
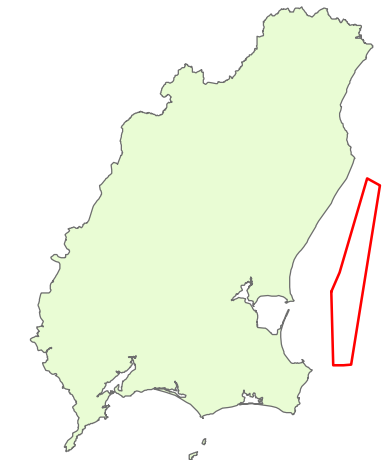


Sceideal 1 / Schedule 1

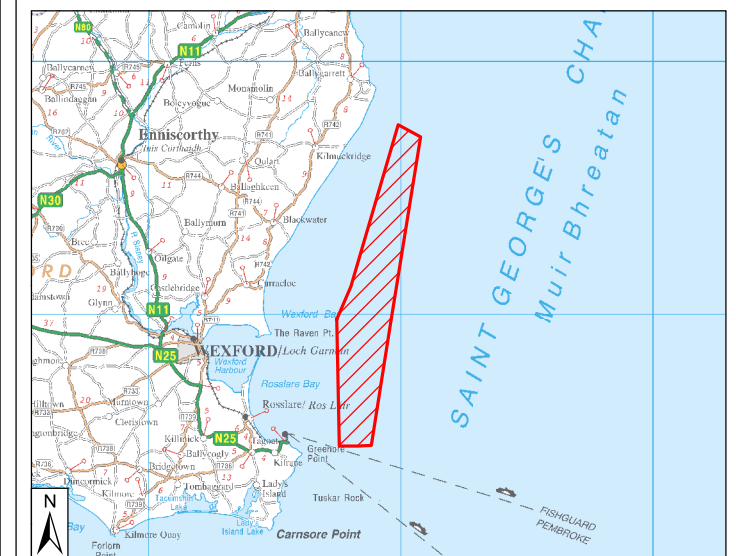
LIMISTÉAR FAOI CHAOMHNÚ SPEISIALTA SPECIAL AREA OF CONSERVATION

 Limistéar faoi Chaomhnú Speisialta
Special Area of Conservation

LCS Oitir na hAbhann Duibhe
Blackwater Bank SAC
002953
Achar / Area 12,401.45 ha



Co. Loch Garman / Co. Wexford



Coordinates in WGS84		
	Latitude	Longitude
A	52° 31' 57" N	6° 9' 50" W
B	52° 31' 15" N	6° 7' 52" W
C	52° 21' 5" N	6° 11' 1" W
D	52° 14' 51" N	6° 12' 54" W
E	52° 14' 49" N	6° 14' 3" W
F	52° 14' 50" N	6° 15' 39" W
G	52° 21' 37" N	6° 15' 39" W
H	52° 23' 21" N	6° 14' 18" W

