Sceideal 1 / Schedule 1

LIMISTÉAR FAOI
CHAOMHNÚ SPEISIALTA
SPECIAL AREA OF CONSERVATION

Limistéar faoi Chaomhnú Speisialta
Special Area of Conservation

Rialachán 4(1)(b) Innéacs Mapa Mionsonraithe
Regulation 4(1)(b) Detail Map Index

LCS na Muaidhe
River Moy SAC
002298

Achar / Area 15,320.48 ha

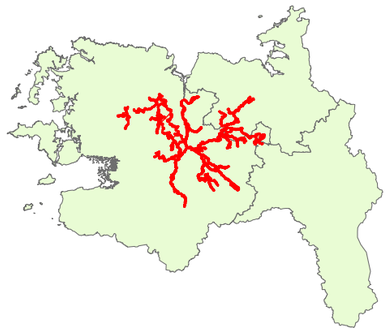

Co. Mhaigh Eo, Co. Ros Comáin agus Co. Shligigh
Co. Mayo, Co. Roscommon and Co. Sligo



Suirbhéireacht Ordanáis Éireann Ceadúnas Uimhir Layer OSI-NMA-014 © OSi / Rialtas na hÉireann
Ordnance Survey Ireland Licence No. OSI-NMA-014 © Ordnance Survey Ireland / Government of Ireland
Córas Comhordanáidí: Trasteilgean Mercator na hÉireann / Co-ordinate System: Irish Transverse Mercator

Leagan / Version: 3.03

Arna chló an / Printed on: 07/06/2023

0 2 4 6 8 10 km
Scála / Scale 1:210,000

RATHMORE

BALLAGHAMUCK

510000, 820000

511000, 820000

512000, 820000

510000, 819000

511000, 819000

512000, 819000

Rialachán 4(1)(b) / Regulation 4(1)(b)

Leathanach 1 de 303 (Co. Mhaigh Eo, Co. Ros Comáin agus Co. Shligigh)

Page 1 of 303 (Co. Mayo, Co. Roscommon and Co. Sligo)

LIMISTÉAR FAOI CHAOMHNÚ SPEISIALTA
SPECIAL AREA OF CONSERVATION

Suirbhéireacht Ordanáis Éireann Ceadúnas Uimhir OSI-NMA-014 © OSi / Rialtas na hÉireann
Ordnance Survey Ireland Licence No. OSI-NMA-014 © Ordnance Survey Ireland / Government of Ireland
Córas Comhordanáidí: Trasteilgean Mercator na hÉireann / Co-ordinate System: Irish Transverse Mercator

LCS na Muaidhe
River Moy SAC
1:5000 O.S. TILE 1313d 1 of 303

0 0.5km

Scála / Scale 1:7,500

SITE CODE
002298

Leagan / Version: 3.03

Arna chló an / Printed on: 07/06/2023

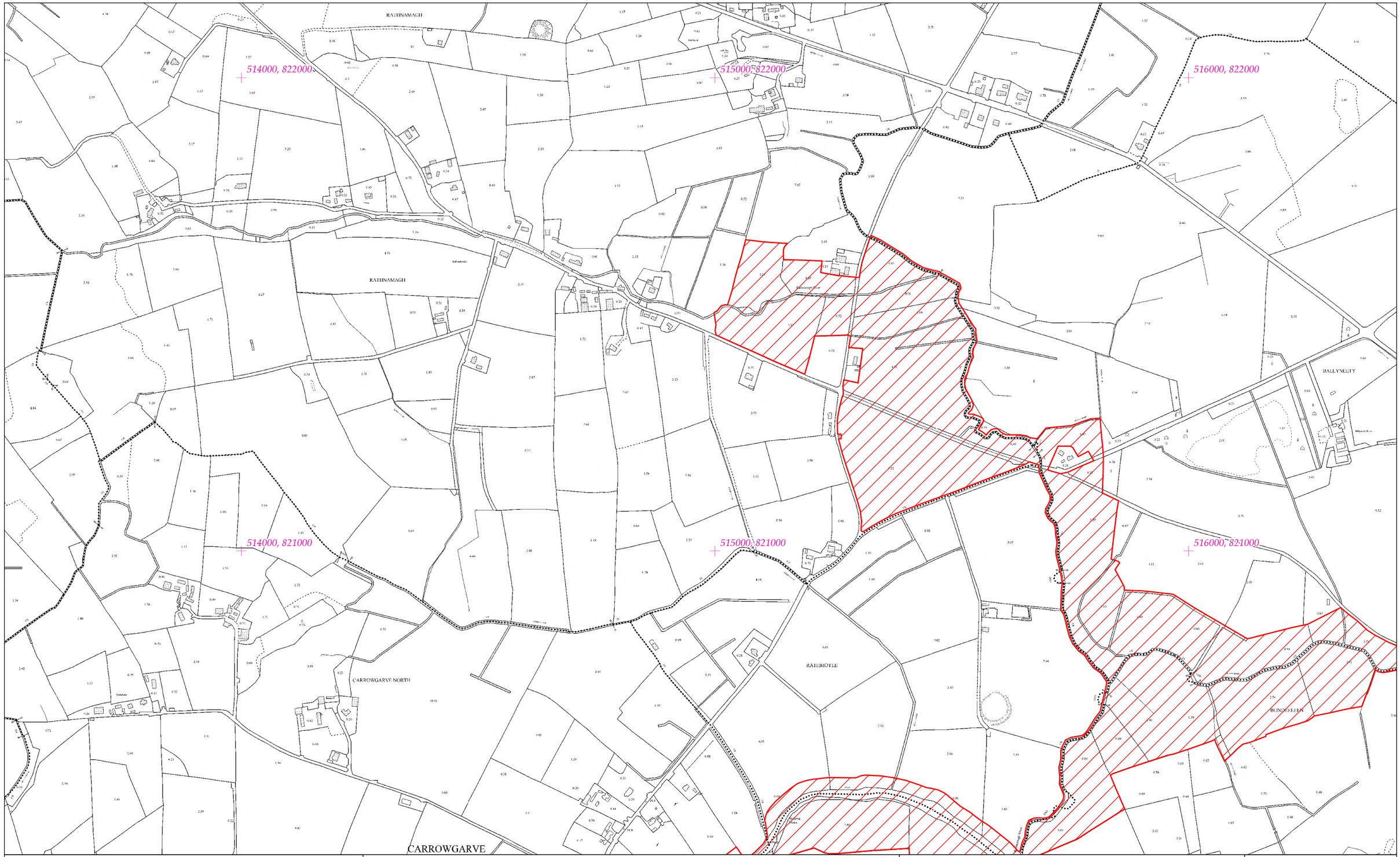

Rialachán 4(1)(b) / Regulation 4(1)(b)

Leathanach 2 de 303 (Co. Mhaigh Eo, Co. Ros Comáin agus Co. Shligigh)

Page 2 of 303 (Co. Mayo, Co. Roscommon and Co. Sligo)

LIMISTÉAR FAOI CHAOMHNÚ SPEISIALTA
SPECIAL AREA OF CONSERVATION

LCS na Muaidhe
River Moy SAC

1:5000 O.S. TILE 1314b 2 of 303

SITE CODE
002298

Suirbhéireacht Ordanáis Éireann Ceadúnas Uimhir OSI-NMA-014 © OSi / Rialtas na hÉireann
Ordnance Survey Ireland Licence No. OSI-NMA-014 © Ordnance Survey Ireland / Government of Ireland
Córas Comhordanáidí: Trasteilgean Mercator na hÉireann / Co-ordinate System: Irish Transverse Mercator

0 0.5km

Scála / Scale 1:7,500

Leagan / Version: 3.03

Arna chló an / Printed on: 07/06/2023

BALLAGHAMUCK

CARROW NORTH

KNOCKANUMERA

TOOREEN (FD Crossmolina North)

512000, 820000

513000, 820000

514000, 820000

512000, 819000

513000, 819000

514000, 819000

Rialachán 4(1)(b) / Regulation 4(1)(b)

Leathanach 3 de 303 (Co. Mhaigh Eo, Co. Ros Comáin agus Co. Shligigh)

Page 3 of 303 (Co. Mayo, Co. Roscommon and Co. Sligo)

LIMISTÉAR FAOI CHAOMHNÚ SPEISIALTA
SPECIAL AREA OF CONSERVATION

LCS na Muaidhe
River Moy SAC

1:5000 O.S. TILE 1314c 3 of 303

SITE CODE
002298

Suirbhéireacht Ordanáis Éireann Ceadúnas Uimhir OSI-NMA-014 © OSi / Rialtas na hÉireann
Ordnance Survey Ireland Licence No. OSI-NMA-014 © Ordnance Survey Ireland / Government of Ireland
Córas Comhordanáidí: Trasteilgean Mercator na hÉireann / Co-ordinate System: Irish Transverse Mercator

0 0.5km

Scála / Scale 1:7,500

Leagan / Version: 3.03

Arna chló an / Printed on: 07/06/2023

CARROWGARVE NORTH

KNOCKANUMERA

KNOCKGLASS

KNOCKADANGAN

514000, 820000

515000, 820000

516000, 820000

514000, 819000

515000, 819000

516000, 819000

Rialachán 4(1)(b) / Regulation 4(1)(b)

Leathanach 4 de 303 (Co. Mhaigh Eo, Co. Ros Comáin agus Co. Shligigh)

Page 4 of 303 (Co. Mayo, Co. Roscommon and Co. Sligo)

LIMISTÉAR FAOI CHAOMHNÚ SPEISIALTA
SPECIAL AREA OF CONSERVATION

Suirbhéireacht Ordanáis Éireann Ceadúnas Uimhir OSI-NMA-014 © OSi / Rialtas na hÉireann
Ordnance Survey Ireland Licence No. OSI-NMA-014 © Ordnance Survey Ireland / Government of Ireland
Córas Comhordanáidí: Trasteilgean Mercator na hÉireann / Co-ordinate System: Irish Transverse Mercator

LCS na Muaidhe
River Moy SAC
1:5000 O.S. TILE 1314d 4 of 303

0 0.5km

Scála / Scale 1:7,500

SITE CODE
002298

Leagan / Version: 3.03

Arna chló an / Printed on: 07/06/2023

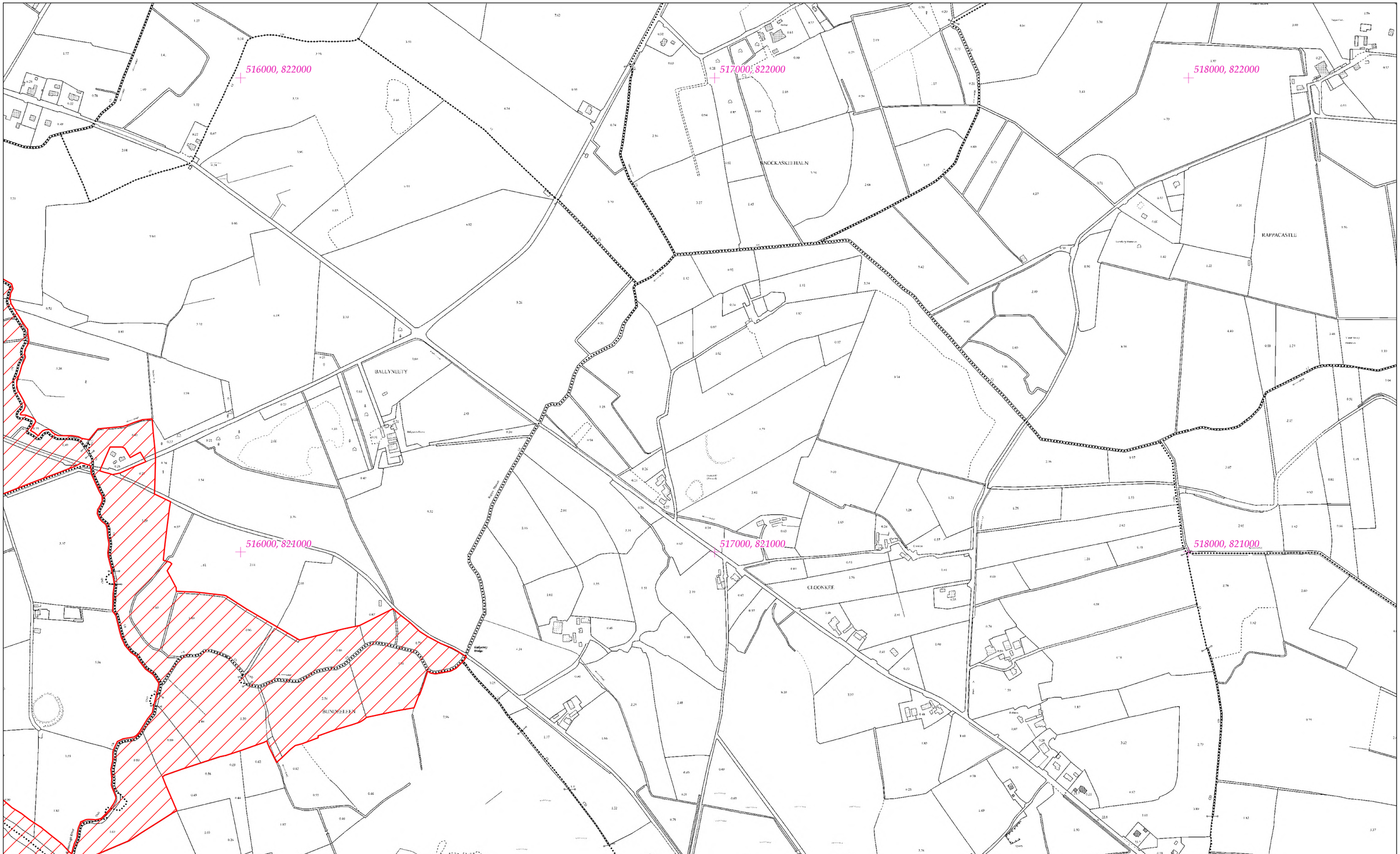

Rialachán 4(1)(b) / Regulation 4(1)(b)

Leathanach 5 de 303 (Co. Mhaigh Eo, Co. Ros Comáin agus Co. Shligigh)

Page 5 of 303 (Co. Mayo, Co. Roscommon and Co. Sligo)

LIMISTÉAR FAOI CHAOMHNÚ SPEISIALTA
SPECIAL AREA OF CONSERVATION

LCS na Muaidhe
River Moy SAC
1:5000 O.S. TILE 1315a 5 of 303

SITE CODE
002298

Suirbhéireacht Ordanáis Éireann Ceadúnas Uimhir OSI-NMA-014 © OSi / Rialtas na hÉireann
Ordnance Survey Ireland Licence No. OSI-NMA-014 © Ordnance Survey Ireland / Government of Ireland
Córas Comhordanáidí: Trasteilgean Mercator na hÉireann / Co-ordinate System: Irish Transverse Mercator

0 0.5km

Scála / Scale 1:7,500

Leagan / Version: 3.03

Arna chló an / Printed on: 07/06/2023

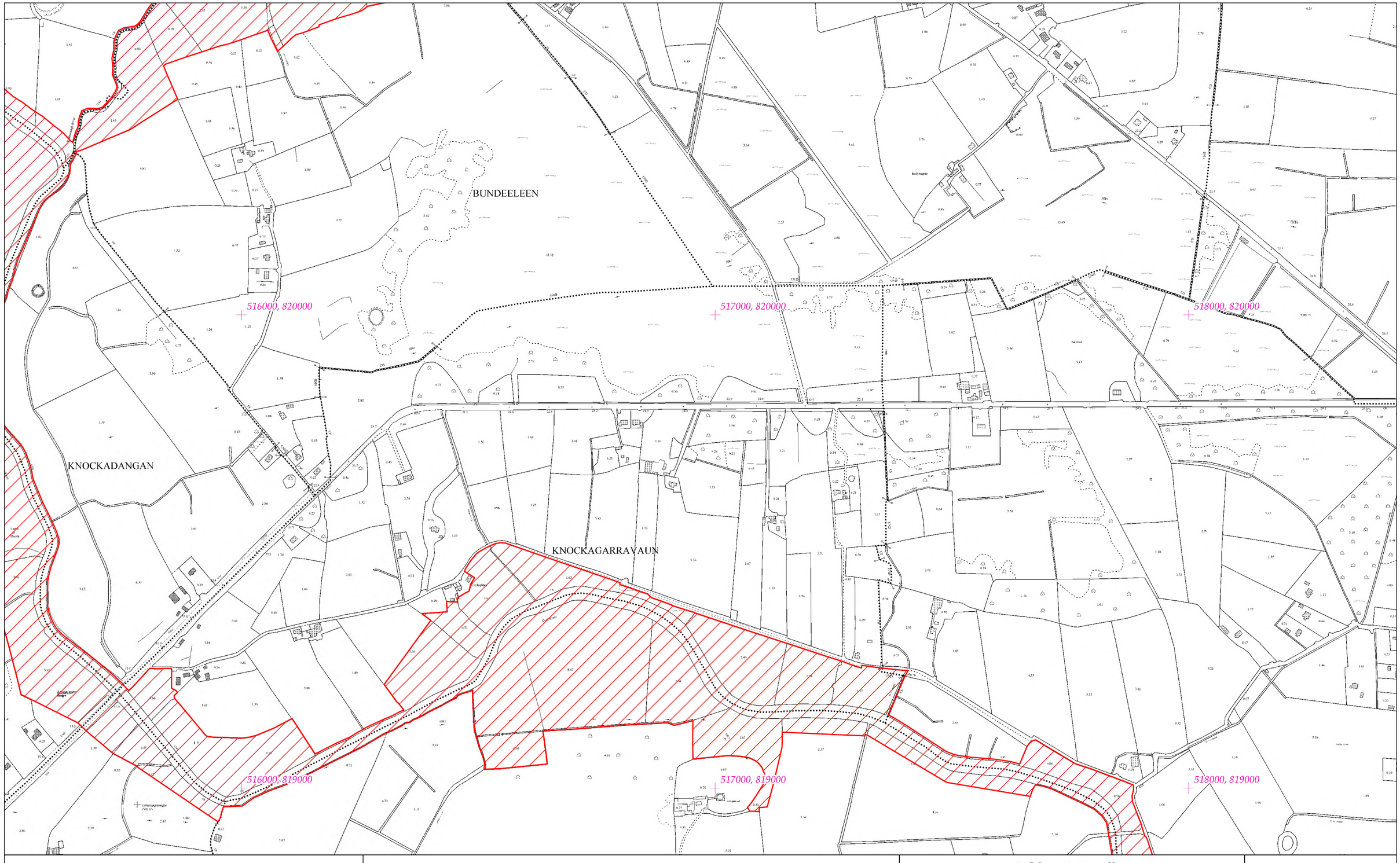

Rialachán 4(1)(b) / Regulation 4(1)(b)

Leathanach 6 de 303 (Co. Mhaigh Eo, Co. Ros Comáin agus Co. Shligigh)

Page 6 of 303 (Co. Mayo, Co. Roscommon and Co. Sligo)

LIMISTÉAR FAOI CHAOMHNÚ SPEISIALTA
SPECIAL AREA OF CONSERVATION

Suirbhéireacht Ordanáis Éireann Ceadúnas Uimhir OSI-NMA-014 © OSi / Rialtas na hÉireann
Ordnance Survey Ireland Licence No. OSI-NMA-014 © Ordnance Survey Ireland / Government of Ireland
Córas Comhordanáidí: Trasteilgean Mercator na hÉireann / Co-ordinate System: Irish Transverse Mercator

LCS na Muaidhe
River Moy SAC
1:5000 O.S. TILE 1315c 6 of 303

0 0.5 km

Scála / Scale 1:7,500

SITE CODE
002298

Leagan / Version: 3.03

Arna chló an / Printed on: 07/06/2023

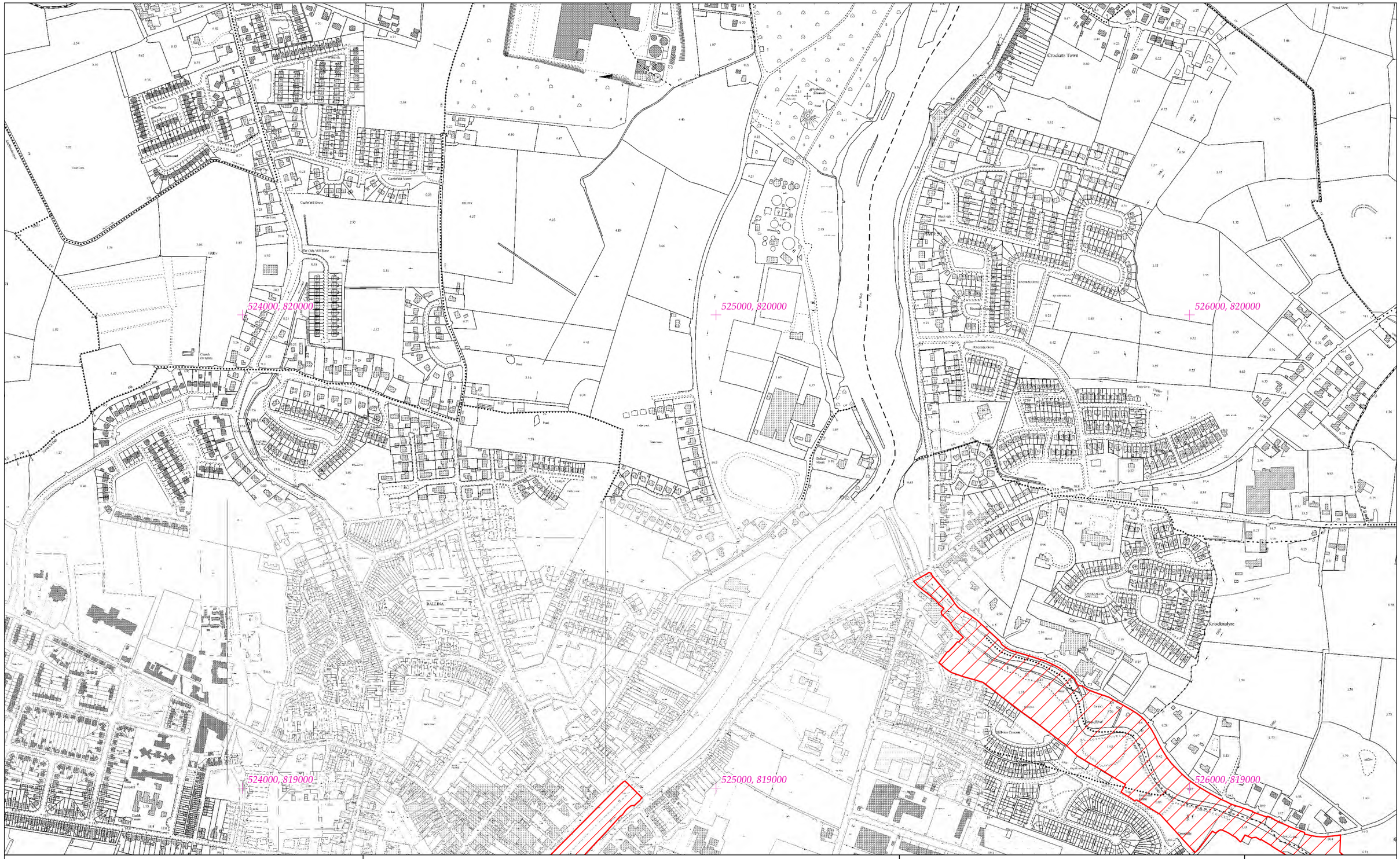

Rialachán 4(1)(b) / Regulation 4(1)(b)

Leathanach 7 de 303 (Co. Mhaigh Eo, Co. Ros Comáin agus Co. Shligigh)

Page 7 of 303 (Co. Mayo, Co. Roscommon and Co. Sligo)

LIMISTÉAR FAOI CHAOMHNÚ SPEISIALTA
SPECIAL AREA OF CONSERVATION

Suirbhéireacht Ordanáis Éireann Ceadúnas Uimhir OSI-NMA-014 © OSi / Rialtas na hÉireann
Ordnance Survey Ireland Licence No. OSI-NMA-014 © Ordnance Survey Ireland / Government of Ireland
Córas Comhordanáidí: Trasteilgean Mercator na hÉireann / Co-ordinate System: Irish Transverse Mercator

LCS na Muaidhe
River Moy SAC
1:5000 O.S. TILE 1317c 7 of 303

0 0.5km

Scála / Scale 1:7,500

SITE CODE
002298

Leagan / Version: 3.03

Arna chló an / Printed on: 07/06/2023

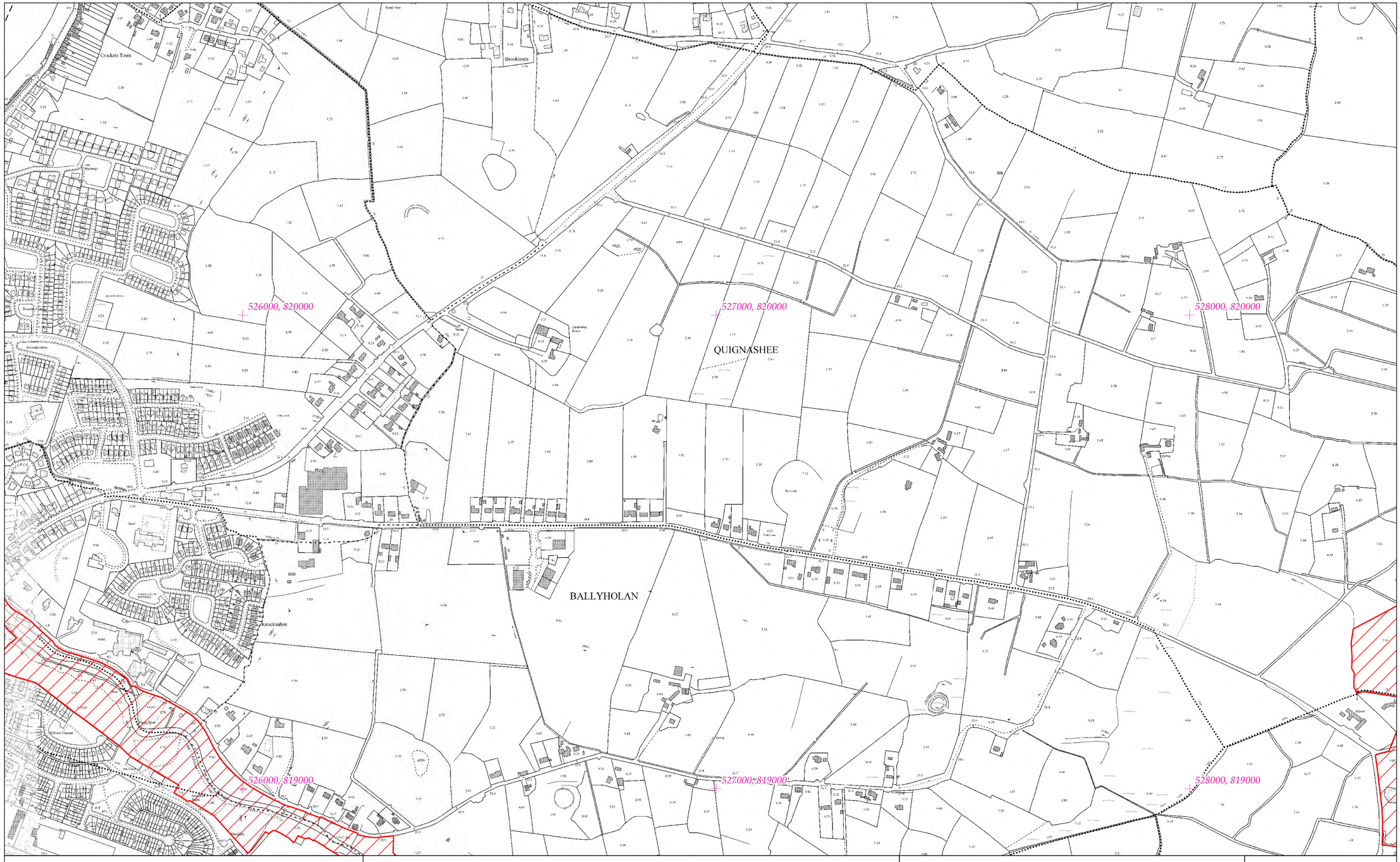

Rialachán 4(1)(b) / Regulation 4(1)(b)

Leathanach 8 de 303 (Co. Mhaigh Eo, Co. Ros Comáin agus Co. Shligigh)

Page 8 of 303 (Co. Mayo, Co. Roscommon and Co. Sligo)

LIMISTÉAR FAOI CHAOMHNÚ SPEISIALTA
SPECIAL AREA OF CONSERVATION

LCS na Muaidhe
River Moy SAC
1:5000 O.S. TILE 1317d 8 of 303

SITE CODE
002298

Suirbhéireacht Ordanáis Éireann Ceadúnas Uimhir OSI-NMA-014 © OSi / Rialtas na hÉireann
Ordnance Survey Ireland Licence No. OSI-NMA-014 © Ordnance Survey Ireland / Government of Ireland
Córas Comhordanáidí: Trasteilgean Mercator na hÉireann / Co-ordinate System: Irish Transverse Mercator

0 0.5km

Scála / Scale 1:7,500

Leagan / Version: 3.03

Arna chló an / Printed on: 07/06/2023

530000, 822000

531000, 822000

532000, 822000

530000, 821000

531000, 821000

532000, 821000

CLOONTA

Rialachán 4(1)(b) / Regulation 4(1)(b)

Leathanach 9 de 303 (Co. Mhaigh Eo, Co. Ros Comáin agus Co. Shligigh)

Page 9 of 303 (Co. Mayo, Co. Roscommon and Co. Sligo)

LIMISTÉAR FAOI CHAOMHNÚ SPEISIALTA
SPECIAL AREA OF CONSERVATION

Suirbhéireacht Ordanáis Éireann Ceadúnas Uimhir OSI-NMA-014 © OSi / Rialtas na hÉireann
Ordnance Survey Ireland Licence No. OSI-NMA-014 © Ordnance Survey Ireland / Government of Ireland
Córas Comhordanáidí: Trasteilgean Mercator na hÉireann / Co-ordinate System: Irish Transverse Mercator

LCS na Muaidhe
River Moy SAC
1:5000 O.S. TILE 1318b 9 of 303

0 0.5km

Scála / Scale 1:7,500

SITE CODE
002298

Leagan / Version: 3.03

Arna chló an / Printed on: 07/06/2023

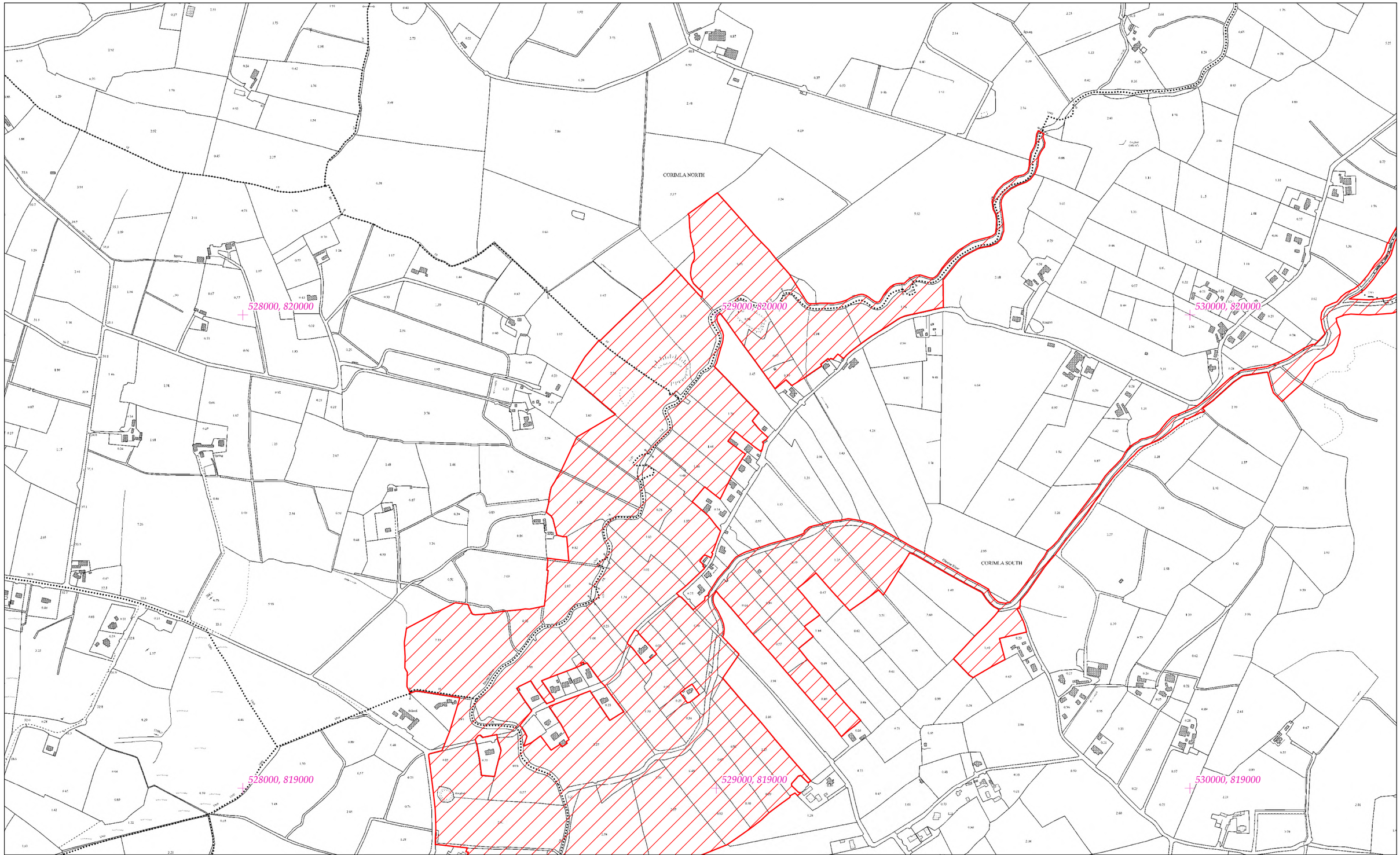

Rialachán 4(1)(b) / Regulation 4(1)(b)

Leathanach 10 de 303 (Co. Mhaigh Eo, Co. Ros Comáin agus Co. Shligigh)

Page 10 of 303 (Co. Mayo, Co. Roscommon and Co. Sligo)

LIMISTÉAR FAOI CHAOMHNÚ SPEISIALTA
SPECIAL AREA OF CONSERVATION

LCS na Muaidhe
River Moy SAC

1:5000 O.S. TILE 1318c 10 of 303

SITE CODE
002298

Suirbhéireacht Ordanáis Éireann Ceadúnas Uimhir OSI-NMA-014 © OSi / Rialtas na hÉireann
Ordnance Survey Ireland Licence No. OSI-NMA-014 © Ordnance Survey Ireland / Government of Ireland
Córas Comhordanáidí: Trasteilgean Mercator na hÉireann / Co-ordinate System: Irish Transverse Mercator

0 0.5km

Scála / Scale 1:7,500

Leagan / Version: 3.03

Arna chló an / Printed on: 07/06/2023

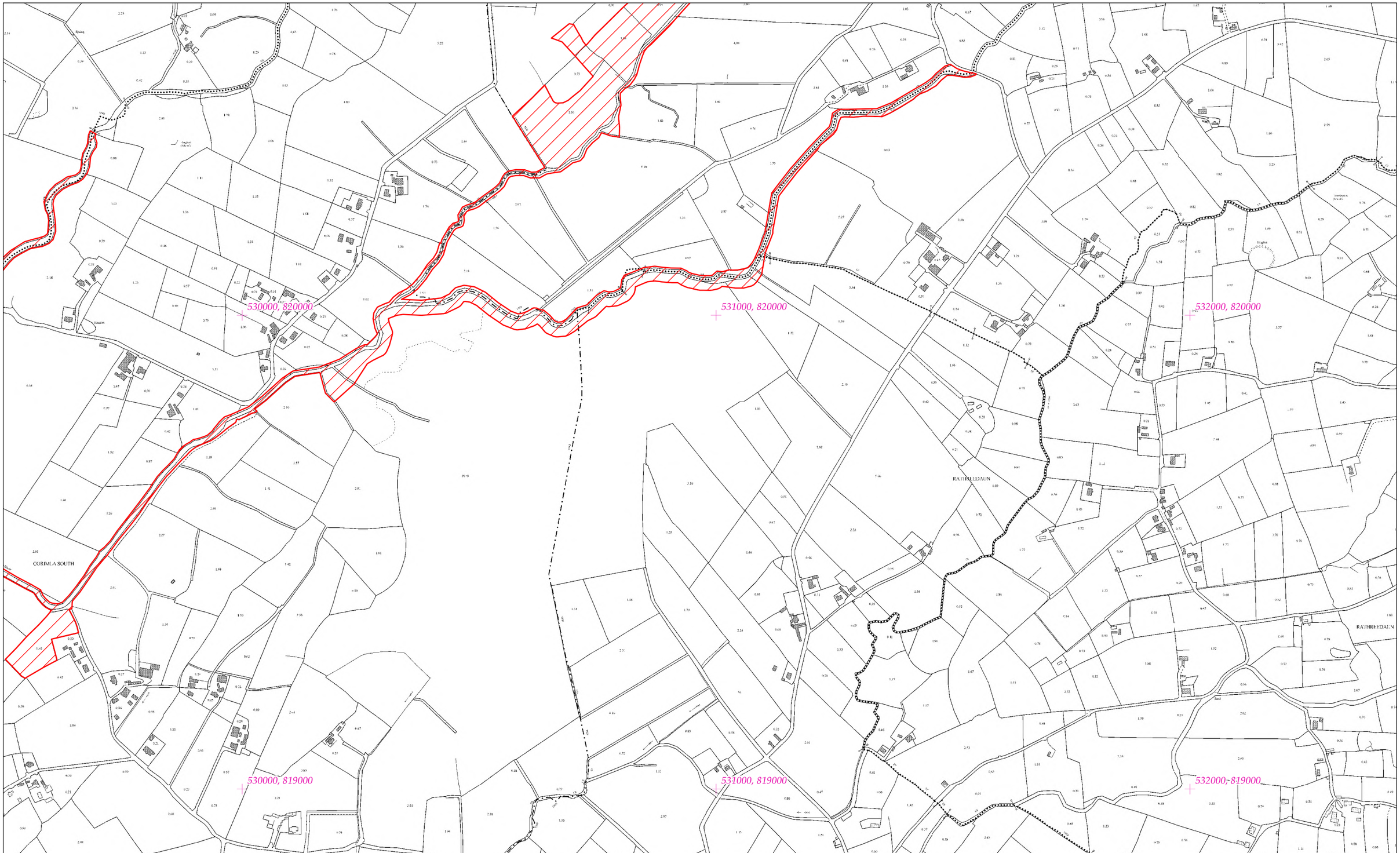

Rialachán 4(1)(b) / Regulation 4(1)(b)

Leathanach 11 de 303 (Co. Mhaigh Eo, Co. Ros Comáin agus Co. Shligigh)

Page 11 of 303 (Co. Mayo, Co. Roscommon and Co. Sligo)

LIMISTÉAR FAOI CHAOMHNÚ SPEISIALTA
SPECIAL AREA OF CONSERVATION

LCS na Muaidhe
River Moy SAC
1:5000 O.S. TILE 1318d 11 of 303

SITE CODE
002298

Suirbhéireacht Ordanáis Éireann Ceadúnas Uimhir OSI-NMA-014 © OSi / Rialtas na hÉireann
Ordnance Survey Ireland Licence No. OSI-NMA-014 © Ordnance Survey Ireland / Government of Ireland
Córas Comhordanáidí: Trasteilgean Mercator na hÉireann / Co-ordinate System: Irish Transverse Mercator

0 0.5km

Scála / Scale 1:7,500

Leagan / Version: 3.03

Arna chló an / Printed on: 07/06/2023

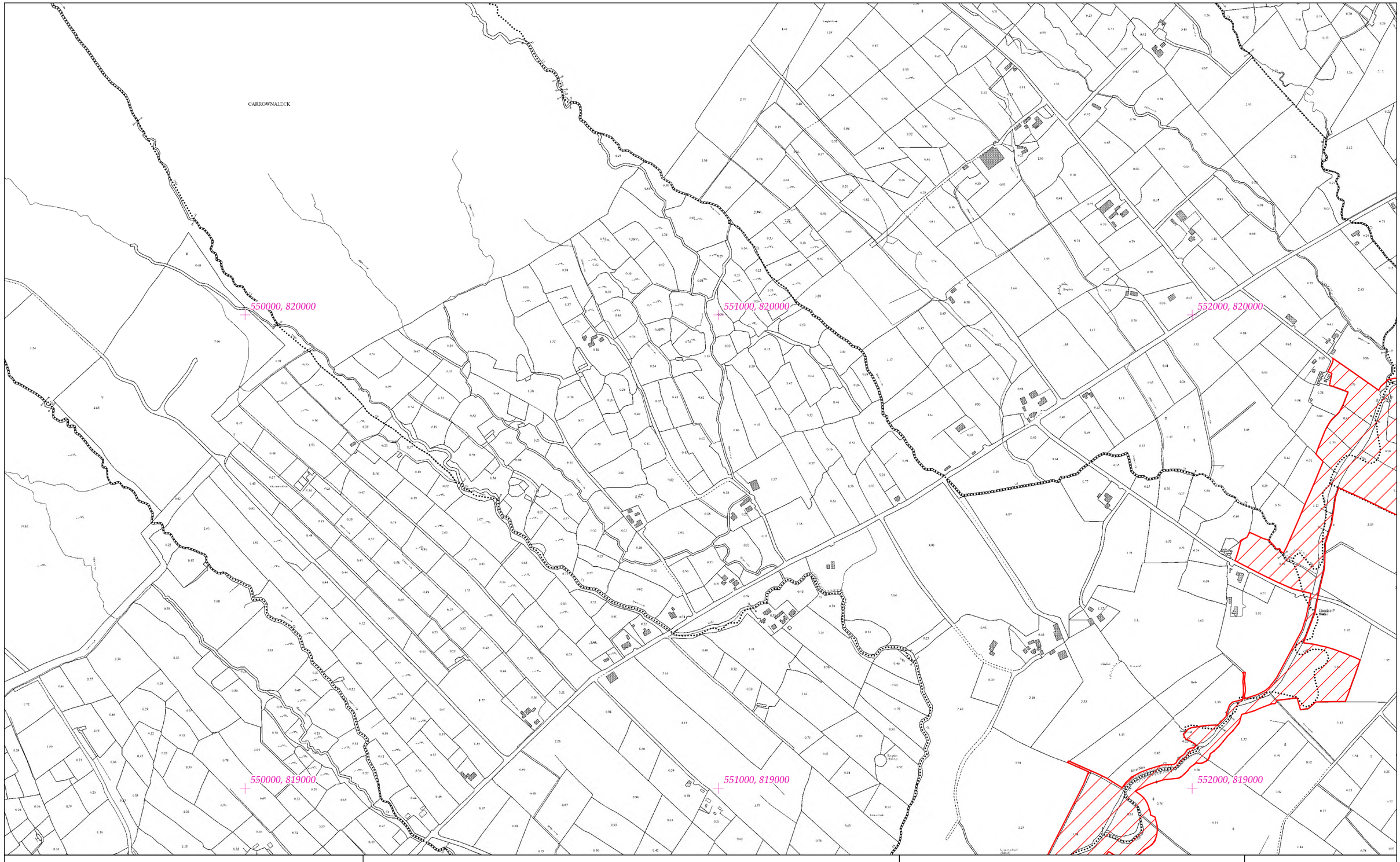

Rialachán 4(1)(b) / Regulation 4(1)(b)

Leathanach 12 de 303 (Co. Mhaigh Eo, Co. Ros Comáin agus Co. Shligigh)

Page 12 of 303 (Co. Mayo, Co. Roscommon and Co. Sligo)

LIMISTÉAR FAOI CHAOMHNÚ SPEISIALTA
SPECIAL AREA OF CONSERVATION

Suirbhéireacht Ordanáis Éireann Ceadúnas Uimhir OSI-NMA-014 © OSi / Rialtas na hÉireann
Ordnance Survey Ireland Licence No. OSI-NMA-014 © Ordnance Survey Ireland / Government of Ireland
Córas Comhordanáidí: Trasteilgean Mercator na hÉireann / Co-ordinate System: Irish Transverse Mercator

LCS na Muaidhe
River Moy SAC
1:5000 O.S. TILE 1323d 12 of 303

0 0.5km

Scála / Scale 1:7,500

SITE CODE
002298

Leagan / Version: 3.03

Arna chló an / Printed on: 07/06/2023

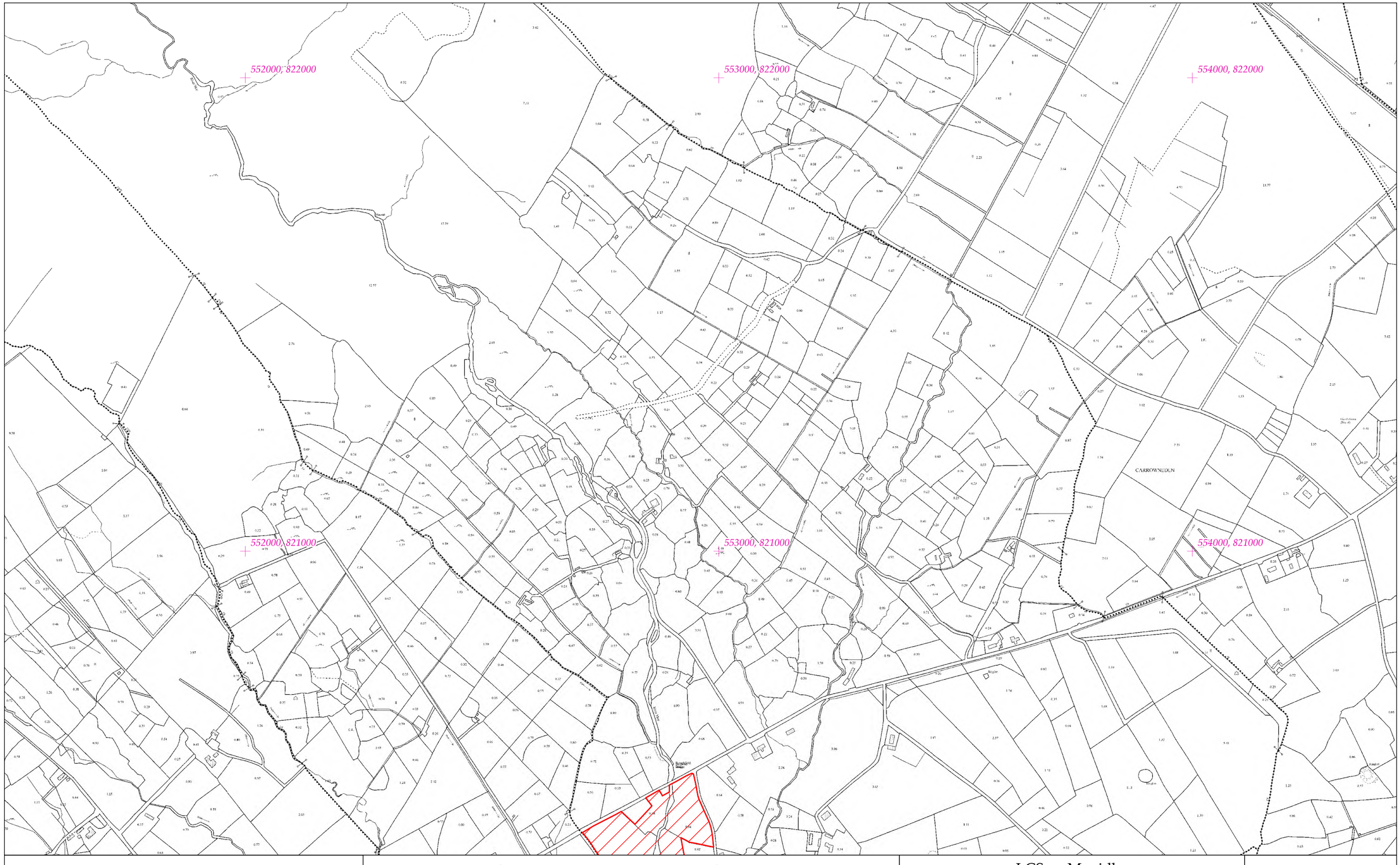

Rialachán 4(1)(b) / Regulation 4(1)(b)

Leathanach 13 de 303 (Co. Mhaigh Eo, Co. Ros Comáin agus Co. Shligigh)

Page 13 of 303 (Co. Mayo, Co. Roscommon and Co. Sligo)

LIMISTÉAR FAOI CHAOMHNÚ SPEISIALTA
SPECIAL AREA OF CONSERVATION

Suirbhéireacht Ordanáis Éireann Ceadúnas Uimhir OSI-NMA-014 © OSi / Rialtas na hÉireann
Ordnance Survey Ireland Licence No. OSI-NMA-014 © Ordnance Survey Ireland / Government of Ireland
Córas Comhordanáidí: Trasteilgean Mercator na hÉireann / Co-ordinate System: Irish Transverse Mercator

LCS na Muaidhe
River Moy SAC
1:5000 O.S. TILE 1324a 13 of 303

0 0.5km

Scála / Scale 1:7,500

SITE CODE
002298

Leagan / Version: 3.03

Arna chló an / Printed on: 07/06/2023

552000, 820000

553000, 820000

554000, 820000

552000, 819000

553000, 819000

554000, 819000

Rialachán 4(1)(b) / Regulation 4(1)(b)

Leathanach 14 de 303 (Co. Mhaigh Eo, Co. Ros Comáin agus Co. Shligigh)

Page 14 of 303 (Co. Mayo, Co. Roscommon and Co. Sligo)

LIMISTÉAR FAOI CHAOMHNÚ SPEISIALTA
SPECIAL AREA OF CONSERVATION

Suirbhéireacht Ordanáis Éireann Ceadúnas Uimhir OSI-NMA-014 © OSi / Rialtas na hÉireann
Ordnance Survey Ireland Licence No. OSI-NMA-014 © Ordnance Survey Ireland / Government of Ireland
Córas Comhordanáidí: Trasteilgean Mercator na hÉireann / Co-ordinate System: Irish Transverse Mercator

LCS na Muaidhe
River Moy SAC

1:5000 O.S. TILE 1324c 14 of 303

0 0.5km

Scála / Scale 1:7,500

SITE CODE
002298

Leagan / Version: 3.03

Arna chló an / Printed on: 07/06/2023

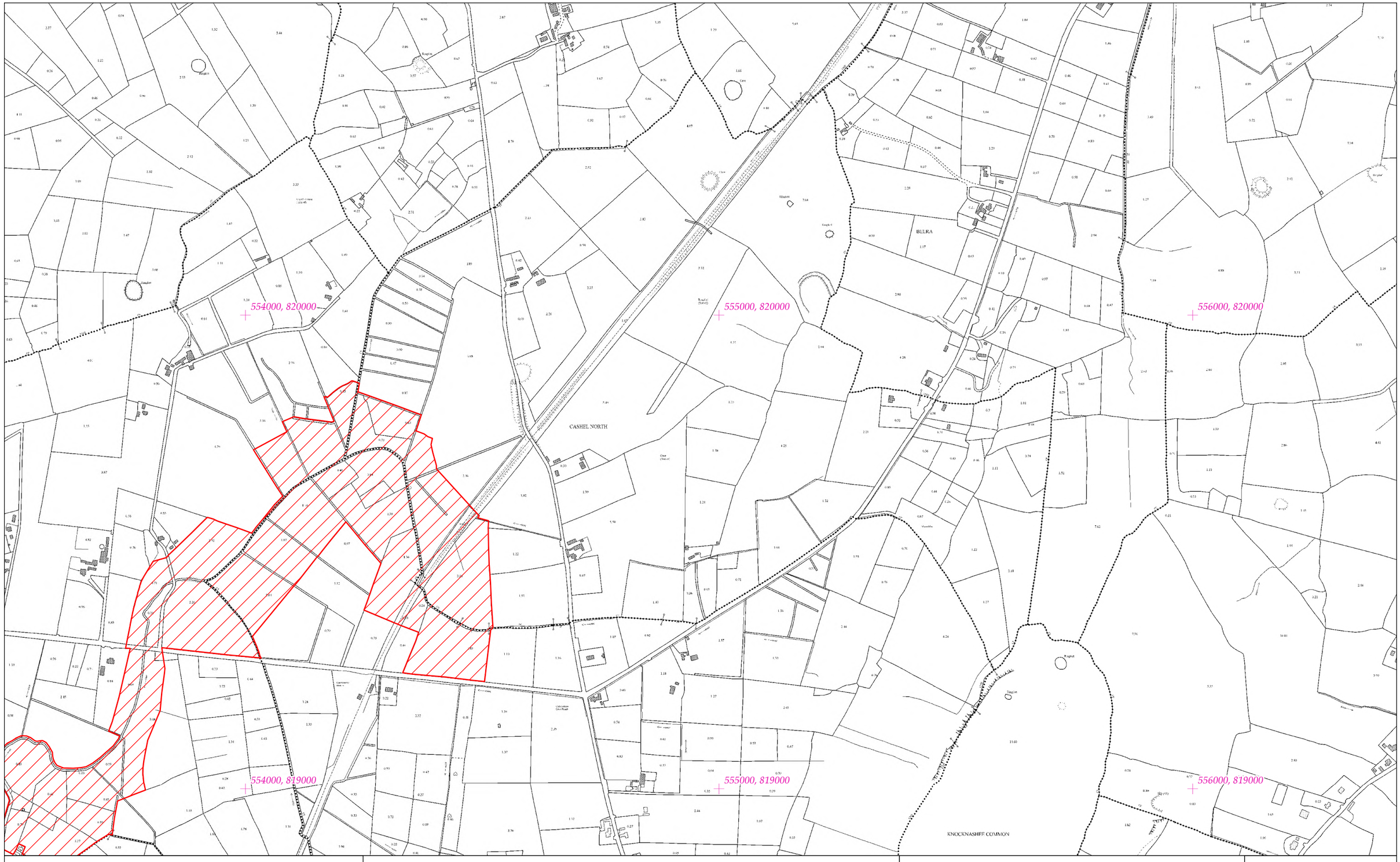

Rialachán 4(1)(b) / Regulation 4(1)(b)

Leathanach 15 de 303 (Co. Mhaigh Eo, Co. Ros Comáin agus Co. Shligigh)

Page 15 of 303 (Co. Mayo, Co. Roscommon and Co. Sligo)

LIMISTÉAR FAOI CHAOMHNÚ SPEISIALTA
SPECIAL AREA OF CONSERVATION

Suirbhéireacht Ordanáis Éireann Ceadúnas Uimhir OSI-NMA-014 © OSi / Rialtas na hÉireann
Ordnance Survey Ireland Licence No. OSI-NMA-014 © Ordnance Survey Ireland / Government of Ireland
Córas Comhordanáidí: Trasteilgean Mercator na hÉireann / Co-ordinate System: Irish Transverse Mercator

LCS na Muaidhe
River Moy SAC
1:5000 O.S. TILE 1324d 15 of 303

0 0.5km

Scála / Scale 1:7,500

SITE CODE
002298

Leagan / Version: 3.03

Arna chló an / Printed on: 07/06/2023

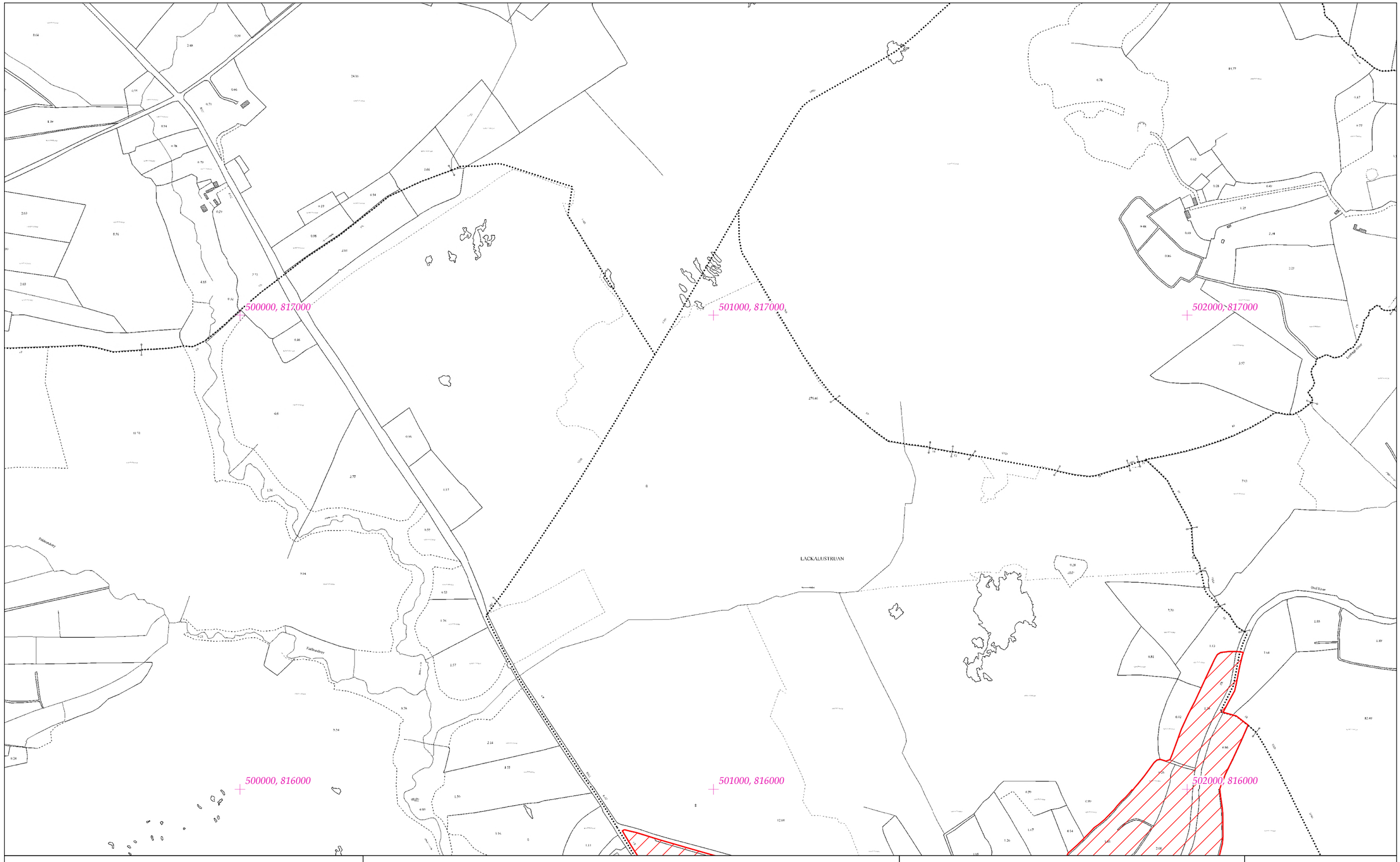

Rialachán 4(1)(b) / Regulation 4(1)(b)

Leathanach 16 de 303 (Co. Mhaigh Eo, Co. Ros Comáin agus Co. Shligigh)

Page 16 of 303 (Co. Mayo, Co. Roscommon and Co. Sligo)

LIMISTÉAR FAOI CHAOMHNÚ SPEISIALTA
SPECIAL AREA OF CONSERVATION

Suirbhéireacht Ordanáis Éireann Ceadúnas Uimhir OSI-NMA-014 © OSi / Rialtas na hÉireann
Ordnance Survey Ireland Licence No. OSI-NMA-014 © Ordnance Survey Ireland / Government of Ireland
Córas Comhordanáidí: Trasteilgean Mercator na hÉireann / Co-ordinate System: Irish Transverse Mercator

LCS na Muaidhe
River Moy SAC
1:5000 O.S. TILE 1380c 16 of 303

0 0.5km

Scála / Scale 1:7,500

SITE CODE
002298

Leagan / Version: 3.03

Arna chló an / Printed on: 07/06/2023

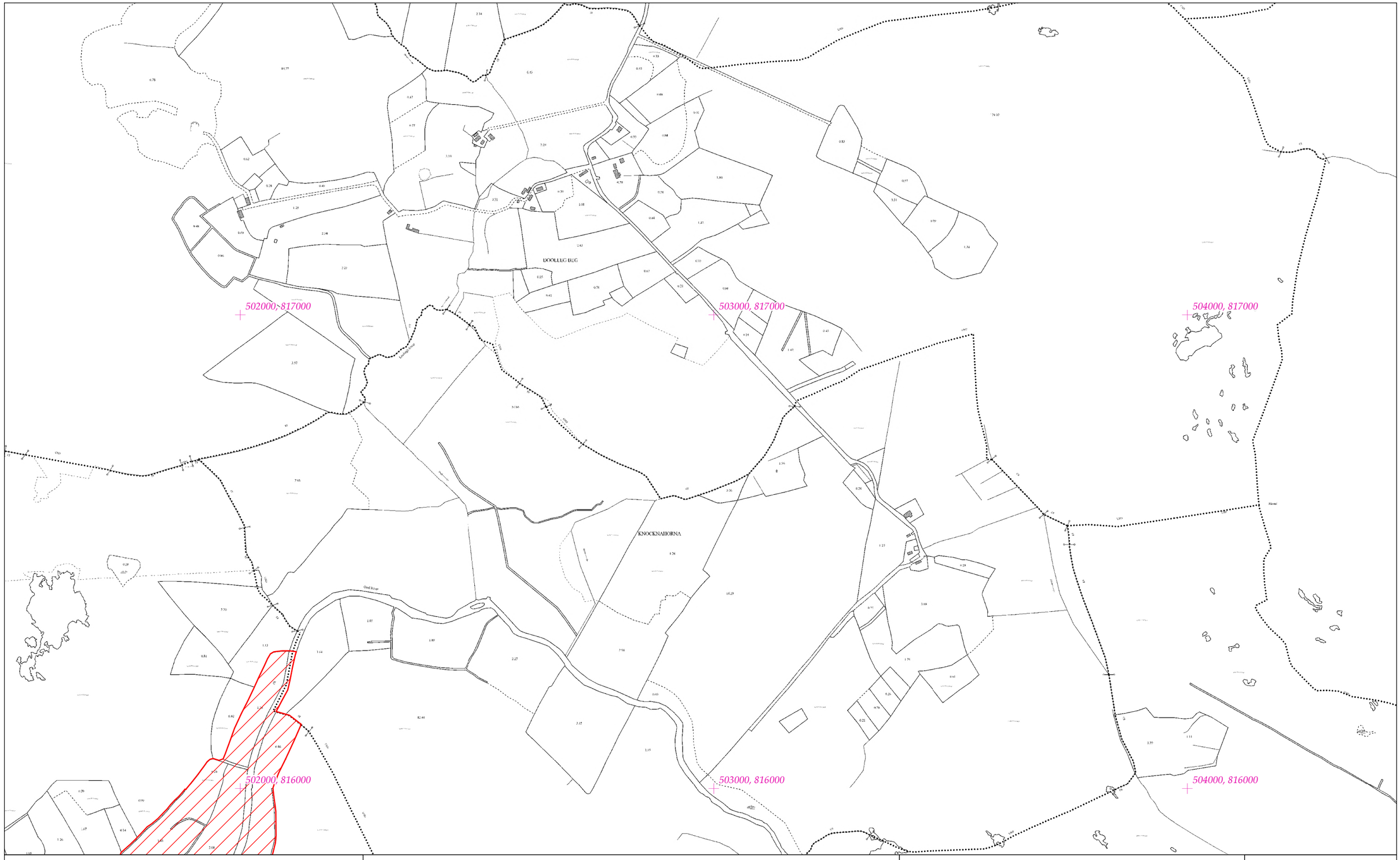

Rialachán 4(1)(b) / Regulation 4(1)(b)

Leathanach 17 de 303 (Co. Mhaigh Eo, Co. Ros Comáin agus Co. Shligigh)

Page 17 of 303 (Co. Mayo, Co. Roscommon and Co. Sligo)

LIMISTÉAR FAOI CHAOMHNÚ SPEISIALTA
SPECIAL AREA OF CONSERVATION

Suirbhéireacht Ordanáis Éireann Ceadúnas Uimhir OSI-NMA-014 © OSi / Rialtas na hÉireann
Ordnance Survey Ireland Licence No. OSI-NMA-014 © Ordnance Survey Ireland / Government of Ireland
Córas Comhordanáidí: Trasteilgean Mercator na hÉireann / Co-ordinate System: Irish Transverse Mercator

LCS na Muaidhe
River Moy SAC
1:5000 O.S. TILE 1380d 17 of 303

0 0.5km

Scála / Scale 1:7,500

SITE CODE
002298

Leagan / Version: 3.03

Arna chló an / Printed on: 07/06/2023

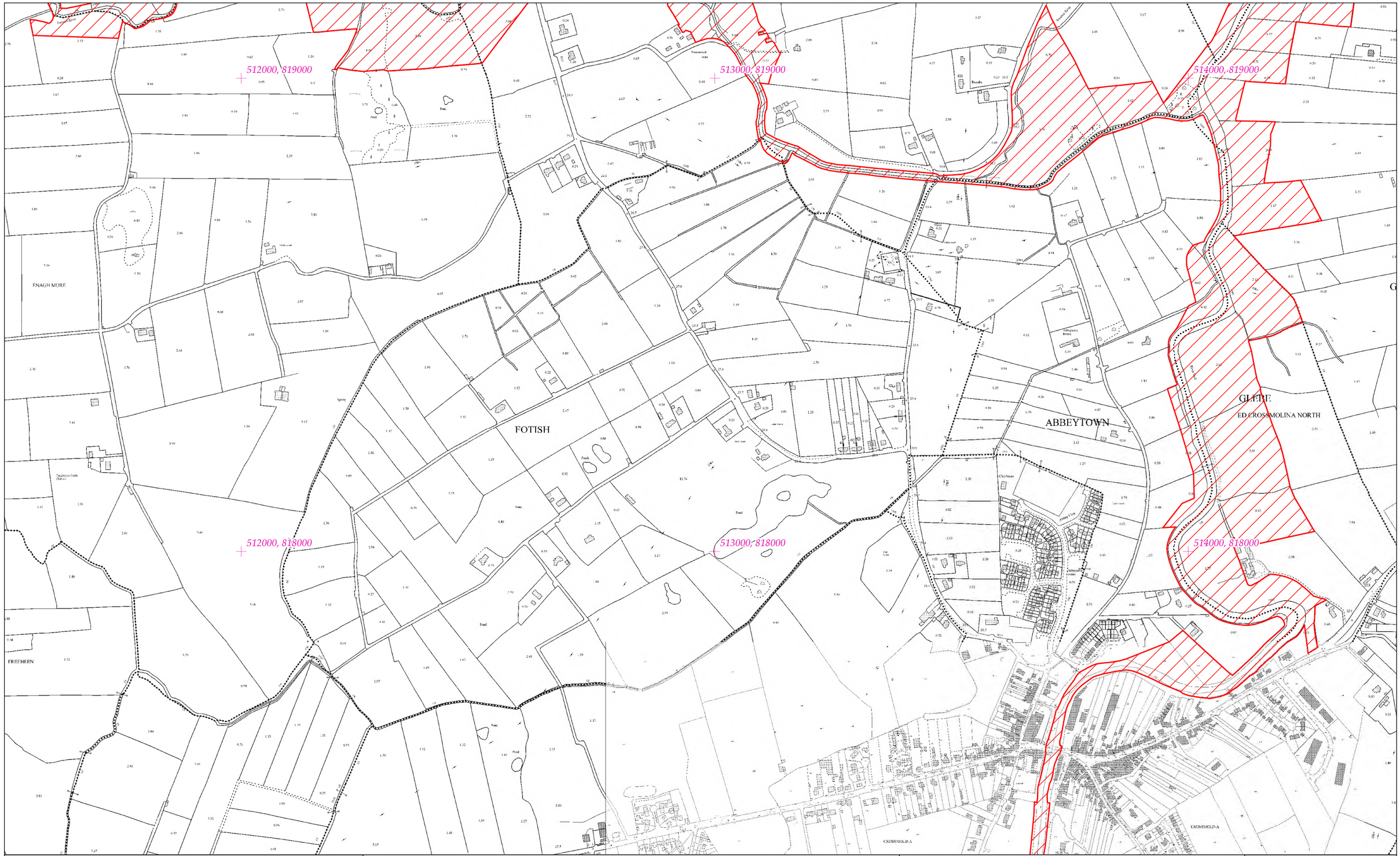

Rialachán 4(1)(b) / Regulation 4(1)(b)

Leathanach 18 de 303 (Co. Mhaigh Eo, Co. Ros Comáin agus Co. Shligigh)

Page 18 of 303 (Co. Mayo, Co. Roscommon and Co. Sligo)

LIMISTÉAR FAOI CHAOMHNÚ SPEISIALTA
SPECIAL AREA OF CONSERVATION

LCS na Muaidhe
River Moy SAC
1:5000 O.S. TILE 1383a 18 of 303

SITE CODE
002298

Suirbhéireacht Ordanáis Éireann Ceadúnas Uimhir OSI-NMA-014 © OSi / Rialtas na hÉireann
Ordnance Survey Ireland Licence No. OSI-NMA-014 © Ordnance Survey Ireland / Government of Ireland
Córas Comhordanáidí: Trasteilgean Mercator na hÉireann / Co-ordinate System: Irish Transverse Mercator

0 0.5km

Scála / Scale 1:7,500

Leagan / Version: 3.03

Arna chló an / Printed on: 07/06/2023

514000, 819000

515000, 819000

516000, 819000

514000, 818000

515000, 818000

516000, 818000

GORTSKEDDIA

GARRAUNARD

GLEBE

ED CROSSMOLINA NORTH

ABBEYTOWN

GORTNALYER

LONGFORD

Rialachán 4(1)(b) / Regulation 4(1)(b)

Leathanach 19 de 303 (Co. Mhaigh Eo, Co. Ros Comáin agus Co. Shligigh)

Page 19 of 303 (Co. Mayo, Co. Roscommon and Co. Sligo)

LIMISTÉAR FAOI CHAOMHNÚ SPEISIALTA
SPECIAL AREA OF CONSERVATION

LCS na Muaidhe
River Moy SAC

1:5000 O.S. TILE 1383b 19 of 303

SITE CODE
002298

Suirbhéireacht Ordanáis Éireann Ceadúnas Uimhir OSI-NMA-014 © OSi / Rialtas na hÉireann
Ordnance Survey Ireland Licence No. OSI-NMA-014 © Ordnance Survey Ireland / Government of Ireland
Córas Comhordanáidí: Trasteilgean Mercator na hÉireann / Co-ordinate System: Irish Transverse Mercator

0 0.5km

Scála / Scale 1:7,500

Leagan / Version: 3.03

Arna chló an / Printed on: 07/06/2023

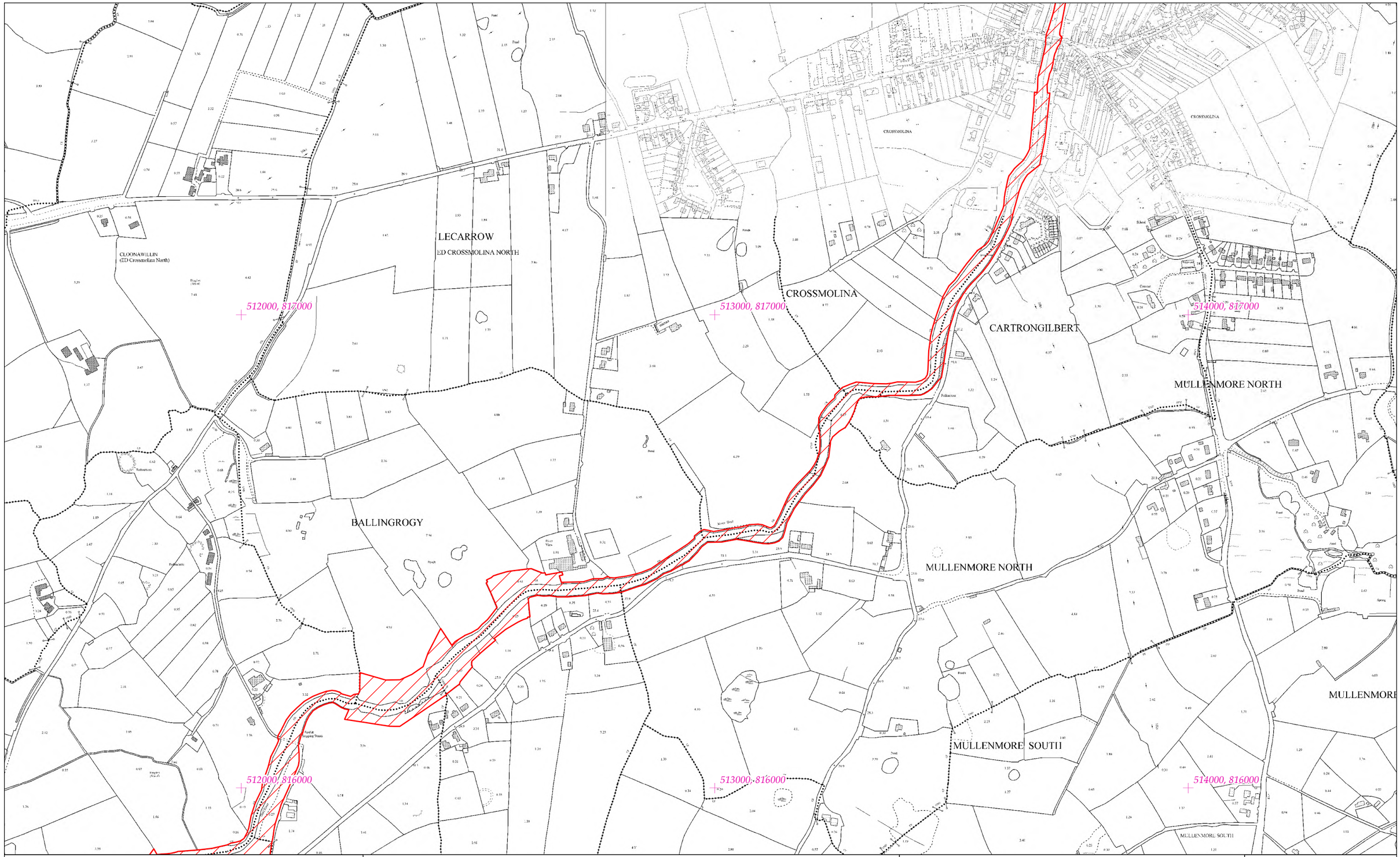

Rialachán 4(1)(b) / Regulation 4(1)(b)

Leathanach 20 de 303 (Co. Mhaigh Eo, Co. Ros Comáin agus Co. Shligigh)

Page 20 of 303 (Co. Mayo, Co. Roscommon and Co. Sligo)

LIMISTÉAR FAOI CHAOMHNÚ SPEISIALTA
SPECIAL AREA OF CONSERVATION

LCS na Muaidhe
River Moy SAC
1:5000 O.S. TILE 1383c 20 of 303

SITE CODE
002298

Suirbhéireacht Ordanáis Éireann Ceadúnas Uimhir OSI-NMA-014 © OSi / Rialtas na hÉireann
Ordnance Survey Ireland Licence No. OSI-NMA-014 © Ordnance Survey Ireland / Government of Ireland
Córas Comhordanáidí: Trasteilgean Mercator na hÉireann / Co-ordinate System: Irish Transverse Mercator

0 0.5km

Scála / Scale 1:7,500

Leagan / Version: 3.03

Arna chló an / Printed on: 07/06/2023

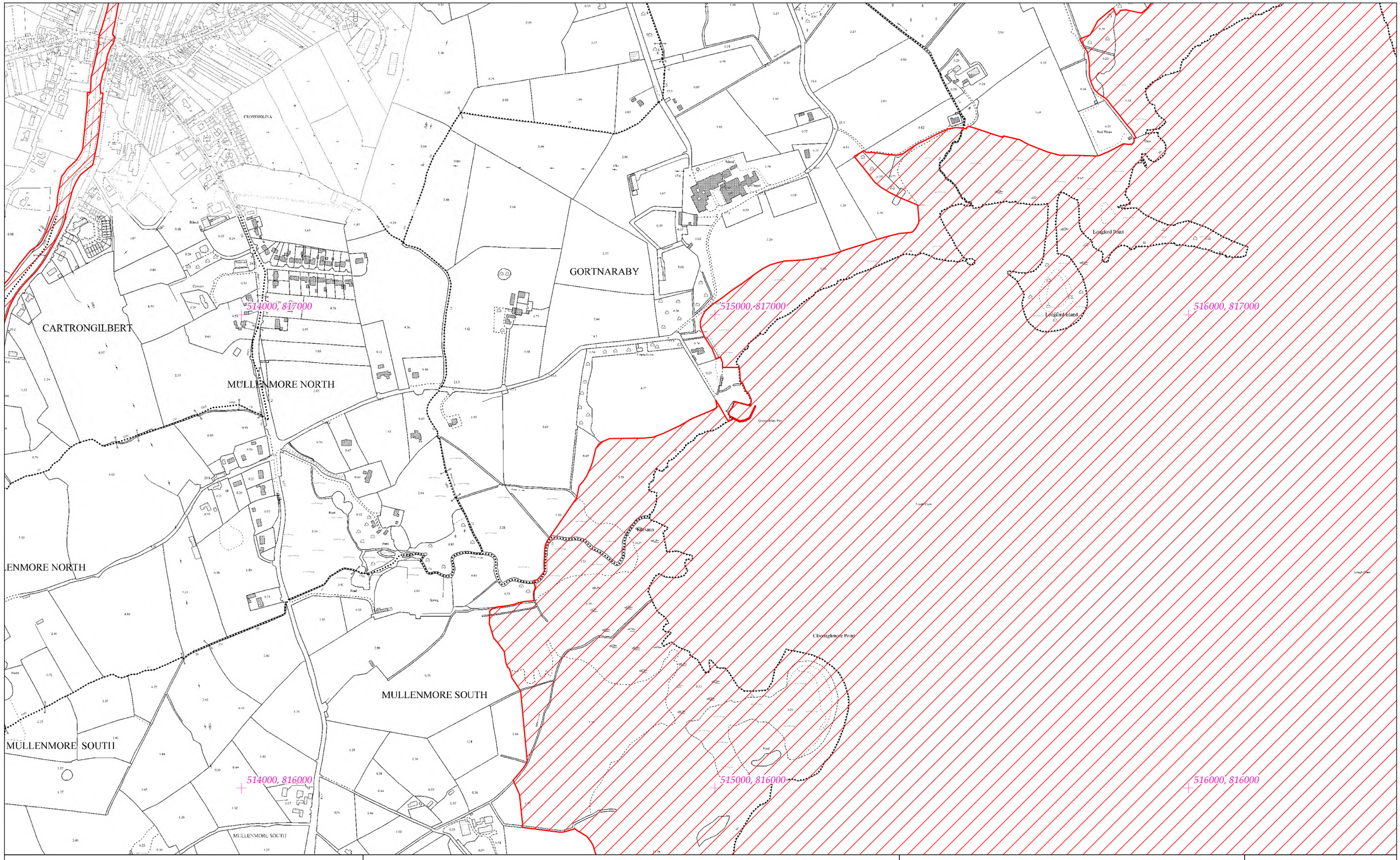

Rialachán 4(1)(b) / Regulation 4(1)(b)

Leathanach 21 de 303 (Co. Mhaigh Eo, Co. Ros Comáin agus Co. Shligigh)

Page 21 of 303 (Co. Mayo, Co. Roscommon and Co. Sligo)

LIMISTÉAR FAOI CHAOMHNÚ SPEISIALTA
SPECIAL AREA OF CONSERVATION

Suirbhéireacht Ordanáis Éireann Ceadúnas Uimhir OSI-NMA-014 © OSi / Rialtas na hÉireann
Ordnance Survey Ireland Licence No. OSI-NMA-014 © Ordnance Survey Ireland / Government of Ireland
Córas Comhordanáidí: Trasteilgean Mercator na hÉireann / Co-ordinate System: Irish Transverse Mercator

LCS na Muaidhe
River Moy SAC
1:5000 O.S. TILE 1383d 21 of 303

0 0.5km

Scála / Scale 1:7,500

SITE CODE
002298

Leagan / Version: 3.03

Arna chló an / Printed on: 07/06/2023

516000, 819000

517000, 819000

518000, 819000

GARRAUNARD

GRANGE

DEELCASTLE

516000, 818000

517000, 818000

518000, 818000

LONGFORD

LIMISTÉAR FAOI CHAOMHNÚ SPEISIALTA
SPECIAL AREA OF CONSERVATION

Rialachán 4(1)(b) / Regulation 4(1)(b)

Leathanach 22 de 303 (Co. Mhaigh Eo, Co. Ros Comáin agus Co. Shligigh)

Page 22 of 303 (Co. Mayo, Co. Roscommon and Co. Sligo)

LCS na Muaidhe
River Moy SAC

1:5000 O.S. TILE 1384a 22 of 303

SITE CODE
002298

Suirbhéireacht Ordanáis Éireann Ceadúnas Uimhir OSI-NMA-014 © OSi / Rialtas na hÉireann
Ordnance Survey Ireland Licence No. OSI-NMA-014 © Ordnance Survey Ireland / Government of Ireland
Córas Comhordanáidí: Trasteilgean Mercator na hÉireann / Co-ordinate System: Irish Transverse Mercator

0 0.5km

Scála / Scale 1:7,500

Leagan / Version: 3.03

Arna chló an / Printed on: 07/06/2023

518000, 819000
519000, 819000
520000, 819000
518000, 818000
519000, 818000
520000, 818000
DRUMMINDOO
DRUMMINDOO
DERREEN
(FD Ardagh)
DEELCASTLE
NURE
CLOONBRONE
CLOONLIGH

Rialachán 4(1)(b) / Regulation 4(1)(b)

Leathanach 23 de 303 (Co. Mhaigh Eo, Co. Ros Comáin agus Co. Shligigh)

Page 23 of 303 (Co. Mayo, Co. Roscommon and Co. Sligo)

LIMISTÉAR FAOI CHAOMHNÚ SPEISIALTA
SPECIAL AREA OF CONSERVATION

Suirbhéireacht Ordanáis Éireann Ceadúnas Uimhir OSI-NMA-014 © OSi / Rialtas na hÉireann
Ordnance Survey Ireland Licence No. OSI-NMA-014 © Ordnance Survey Ireland / Government of Ireland
Córas Comhordanáidí: Trasteilgean Mercator na hÉireann / Co-ordinate System: Irish Transverse Mercator

LCS na Muaidhe
River Moy SAC
1:5000 O.S. TILE 1384b 23 of 303

0 0.5km
Scála / Scale 1:7,500

SITE CODE
002298

Leagan / Version: 3.03

Arna chló an / Printed on: 07/06/2023

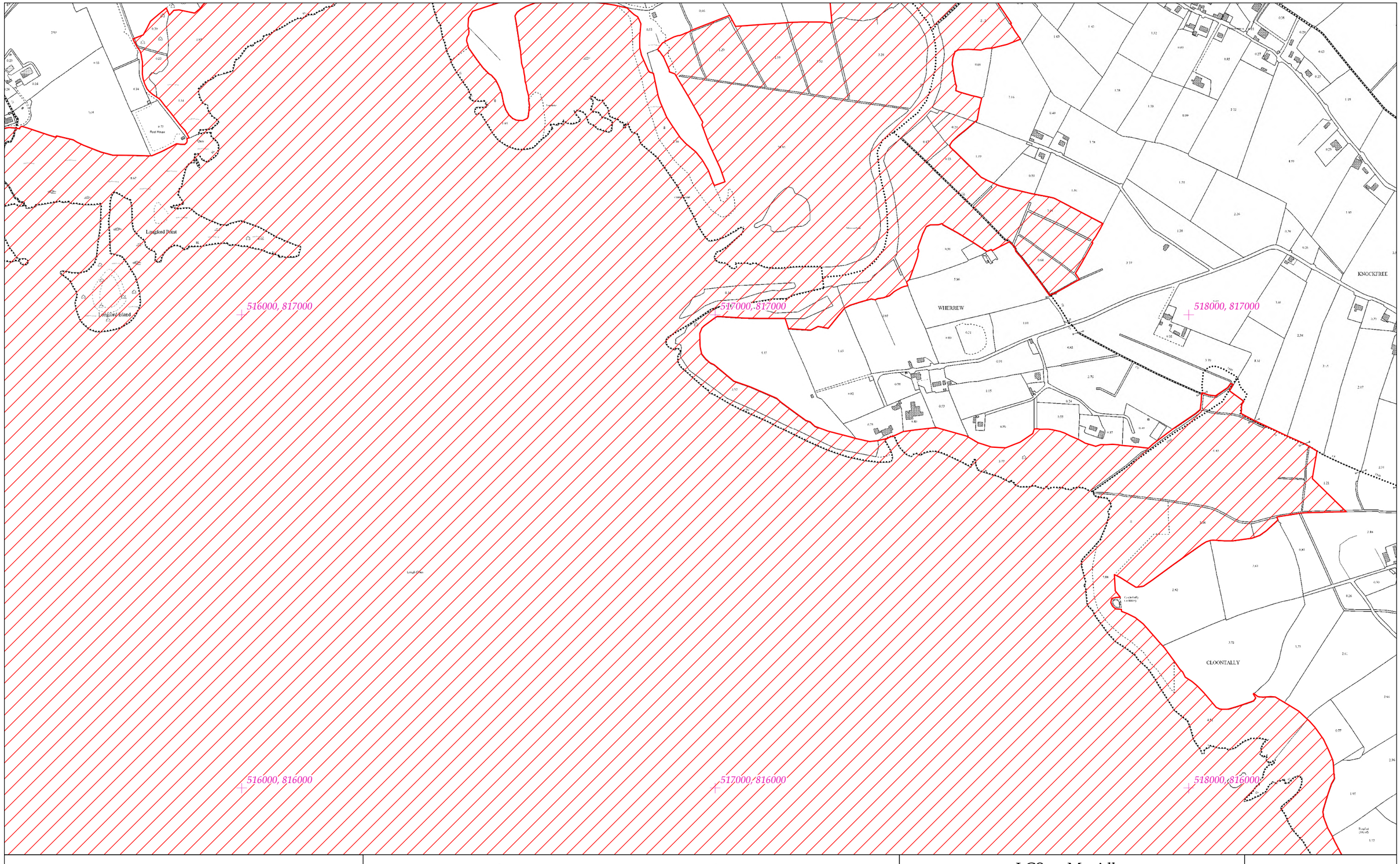

Rialachán 4(1)(b) / Regulation 4(1)(b)

Leathanach 24 de 303 (Co. Mhaigh Eo, Co. Ros Comáin agus Co. Shligigh)

Page 24 of 303 (Co. Mayo, Co. Roscommon and Co. Sligo)

LIMISTÉAR FAOI CHAOMHNÚ SPEISIALTA
SPECIAL AREA OF CONSERVATION

Suirbhéireacht Ordanáis Éireann Ceadúnas Uimhir OSI-NMA-014 © OSi / Rialtas na hÉireann
Ordnance Survey Ireland Licence No. OSI-NMA-014 © Ordnance Survey Ireland / Government of Ireland
Córas Comhordanáidí: Trasteilgean Mercator na hÉireann / Co-ordinate System: Irish Transverse Mercator

LCS na Muaidhe
River Moy SAC
1:5000 O.S. TILE 1384c 24 of 303

0 0.5km

Scála / Scale 1:7,500

SITE CODE
002298

Leagan / Version: 3.03

Arna chló an / Printed on: 07/06/2023

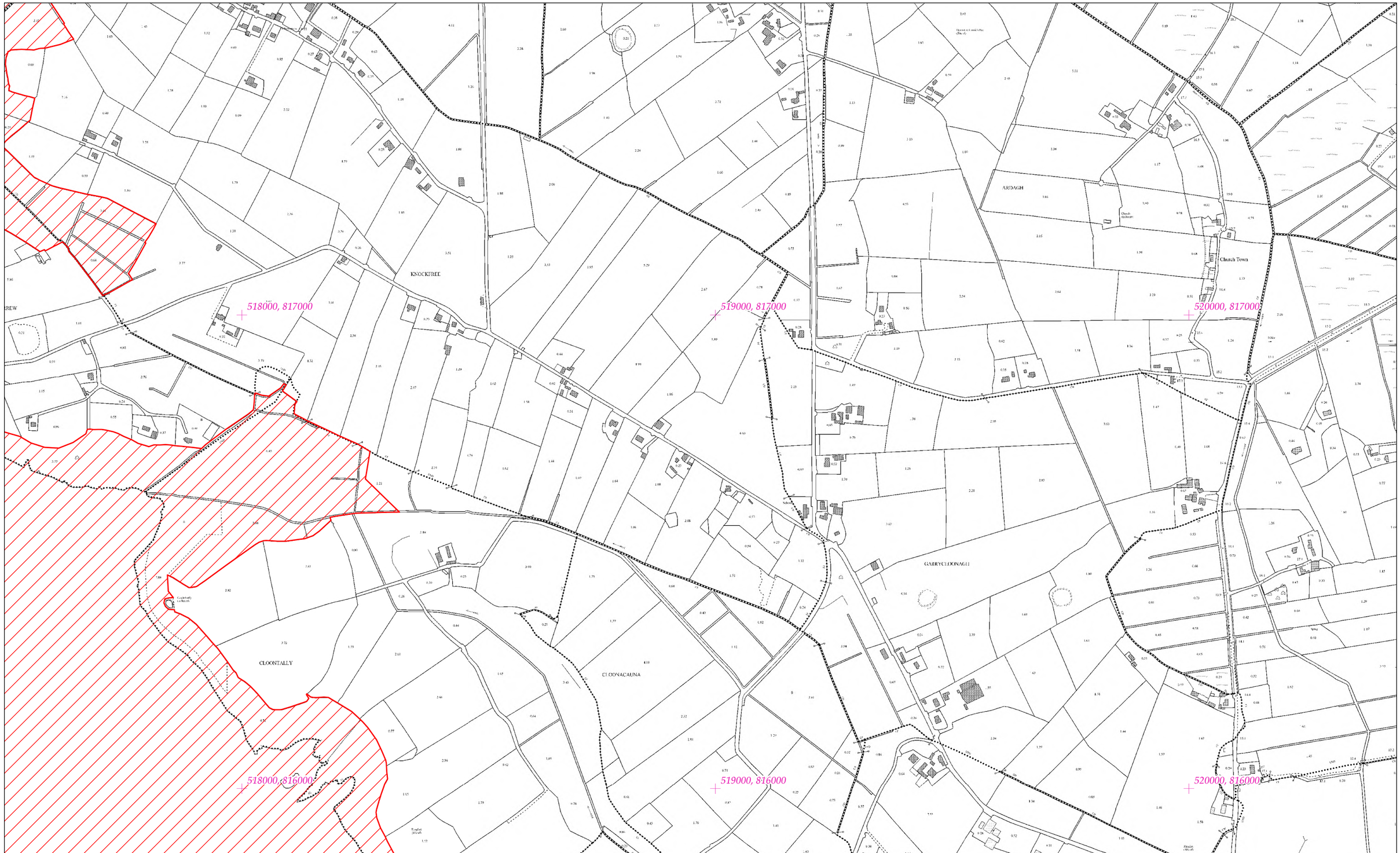

Rialachán 4(1)(b) / Regulation 4(1)(b)

Leathanach 25 de 303 (Co. Mhaigh Eo, Co. Ros Comáin agus Co. Shligigh)

Page 25 of 303 (Co. Mayo, Co. Roscommon and Co. Sligo)

LIMISTÉAR FAOI CHAOMHNÚ SPEISIALTA
SPECIAL AREA OF CONSERVATION

LCS na Muaidhe
River Moy SAC
1:5000 O.S. TILE 1384d 25 of 303

SITE CODE
002298

Suirbhéireacht Ordanáis Éireann Ceadúnas Uimhir OSI-NMA-014 © OSi / Rialtas na hÉireann
Ordnance Survey Ireland Licence No. OSI-NMA-014 © Ordnance Survey Ireland / Government of Ireland
Córas Comhordanáidí: Trasteilgean Mercator na hÉireann / Co-ordinate System: Irish Transverse Mercator

0 0.5km
Scála / Scale 1:7,500

Leagan / Version: 3.03

Arna chló an / Printed on: 07/06/2023

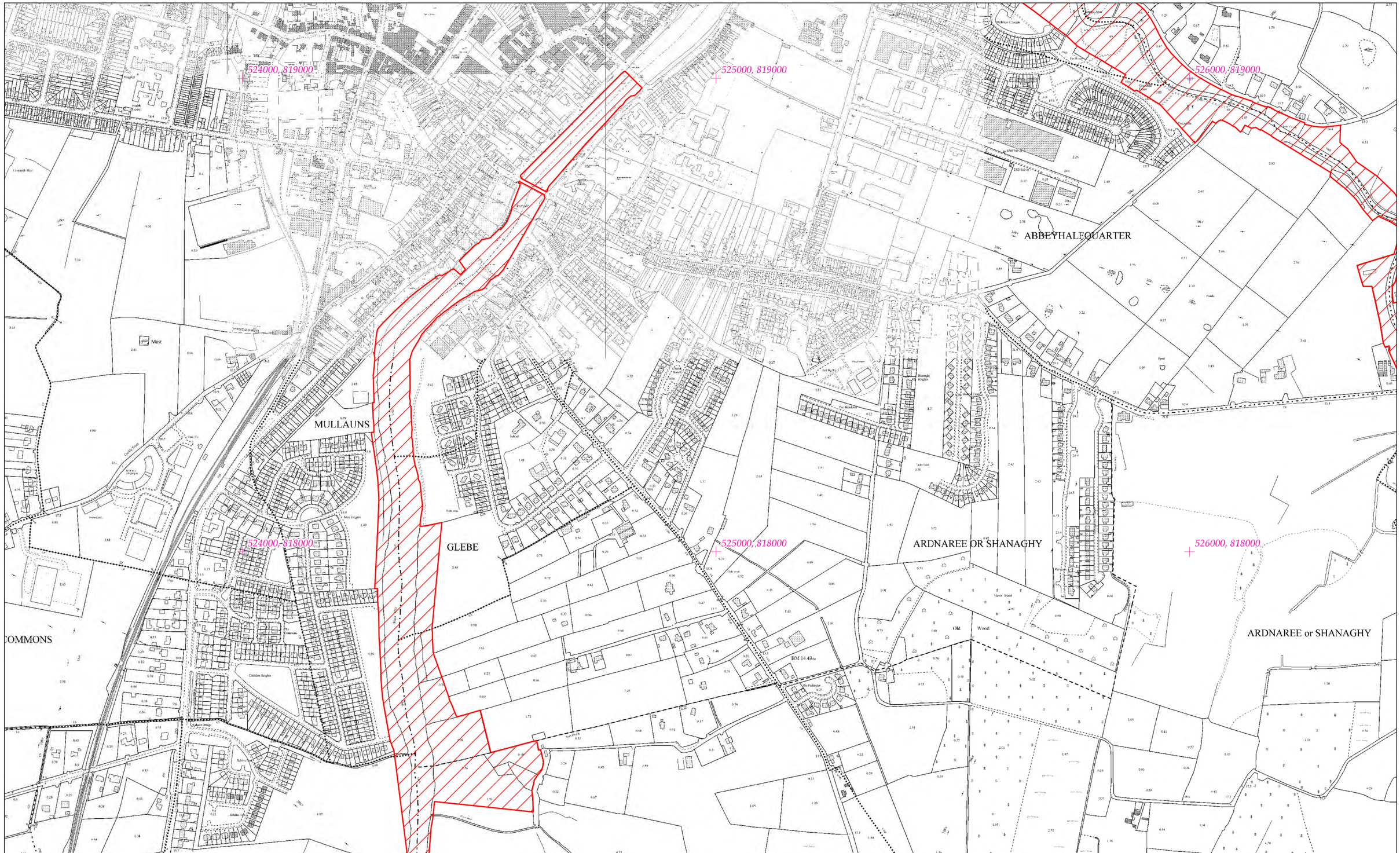

Rialachán 4(1)(b) / Regulation 4(1)(b)

Leathanach 26 de 303 (Co. Mhaigh Eo, Co. Ros Comáin agus Co. Shligigh)

Page 26 of 303 (Co. Mayo, Co. Roscommon and Co. Sligo)

LIMISTÉAR FAOI CHAOMHNÚ SPEISIALTA
SPECIAL AREA OF CONSERVATION

Suirbhéireacht Ordanáis Éireann Ceadúnas Uimhir OSI-NMA-014 © OSi / Rialtas na hÉireann
Ordnance Survey Ireland Licence No. OSI-NMA-014 © Ordnance Survey Ireland / Government of Ireland
Córas Comhordanáidí: Trasteilgean Mercator na hÉireann / Co-ordinate System: Irish Transverse Mercator

LCS na Muaidhe
River Moy SAC
1:5000 O.S. TILE 1386a 26 of 303

0 0.5km
Scála / Scale 1:7,500

SITE CODE
002298

Leagan / Version: 3.03

Arna chló an / Printed on: 07/06/2023

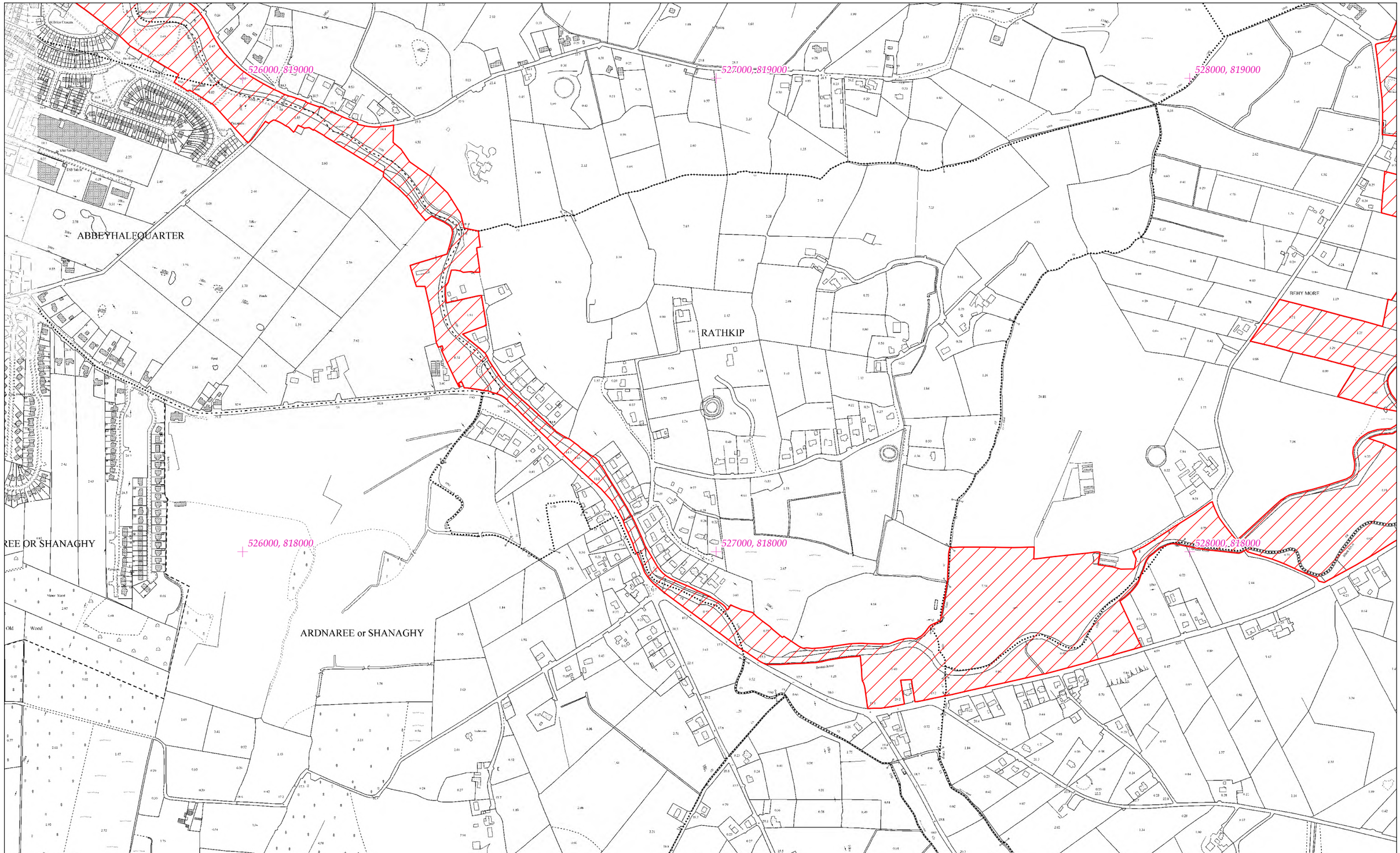

Rialachán 4(1)(b) / Regulation 4(1)(b)

Leathanach 27 de 303 (Co. Mhaigh Eo, Co. Ros Comáin agus Co. Shligigh)

Page 27 of 303 (Co. Mayo, Co. Roscommon and Co. Sligo)

LIMISTÉAR FAOI CHAOMHNÚ SPEISIALTA
SPECIAL AREA OF CONSERVATION

LCS na Muaidhe
River Moy SAC

1:5000 O.S. TILE 1386b 27 of 303

SITE CODE
002298

Suirbhéireacht Ordanáis Éireann Ceadúnas Uimhir OSI-NMA-014 © OSi / Rialtas na hÉireann
Ordnance Survey Ireland Licence No. OSI-NMA-014 © Ordnance Survey Ireland / Government of Ireland
Córas Comhordanáidí: Trasteilgean Mercator na hÉireann / Co-ordinate System: Irish Transverse Mercator

0 0.5km

Scála / Scale 1:7,500

Leagan / Version: 3.03

Arna chló an / Printed on: 07/06/2023

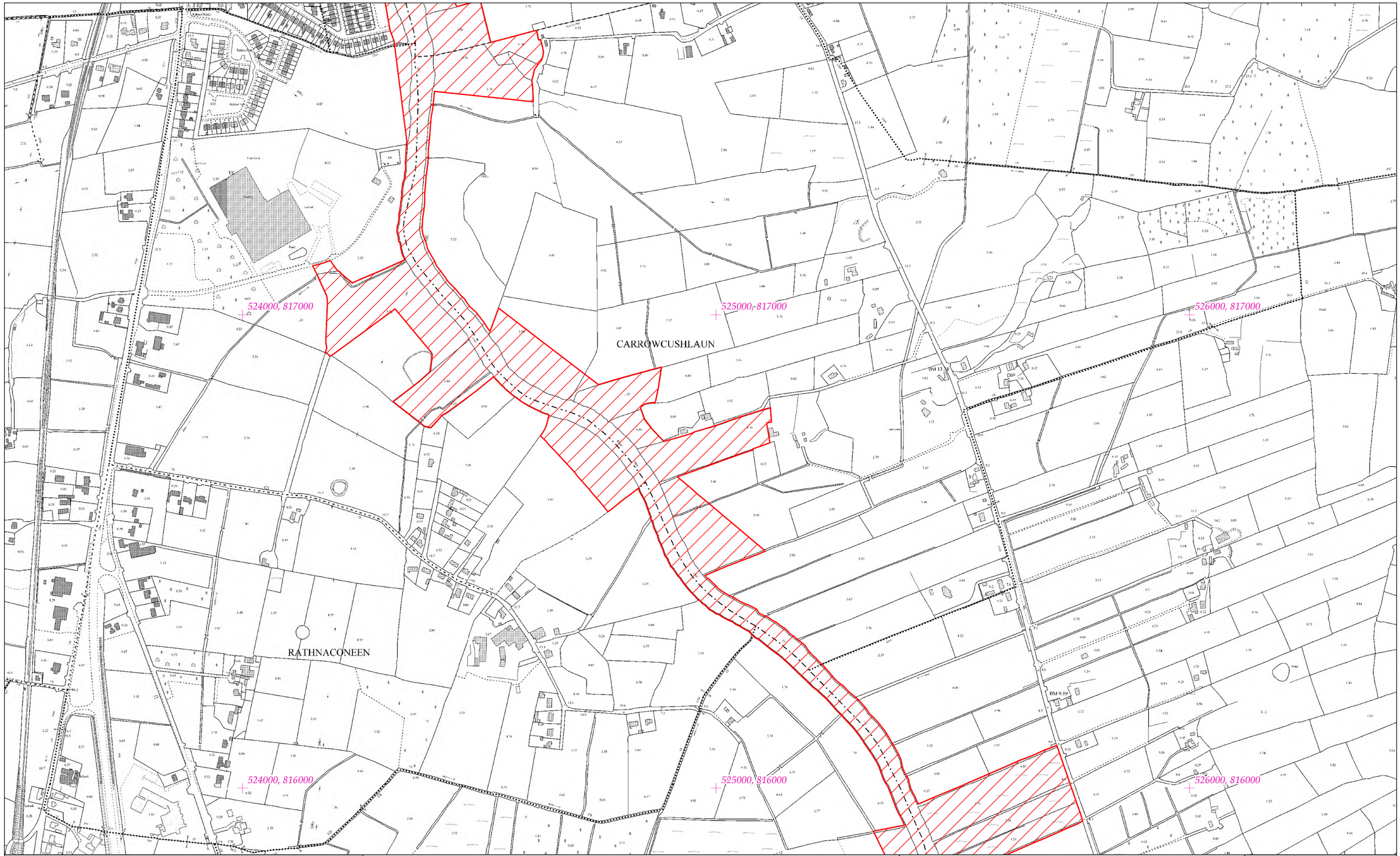

Rialachán 4(1)(b) / Regulation 4(1)(b)

Leathanach 28 de 303 (Co. Mhaigh Eo, Co. Ros Comáin agus Co. Shligigh)

Page 28 of 303 (Co. Mayo, Co. Roscommon and Co. Sligo)

LIMISTÉAR FAOI CHAOMHNÚ SPEISIALTA
SPECIAL AREA OF CONSERVATION

LCS na Muaidhe
River Moy SAC

1:5000 O.S. TILE 1386c 28 of 303

SITE CODE
002298

Suirbhéireacht Ordanáis Éireann Ceadúnas Uimhir OSI-NMA-014 © OSi / Rialtas na hÉireann
Ordnance Survey Ireland Licence No. OSI-NMA-014 © Ordnance Survey Ireland / Government of Ireland
Córas Comhordanáidí: Trasteilgean Mercator na hÉireann / Co-ordinate System: Irish Transverse Mercator

0 0.5km

Scála / Scale 1:7,500

Leagan / Version: 3.03

Arna chló an / Printed on: 07/06/2023

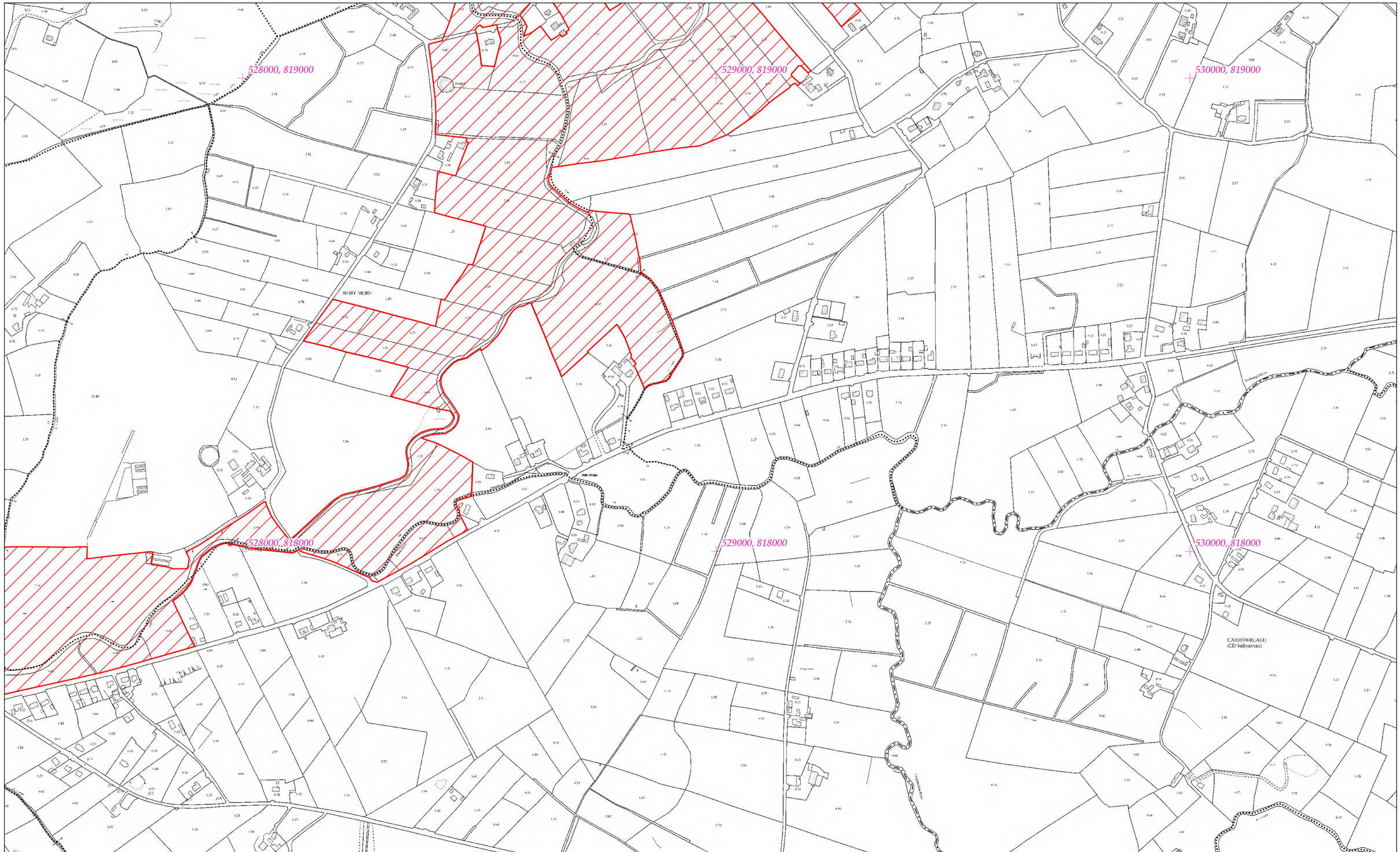

Rialachán 4(1)(b) / Regulation 4(1)(b)

Leathanach 29 de 303 (Co. Mhaigh Eo, Co. Ros Comáin agus Co. Shligigh)

Page 29 of 303 (Co. Mayo, Co. Roscommon and Co. Sligo)

LIMISTÉAR FAOI CHAOMHNÚ SPEISIALTA
SPECIAL AREA OF CONSERVATION

LCS na Muaidhe
River Moy SAC
1:5000 O.S. TILE 1387a 29 of 303

SITE CODE
002298

Suirbhéireacht Ordanáis Éireann Ceadúnas Uimhir OSI-NMA-014 © OSi / Rialtas na hÉireann
Ordnance Survey Ireland Licence No. OSI-NMA-014 © Ordnance Survey Ireland / Government of Ireland
Córas Comhordanáidí: Trasteilgean Mercator na hÉireann / Co-ordinate System: Irish Transverse Mercator

0 0.5km

Scála / Scale 1:7,500

Leagan / Version: 3.03

Arna chló an / Printed on: 07/06/2023

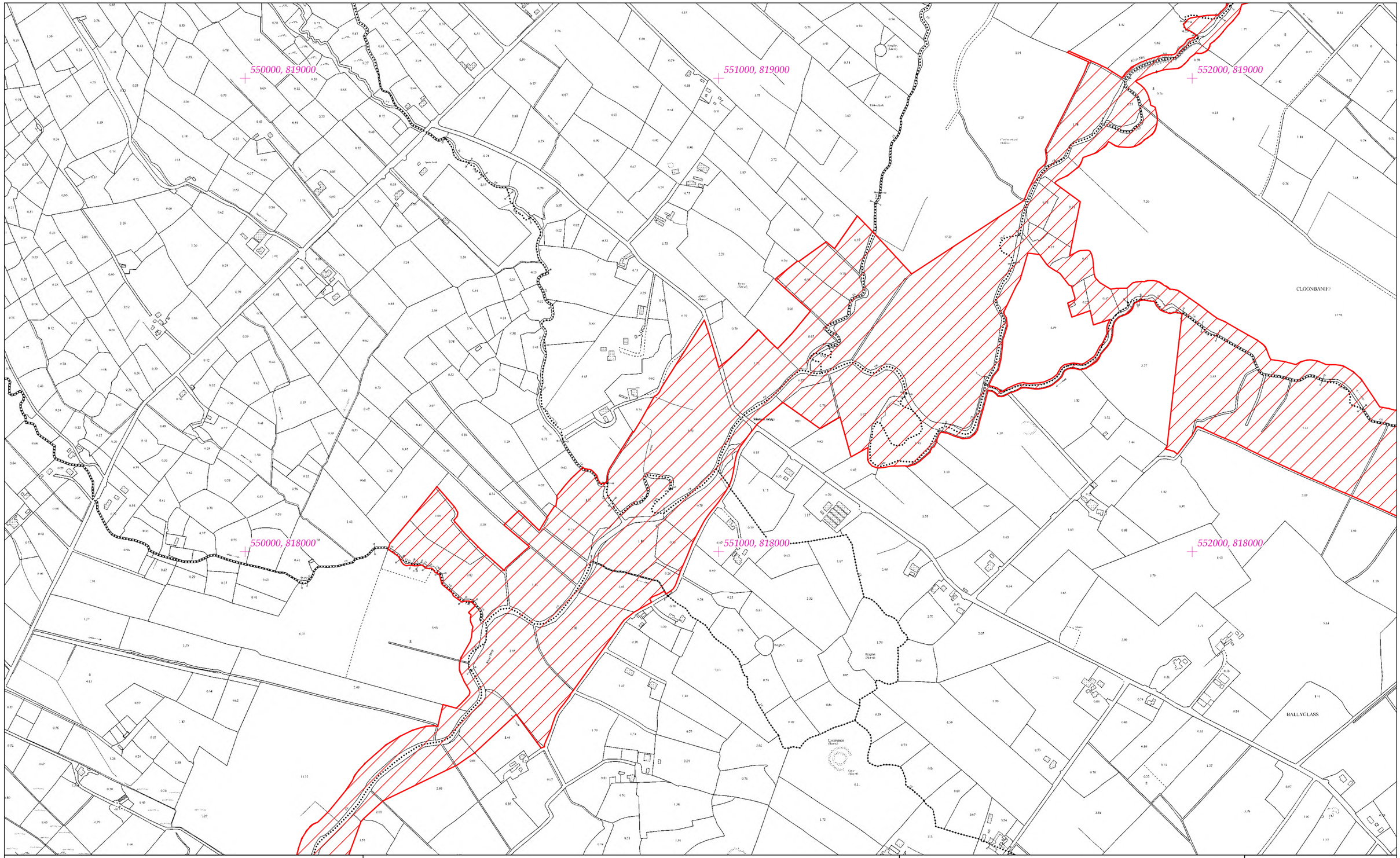

Rialachán 4(1)(b) / Regulation 4(1)(b)

Leathanach 30 de 303 (Co. Mhaigh Eo, Co. Ros Comáin agus Co. Shligigh)

Page 30 of 303 (Co. Mayo, Co. Roscommon and Co. Sligo)

LIMISTÉAR FAOI CHAOMHNÚ SPEISIALTA
SPECIAL AREA OF CONSERVATION

Suirbhéireacht Ordanáis Éireann Ceadúnas Uimhir OSI-NMA-014 © OSi / Rialtas na hÉireann
Ordnance Survey Ireland Licence No. OSI-NMA-014 © Ordnance Survey Ireland / Government of Ireland
Córas Comhordanáidí: Trasteilgean Mercator na hÉireann / Co-ordinate System: Irish Transverse Mercator

LCS na Muaidhe
River Moy SAC
1:5000 O.S. TILE 1392b 30 of 303

0 0.5km

Scála / Scale 1:7,500

SITE CODE
002298

Leagan / Version: 3.03

Arna chló an / Printed on: 07/06/2023

548000, 817000

549000, 817000

550000, 817000

CLOONACOOL

Cloonacool

Tobercally

548000, 816000

549000, 816000

550000, 816000

Rialachán 4(1)(b) / Regulation 4(1)(b)

Leathanach 31 de 303 (Co. Mhaigh Eo, Co. Ros Comáin agus Co. Shligigh)

Page 31 of 303 (Co. Mayo, Co. Roscommon and Co. Sligo)

LIMISTÉAR FAOI CHAOMHNÚ SPEISIALTA
SPECIAL AREA OF CONSERVATION

LCS na Muaidhe
River Moy SAC

1:5000 O.S. TILE 1392c 31 of 303

SITE CODE
002298

Suirbhéireacht Ordanáis Éireann Ceadúnas Uimhir OSI-NMA-014 © OSi / Rialtas na hÉireann
Ordnance Survey Ireland Licence No. OSI-NMA-014 © Ordnance Survey Ireland / Government of Ireland
Córas Comhordanáidí: Trasteilgean Mercator na hÉireann / Co-ordinate System: Irish Transverse Mercator

0 0.5km

Scála / Scale 1:7,500

Leagan / Version: 3.03

Arna chló an / Printed on: 07/06/2023

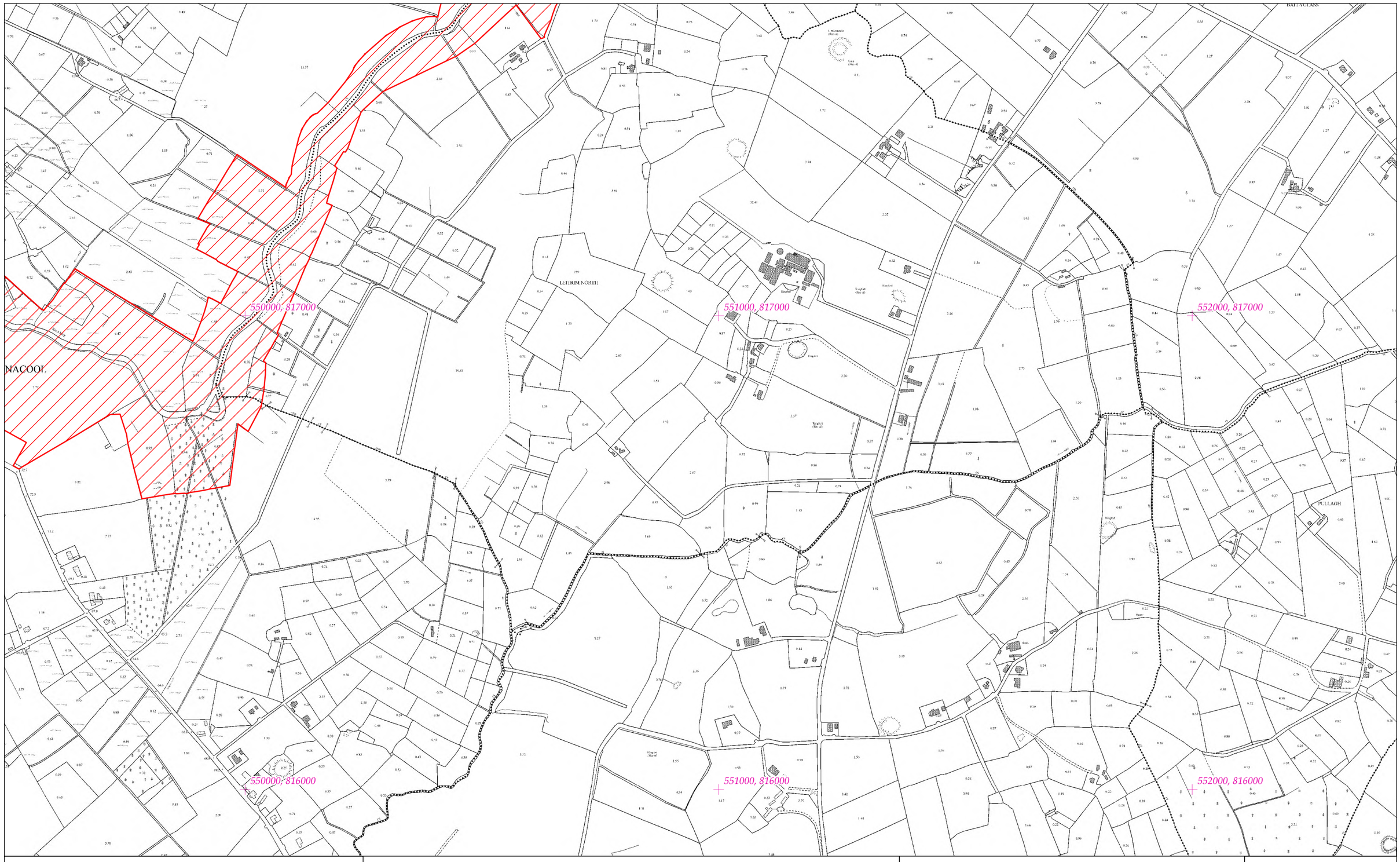

Rialachán 4(1)(b) / Regulation 4(1)(b)

Leathanach 32 de 303 (Co. Mhaigh Eo, Co. Ros Comáin agus Co. Shligigh)

Page 32 of 303 (Co. Mayo, Co. Roscommon and Co. Sligo)

LIMISTÉAR FAOI CHAOMHNÚ SPEISIALTA
SPECIAL AREA OF CONSERVATION

Suirbhéireacht Ordanáis Éireann Ceadúnas Uimhir OSI-NMA-014 © OSi / Rialtas na hÉireann
Ordnance Survey Ireland Licence No. OSI-NMA-014 © Ordnance Survey Ireland / Government of Ireland
Córas Comhordanáidí: Trasteilgean Mercator na hÉireann / Co-ordinate System: Irish Transverse Mercator

LCS na Muaidhe
River Moy SAC
1:5000 O.S. TILE 1392d 32 of 303

0 0.5km

Scála / Scale 1:7,500

SITE CODE
002298

Leagan / Version: 3.03

Arna chló an / Printed on: 07/06/2023

552000, 819000

553000, 819000

554000, 819000

552000, 818000

553000, 818000

554000, 818000

CLOONBANIEE

CLOONARAHER

BALLYGLASS

CLOONARARA

Rialachán 4(1)(b) / Regulation 4(1)(b)

Leathanach 33 de 303 (Co. Mhaigh Eo, Co. Ros Comáin agus Co. Shligigh)

Page 33 of 303 (Co. Mayo, Co. Roscommon and Co. Sligo)

LIMISTÉAR FAOI CHAOMHNÚ SPEISIALTA
SPECIAL AREA OF CONSERVATION

Suirbhéireacht Ordanáis Éireann Ceadúnas Uimhir OSI-NMA-014 © OSi / Rialtas na hÉireann
Ordnance Survey Ireland Licence No. OSI-NMA-014 © Ordnance Survey Ireland / Government of Ireland
Córas Comhordanáidí: Trasteilgean Mercator na hÉireann / Co-ordinate System: Irish Transverse Mercator

LCS na Muaidhe
River Moy SAC

1:5000 O.S. TILE 1393a 33 of 303

0 0.5km

Scála / Scale 1:7,500

SITE CODE
002298

Leagan / Version: 3.03

Arna chló an / Printed on: 07/06/2023

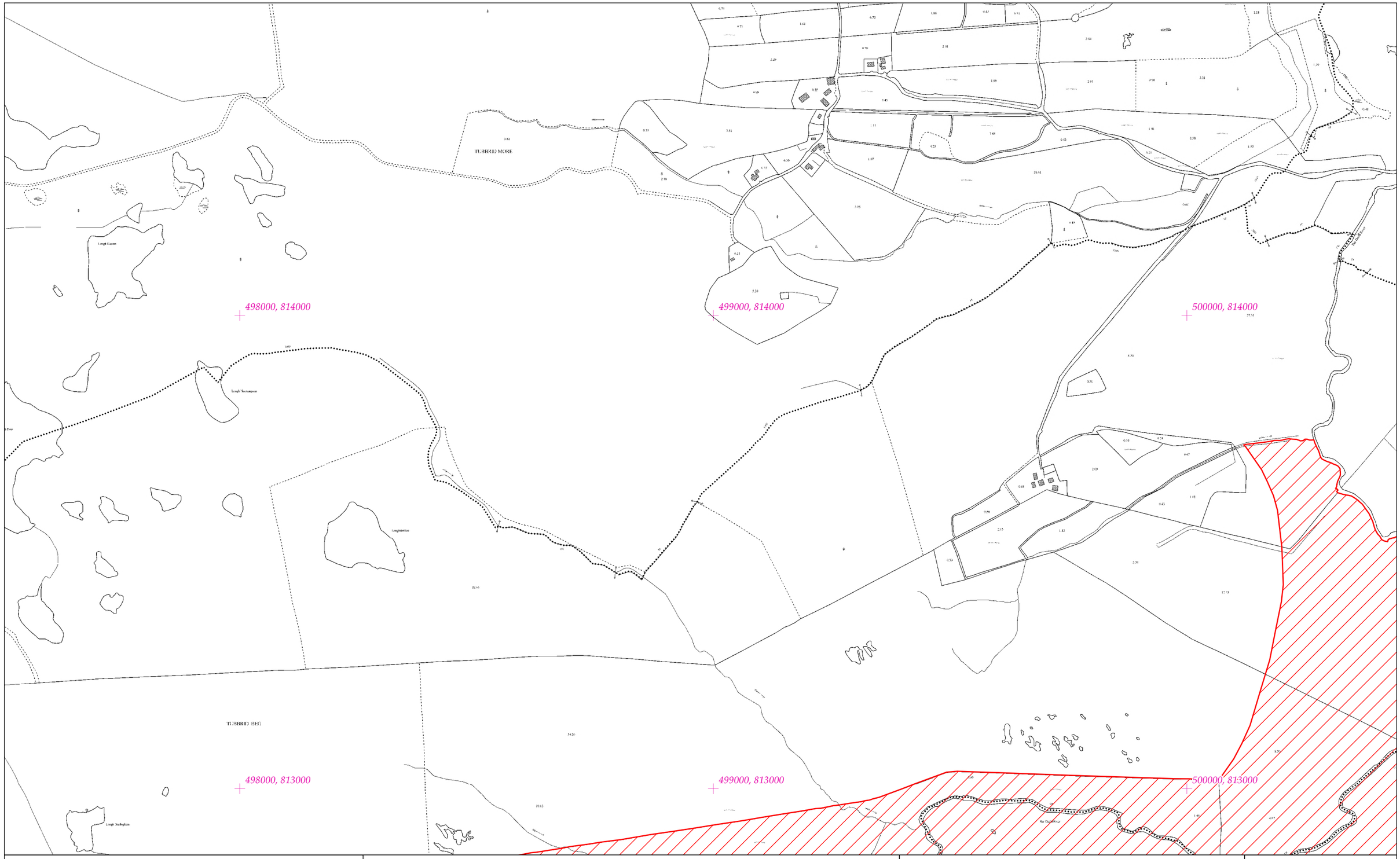

Rialachán 4(1)(b) / Regulation 4(1)(b)

Leathanach 34 de 303 (Co. Mhaigh Eo, Co. Ros Comáin agus Co. Shligigh)

Page 34 of 303 (Co. Mayo, Co. Roscommon and Co. Sligo)

LIMISTÉAR FAOI CHAOMHNÚ SPEISIALTA
SPECIAL AREA OF CONSERVATION

Suirbhéireacht Ordanáis Éireann Ceadúnas Uimhir OSI-NMA-014 © OSi / Rialtas na hÉireann
Ordnance Survey Ireland Licence No. OSI-NMA-014 © Ordnance Survey Ireland / Government of Ireland
Córas Comhordanáidí: Trasteilgean Mercator na hÉireann / Co-ordinate System: Irish Transverse Mercator

LCS na Muaidhe
River Moy SAC
1:5000 O.S. TILE 1445d 34 of 303

0 0.5km

Scála / Scale 1:7,500

SITE CODE
002298

Leagan / Version: 3.03

Arna chló an / Printed on: 07/06/2023

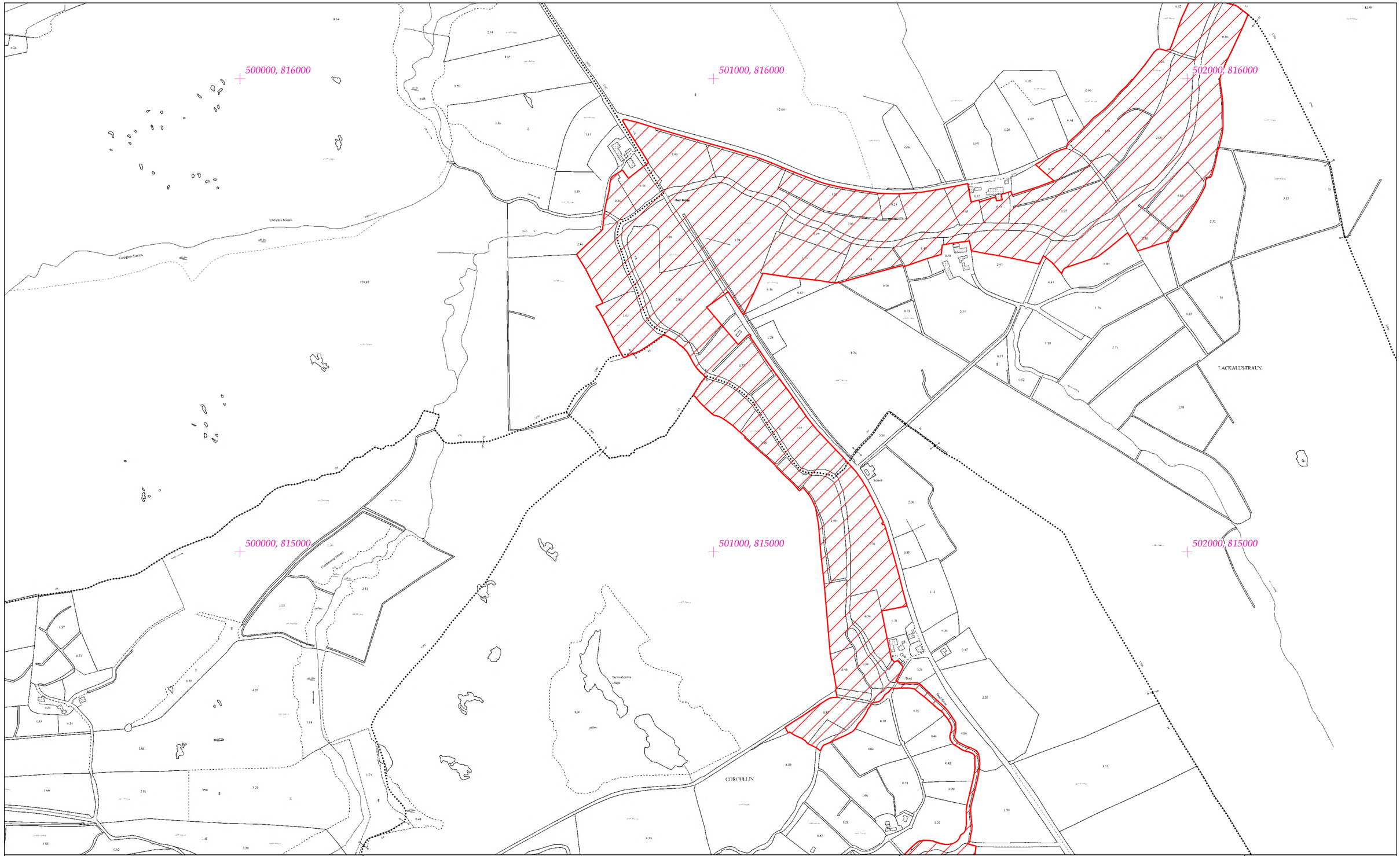

Rialachán 4(1)(b) / Regulation 4(1)(b)

Leathanach 35 de 303 (Co. Mhaigh Eo, Co. Ros Comáin agus Co. Shligigh)

Page 35 of 303 (Co. Mayo, Co. Roscommon and Co. Sligo)

LIMISTÉAR FAOI CHAOMHNÚ SPEISIALTA
SPECIAL AREA OF CONSERVATION

LCS na Muaidhe
River Moy SAC

1:5000 O.S. TILE 1446a 35 of 303

SITE CODE
002298

Suirbhéireacht Ordanáis Éireann Ceadúnas Uimhir OSI-NMA-014 © OSi / Rialtas na hÉireann
Ordnance Survey Ireland Licence No. OSI-NMA-014 © Ordnance Survey Ireland / Government of Ireland
Córas Comhordanáidí: Trasteilgean Mercator na hÉireann / Co-ordinate System: Irish Transverse Mercator

0 0.5km

Scála / Scale 1:7,500

Leagan / Version: 3.03

Arna chló an / Printed on: 07/06/2023

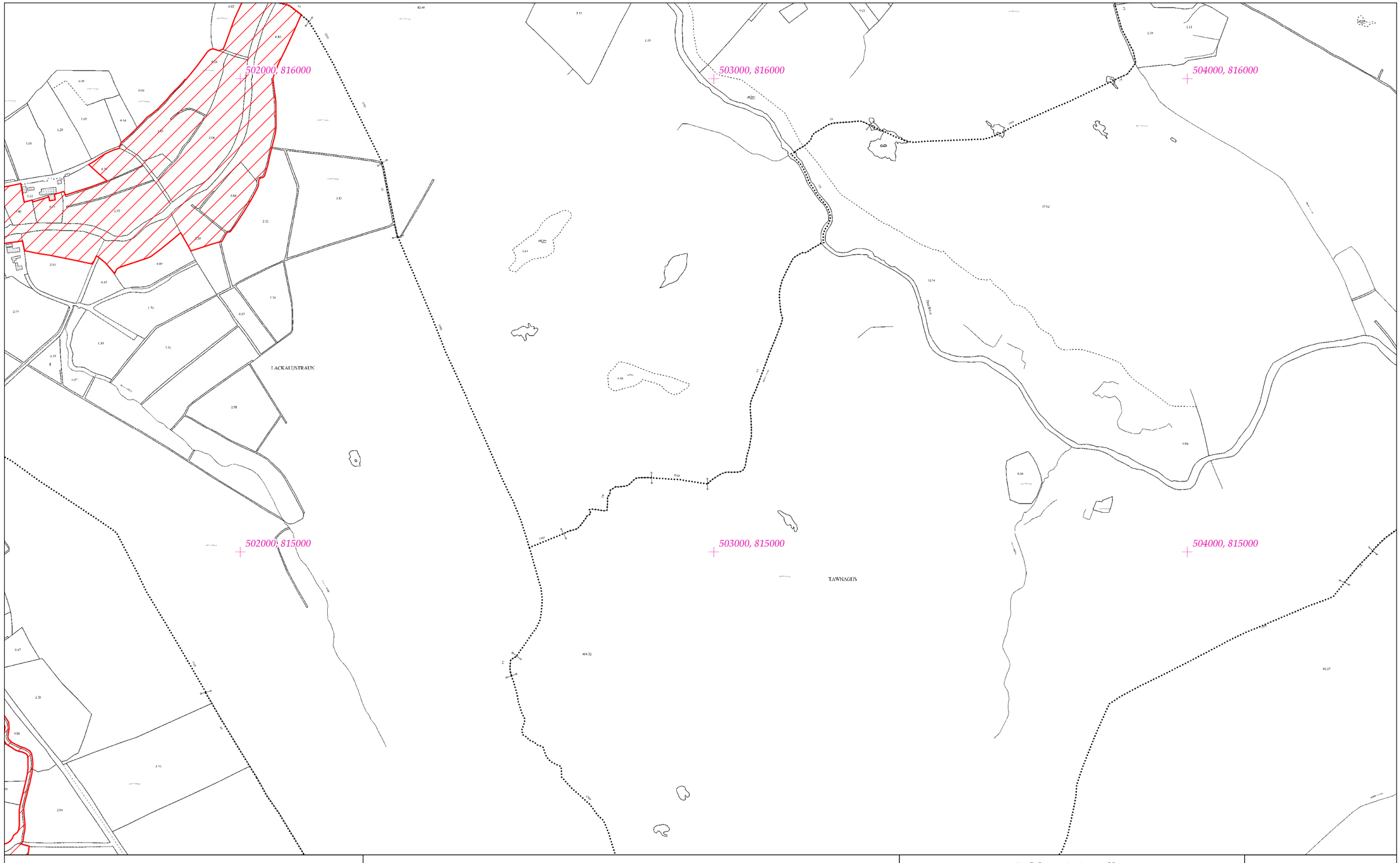

Rialachán 4(1)(b) / Regulation 4(1)(b)

Leathanach 36 de 303 (Co. Mhaigh Eo, Co. Ros Comáin agus Co. Shligigh)

Page 36 of 303 (Co. Mayo, Co. Roscommon and Co. Sligo)

LIMISTÉAR FAOI CHAOMHNÚ SPEISIALTA
SPECIAL AREA OF CONSERVATION

Suirbhéireacht Ordanáis Éireann Ceadúnas Uimhir OSI-NMA-014 © OSi / Rialtas na hÉireann
Ordnance Survey Ireland Licence No. OSI-NMA-014 © Ordnance Survey Ireland / Government of Ireland
Córas Comhordanáidí: Trasteilgean Mercator na hÉireann / Co-ordinate System: Irish Transverse Mercator

LCS na Muaidhe
River Moy SAC
1:5000 O.S. TILE 1446b 36 of 303

0 0.5km
Scála / Scale 1:7,500

SITE CODE
002298

Leagan / Version: 3.03

Arna chló an / Printed on: 07/06/2023

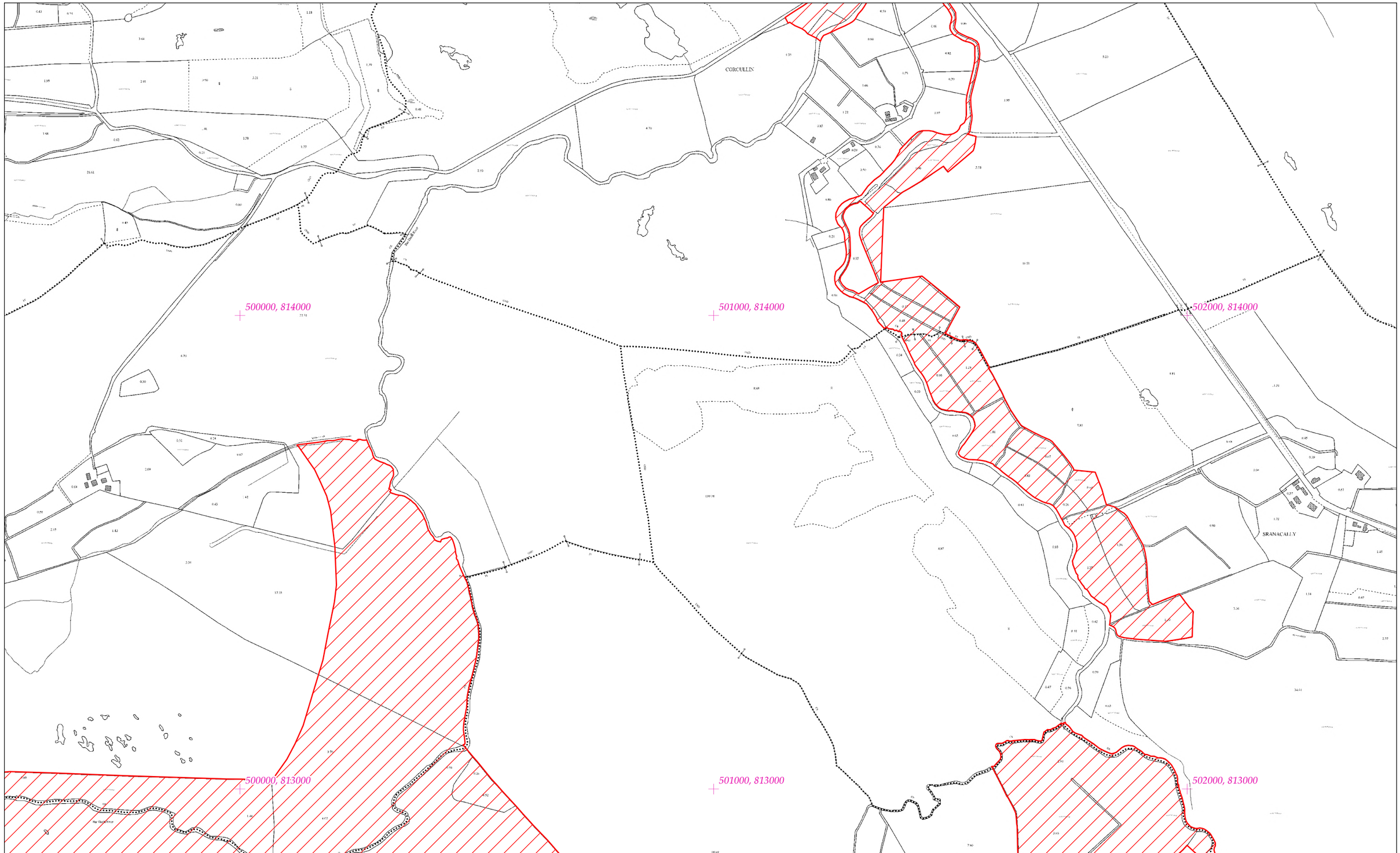

Rialachán 4(1)(b) / Regulation 4(1)(b)

Leathanach 37 de 303 (Co. Mhaigh Eo, Co. Ros Comáin agus Co. Shligigh)

Page 37 of 303 (Co. Mayo, Co. Roscommon and Co. Sligo)

LIMISTÉAR FAOI CHAOMHNÚ SPEISIALTA
SPECIAL AREA OF CONSERVATION

LCS na Muaidhe
River Moy SAC

1:5000 O.S. TILE 1446c 37 of 303

SITE CODE
002298

Suirbhéireacht Ordanáis Éireann Ceadúnas Uimhir OSI-NMA-014 © OSi / Rialtas na hÉireann
Ordnance Survey Ireland Licence No. OSI-NMA-014 © Ordnance Survey Ireland / Government of Ireland
Córas Comhordanáidí: Trasteilgean Mercator na hÉireann / Co-ordinate System: Irish Transverse Mercator

0 0.5km

Scála / Scale 1:7,500

Leagan / Version: 3.03

Arna chló an / Printed on: 07/06/2023

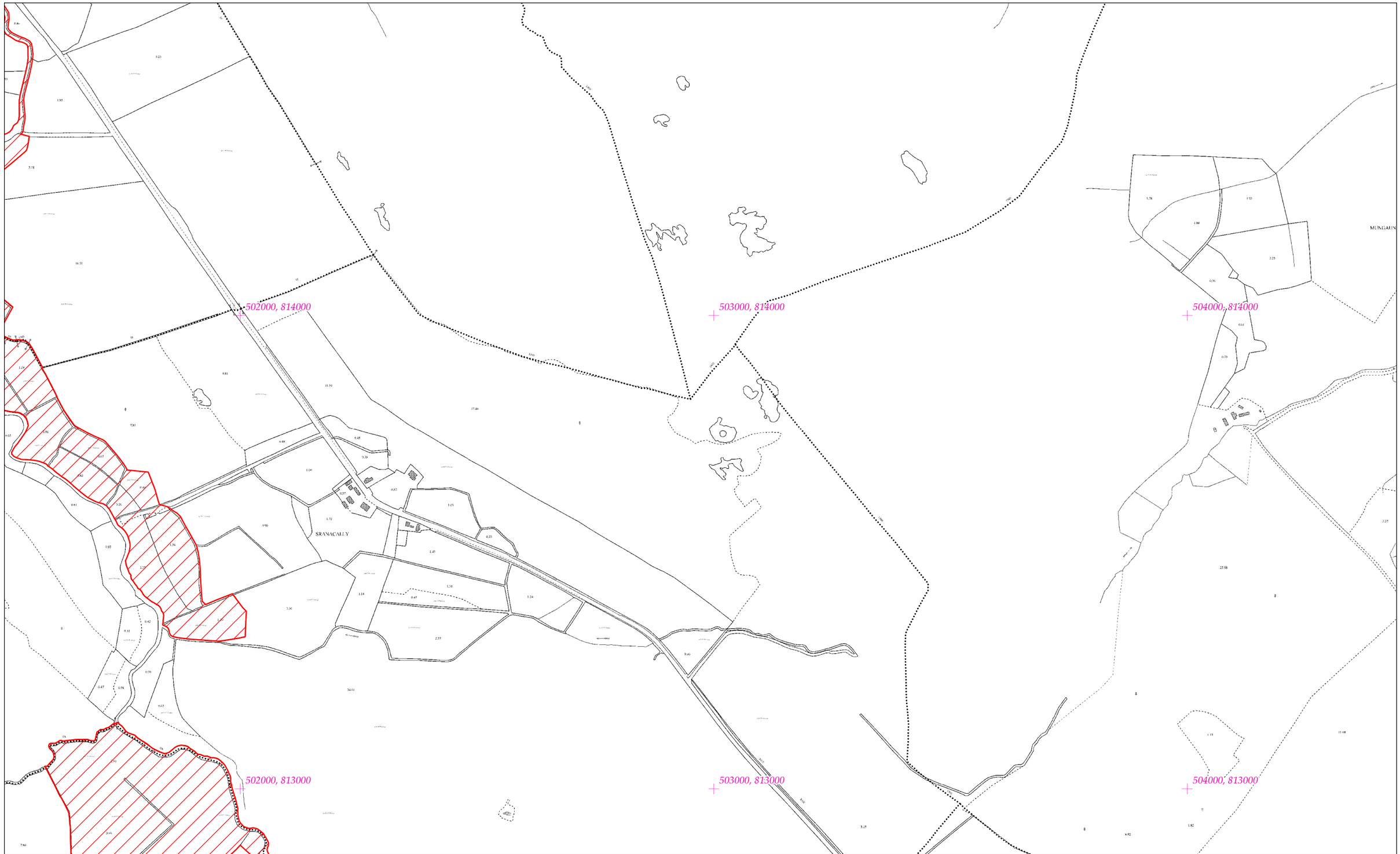

Rialachán 4(1)(b) / Regulation 4(1)(b)

Leathanach 38 de 303 (Co. Mhaigh Eo, Co. Ros Comáin agus Co. Shligigh)

Page 38 of 303 (Co. Mayo, Co. Roscommon and Co. Sligo)

LIMISTÉAR FAOI CHAOMHNÚ SPEISIALTA
SPECIAL AREA OF CONSERVATION

Suirbhéireacht Ordanáis Éireann Ceadúnas Uimhir OSI-NMA-014 © OSi / Rialtas na hÉireann
Ordnance Survey Ireland Licence No. OSI-NMA-014 © Ordnance Survey Ireland / Government of Ireland
Córas Comhordanáidí: Trasteilgean Mercator na hÉireann / Co-ordinate System: Irish Transverse Mercator

LCS na Muaidhe
River Moy SAC
1:5000 O.S. TILE 1446d 38 of 303

0 0.5km

Scála / Scale 1:7,500

SITE CODE
002298

Leagan / Version: 3.03

Arna chló an / Printed on: 07/06/2023

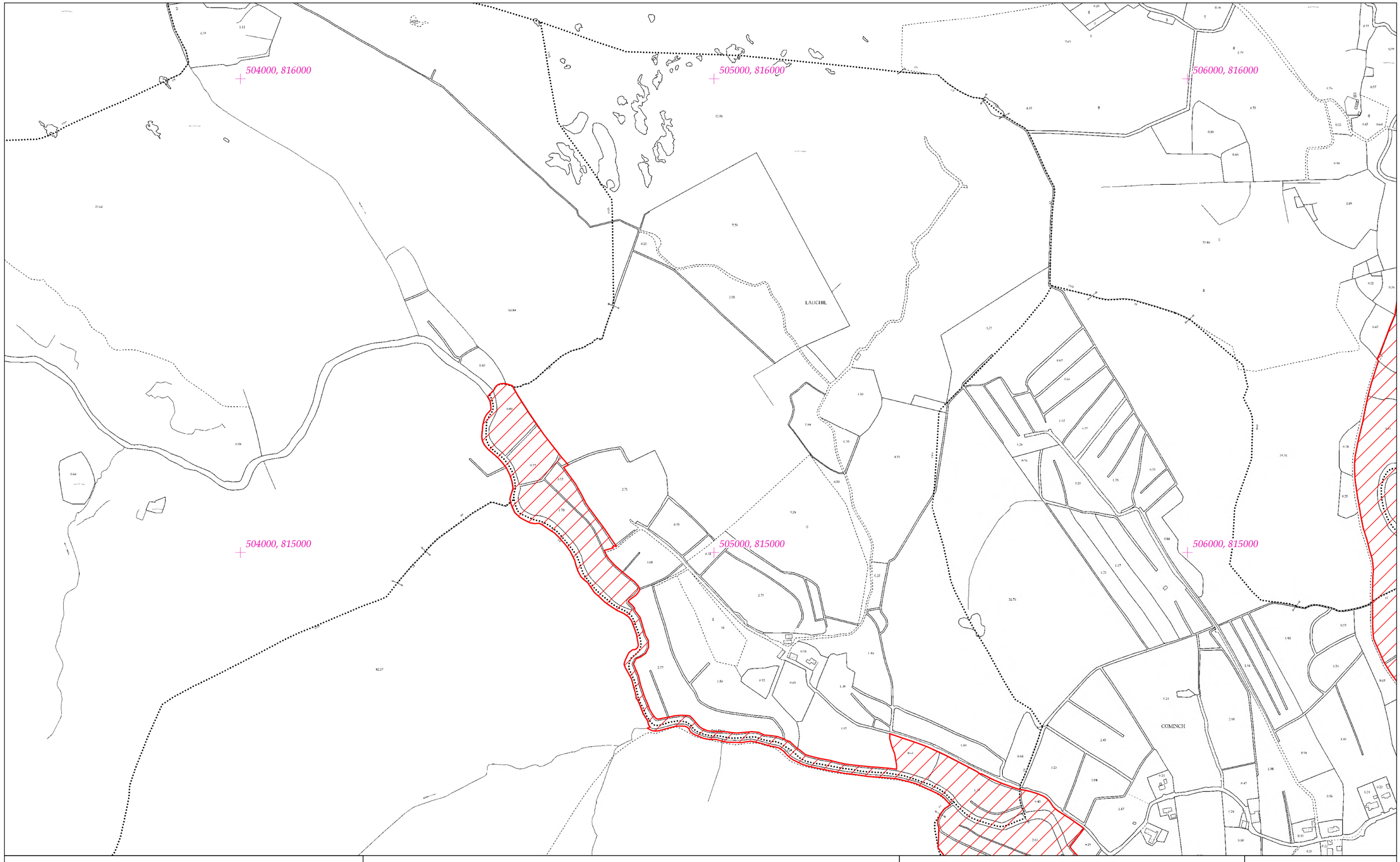

Rialachán 4(1)(b) / Regulation 4(1)(b)

Leathanach 39 de 303 (Co. Mhaigh Eo, Co. Ros Comáin agus Co. Shligigh)

Page 39 of 303 (Co. Mayo, Co. Roscommon and Co. Sligo)

LIMISTÉAR FAOI CHAOMHNÚ SPEISIALTA
SPECIAL AREA OF CONSERVATION

Suirbhéireacht Ordanáis Éireann Ceadúnas Uimhir OSI-NMA-014 © OSi / Rialtas na hÉireann
Ordnance Survey Ireland Licence No. OSI-NMA-014 © Ordnance Survey Ireland / Government of Ireland
Córas Comhordanáidí: Trasteilgean Mercator na hÉireann / Co-ordinate System: Irish Transverse Mercator

LCS na Muaidhe
River Moy SAC
1:5000 O.S. TILE 1447a 39 of 303

0 0.5km

Scála / Scale 1:7,500

SITE CODE
002298

Leagan / Version: 3.03

Arna chló an / Printed on: 07/06/2023

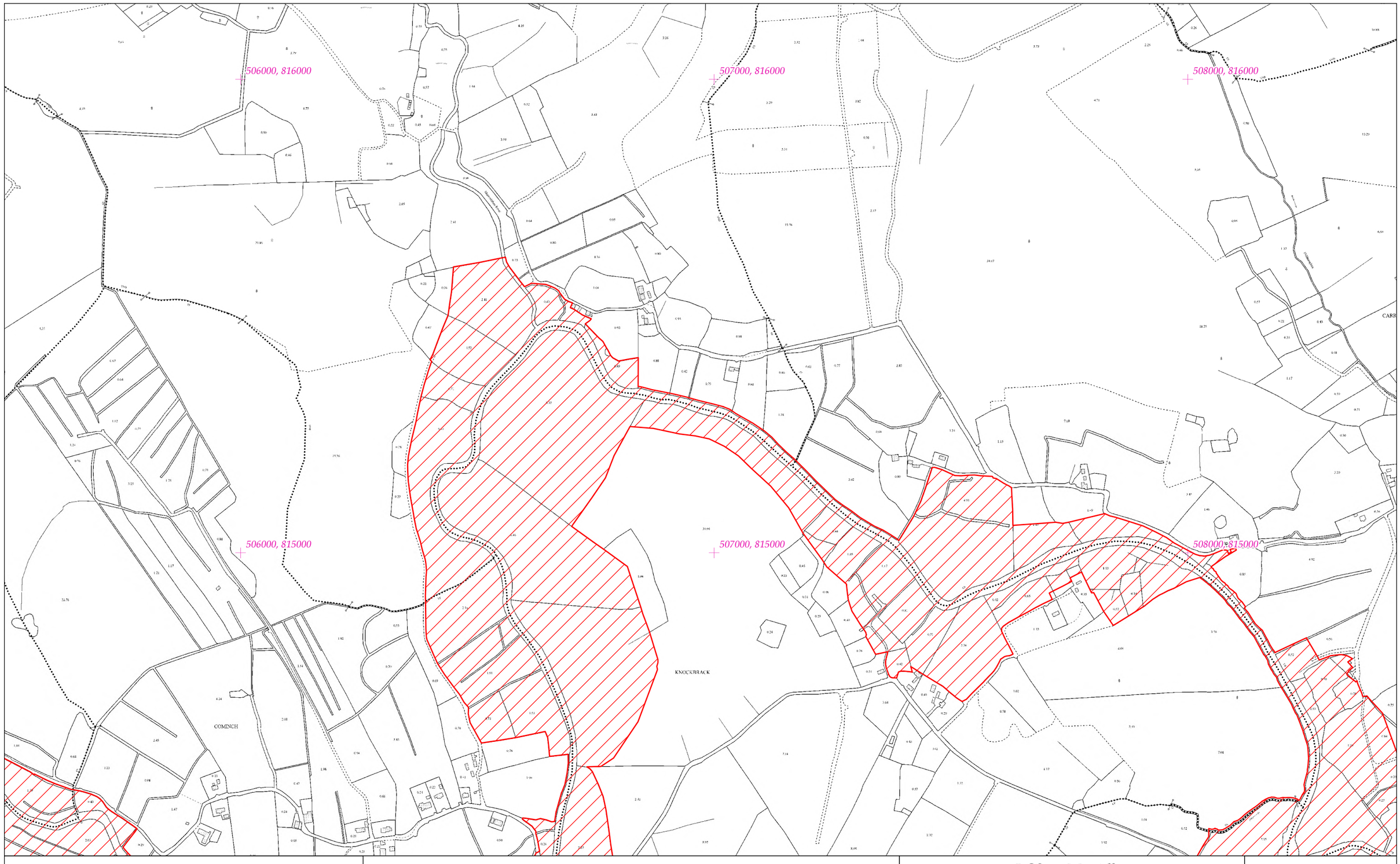

LIMISTÉAR FAOI CHAOMHNÚ SPEISIALTA
SPECIAL AREA OF CONSERVATION

Rialachán 4(1)(b) / Regulation 4(1)(b)

Leathanach 40 de 303 (Co. Mhaigh Eo, Co. Ros Comáin agus Co. Shligigh)

Page 40 of 303 (Co. Mayo, Co. Roscommon and Co. Sligo)

LCS na Muaidhe
River Moy SAC

1:5000 O.S. TILE 1447b 40 of 303

SITE CODE
002298

Suirbhéireacht Ordanáis Éireann Ceadúnas Uimhir OSI-NMA-014 © OSi / Rialtas na hÉireann
Ordnance Survey Ireland Licence No. OSI-NMA-014 © Ordnance Survey Ireland / Government of Ireland
Córas Comhordanáidí: Trasteilgean Mercator na hÉireann / Co-ordinate System: Irish Transverse Mercator

0 0.5km

Scála / Scale 1:7,500

Leagan / Version: 3.03

Arna chló an / Printed on: 07/06/2023

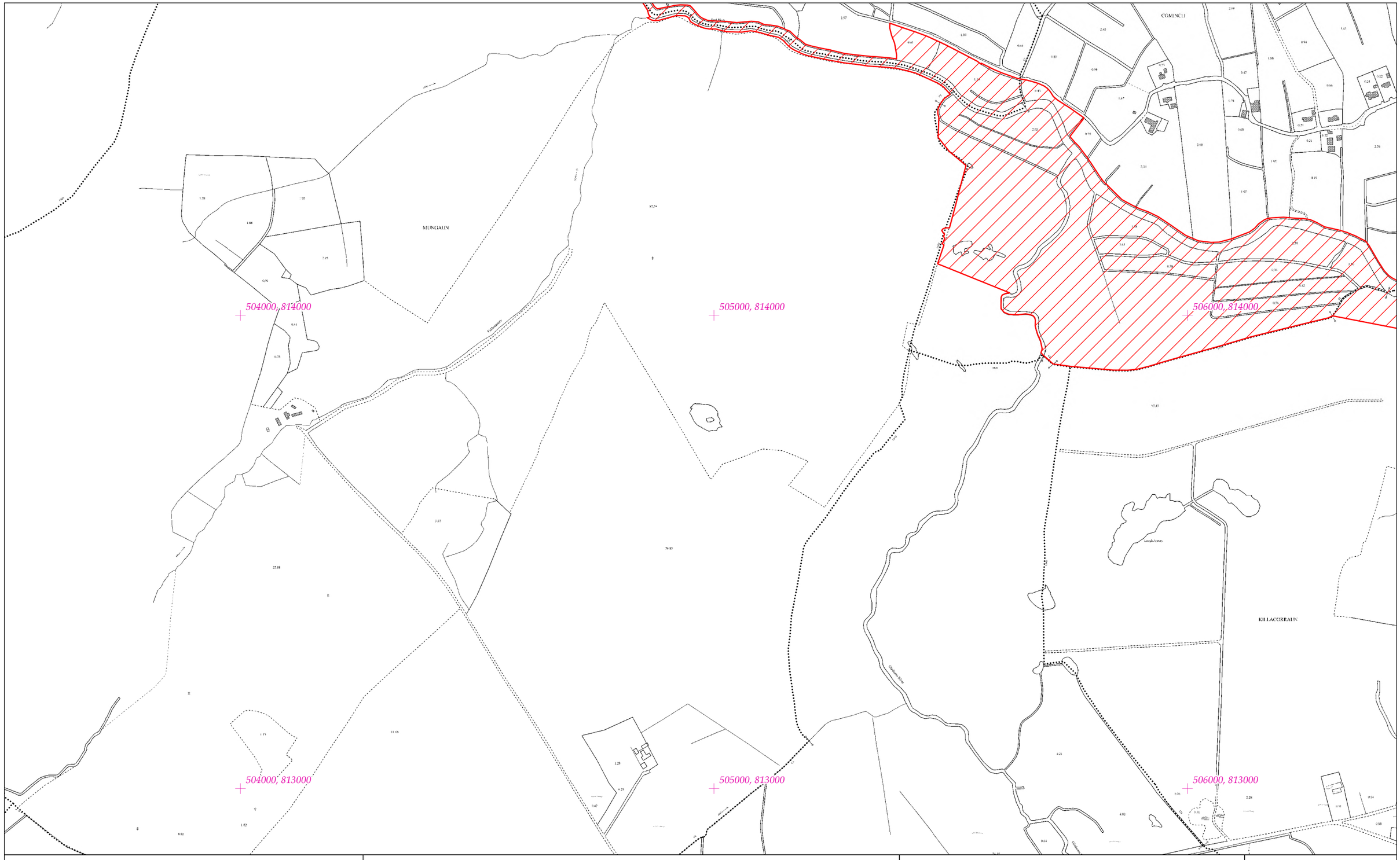

Rialachán 4(1)(b) / Regulation 4(1)(b)

Leathanach 41 de 303 (Co. Mhaigh Eo, Co. Ros Comáin agus Co. Shligigh)

Page 41 of 303 (Co. Mayo, Co. Roscommon and Co. Sligo)

LIMISTÉAR FAOI CHAOMHNÚ SPEISIALTA
SPECIAL AREA OF CONSERVATION

Suirbhéireacht Ordanáis Éireann Ceadúnas Uimhir OSI-NMA-014 © OSi / Rialtas na hÉireann
Ordnance Survey Ireland Licence No. OSI-NMA-014 © Ordnance Survey Ireland / Government of Ireland
Córas Comhordanáidí: Trasteilgean Mercator na hÉireann / Co-ordinate System: Irish Transverse Mercator

LCS na Muaidhe
River Moy SAC
1:5000 O.S. TILE 1447c 41 of 303

0 0.5km

Scála / Scale 1:7,500

SITE CODE
002298

Leagan / Version: 3.03

Arna chló an / Printed on: 07/06/2023

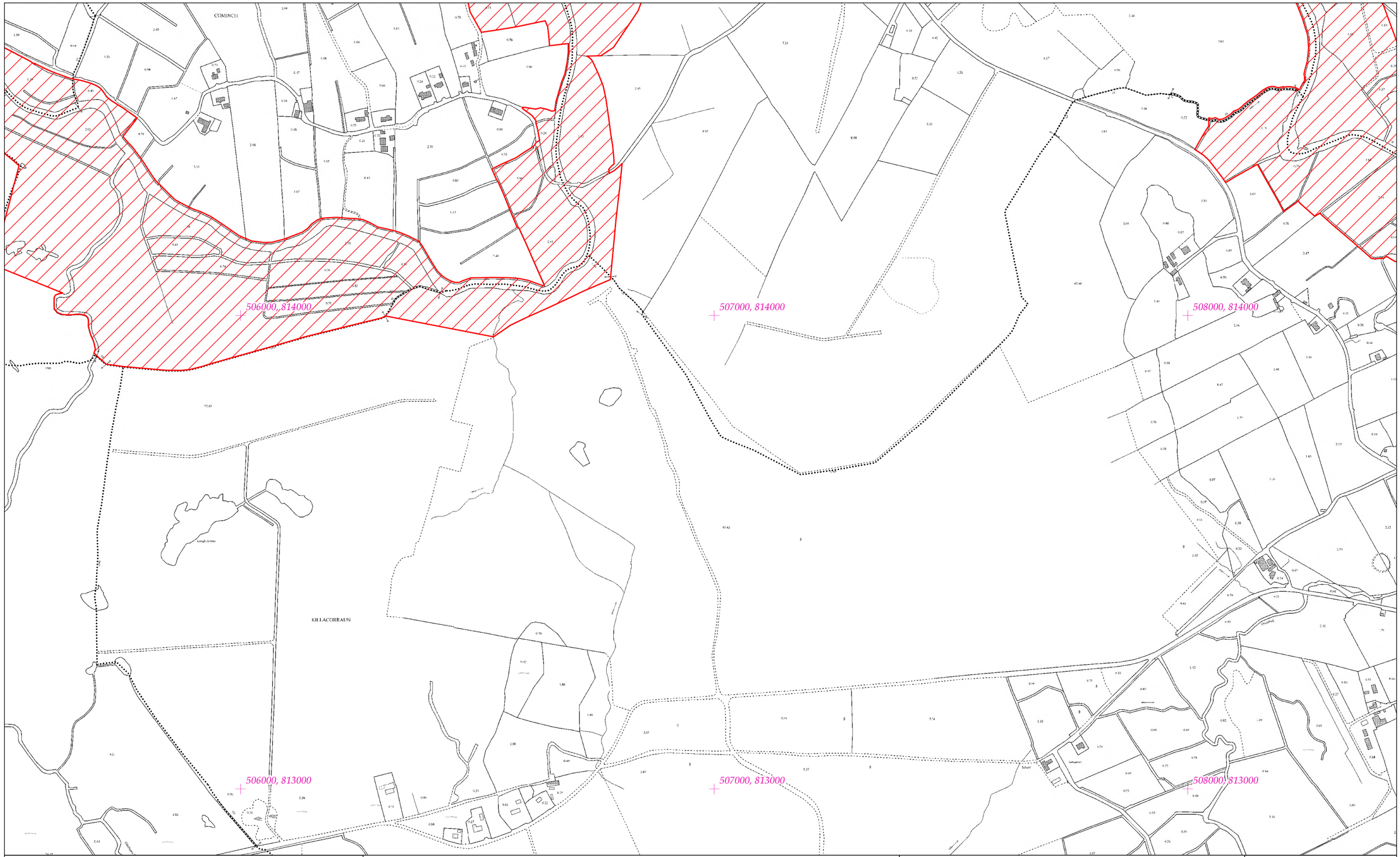

Rialachán 4(1)(b) / Regulation 4(1)(b)

Leathanach 42 de 303 (Co. Mhaigh Eo, Co. Ros Comáin agus Co. Shligigh)

Page 42 of 303 (Co. Mayo, Co. Roscommon and Co. Sligo)

LIMISTÉAR FAOI CHAOMHNÚ SPEISIALTA
SPECIAL AREA OF CONSERVATION

Suirbhéireacht Ordanáis Éireann Ceadúnas Uimhir OSI-NMA-014 © OSi / Rialtas na hÉireann
Ordnance Survey Ireland Licence No. OSI-NMA-014 © Ordnance Survey Ireland / Government of Ireland
Córas Comhordanáidí: Trasteilgean Mercator na hÉireann / Co-ordinate System: Irish Transverse Mercator

LCS na Muaidhe
River Moy SAC
1:5000 O.S. TILE 1447d 42 of 303

0 0.5km

Scála / Scale 1:7,500

SITE CODE
002298

Leagan / Version: 3.03

Arna chló an / Printed on: 07/06/2023

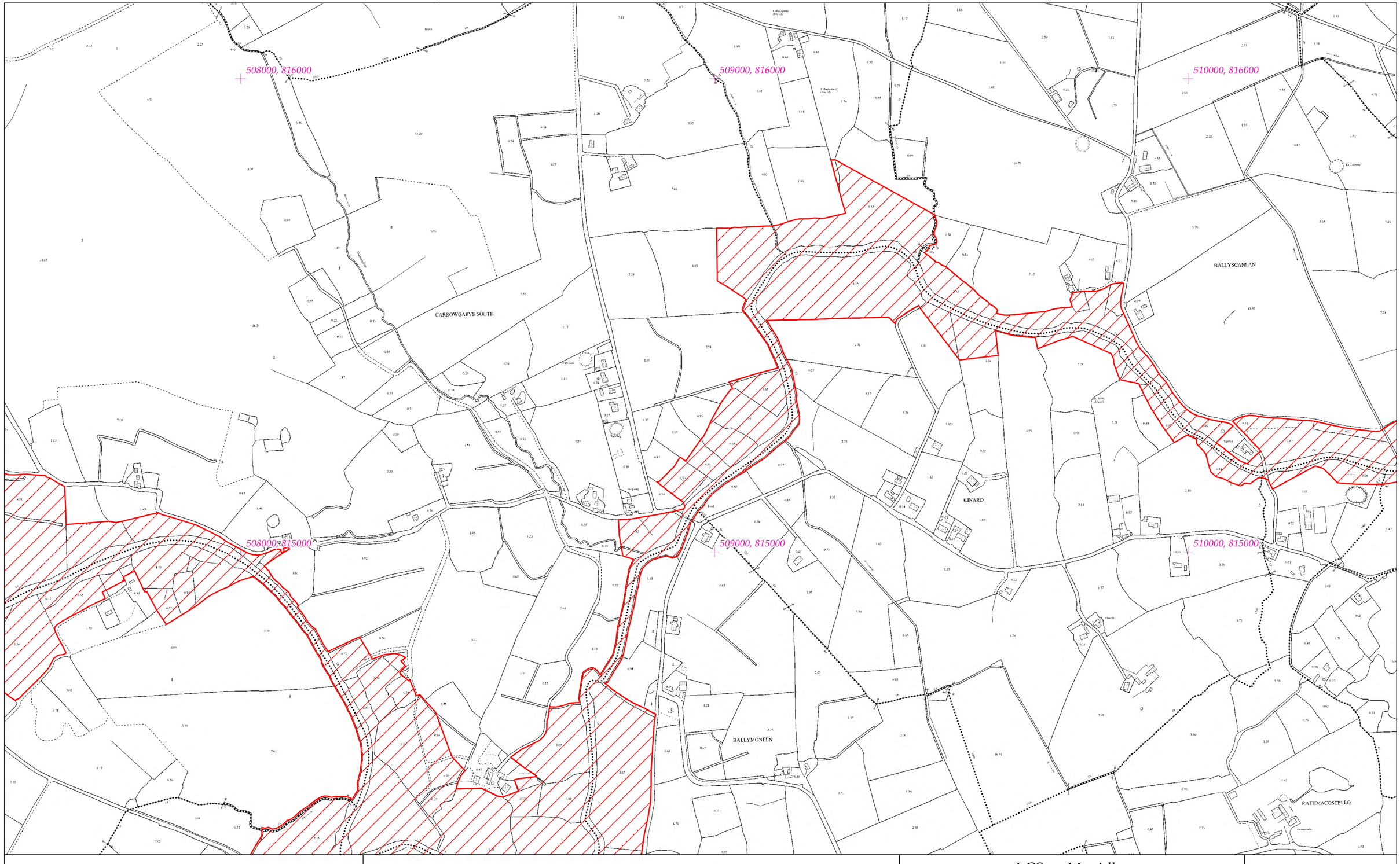

Rialachán 4(1)(b) / Regulation 4(1)(b)

Leathanach 43 de 303 (Co. Mhaigh Eo, Co. Ros Comáin agus Co. Shligigh)

Page 43 of 303 (Co. Mayo, Co. Roscommon and Co. Sligo)

LIMISTÉAR FAOI CHAOMHNÚ SPEISIALTA
SPECIAL AREA OF CONSERVATION

Suirbhéireacht Ordanáis Éireann Ceadúnas Uimhir OSI-NMA-014 © OSi / Rialtas na hÉireann
Ordnance Survey Ireland Licence No. OSI-NMA-014 © Ordnance Survey Ireland / Government of Ireland
Córas Comhordanáidí: Trasteilgean Mercator na hÉireann / Co-ordinate System: Irish Transverse Mercator

LCS na Muaidhe
River Moy SAC
1:5000 O.S. TILE 1448a 43 of 303

0 0.5km

Scála / Scale 1:7,500

SITE CODE
002298

Leagan / Version: 3.03

Arna chló an / Printed on: 07/06/2023

510000, 816000

511000, 816000

512000, 816000

510000, 815000

511000, 815000

512000, 815000

MAUTHOGE

BALLYCARROON

BALLYSCANLAN

CARROWCLOGHAGH

KILDAREF

LECARROWCLOGHAGH

KINARD

GORTANEDEN

RATHMACOSTELLO

KILMURRY MORE

Rialachán 4(1)(b) / Regulation 4(1)(b)

Leathanach 44 de 303 (Co. Mhaigh Eo, Co. Ros Comáin agus Co. Shligigh)

Page 44 of 303 (Co. Mayo, Co. Roscommon and Co. Sligo)

LIMISTÉAR FAOI CHAOMHNÚ SPEISIALTA
SPECIAL AREA OF CONSERVATION

LCS na Muaidhe
River Moy SAC

1:5000 O.S. TILE 1448b 44 of 303

SITE CODE
002298

Suirbhéireacht Ordanáis Éireann Ceadúnas Uimhir OSI-NMA-014 © OSi / Rialtas na hÉireann
Ordnance Survey Ireland Licence No. OSI-NMA-014 © Ordnance Survey Ireland / Government of Ireland
Córas Comhordanáidí: Trasteilgean Mercator na hÉireann / Co-ordinate System: Irish Transverse Mercator

0 0.5km

Scála / Scale 1:7,500

Leagan / Version: 3.03

Arna chló an / Printed on: 07/06/2023

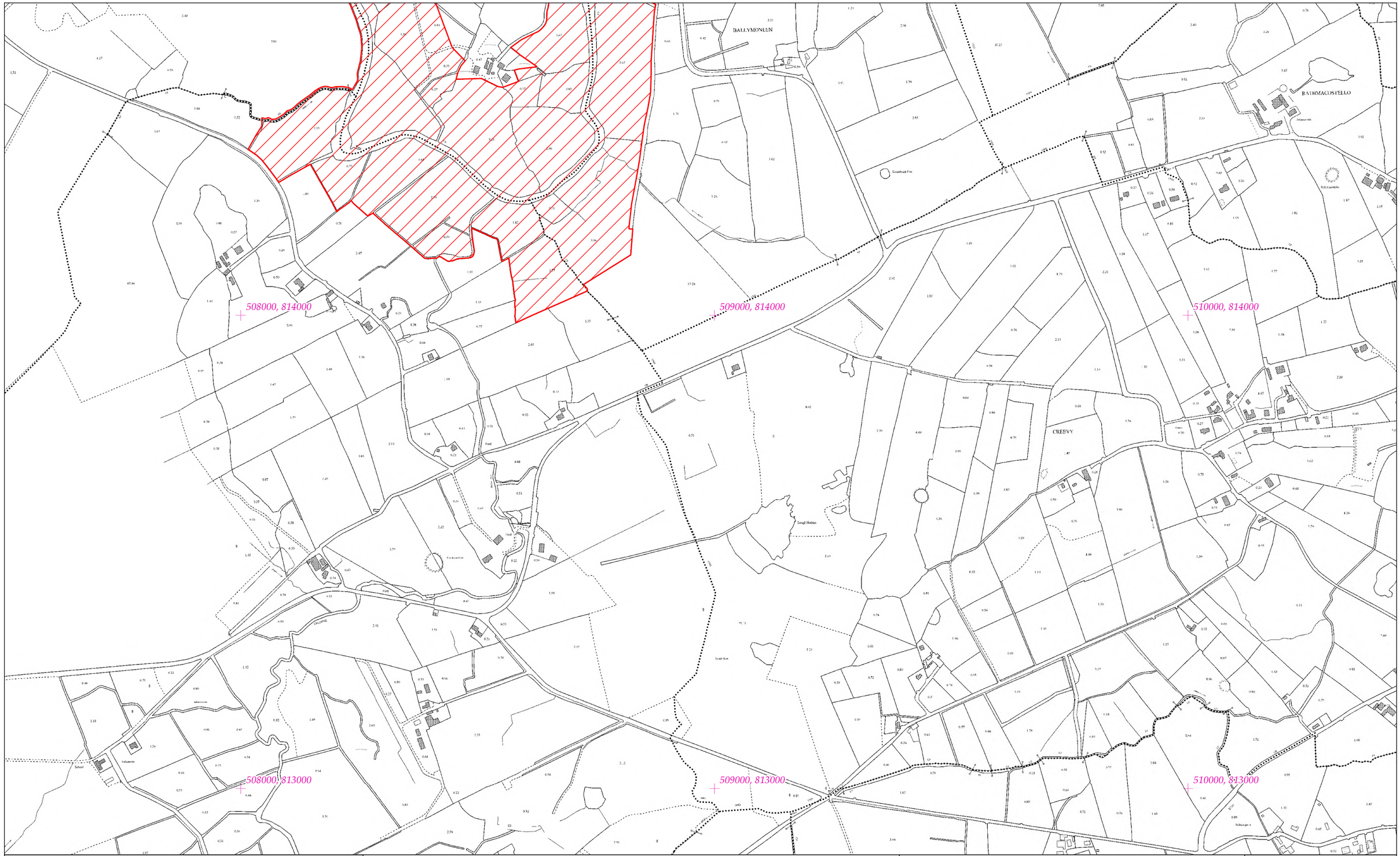

Rialachán 4(1)(b) / Regulation 4(1)(b)

Leathanach 45 de 303 (Co. Mhaigh Eo, Co. Ros Comáin agus Co. Shligigh)

Page 45 of 303 (Co. Mayo, Co. Roscommon and Co. Sligo)

LIMISTÉAR FAOI CHAOMHNÚ SPEISIALTA
SPECIAL AREA OF CONSERVATION

Suirbhéireacht Ordanáis Éireann Ceadúnas Uimhir OSI-NMA-014 © OSi / Rialtas na hÉireann
Ordnance Survey Ireland Licence No. OSI-NMA-014 © Ordnance Survey Ireland / Government of Ireland
Córas Comhordanáidí: Trasteilgean Mercator na hÉireann / Co-ordinate System: Irish Transverse Mercator

LCS na Muaidhe
River Moy SAC
1:5000 O.S. TILE 1448c 45 of 303

0 0.5km

Scála / Scale 1:7,500

SITE CODE
002298

Leagan / Version: 3.03

Arna chló an / Printed on: 07/06/2023

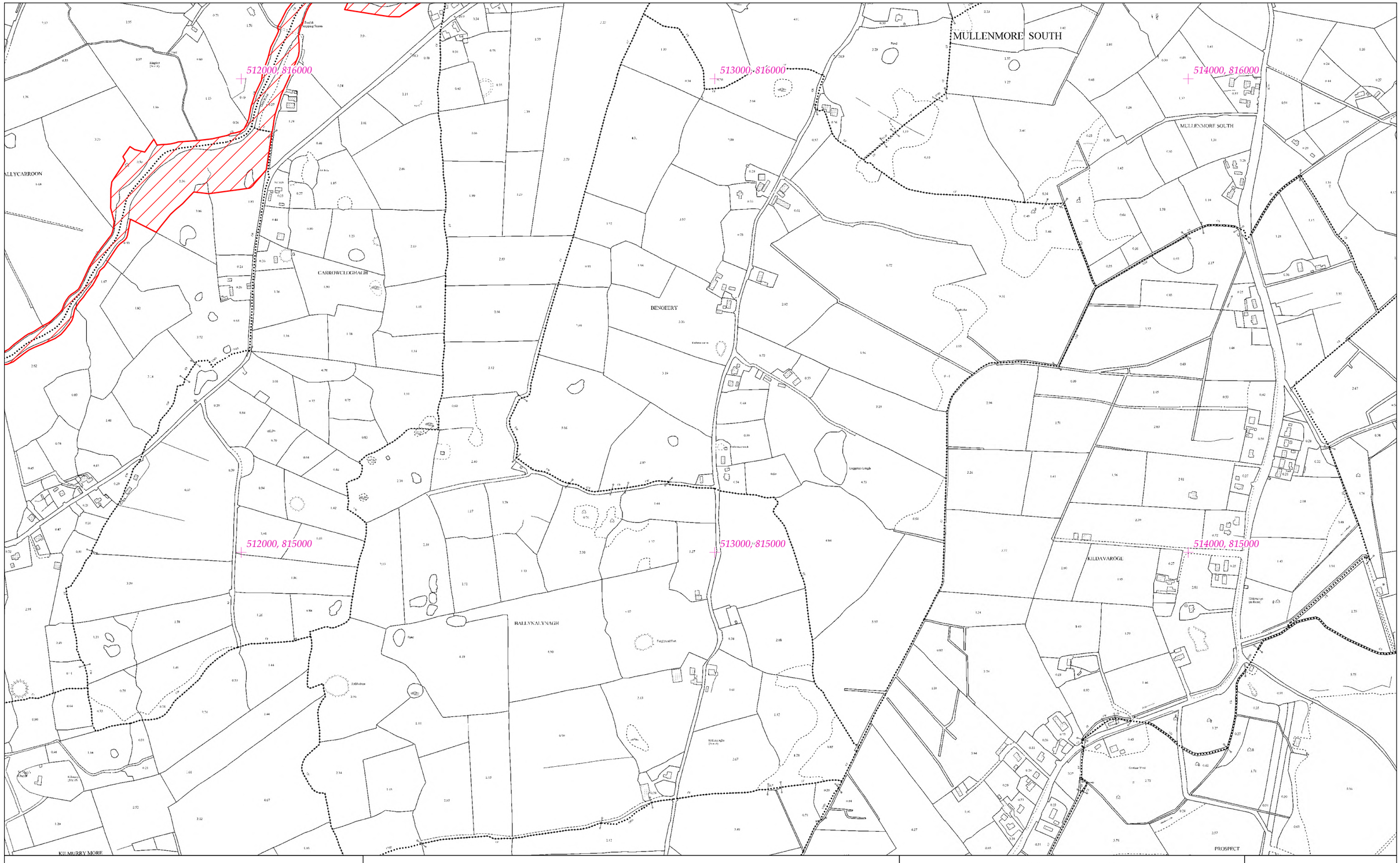
512000, 816000
513000, 816000
514000, 816000
512000, 815000
513000, 815000
514000, 815000
MULLENMORE SOUTH
MULLENMORE SOUTH
ALLYCARROON
CARROWCULLAGHAGH
BENGEERY
BALLYNALYNAGH
KILDAVAROGE
KILMURRY MORE
PROSPECT
Leggamo Lough
Pond
Tumulus
Tumulus
Tumulus

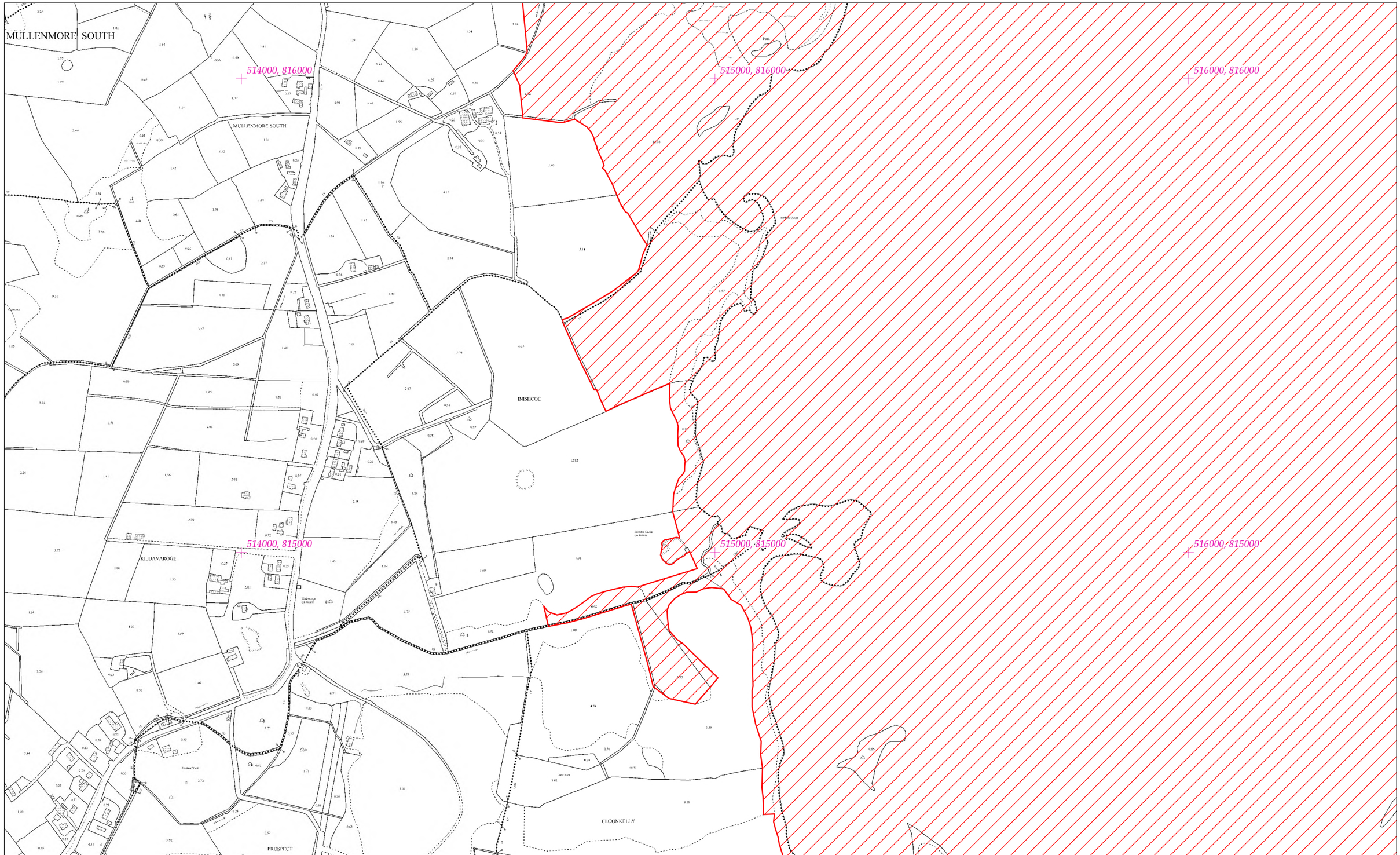

Rialachán 4(1)(b) / Regulation 4(1)(b)

Leathanach 47 de 303 (Co. Mhaigh Eo, Co. Ros Comáin agus Co. Shligigh)

Page 47 of 303 (Co. Mayo, Co. Roscommon and Co. Sligo)

LIMISTÉAR FAOI CHAOMHNÚ SPEISIALTA
SPECIAL AREA OF CONSERVATION

Suirbhéireacht Ordanáis Éireann Ceadúnas Uimhir OSI-NMA-014 © OSi / Rialtas na hÉireann
Ordnance Survey Ireland Licence No. OSI-NMA-014 © Ordnance Survey Ireland / Government of Ireland
Córas Comhordanáidí: Trasteilgean Mercator na hÉireann / Co-ordinate System: Irish Transverse Mercator

LCS na Muaidhe
River Moy SAC
1:5000 O.S. TILE 1449b 47 of 303

0 0.5km

Scála / Scale 1:7,500

SITE CODE
002298

Leagan / Version: 3.03

Arna chló an / Printed on: 07/06/2023

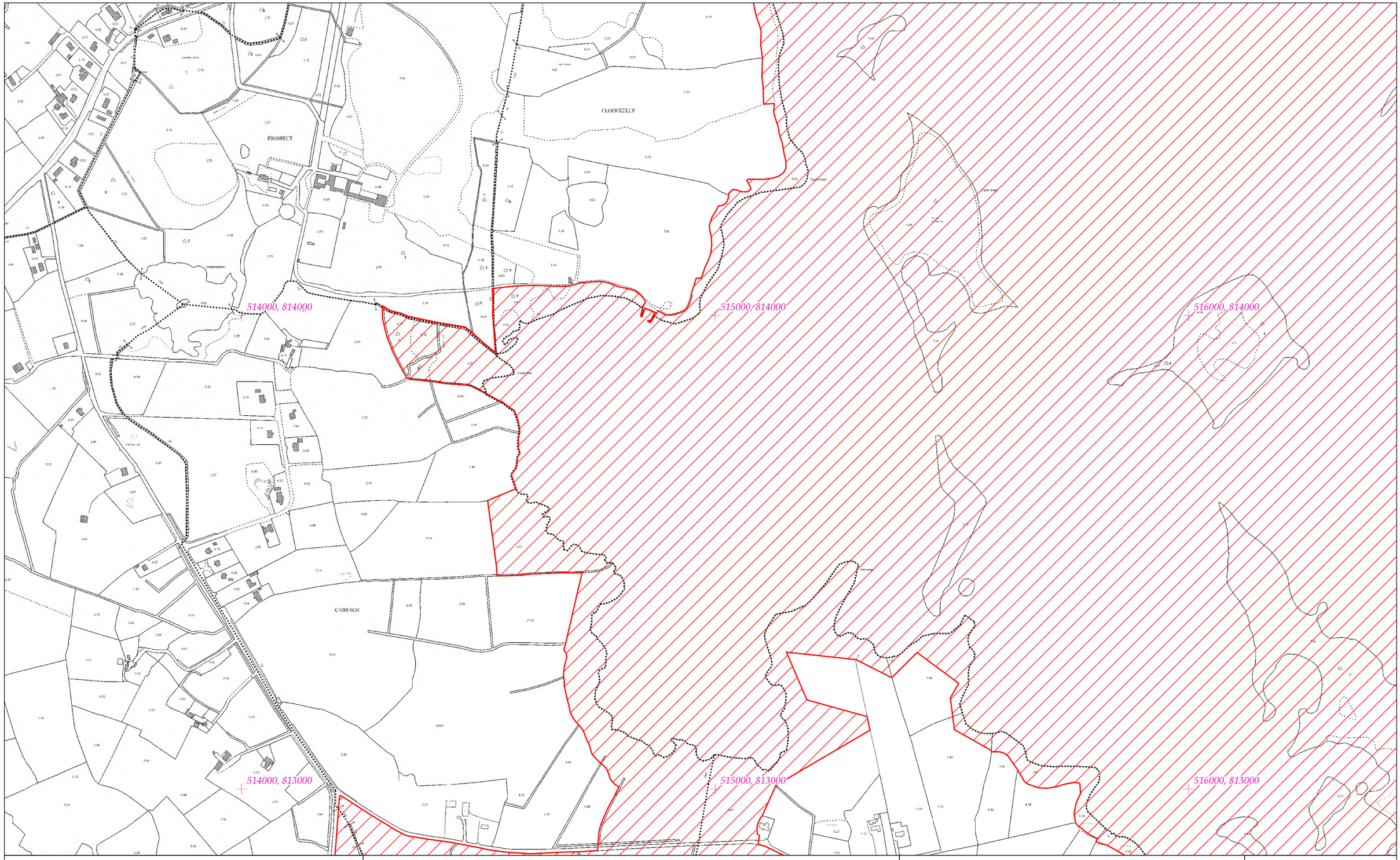

Rialachán 4(1)(b) / Regulation 4(1)(b)

Leathanach 48 de 303 (Co. Mhaigh Eo, Co. Ros Comáin agus Co. Shligigh)

Page 48 of 303 (Co. Mayo, Co. Roscommon and Co. Sligo)

LIMISTÉAR FAOI CHAOMHNÚ SPEISIALTA
SPECIAL AREA OF CONSERVATION

LCS na Muaidhe
River Moy SAC
1:5000 O.S. TILE 1449d 48 of 303

SITE CODE
002298

Suirbhéireacht Ordanáis Éireann Ceadúnas Uimhir OSI-NMA-014 © OSi / Rialtas na hÉireann
Ordnance Survey Ireland Licence No. OSI-NMA-014 © Ordnance Survey Ireland / Government of Ireland
Córas Comhordanáidí: Trasteilgean Mercator na hÉireann / Co-ordinate System: Irish Transverse Mercator

0 0.5km

Scála / Scale 1:7,500

Leagan / Version: 3.03

Arna chló an / Printed on: 07/06/2023

516000, 816000

517000, 816000

518000, 816000

516000, 815000

517000, 815000

518000, 815000

Rialachán 4(1)(b) / Regulation 4(1)(b)

Leathanach 49 de 303 (Co. Mhaigh Eo, Co. Ros Comáin agus Co. Shligigh)

Page 49 of 303 (Co. Mayo, Co. Roscommon and Co. Sligo)

LIMISTÉAR FAOI CHAOMHNÚ SPEISIALTA
SPECIAL AREA OF CONSERVATION

Suirbhéireacht Ordanáis Éireann Ceadúnas Uimhir OSI-NMA-014 © OSi / Rialtas na hÉireann
Ordnance Survey Ireland Licence No. OSI-NMA-014 © Ordnance Survey Ireland / Government of Ireland
Córas Comhordanáidí: Trasteilgean Mercator na hÉireann / Co-ordinate System: Irish Transverse Mercator

LCS na Muaidhe
River Moy SAC
1:5000 O.S. TILE 1450a 49 of 303

0 0.5km

Scála / Scale 1:7,500

SITE CODE
002298

Leagan / Version: 3.03

Arna chló an / Printed on: 07/06/2023

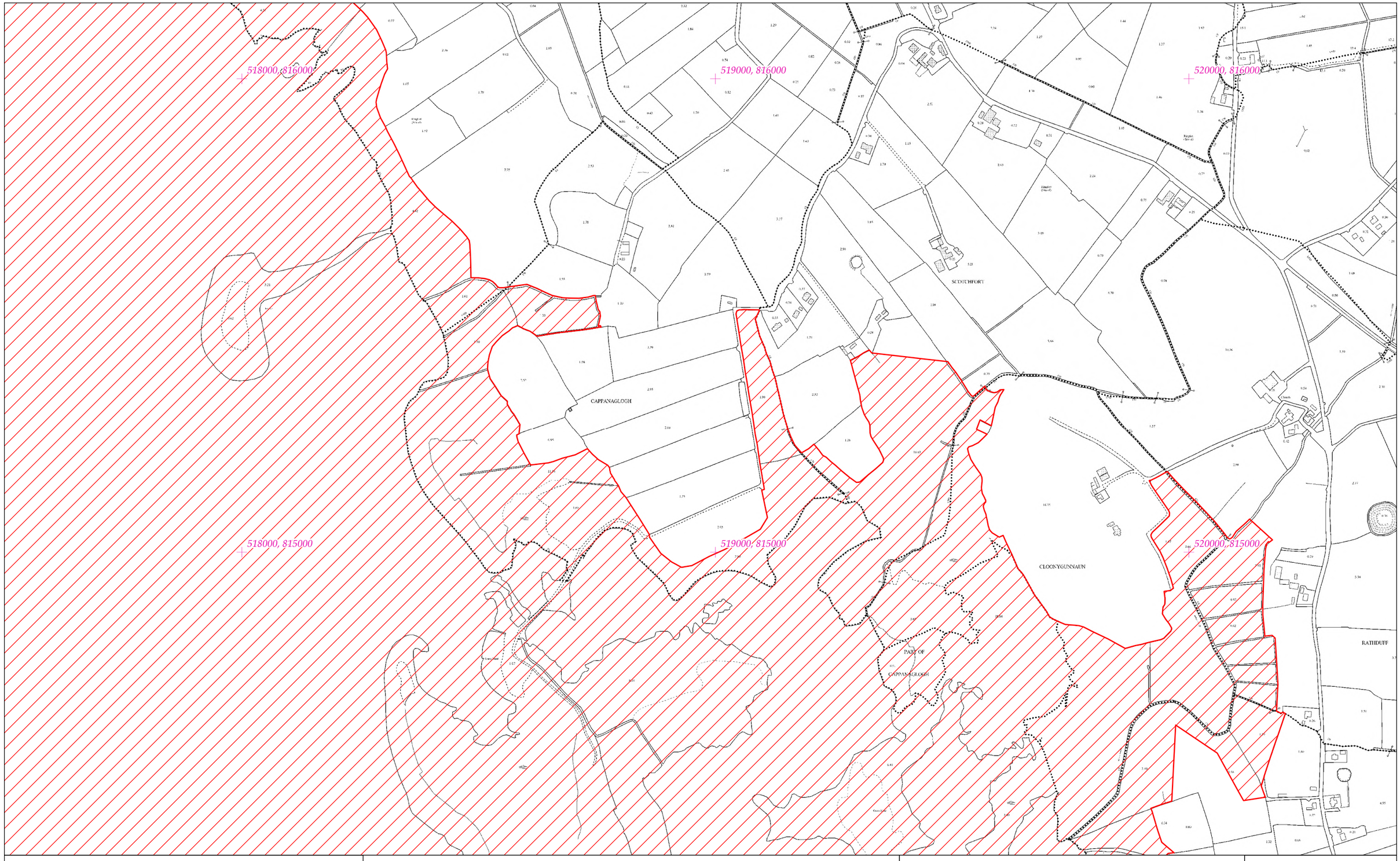

Rialachán 4(1)(b) / Regulation 4(1)(b)

Leathanach 50 de 303 (Co. Mhaigh Eo, Co. Ros Comáin agus Co. Shligigh)

Page 50 of 303 (Co. Mayo, Co. Roscommon and Co. Sligo)

LIMISTÉAR FAOI CHAOMHNÚ SPEISIALTA
SPECIAL AREA OF CONSERVATION

Suirbhéireacht Ordanáis Éireann Ceadúnas Uimhir OSI-NMA-014 © OSi / Rialtas na hÉireann
Ordnance Survey Ireland Licence No. OSI-NMA-014 © Ordnance Survey Ireland / Government of Ireland
Córas Comhordanáidí: Trasteilgean Mercator na hÉireann / Co-ordinate System: Irish Transverse Mercator

LCS na Muaidhe
River Moy SAC
1:5000 O.S. TILE 1450b 50 of 303

0 0.5km

Scála / Scale 1:7,500

SITE CODE
002298

Leagan / Version: 3.03

Arna chló an / Printed on: 07/06/2023

516000, 814000

517000, 814000

518000, 814000

516000, 813000

517000, 813000

518000,,813000

Rialachán 4(1)(b) / Regulation 4(1)(b)

Leathanach 51 de 303 (Co. Mhaigh Eo, Co. Ros Comáin agus Co. Shligigh)

Page 51 of 303 (Co. Mayo, Co. Roscommon and Co. Sligo)

LIMISTÉAR FAOI CHAOMHNÚ SPEISIALTA
SPECIAL AREA OF CONSERVATION

Suirbhéireacht Ordanáis Éireann Ceadúnas Uimhir OSI-NMA-014 © OSi / Rialtas na hÉireann
Ordnance Survey Ireland Licence No. OSI-NMA-014 © Ordnance Survey Ireland / Government of Ireland
Córas Comhordanáidí: Trasteilgean Mercator na hÉireann / Co-ordinate System: Irish Transverse Mercator

LCS na Muaidhe
River Moy SAC
1:5000 O.S. TILE 1450c 51 of 303

0 0.5km

Scála / Scale 1:7,500

SITE CODE
002298

Leagan / Version: 3.03

Arna chló an / Printed on: 07/06/2023

518000, 814000

519000,, 814000

520000, 814000

518000, 813000

519000, 813000

520000, 813000

Rialachán 4(1)(b) / Regulation 4(1)(b)

Leathanach 52 de 303 (Co. Mhaigh Eo, Co. Ros Comáin agus Co. Shligigh)

Page 52 of 303 (Co. Mayo, Co. Roscommon and Co. Sligo)

LIMISTÉAR FAOI CHAOMHNÚ SPEISIALTA
SPECIAL AREA OF CONSERVATION

LCS na Muaidhe
River Moy SAC
1:5000 O.S. TILE 1450d 52 of 303

SITE CODE
002298

Suirbhéireacht Ordanáis Éireann Ceadúnas Uimhir OSI-NMA-014 © OSi / Rialtas na hÉireann
Ordnance Survey Ireland Licence No. OSI-NMA-014 © Ordnance Survey Ireland / Government of Ireland
Córas Comhordanáidí: Trasteilgean Mercator na hÉireann / Co-ordinate System: Irish Transverse Mercator

0 0.5km

Scála / Scale 1:7,500

Leagan / Version: 3.03

Arna chló an / Printed on: 07/06/2023

520000, 816000

521000, 816000

522000, 816000

520000, 815000

521000, 815000

522000, 815000

KATHBAUN
(ED Carrowmore)

SCOTCHFORT

CLOONYGUNNAUN

RATHDUFF

CLOONYVOLLOW

BALLYDERG

Rialachán 4(1)(b) / Regulation 4(1)(b)

Leathanach 53 de 303 (Co. Mhaigh Eo, Co. Ros Comáin agus Co. Shligigh)

Page 53 of 303 (Co. Mayo, Co. Roscommon and Co. Sligo)

LIMISTÉAR FAOI CHAOMHNÚ SPEISIALTA
SPECIAL AREA OF CONSERVATION

Suirbhéireacht Ordanáis Éireann Ceadúnas Uimhir OSI-NMA-014 © OSi / Rialtas na hÉireann
Ordnance Survey Ireland Licence No. OSI-NMA-014 © Ordnance Survey Ireland / Government of Ireland
Córas Comhordanáidí: Trasteilgean Mercator na hÉireann / Co-ordinate System: Irish Transverse Mercator

LCS na Muaidhe
River Moy SAC

1:5000 O.S. TILE 1451a 53 of 303

0 0.5km

Scála / Scale 1:7,500

SITE CODE
002298

Leagan / Version: 3.03

Arna chló an / Printed on: 07/06/2023

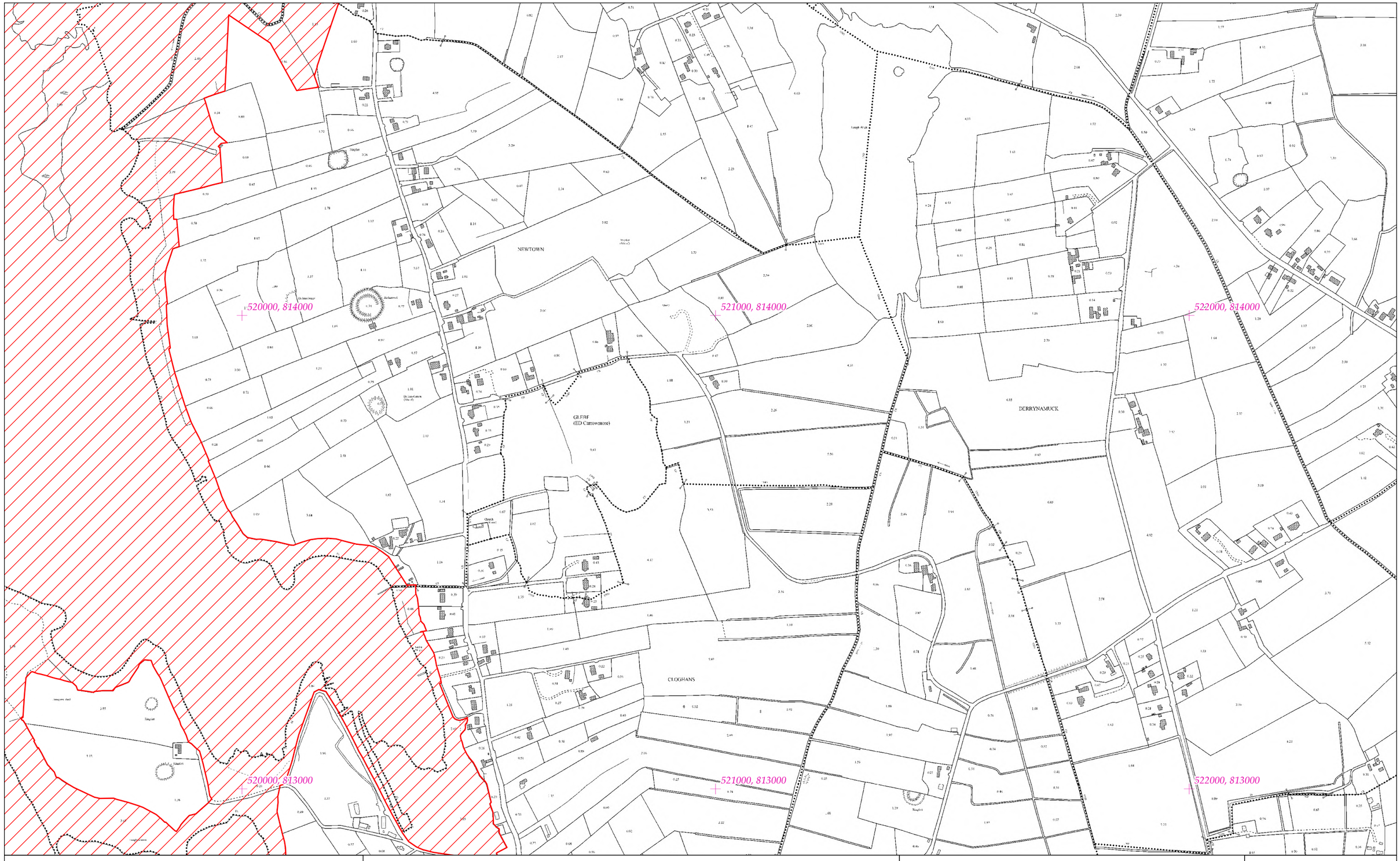

Rialachán 4(1)(b) / Regulation 4(1)(b)

Leathanach 54 de 303 (Co. Mhaigh Eo, Co. Ros Comáin agus Co. Shligigh)

Page 54 of 303 (Co. Mayo, Co. Roscommon and Co. Sligo)

LIMISTÉAR FAOI CHAOMHNÚ SPEISIALTA
SPECIAL AREA OF CONSERVATION

LCS na Muaidhe
River Moy SAC
1:5000 O.S. TILE 1451c 54 of 303

SITE CODE
002298

Suirbhéireacht Ordanáis Éireann Ceadúnas Uimhir OSI-NMA-014 © OSi / Rialtas na hÉireann
Ordnance Survey Ireland Licence No. OSI-NMA-014 © Ordnance Survey Ireland / Government of Ireland
Córas Comhordanáidí: Trasteilgean Mercator na hÉireann / Co-ordinate System: Irish Transverse Mercator

0 0.5km

Scála / Scale 1:7,500

Leagan / Version: 3.03

Arna chló an / Printed on: 07/06/2023

524000, 816000

525000, 816000

526000, 816000

CARROWNTREILA

524000, 815000

525000, 815000

526000, 815000

BALLYHIERNAUN

BALLYNAHAGLISH

Rialachán 4(1)(b) / Regulation 4(1)(b)

Leathanach 55 de 303 (Co. Mhaigh Eo, Co. Ros Comáin agus Co. Shligigh)

Page 55 of 303 (Co. Mayo, Co. Roscommon and Co. Sligo)

LIMISTÉAR FAOI CHAOMHNÚ SPEISIALTA
SPECIAL AREA OF CONSERVATION

Suirbhéireacht Ordanáis Éireann Ceadúnas Uimhir OSI-NMA-014 © OSi / Rialtas na hÉireann
Ordnance Survey Ireland Licence No. OSI-NMA-014 © Ordnance Survey Ireland / Government of Ireland
Córas Comhordanáidí: Trasteilgean Mercator na hÉireann / Co-ordinate System: Irish Transverse Mercator

LCS na Muaidhe
River Moy SAC

1:5000 O.S. TILE 1452a 55 of 303

0 0.5km

Scála / Scale 1:7,500

SITE CODE
002298

Leagan / Version: 3.03

Arna chló an / Printed on: 07/06/2023



Rialachán 4(1)(b) / Regulation 4(1)(b)

Leathanach 56 de 303 (Co. Mhaigh Eo, Co. Ros Comáin agus Co. Shligigh)

Page 56 of 303 (Co. Mayo, Co. Roscommon and Co. Sligo)

LIMISTÉAR FAOI CHAOMHNÚ SPEISIALTA
SPECIAL AREA OF CONSERVATION

Suirbhéireacht Ordanáis Éireann Ceadúnas Uimhir OSI-NMA-014 © OSi / Rialtas na hÉireann
Ordnance Survey Ireland Licence No. OSI-NMA-014 © Ordnance Survey Ireland / Government of Ireland
Córas Comhordanáidí: Trasteilgean Mercator na hÉireann / Co-ordinate System: Irish Transverse Mercator

LCS na Muaidhe
River Moy SAC

1:5000 O.S. TILE 1452b 56 of 303

0 0.5km

Scála / Scale 1:7,500

SITE CODE
002298

Leagan / Version: 3.03

Arna chló an / Printed on: 07/06/2023

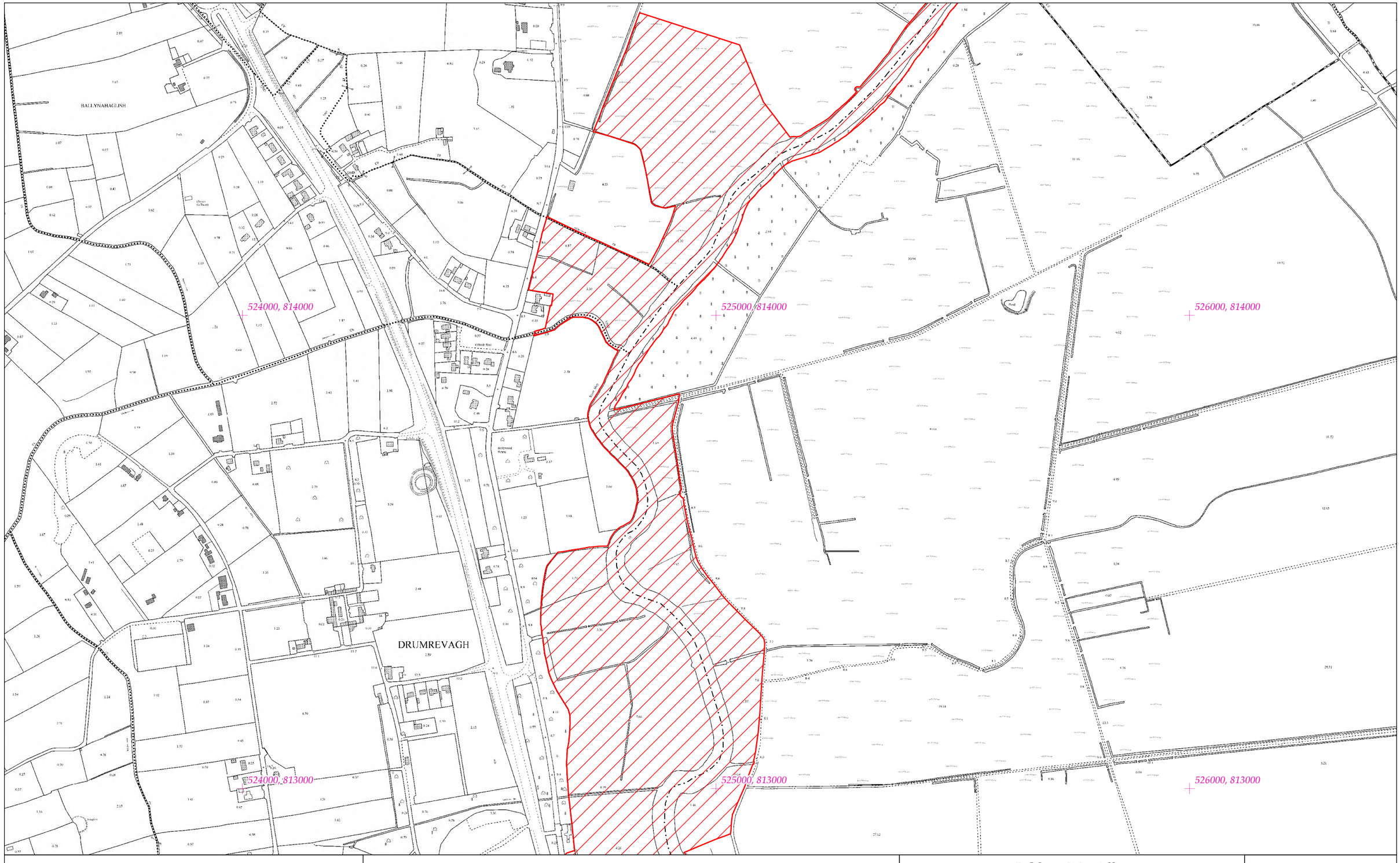

Rialachán 4(1)(b) / Regulation 4(1)(b)

Leathanach 57 de 303 (Co. Mhaigh Eo, Co. Ros Comáin agus Co. Shligigh)

Page 57 of 303 (Co. Mayo, Co. Roscommon and Co. Sligo)

LIMISTÉAR FAOI CHAOMHNÚ SPEISIALTA
SPECIAL AREA OF CONSERVATION

Suirbhéireacht Ordanáis Éireann Ceadúnas Uimhir OSI-NMA-014 © OSi / Rialtas na hÉireann
Ordnance Survey Ireland Licence No. OSI-NMA-014 © Ordnance Survey Ireland / Government of Ireland
Córas Comhordanáidí: Trasteilgean Mercator na hÉireann / Co-ordinate System: Irish Transverse Mercator

LCS na Muaidhe
River Moy SAC
1:5000 O.S. TILE 1452c 57 of 303

0 0.5km

Scála / Scale 1:7,500

SITE CODE
002298

Leagan / Version: 3.03

Arna chló an / Printed on: 07/06/2023

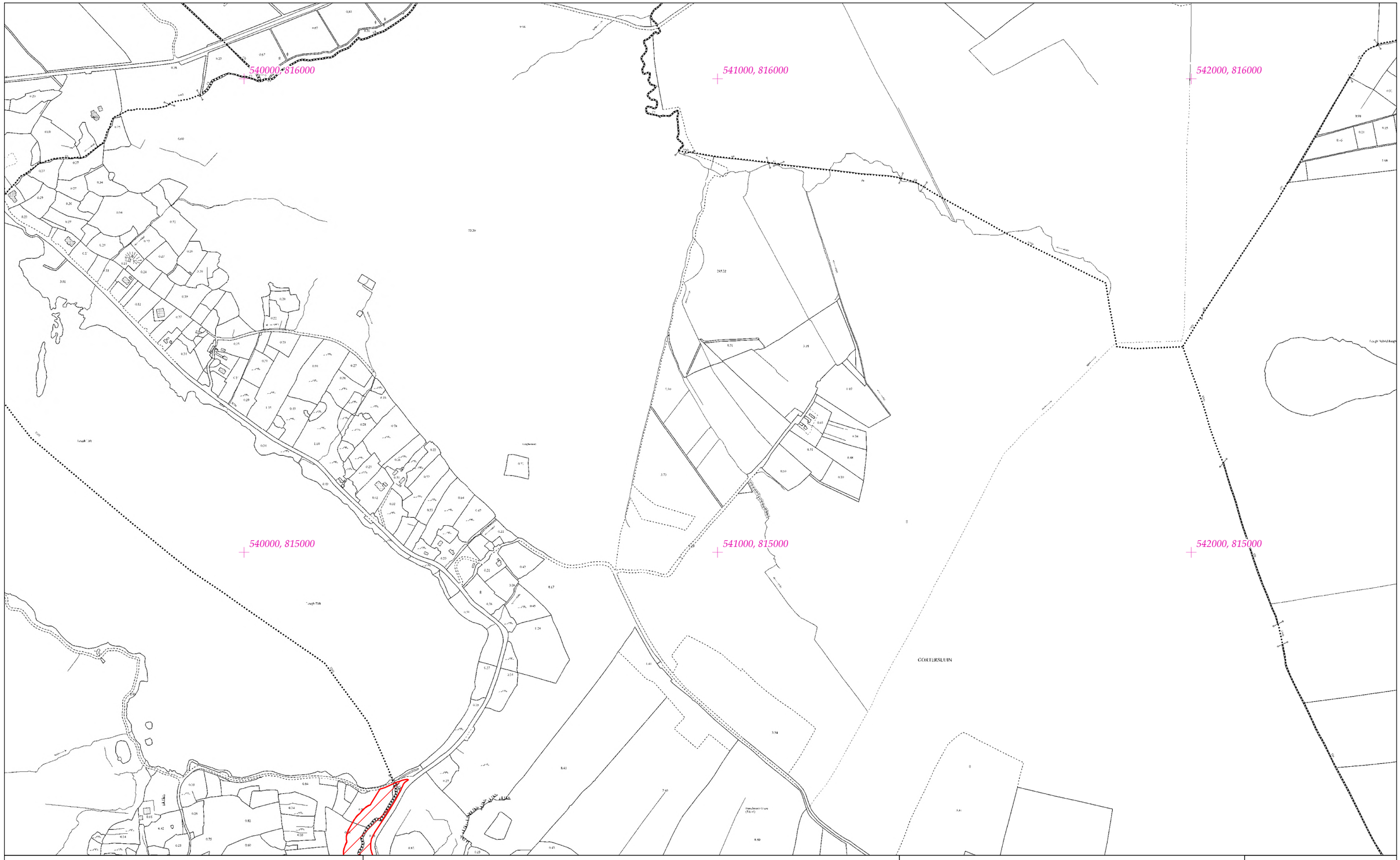

Rialachán 4(1)(b) / Regulation 4(1)(b)

Leathanach 58 de 303 (Co. Mhaigh Eo, Co. Ros Comáin agus Co. Shligigh)

Page 58 of 303 (Co. Mayo, Co. Roscommon and Co. Sligo)

LIMISTÉAR FAOI CHAOMHNÚ SPEISIALTA
SPECIAL AREA OF CONSERVATION

Suirbhéireacht Ordanáis Éireann Ceadúnas Uimhir OSI-NMA-014 © OSi / Rialtas na hÉireann
Ordnance Survey Ireland Licence No. OSI-NMA-014 © Ordnance Survey Ireland / Government of Ireland
Córas Comhordanáidí: Trasteilgean Mercator na hÉireann / Co-ordinate System: Irish Transverse Mercator

LCS na Muaidhe
River Moy SAC
1:5000 O.S. TILE 1456a 58 of 303

0 0.5km

Scála / Scale 1:7,500

SITE CODE
002298

Leagan / Version: 3.03

Arna chló an / Printed on: 07/06/2023

542000, 816000

543000, 816000

544000, 816000

542000, 815000

543000, 815000

544000, 815000

CASTLEROCK or
CASTLECARRAGH

Rialachán 4(1)(b) / Regulation 4(1)(b)

Leathanach 59 de 303 (Co. Mhaigh Eo, Co. Ros Comáin agus Co. Shligigh)

Page 59 of 303 (Co. Mayo, Co. Roscommon and Co. Sligo)

LIMISTÉAR FAOI CHAOMHNÚ SPEISIALTA
SPECIAL AREA OF CONSERVATION

LCS na Muaidhe
River Moy SAC

1:5000 O.S. TILE 1456b 59 of 303

SITE CODE
002298

Suirbhéireacht Ordanáis Éireann Ceadúnas Uimhir OSI-NMA-014 © OSi / Rialtas na hÉireann
Ordnance Survey Ireland Licence No. OSI-NMA-014 © Ordnance Survey Ireland / Government of Ireland
Córas Comhordanáidí: Trasteilgean Mercator na hÉireann / Co-ordinate System: Irish Transverse Mercator

0 0.5km

Scála / Scale 1:7,500

Leagan / Version: 3.03

Arna chló an / Printed on: 07/06/2023

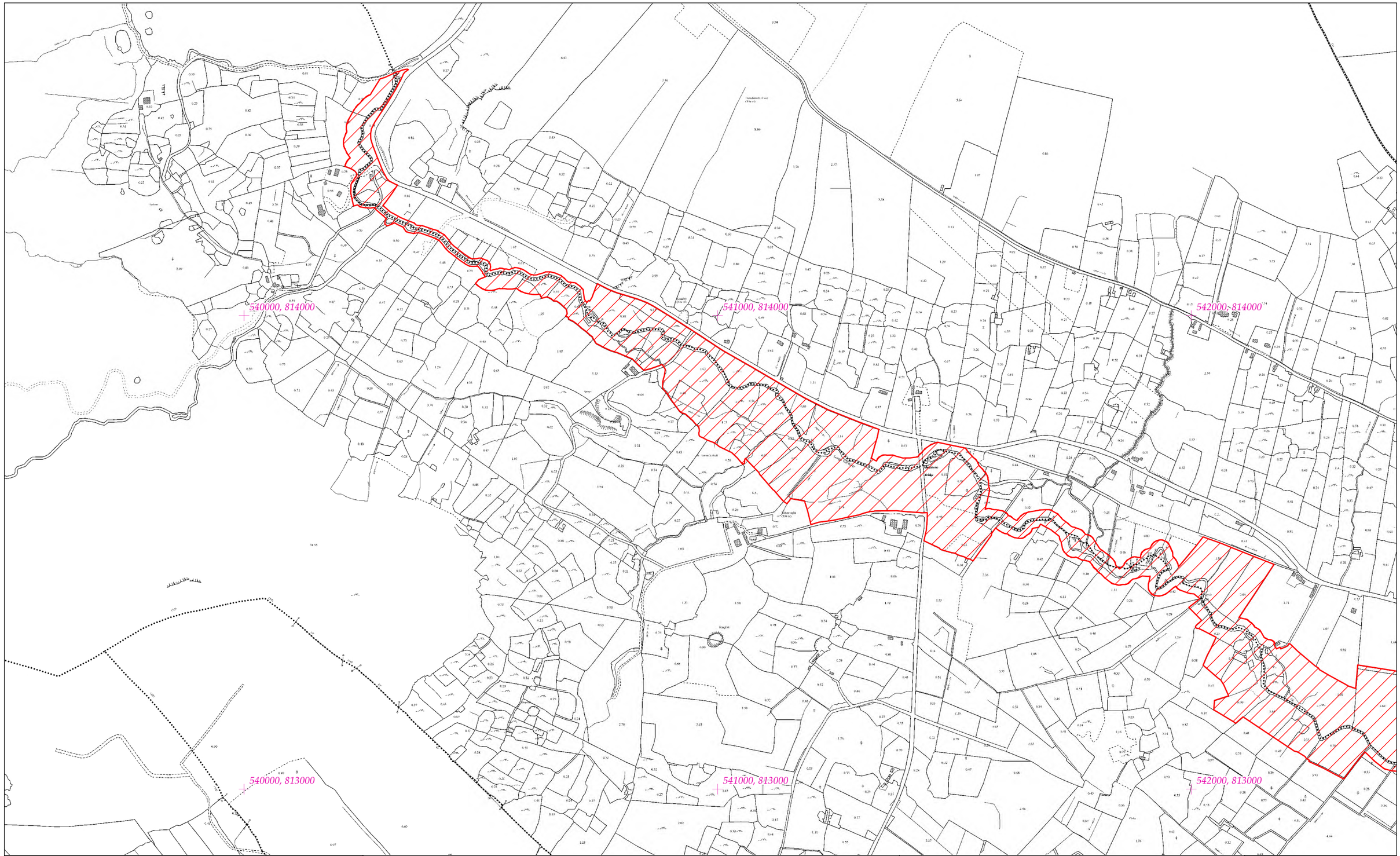

Rialachán 4(1)(b) / Regulation 4(1)(b)

Leathanach 60 de 303 (Co. Mhaigh Eo, Co. Ros Comáin agus Co. Shligigh)

Page 60 of 303 (Co. Mayo, Co. Roscommon and Co. Sligo)

LIMISTÉAR FAOI CHAOMHNÚ SPEISIALTA
SPECIAL AREA OF CONSERVATION

LCS na Muaidhe
River Moy SAC
1:5000 O.S. TILE 1456c 60 of 303

SITE CODE
002298

Suirbhéireacht Ordanáis Éireann Ceadúnas Uimhir OSI-NMA-014 © OSi / Rialtas na hÉireann
Ordnance Survey Ireland Licence No. OSI-NMA-014 © Ordnance Survey Ireland / Government of Ireland
Córas Comhordanáidí: Trasteilgean Mercator na hÉireann / Co-ordinate System: Irish Transverse Mercator

0 0.5km

Scála / Scale 1:7,500

Leagan / Version: 3.03

Arna chló an / Printed on: 07/06/2023

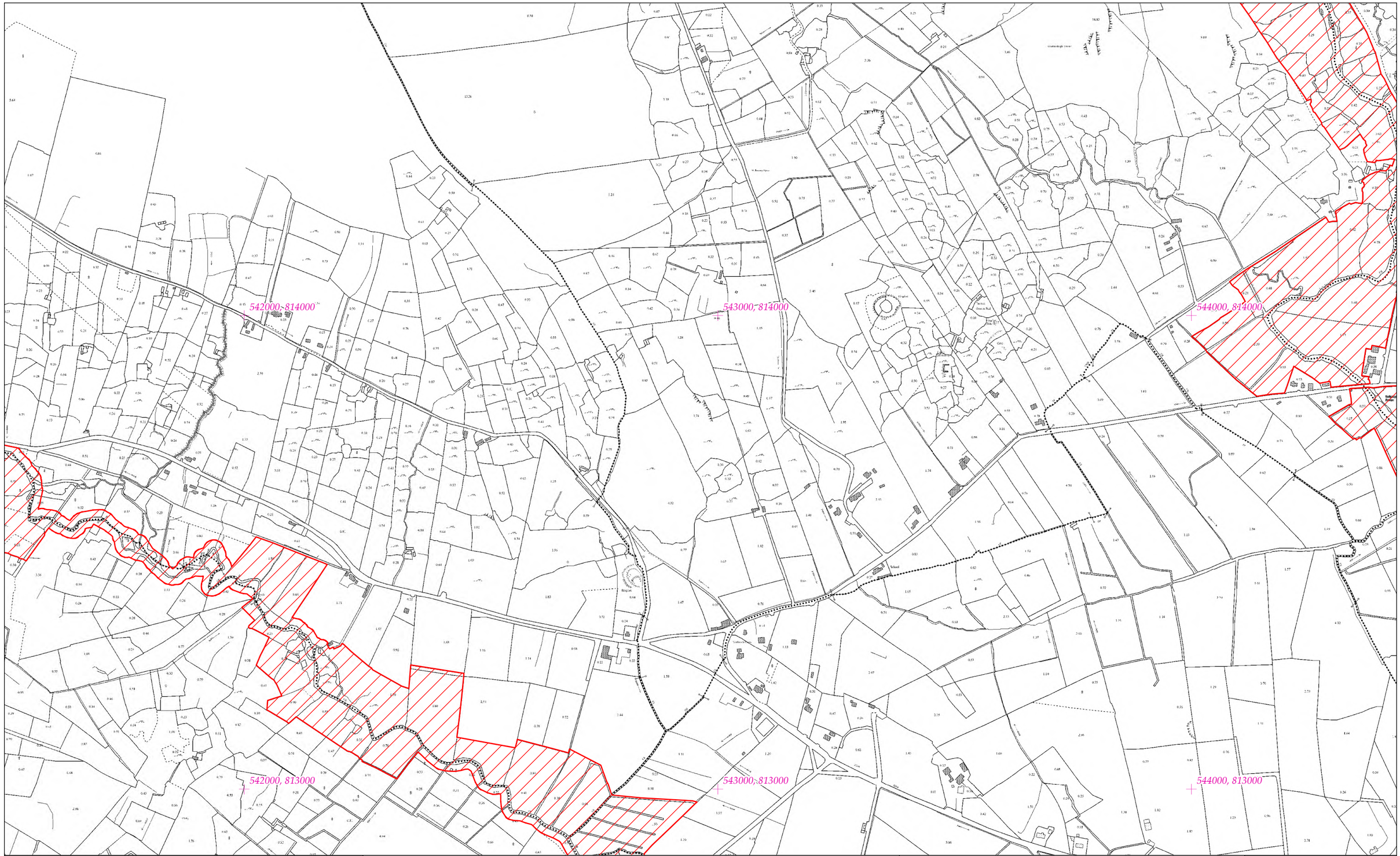

Rialachán 4(1)(b) / Regulation 4(1)(b)

Leathanach 61 de 303 (Co. Mhaigh Eo, Co. Ros Comáin agus Co. Shligigh)

Page 61 of 303 (Co. Mayo, Co. Roscommon and Co. Sligo)

LIMISTÉAR FAOI CHAOMHNÚ SPEISIALTA
SPECIAL AREA OF CONSERVATION

LCS na Muaidhe
River Moy SAC
1:5000 O.S. TILE 1456d 61 of 303

SITE CODE
002298

Suirbhéireacht Ordanáis Éireann Ceadúnas Uimhir OSI-NMA-014 © OSi / Rialtas na hÉireann
Ordnance Survey Ireland Licence No. OSI-NMA-014 © Ordnance Survey Ireland / Government of Ireland
Córas Comhordanáidí: Trasteilgean Mercator na hÉireann / Co-ordinate System: Irish Transverse Mercator

0 0.5km

Scála / Scale 1:7,500

Leagan / Version: 3.03

Arna chló an / Printed on: 07/06/2023

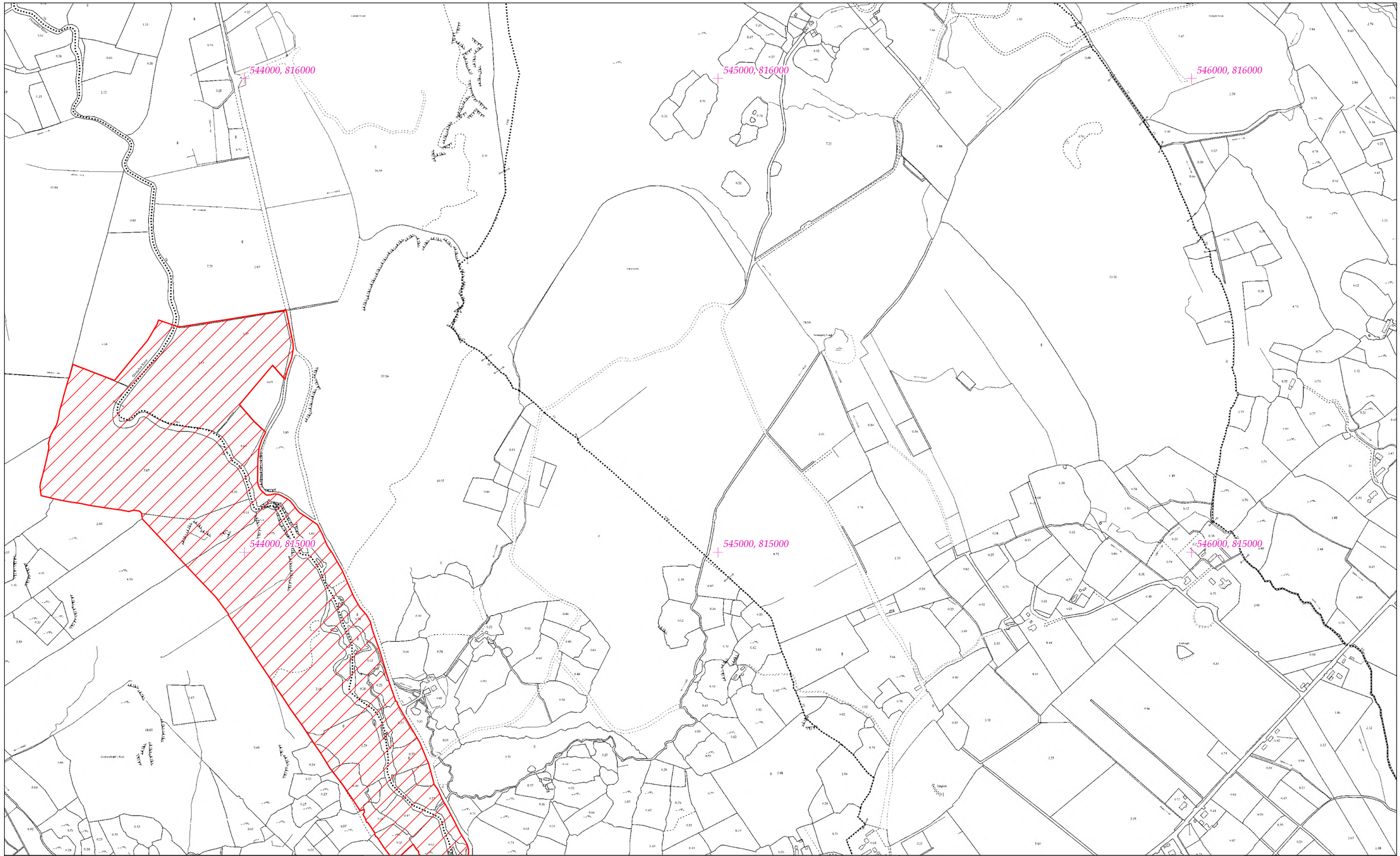

Rialachán 4(1)(b) / Regulation 4(1)(b)

Leathanach 62 de 303 (Co. Mhaigh Eo, Co. Ros Comáin agus Co. Shligigh)

Page 62 of 303 (Co. Mayo, Co. Roscommon and Co. Sligo)

LIMISTÉAR FAOI CHAOMHNÚ SPEISIALTA
SPECIAL AREA OF CONSERVATION

Suirbhéireacht Ordanáis Éireann Ceadúnas Uimhir OSI-NMA-014 © OSi / Rialtas na hÉireann
Ordnance Survey Ireland Licence No. OSI-NMA-014 © Ordnance Survey Ireland / Government of Ireland
Córas Comhordanáidí: Trasteilgean Mercator na hÉireann / Co-ordinate System: Irish Transverse Mercator

LCS na Muaidhe
River Moy SAC
1:5000 O.S. TILE 1457a 62 of 303

0 0.5km

Scála / Scale 1:7,500

SITE CODE
002298

Leagan / Version: 3.03

Arna chló an / Printed on: 07/06/2023

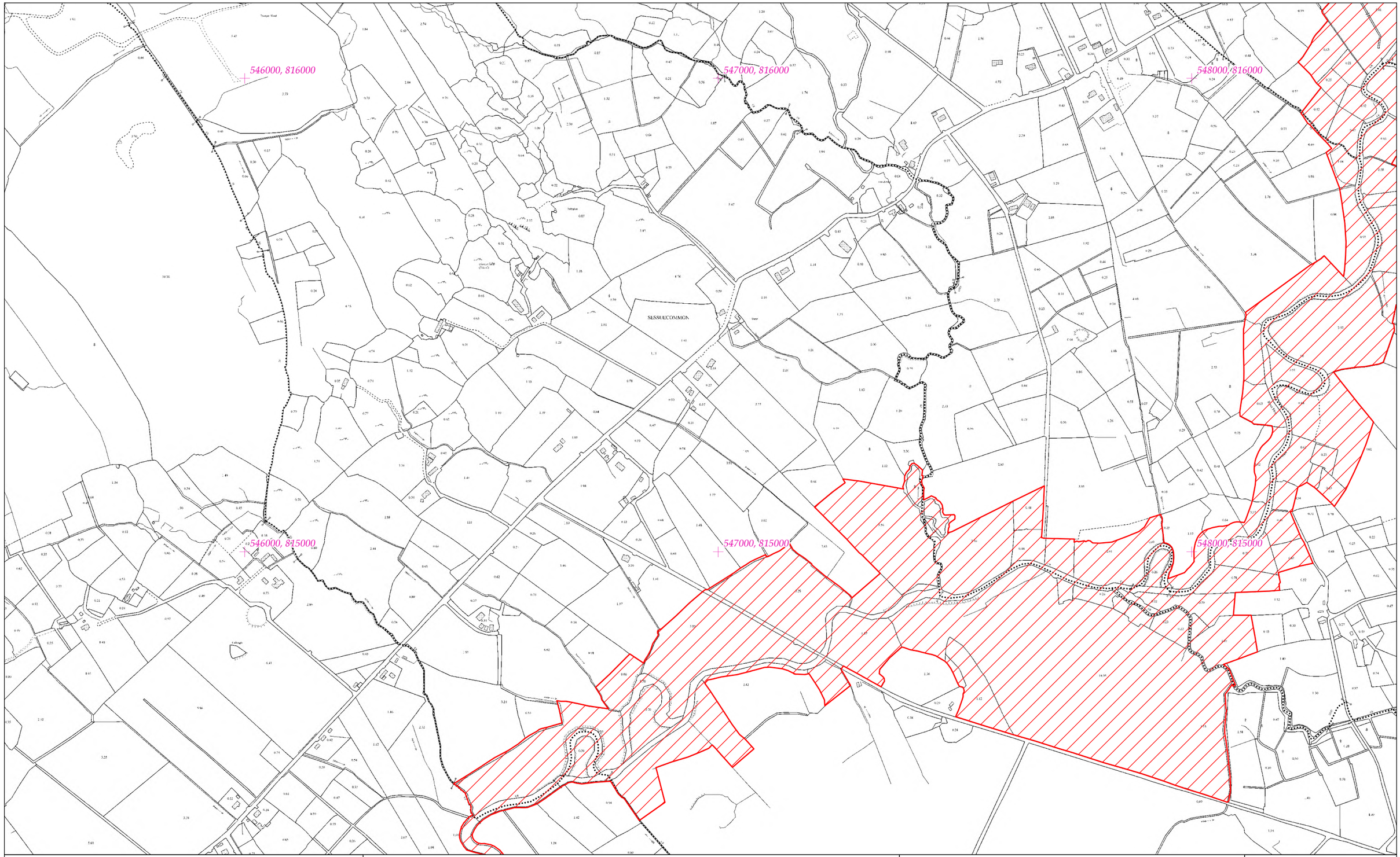

Rialachán 4(1)(b) / Regulation 4(1)(b)

Leathanach 63 de 303 (Co. Mhaigh Eo, Co. Ros Comáin agus Co. Shligigh)

Page 63 of 303 (Co. Mayo, Co. Roscommon and Co. Sligo)

LIMISTÉAR FAOI CHAOMHNÚ SPEISIALTA
SPECIAL AREA OF CONSERVATION

Suirbhéireacht Ordanáis Éireann Ceadúnas Uimhir OSI-NMA-014 © OSi / Rialtas na hÉireann
Ordnance Survey Ireland Licence No. OSI-NMA-014 © Ordnance Survey Ireland / Government of Ireland
Córas Comhordanáidí: Trasteilgean Mercator na hÉireann / Co-ordinate System: Irish Transverse Mercator

LCS na Muaidhe
River Moy SAC

1:5000 O.S. TILE 1457b 63 of 303

0 0.5km

Scála / Scale 1:7,500

SITE CODE
002298

Leagan / Version: 3.03

Arna chló an / Printed on: 07/06/2023

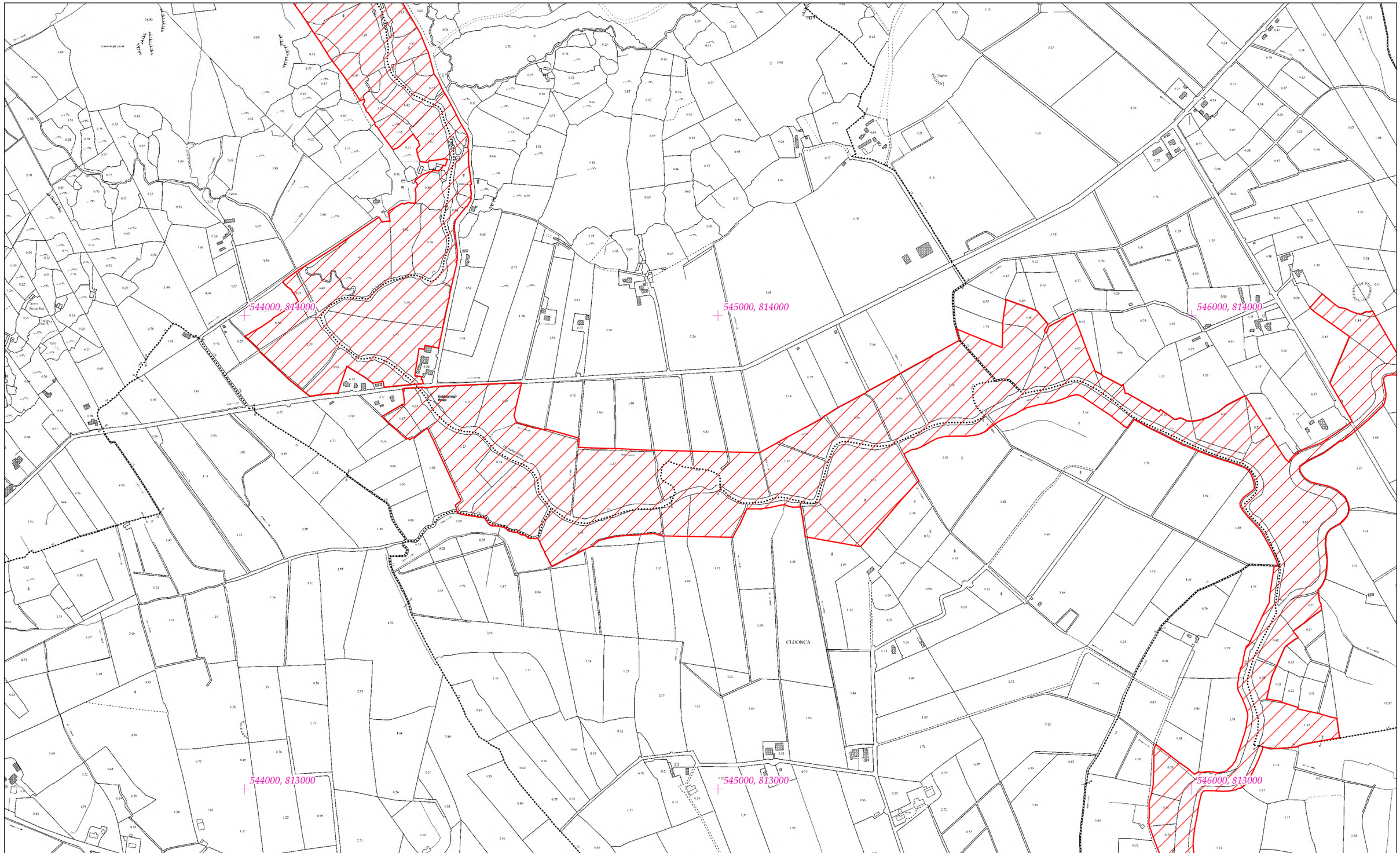

Rialachán 4(1)(b) / Regulation 4(1)(b)

Leathanach 64 de 303 (Co. Mhaigh Eo, Co. Ros Comáin agus Co. Shligigh)

Page 64 of 303 (Co. Mayo, Co. Roscommon and Co. Sligo)

LIMISTÉAR FAOI CHAOMHNÚ SPEISIALTA
SPECIAL AREA OF CONSERVATION

LCS na Muaidhe
River Moy SAC

1:5000 O.S. TILE 1457c 64 of 303

SITE CODE
002298

Suirbhéireacht Ordanáis Éireann Ceadúnas Uimhir OSI-NMA-014 © OSi / Rialtas na hÉireann
Ordnance Survey Ireland Licence No. OSI-NMA-014 © Ordnance Survey Ireland / Government of Ireland
Córas Comhordanáidí: Trasteilgean Mercator na hÉireann / Co-ordinate System: Irish Transverse Mercator

0 0.5km

Scála / Scale 1:7,500

Leagan / Version: 3.03

Arna chló an / Printed on: 07/06/2023

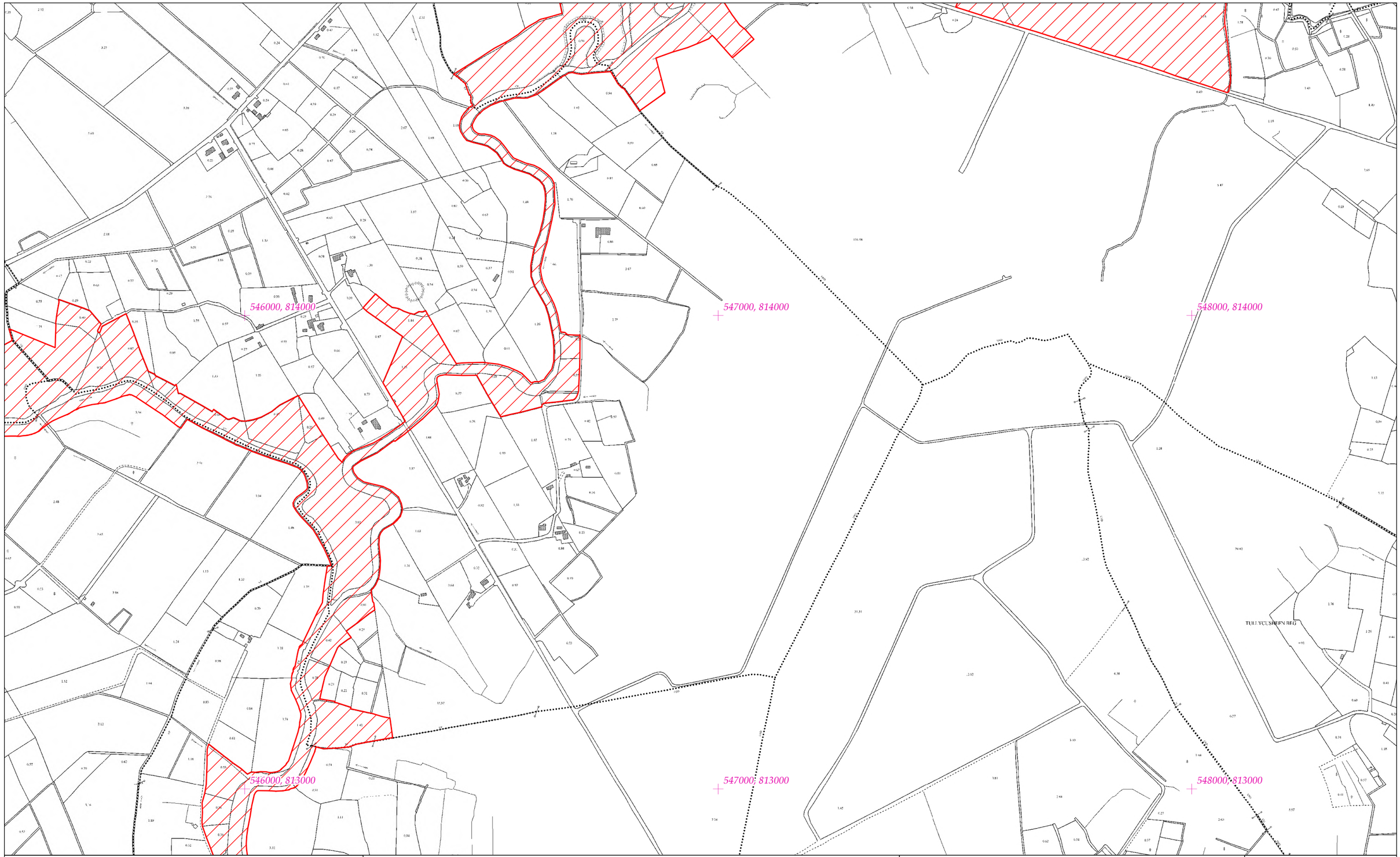

Rialachán 4(1)(b) / Regulation 4(1)(b)

Leathanach 65 de 303 (Co. Mhaigh Eo, Co. Ros Comáin agus Co. Shligigh)

Page 65 of 303 (Co. Mayo, Co. Roscommon and Co. Sligo)

LIMISTÉAR FAOI CHAOMHNÚ SPEISIALTA
SPECIAL AREA OF CONSERVATION

Suirbhéireacht Ordanáis Éireann Ceadúnas Uimhir OSI-NMA-014 © OSi / Rialtas na hÉireann
Ordnance Survey Ireland Licence No. OSI-NMA-014 © Ordnance Survey Ireland / Government of Ireland
Córas Comhordanáidí: Trasteilgean Mercator na hÉireann / Co-ordinate System: Irish Transverse Mercator

LCS na Muaidhe
River Moy SAC
1:5000 O.S. TILE 1457d 65 of 303

0 0.5km
Scála / Scale 1:7,500

SITE CODE
002298

Leagan / Version: 3.03

Arna chló an / Printed on: 07/06/2023

548000, 816000

549000, 816000

550000, 816000

548000, 815000

549000, 815000

550000, 815000

CORSALLAGH

Rialachán 4(1)(b) / Regulation 4(1)(b)

Leathanach 66 de 303 (Co. Mhaigh Eo, Co. Ros Comáin agus Co. Shligigh)

Page 66 of 303 (Co. Mayo, Co. Roscommon and Co. Sligo)

LIMISTÉAR FAOI CHAOMHNÚ SPEISIALTA
SPECIAL AREA OF CONSERVATION

Suirbhéireacht Ordanáis Éireann Ceadúnas Uimhir OSI-NMA-014 © OSi / Rialtas na hÉireann
Ordnance Survey Ireland Licence No. OSI-NMA-014 © Ordnance Survey Ireland / Government of Ireland
Córas Comhordanáidí: Trasteilgean Mercator na hÉireann / Co-ordinate System: Irish Transverse Mercator

LCS na Muaidhe
River Moy SAC
1:5000 O.S. TILE 1458a 66 of 303

0 0.5km

Scála / Scale 1:7,500

SITE CODE
002298

Leagan / Version: 3.03

Arna chló an / Printed on: 07/06/2023

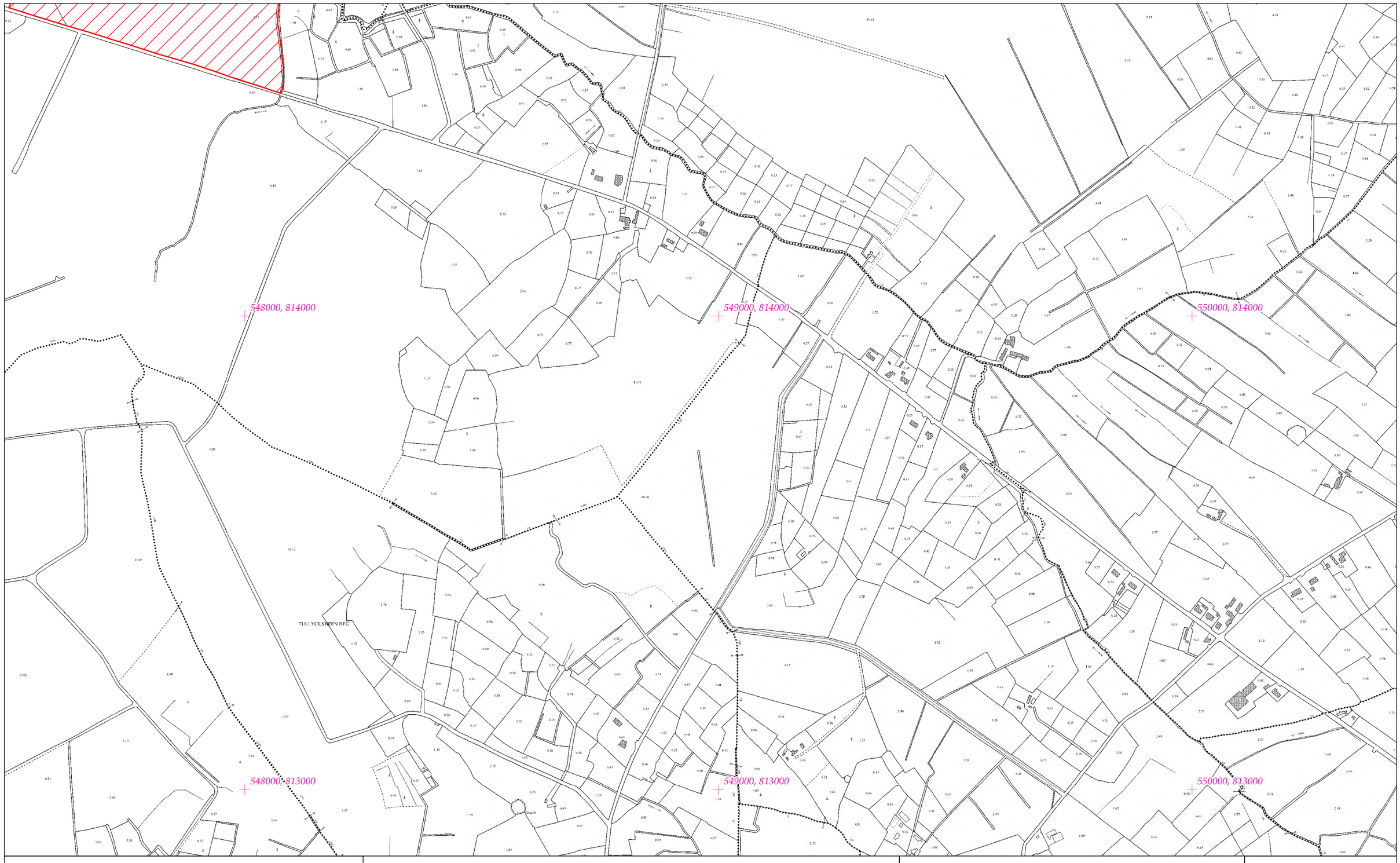

Rialachán 4(1)(b) / Regulation 4(1)(b)

Leathanach 67 de 303 (Co. Mhaigh Eo, Co. Ros Comáin agus Co. Shligigh)

Page 67 of 303 (Co. Mayo, Co. Roscommon and Co. Sligo)

LIMISTÉAR FAOI CHAOMHNÚ SPEISIALTA
SPECIAL AREA OF CONSERVATION

Suirbhéireacht Ordanáis Éireann Ceadúnas Uimhir OSI-NMA-014 © OSi / Rialtas na hÉireann
Ordnance Survey Ireland Licence No. OSI-NMA-014 © Ordnance Survey Ireland / Government of Ireland
Córas Comhordanáidí: Trasteilgean Mercator na hÉireann / Co-ordinate System: Irish Transverse Mercator

LCS na Muaidhe
River Moy SAC
1:5000 O.S. TILE 1458c 67 of 303

0 0.5km

Scála / Scale 1:7,500

SITE CODE
002298

Leagan / Version: 3.03

Arna chló an / Printed on: 07/06/2023

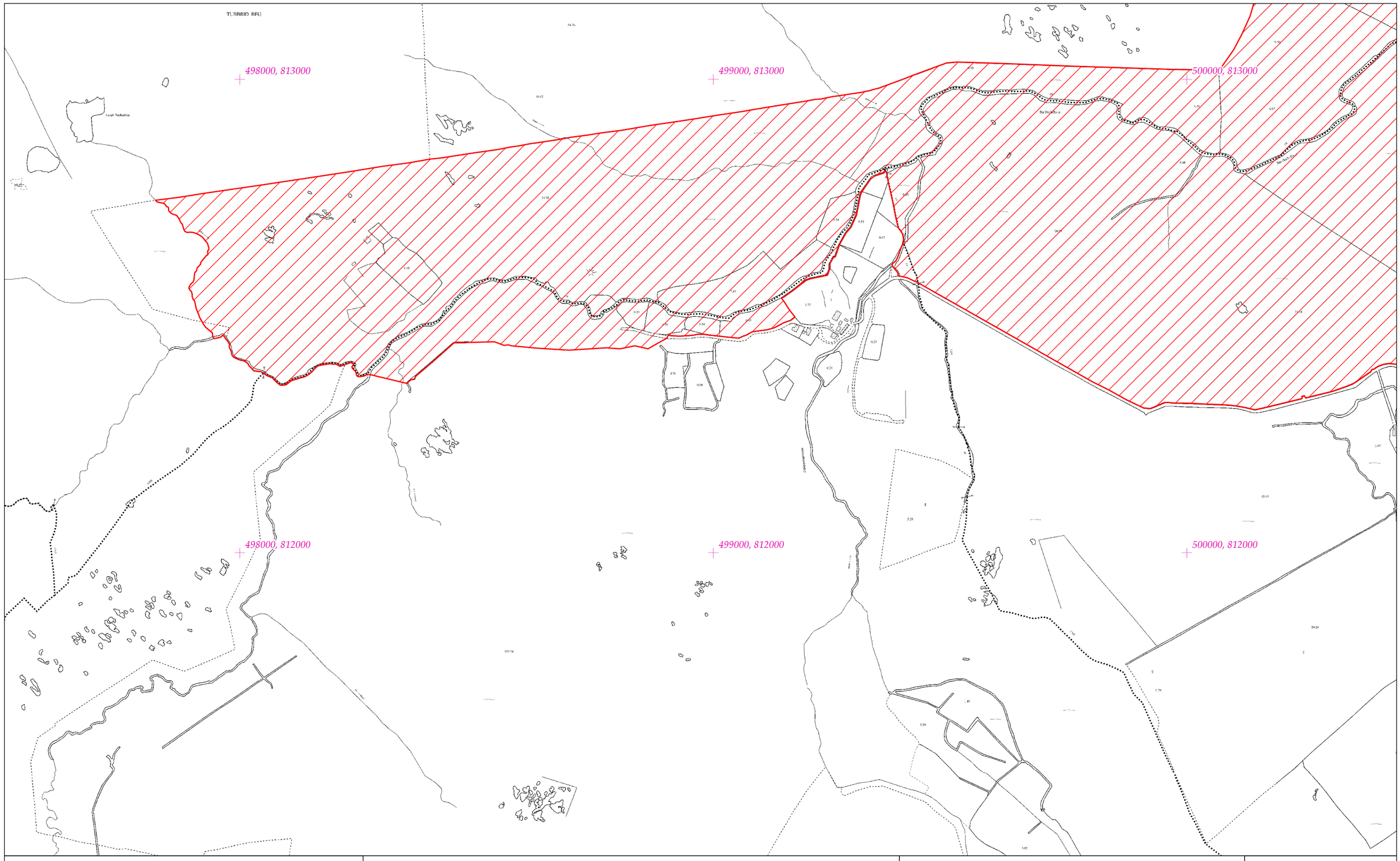

Rialachán 4(1)(b) / Regulation 4(1)(b)

Leathanach 68 de 303 (Co. Mhaigh Eo, Co. Ros Comáin agus Co. Shligigh)

Page 68 of 303 (Co. Mayo, Co. Roscommon and Co. Sligo)

LIMISTÉAR FAOI CHAOMHNÚ SPEISIALTA
SPECIAL AREA OF CONSERVATION

Suirbhéireacht Ordanáis Éireann Ceadúnas Uimhir OSI-NMA-014 © OSi / Rialtas na hÉireann
Ordnance Survey Ireland Licence No. OSI-NMA-014 © Ordnance Survey Ireland / Government of Ireland
Córas Comhordanáidí: Trasteilgean Mercator na hÉireann / Co-ordinate System: Irish Transverse Mercator

LCS na Muaidhe
River Moy SAC
1:5000 O.S. TILE 1512b 68 of 303

0 0.5km

Scála / Scale 1:7,500

SITE CODE
002298

Leagan / Version: 3.03

Arna chló an / Printed on: 07/06/2023

500000, 813000

501000, 813000

502000, 813000

500000, 812000

501000, 812000

502000, 812000

KEENAGH MORE

LIMISTÉAR FAOI CHAOMHNÚ SPEISIALTA
SPECIAL AREA OF CONSERVATION

Rialachán 4(1)(b) / Regulation 4(1)(b)

Leathanach 69 de 303 (Co. Mhaigh Eo, Co. Ros Comáin agus Co. Shligigh)

Page 69 of 303 (Co. Mayo, Co. Roscommon and Co. Sligo)

LCS na Muaidhe
River Moy SAC

1:5000 O.S. TILE 1513a 69 of 303

SITE CODE
002298

Suirbhéireacht Ordanáis Éireann Ceadúnas Uimhir OSI-NMA-014 © OSi / Rialtas na hÉireann
Ordnance Survey Ireland Licence No. OSI-NMA-014 © Ordnance Survey Ireland / Government of Ireland
Córas Comhordanáidí: Trasteilgean Mercator na hÉireann / Co-ordinate System: Irish Transverse Mercator

0 0.5km

Scála / Scale 1:7,500

Leagan / Version: 3.03

Arna chló an / Printed on: 07/06/2023

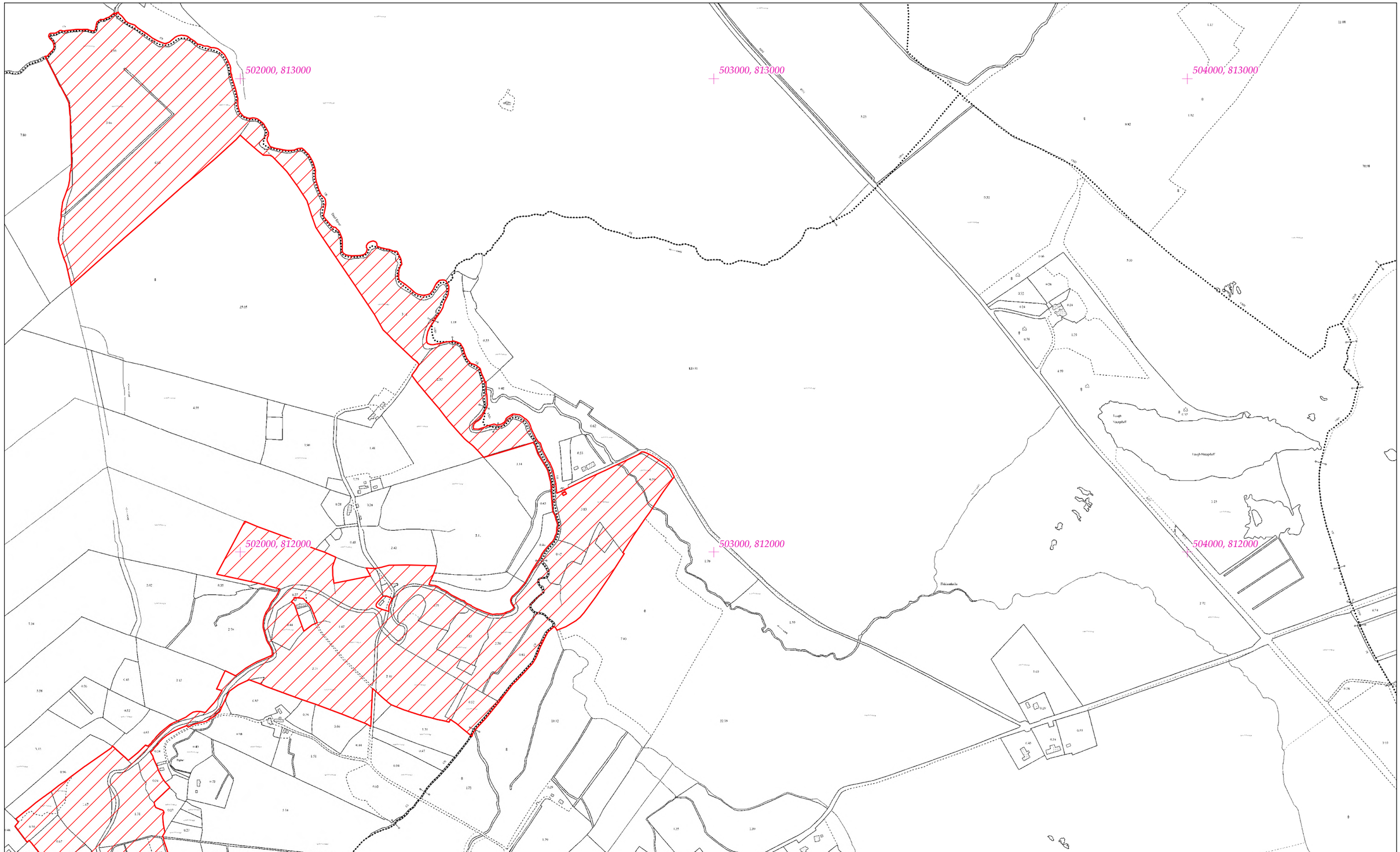

Rialachán 4(1)(b) / Regulation 4(1)(b)

Leathanach 70 de 303 (Co. Mhaigh Eo, Co. Ros Comáin agus Co. Shligigh)

Page 70 of 303 (Co. Mayo, Co. Roscommon and Co. Sligo)

LIMISTÉAR FAOI CHAOMHNÚ SPEISIALTA
SPECIAL AREA OF CONSERVATION

LCS na Muaidhe
River Moy SAC
1:5000 O.S. TILE 1513b 70 of 303

SITE CODE
002298

Suirbhéireacht Ordanáis Éireann Ceadúnas Uimhir OSI-NMA-014 © OSi / Rialtas na hÉireann
Ordnance Survey Ireland Licence No. OSI-NMA-014 © Ordnance Survey Ireland / Government of Ireland
Córas Comhordanáidí: Trasteilgean Mercator na hÉireann / Co-ordinate System: Irish Transverse Mercator

0 0.5km

Scála / Scale 1:7,500

Leagan / Version: 3.03

Arna chló an / Printed on: 07/06/2023

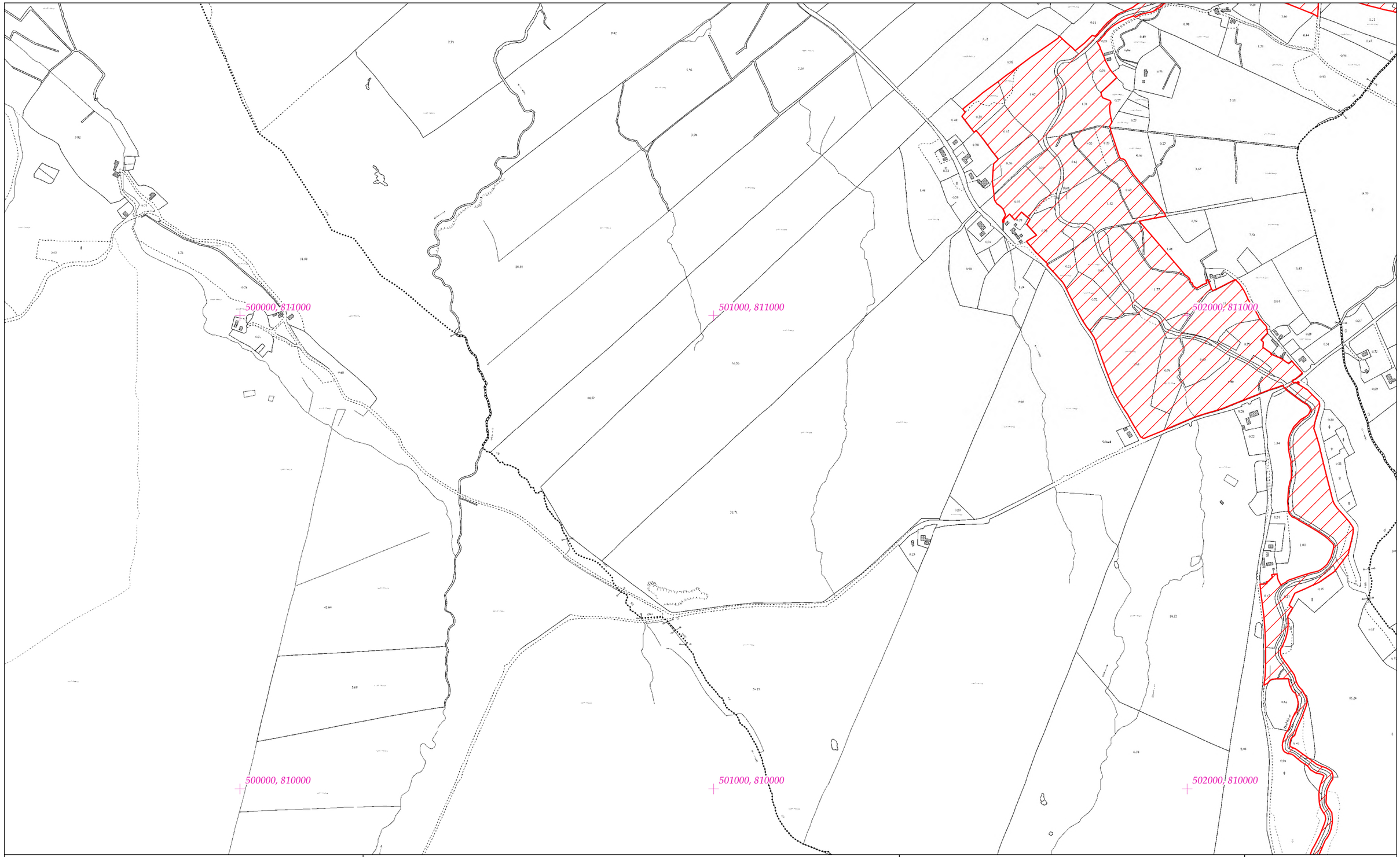

Rialachán 4(1)(b) / Regulation 4(1)(b)

Leathanach 71 de 303 (Co. Mhaigh Eo, Co. Ros Comáin agus Co. Shligigh)

Page 71 of 303 (Co. Mayo, Co. Roscommon and Co. Sligo)

LIMISTÉAR FAOI CHAOMHNÚ SPEISIALTA
SPECIAL AREA OF CONSERVATION

Suirbhéireacht Ordanáis Éireann Ceadúnas Uimhir OSI-NMA-014 © OSi / Rialtas na hÉireann
Ordnance Survey Ireland Licence No. OSI-NMA-014 © Ordnance Survey Ireland / Government of Ireland
Córas Comhordanáidí: Trasteilgean Mercator na hÉireann / Co-ordinate System: Irish Transverse Mercator

LCS na Muaidhe
River Moy SAC
1:5000 O.S. TILE 1513c 71 of 303

0 0.5km

Scála / Scale 1:7,500

SITE CODE
002298

Leagan / Version: 3.03

Arna chló an / Printed on: 07/06/2023

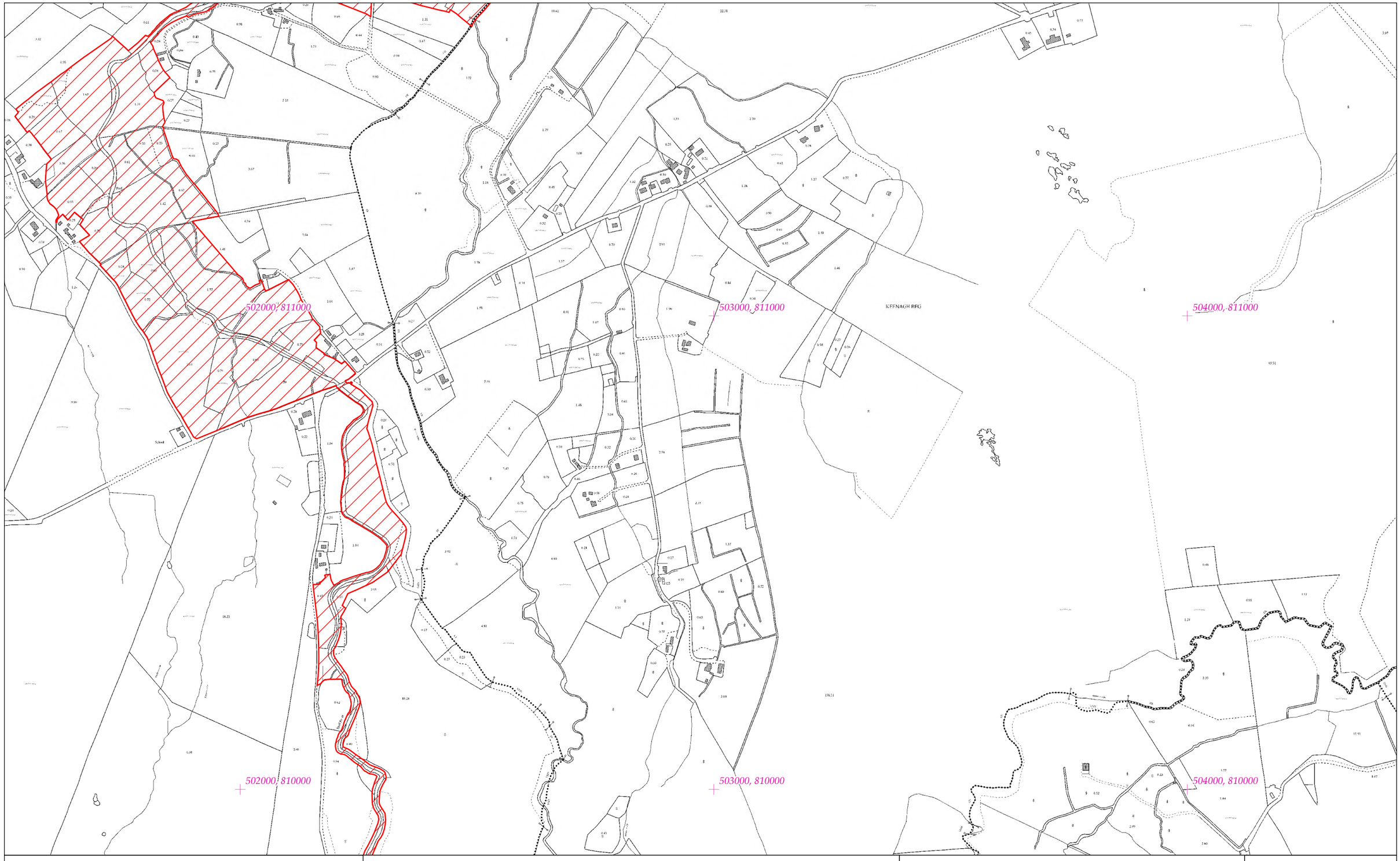

Rialachán 4(1)(b) / Regulation 4(1)(b)

Leathanach 72 de 303 (Co. Mhaigh Eo, Co. Ros Comáin agus Co. Shligigh)

Page 72 of 303 (Co. Mayo, Co. Roscommon and Co. Sligo)

LIMISTÉAR FAOI CHAOMHNÚ SPEISIALTA
SPECIAL AREA OF CONSERVATION

Suirbhéireacht Ordanáis Éireann Ceadúnas Uimhir OSI-NMA-014 © OSi / Rialtas na hÉireann
Ordnance Survey Ireland Licence No. OSI-NMA-014 © Ordnance Survey Ireland / Government of Ireland
Córas Comhordanáidí: Trasteilgean Mercator na hÉireann / Co-ordinate System: Irish Transverse Mercator

LCS na Muaidhe
River Moy SAC
1:5000 O.S. TILE 1513d 72 of 303

0 0.5km

Scála / Scale 1:7,500

SITE CODE
002298

Leagan / Version: 3.03

Arna chló an / Printed on: 07/06/2023

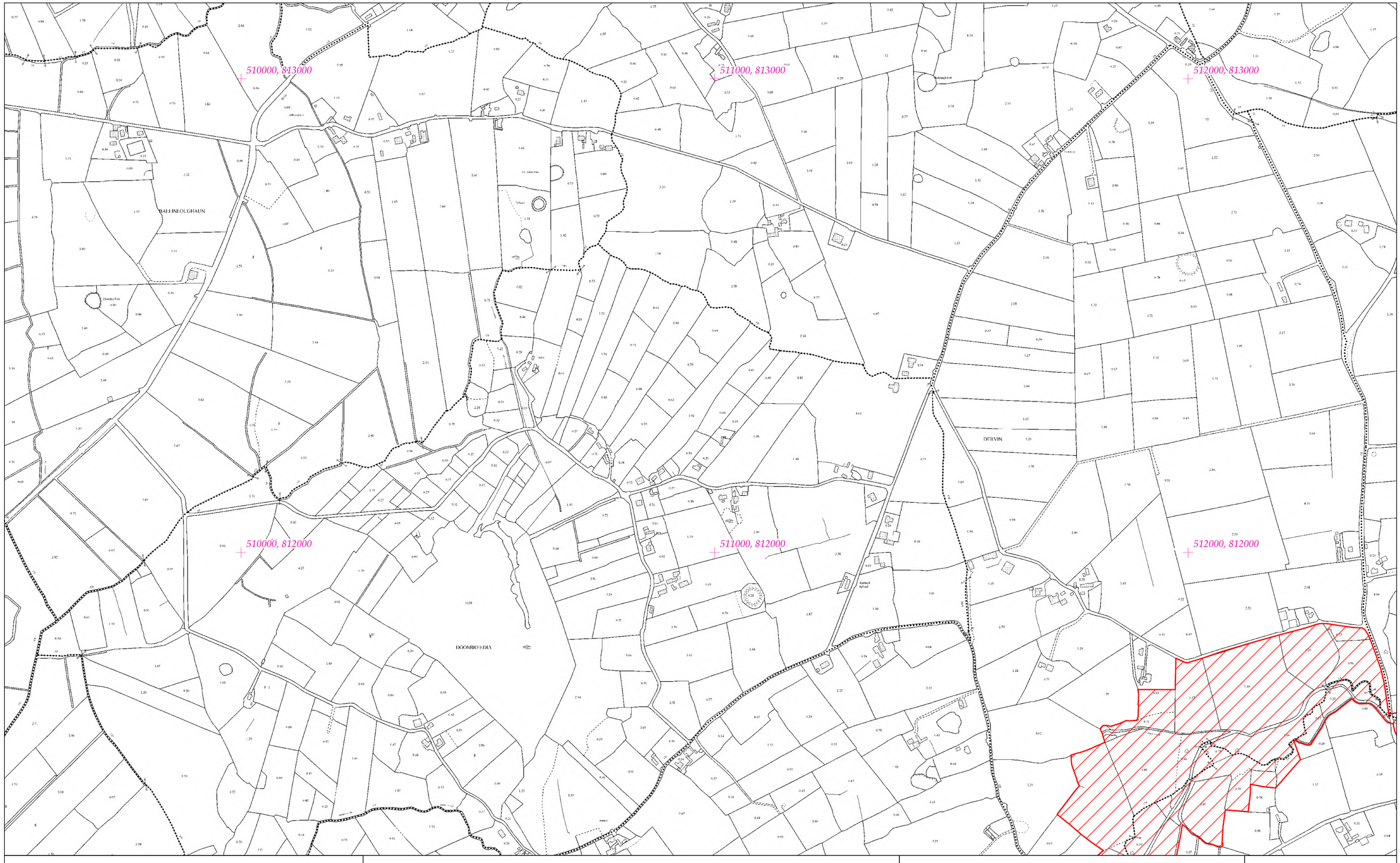

Rialachán 4(1)(b) / Regulation 4(1)(b)

Leathanach 73 de 303 (Co. Mhaigh Eo, Co. Ros Comáin agus Co. Shligigh)

Page 73 of 303 (Co. Mayo, Co. Roscommon and Co. Sligo)

LIMISTÉAR FAOI CHAOMHNÚ SPEISIALTA
SPECIAL AREA OF CONSERVATION

Suirbhéireacht Ordanáis Éireann Ceadúnas Uimhir OSI-NMA-014 © OSi / Rialtas na hÉireann
Ordnance Survey Ireland Licence No. OSI-NMA-014 © Ordnance Survey Ireland / Government of Ireland
Córas Comhordanáidí: Trasteilgean Mercator na hÉireann / Co-ordinate System: Irish Transverse Mercator

LCS na Muaidhe
River Moy SAC
1:5000 O.S. TILE 1515b 73 of 303

0 0.5km
Scála / Scale 1:7,500

SITE CODE
002298

Leagan / Version: 3.03

Arna chló an / Printed on: 07/06/2023

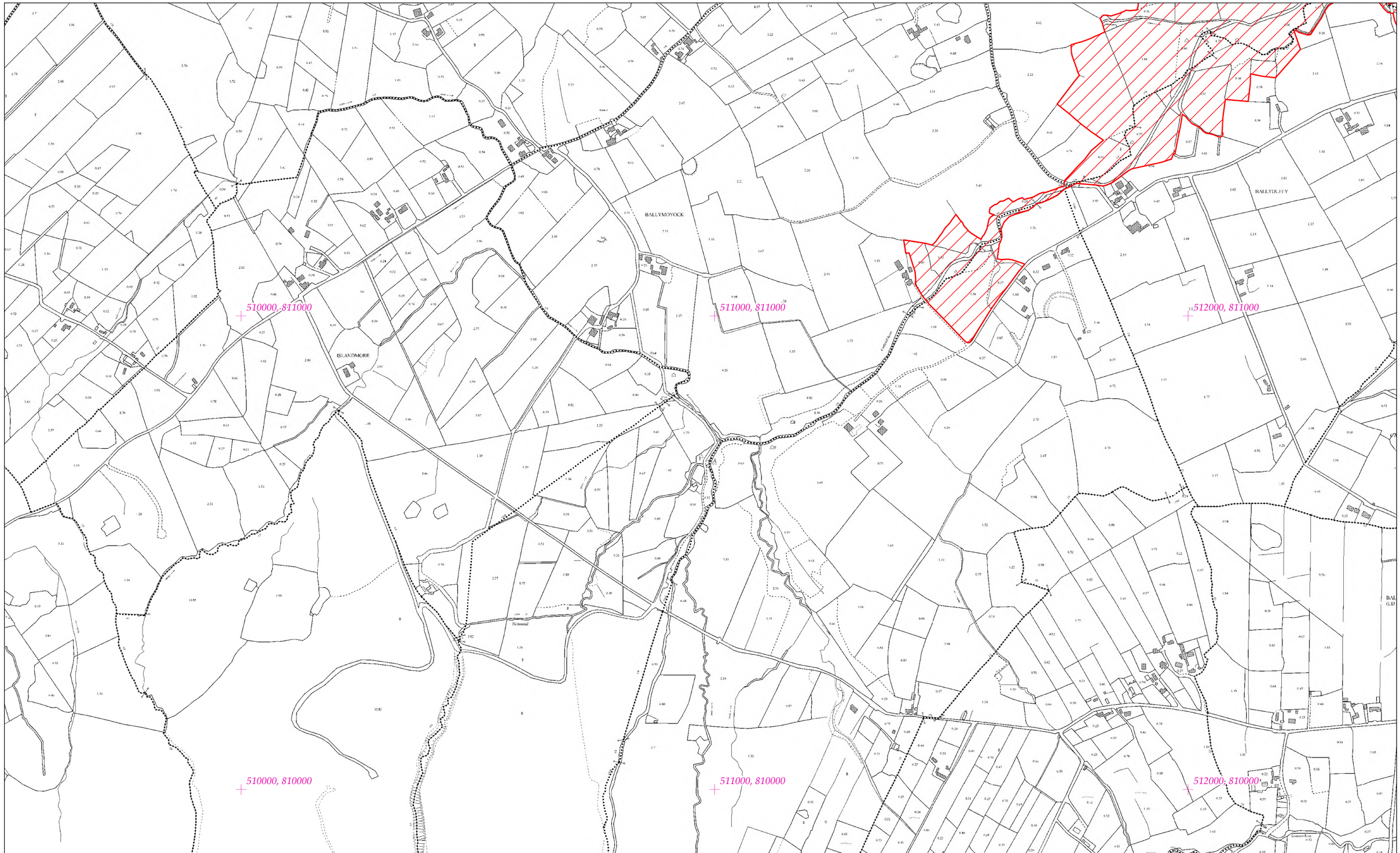

Rialachán 4(1)(b) / Regulation 4(1)(b)

Leathanach 74 de 303 (Co. Mhaigh Eo, Co. Ros Comáin agus Co. Shligigh)

Page 74 of 303 (Co. Mayo, Co. Roscommon and Co. Sligo)

LIMISTÉAR FAOI CHAOMHNÚ SPEISIALTA
SPECIAL AREA OF CONSERVATION

LCS na Muaidhe
River Moy SAC

1:5000 O.S. TILE 1515d 74 of 303

SITE CODE
002298

Suirbhéireacht Ordanáis Éireann Ceadúnas Uimhir OSI-NMA-014 © OSi / Rialtas na hÉireann
Ordnance Survey Ireland Licence No. OSI-NMA-014 © Ordnance Survey Ireland / Government of Ireland
Córas Comhordanáidí: Trasteilgean Mercator na hÉireann / Co-ordinate System: Irish Transverse Mercator

0 0.5km

Scála / Scale 1:7,500

Leagan / Version: 3.03

Arna chló an / Printed on: 07/06/2023

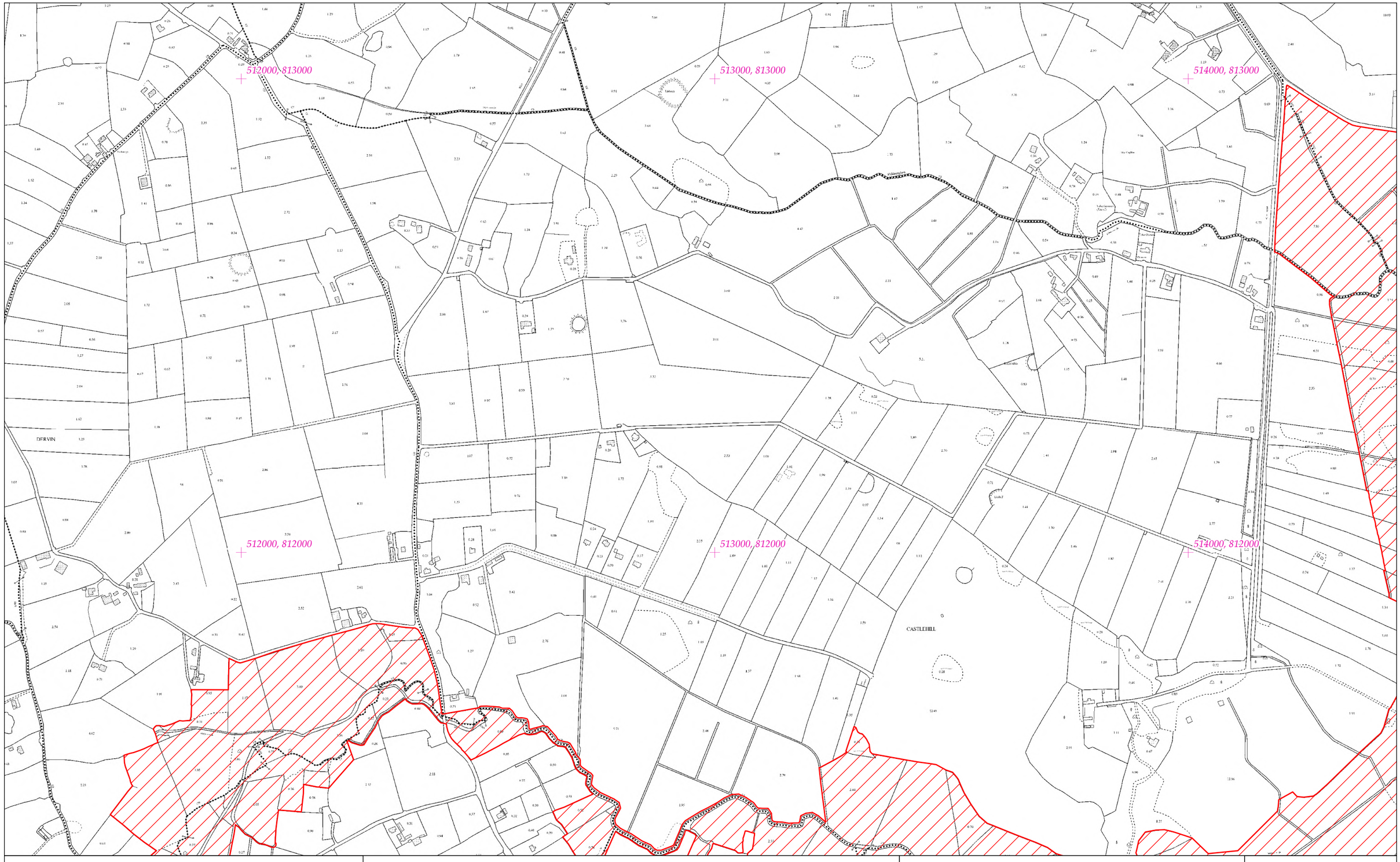

Rialachán 4(1)(b) / Regulation 4(1)(b)

Leathanach 75 de 303 (Co. Mhaigh Eo, Co. Ros Comáin agus Co. Shligigh)

Page 75 of 303 (Co. Mayo, Co. Roscommon and Co. Sligo)

LIMISTÉAR FAOI CHAOMHNÚ SPEISIALTA
SPECIAL AREA OF CONSERVATION

Suirbhéireacht Ordanáis Éireann Ceadúnas Uimhir OSI-NMA-014 © OSi / Rialtas na hÉireann
Ordnance Survey Ireland Licence No. OSI-NMA-014 © Ordnance Survey Ireland / Government of Ireland
Córas Comhordanáidí: Trasteilgean Mercator na hÉireann / Co-ordinate System: Irish Transverse Mercator

LCS na Muaidhe
River Moy SAC
1:5000 O.S. TILE 1516a 75 of 303

0 0.5km
Scála / Scale 1:7,500

SITE CODE
002298

Leagan / Version: 3.03

Arna chló an / Printed on: 07/06/2023

514000, 813000

515000, 813000

516000, 813000

514000, 812000

515000, 812000

516000, 812000

ERREW

Rialachán 4(1)(b) / Regulation 4(1)(b)

Leathanach 76 de 303 (Co. Mhaigh Eo, Co. Ros Comáin agus Co. Shligigh)

Page 76 of 303 (Co. Mayo, Co. Roscommon and Co. Sligo)

LIMISTÉAR FAOI CHAOMHNÚ SPEISIALTA
SPECIAL AREA OF CONSERVATION

Suirbhéireacht Ordanáis Éireann Ceadúnas Uimhir OSI-NMA-014 © OSi / Rialtas na hÉireann
Ordnance Survey Ireland Licence No. OSI-NMA-014 © Ordnance Survey Ireland / Government of Ireland
Córas Comhordanáidí: Trasteilgean Mercator na hÉireann / Co-ordinate System: Irish Transverse Mercator

LCS na Muaidhe
River Moy SAC
1:5000 O.S. TILE 1516b 76 of 303

0 0.5km

Scála / Scale 1:7,500

SITE CODE
002298

Leagan / Version: 3.03

Arna chló an / Printed on: 07/06/2023

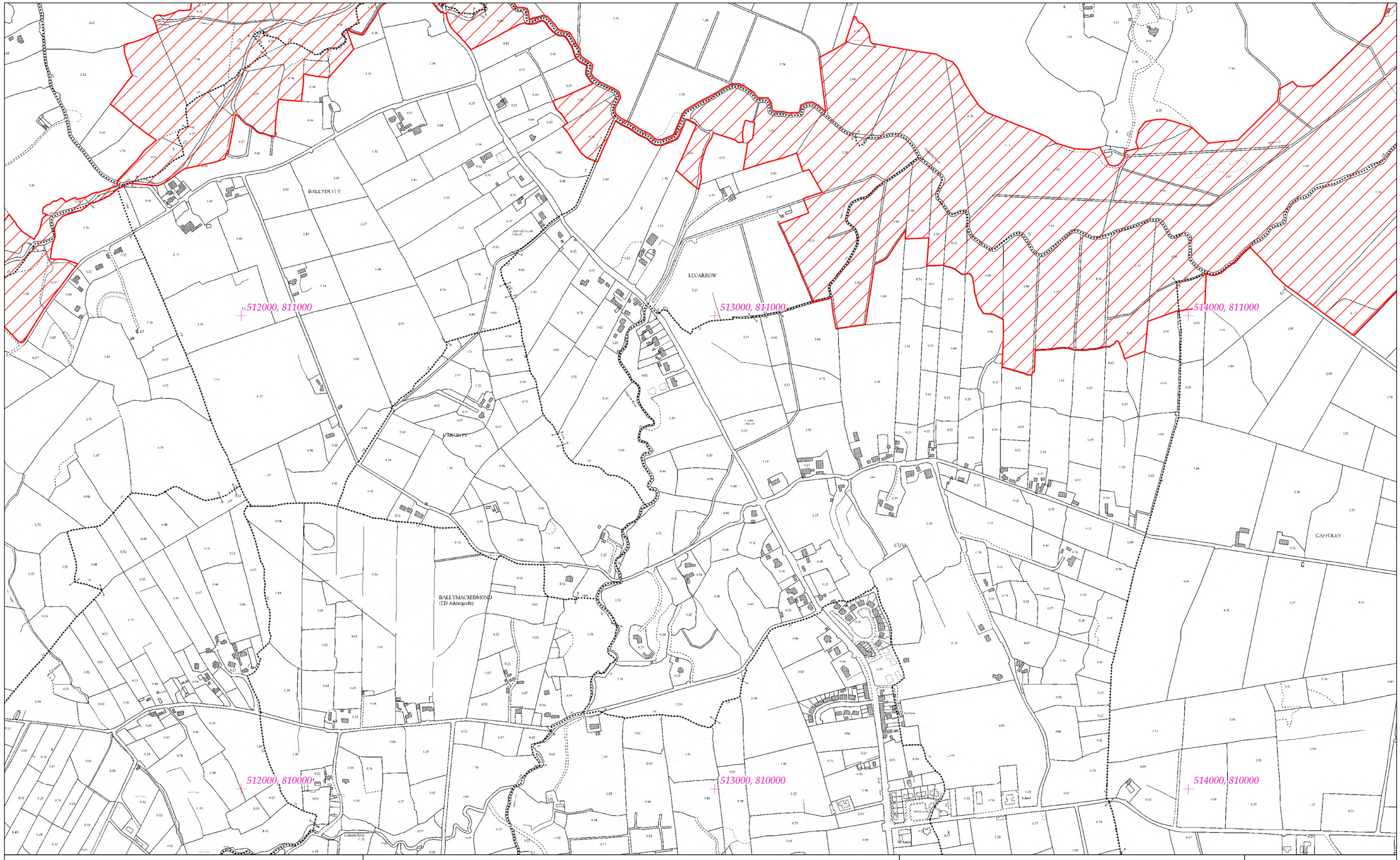

Rialachán 4(1)(b) / Regulation 4(1)(b)

Leathanach 77 de 303 (Co. Mhaigh Eo, Co. Ros Comáin agus Co. Shligigh)

Page 77 of 303 (Co. Mayo, Co. Roscommon and Co. Sligo)

LIMISTÉAR FAOI CHAOMHNÚ SPEISIALTA
SPECIAL AREA OF CONSERVATION

LCS na Muaidhe
River Moy SAC

1:5000 O.S. TILE 1516c 77 of 303

SITE CODE
002298

Suirbhéireacht Ordanáis Éireann Ceadúnas Uimhir OSI-NMA-014 © OSi / Rialtas na hÉireann
Ordnance Survey Ireland Licence No. OSI-NMA-014 © Ordnance Survey Ireland / Government of Ireland
Córas Comhordanáidí: Trasteilgean Mercator na hÉireann / Co-ordinate System: Irish Transverse Mercator

0 0.5km

Scála / Scale 1:7,500

Leagan / Version: 3.03

Arna chló an / Printed on: 07/06/2023

514000, 811000

515000, 811000

516000,,811000

514000, 810000

515000, 810000

516000, 810000

CAPPOLEY

KNOCKMARIA or ADDERGOOLE

Rialachán 4(1)(b) / Regulation 4(1)(b)

Leathanach 78 de 303 (Co. Mhaigh Eo, Co. Ros Comáin agus Co. Shligigh)

Page 78 of 303 (Co. Mayo, Co. Roscommon and Co. Sligo)

LIMISTÉAR FAOI CHAOMHNÚ SPEISIALTA
SPECIAL AREA OF CONSERVATION

Suirbhéireacht Ordanáis Éireann Ceadúnas Uimhir OSI-NMA-014 © OSi / Rialtas na hÉireann
Ordnance Survey Ireland Licence No. OSI-NMA-014 © Ordnance Survey Ireland / Government of Ireland
Córas Comhordanáidí: Trasteilgean Mercator na hÉireann / Co-ordinate System: Irish Transverse Mercator

LCS na Muaidhe
River Moy SAC
1:5000 O.S. TILE 1516d 78 of 303

0 0.5km

Scála / Scale 1:7,500

SITE CODE
002298

Leagan / Version: 3.03

Arna chló an / Printed on: 07/06/2023

516000, 813000

517000, 813000

518000,,813000

516000, 812000

517000, 812000

518000, 812000

Rialachán 4(1)(b) / Regulation 4(1)(b)

Leathanach 79 de 303 (Co. Mhaigh Eo, Co. Ros Comáin agus Co. Shligigh)

Page 79 of 303 (Co. Mayo, Co. Roscommon and Co. Sligo)

LIMISTÉAR FAOI CHAOMHNÚ SPEISIALTA
SPECIAL AREA OF CONSERVATION

LCS na Muaidhe
River Moy SAC

1:5000 O.S. TILE 1517a 79 of 303

SITE CODE
002298

Suirbhéireacht Ordanáis Éireann Ceadúnas Uimhir OSI-NMA-014 © OSi / Rialtas na hÉireann
Ordnance Survey Ireland Licence No. OSI-NMA-014 © Ordnance Survey Ireland / Government of Ireland
Córas Comhordanáidí: Trasteilgean Mercator na hÉireann / Co-ordinate System: Irish Transverse Mercator

0 0.5km

Scála / Scale 1:7,500

Leagan / Version: 3.03

Arna chló an / Printed on: 07/06/2023

518000, 813000

519000, 813000

520000, 813000

518000, 812000

519000, 812000

520000, 812000

FRIARSTOWN

Rialachán 4(1)(b) / Regulation 4(1)(b)

Leathanach 80 de 303 (Co. Mhaigh Eo, Co. Ros Comáin agus Co. Shligigh)

Page 80 of 303 (Co. Mayo, Co. Roscommon and Co. Sligo)

LIMISTÉAR FAOI CHAOMHNÚ SPEISIALTA
SPECIAL AREA OF CONSERVATION

Suirbhéireacht Ordanáis Éireann Ceadúnas Uimhir OSI-NMA-014 © OSi / Rialtas na hÉireann
Ordnance Survey Ireland Licence No. OSI-NMA-014 © Ordnance Survey Ireland / Government of Ireland
Córas Comhordanáidí: Trasteilgean Mercator na hÉireann / Co-ordinate System: Irish Transverse Mercator

LCS na Muaidhe
River Moy SAC

1:5000 O.S. TILE 1517b 80 of 303

0 0.5km

Scála / Scale 1:7,500

SITE CODE
002298

Leagan / Version: 3.03

Arna chló an / Printed on: 07/06/2023

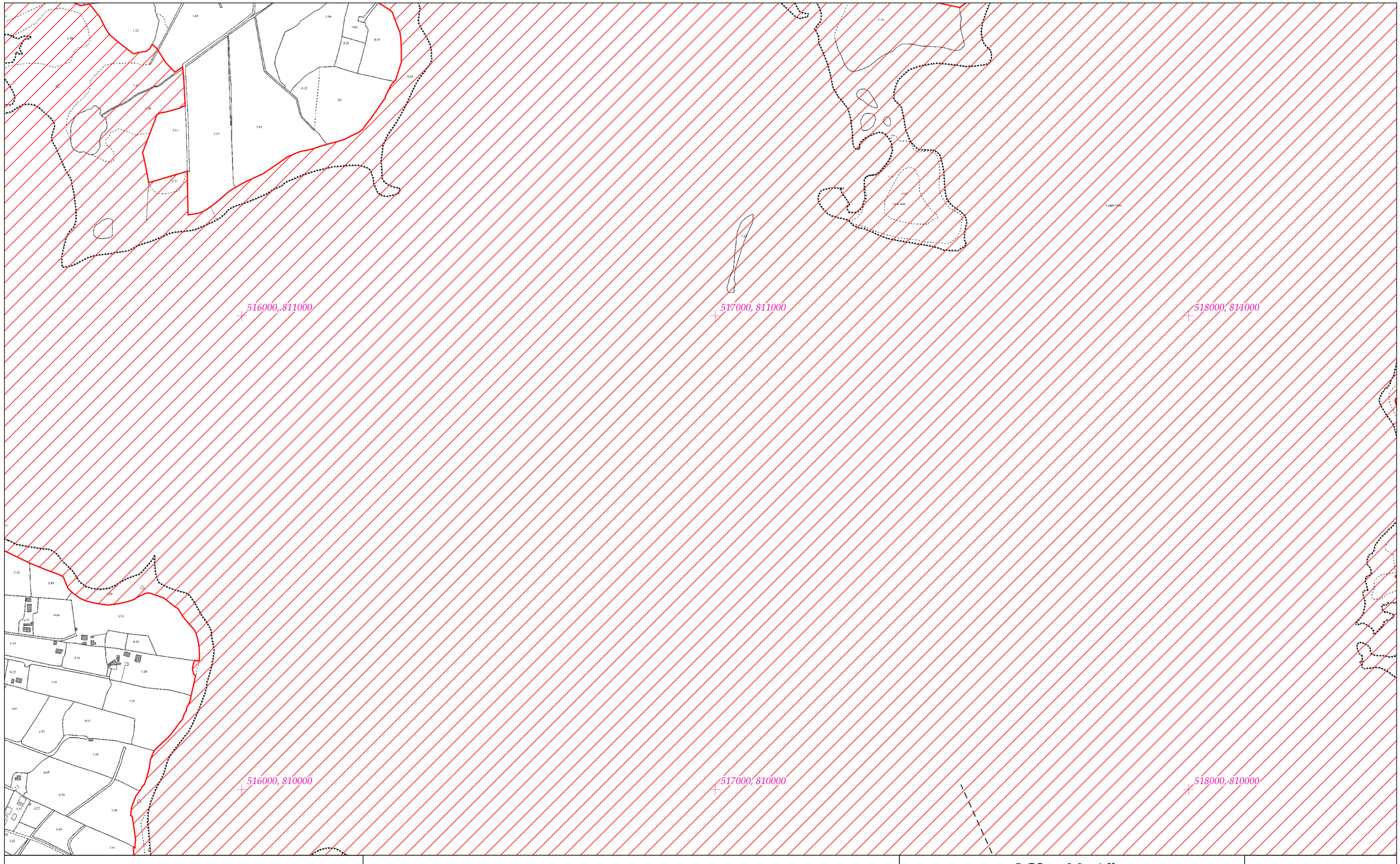

Rialachán 4(1)(b) / Regulation 4(1)(b)

Leathanach 81 de 303 (Co. Mhaigh Eo, Co. Ros Comáin agus Co. Shligigh)

Page 81 of 303 (Co. Mayo, Co. Roscommon and Co. Sligo)

LIMISTÉAR FAOI CHAOMHNÚ SPEISIALTA
SPECIAL AREA OF CONSERVATION

Suirbhéireacht Ordanáis Éireann Ceadúnas Uimhir OSI-NMA-014 © OSi / Rialtas na hÉireann
Ordnance Survey Ireland Licence No. OSI-NMA-014 © Ordnance Survey Ireland / Government of Ireland
Córas Comhordanáidí: Trasteilgean Mercator na hÉireann / Co-ordinate System: Irish Transverse Mercator

LCS na Muaidhe
River Moy SAC
1:5000 O.S. TILE 1517c 81 of 303

0 0.5km

Scála / Scale 1:7,500

SITE CODE
002298

Leagan / Version: 3.03

Arna chló an / Printed on: 07/06/2023

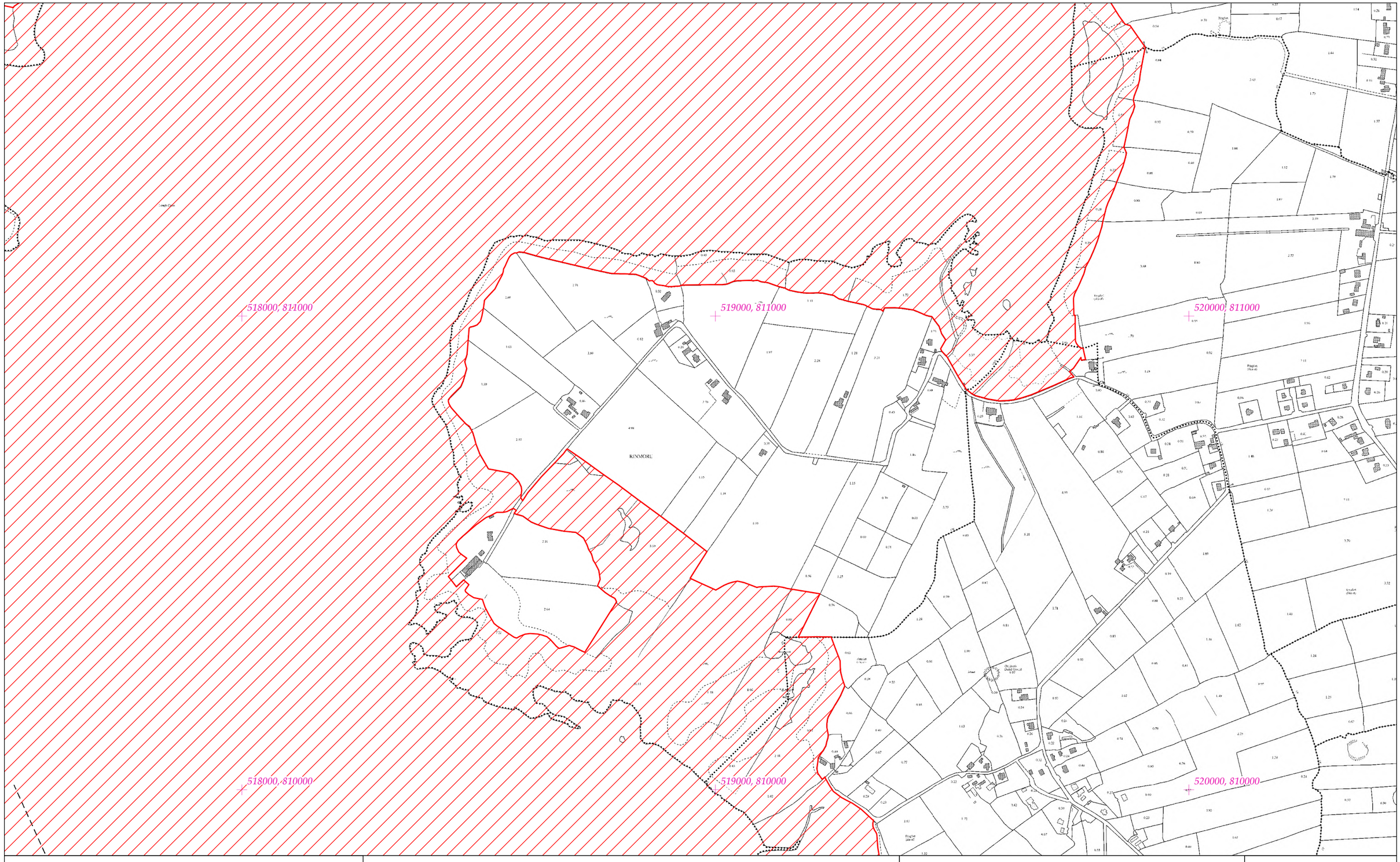

Rialachán 4(1)(b) / Regulation 4(1)(b)

Leathanach 82 de 303 (Co. Mhaigh Eo, Co. Ros Comáin agus Co. Shligigh)

Page 82 of 303 (Co. Mayo, Co. Roscommon and Co. Sligo)

LIMISTÉAR FAOI CHAOMHNÚ SPEISIALTA
SPECIAL AREA OF CONSERVATION

Suirbhéireacht Ordanáis Éireann Ceadúnas Uimhir OSI-NMA-014 © OSi / Rialtas na hÉireann
Ordnance Survey Ireland Licence No. OSI-NMA-014 © Ordnance Survey Ireland / Government of Ireland
Córas Comhordanáidí: Trasteilgean Mercator na hÉireann / Co-ordinate System: Irish Transverse Mercator

LCS na Muaidhe
River Moy SAC
1:5000 O.S. TILE 1517d 82 of 303

0 0.5km

Scála / Scale 1:7,500

SITE CODE
002298

Leagan / Version: 3.03

Arna chló an / Printed on: 07/06/2023

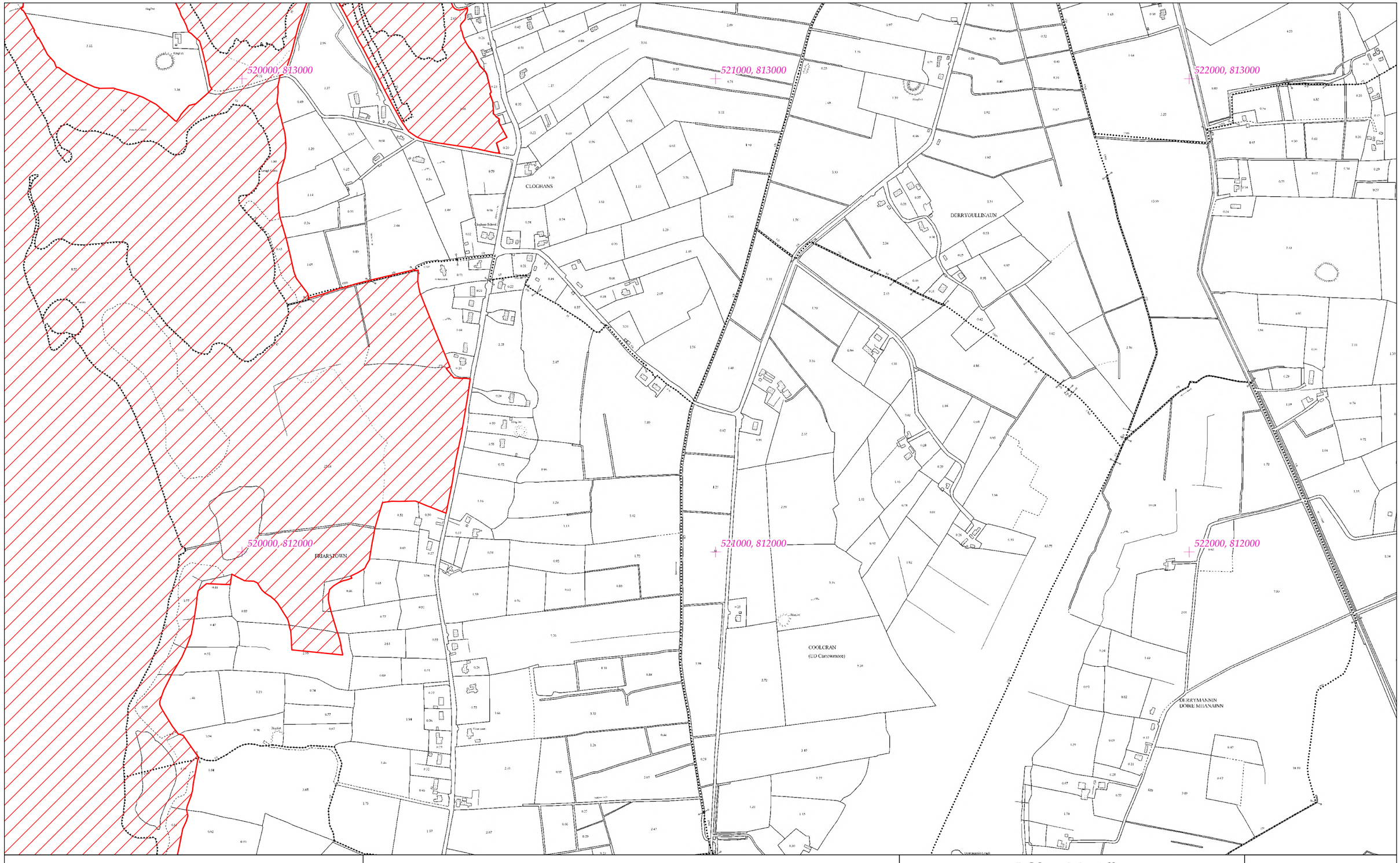

Rialachán 4(1)(b) / Regulation 4(1)(b)

Leathanach 83 de 303 (Co. Mhaigh Eo, Co. Ros Comáin agus Co. Shligigh)

Page 83 of 303 (Co. Mayo, Co. Roscommon and Co. Sligo)

LIMISTÉAR FAOI CHAOMHNÚ SPEISIALTA
SPECIAL AREA OF CONSERVATION

Suirbhéireacht Ordanáis Éireann Ceadúnas Uimhir OSI-NMA-014 © OSi / Rialtas na hÉireann
Ordnance Survey Ireland Licence No. OSI-NMA-014 © Ordnance Survey Ireland / Government of Ireland
Córas Comhordanáidí: Trasteilgean Mercator na hÉireann / Co-ordinate System: Irish Transverse Mercator

LCS na Muaidhe
River Moy SAC
1:5000 O.S. TILE 1518a 83 of 303

0 0.5km

Scála / Scale 1:7,500

SITE CODE
002298

Leagan / Version: 3.03

Arna chló an / Printed on: 07/06/2023

524000, 813000

525000, 813000

526000, 813000

524000, 812000

525000, 812000

526000, 812000

BALLYMACREDMOND
(ED Mount Falcon)

TONYBAUN
AN TONNAIGH BHÁN

CARROWKERIBLY
CEATHRÚ MHIC GHIOBLÍN

Rialachán 4(1)(b) / Regulation 4(1)(b)

Leathanach 84 de 303 (Co. Mhaigh Eo, Co. Ros Comáin agus Co. Shligigh)

Page 84 of 303 (Co. Mayo, Co. Roscommon and Co. Sligo)

LIMISTÉAR FAOI CHAOMHNÚ SPEISIALTA
SPECIAL AREA OF CONSERVATION

Suirbhéireacht Ordanáis Éireann Ceadúnas Uimhir OSI-NMA-014 © OSi / Rialtas na hÉireann
Ordnance Survey Ireland Licence No. OSI-NMA-014 © Ordnance Survey Ireland / Government of Ireland
Córas Comhordanáidí: Trasteilgean Mercator na hÉireann / Co-ordinate System: Irish Transverse Mercator

LCS na Muaidhe
River Moy SAC
1:5000 O.S. TILE 1519a 84 of 303

0 0.5km

Scála / Scale 1:7,500

SITE CODE
002298

Leagan / Version: 3.03

Arna chló an / Printed on: 07/06/2023

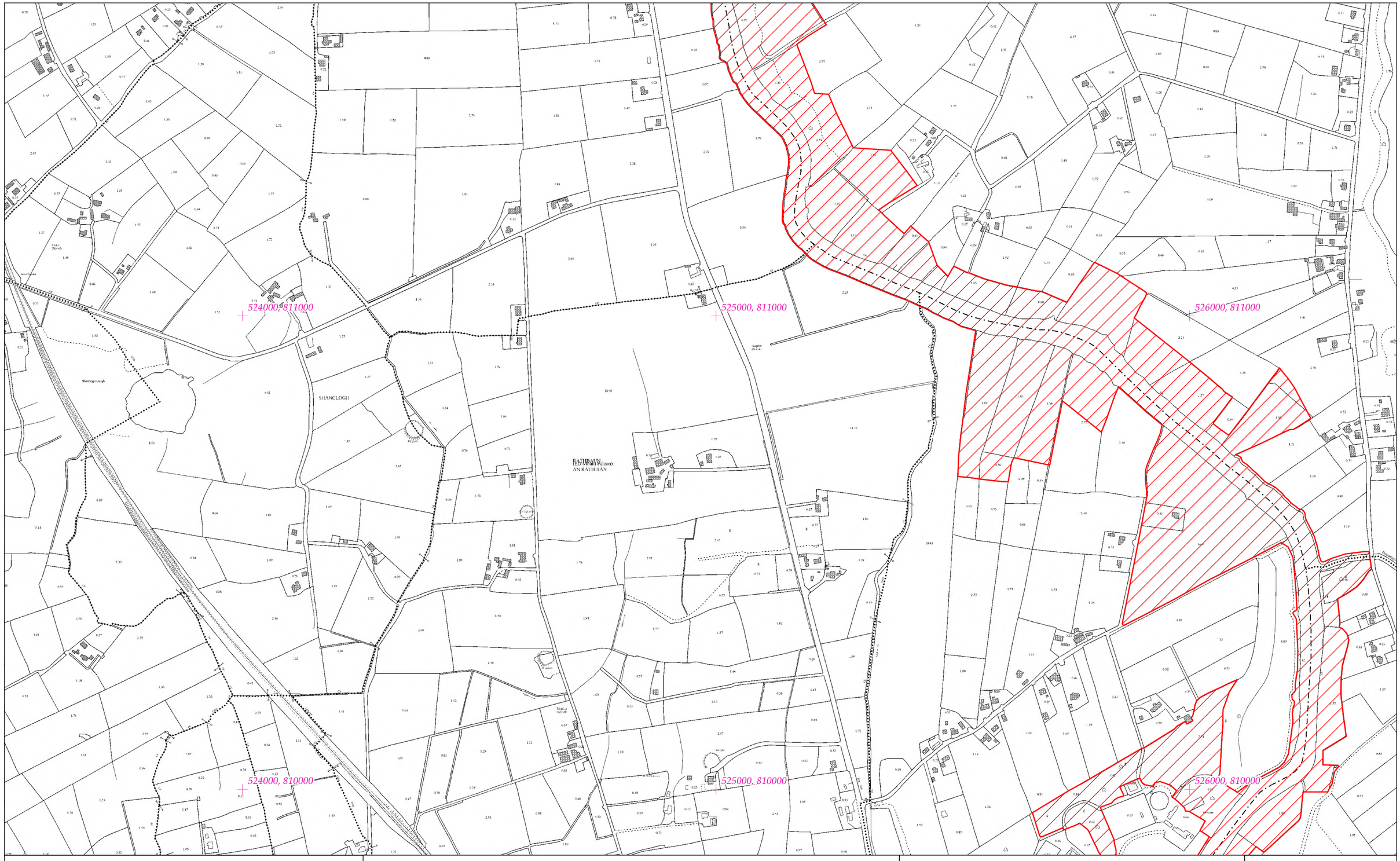

Rialachán 4(1)(b) / Regulation 4(1)(b)

Leathanach 85 de 303 (Co. Mhaigh Eo, Co. Ros Comáin agus Co. Shligigh)

Page 85 of 303 (Co. Mayo, Co. Roscommon and Co. Sligo)

LIMISTÉAR FAOI CHAOMHNÚ SPEISIALTA
SPECIAL AREA OF CONSERVATION

Suirbhéireacht Ordanáis Éireann Ceadúnas Uimhir OSI-NMA-014 © OSi / Rialtas na hÉireann
Ordnance Survey Ireland Licence No. OSI-NMA-014 © Ordnance Survey Ireland / Government of Ireland
Córas Comhordanáidí: Trasteilgean Mercator na hÉireann / Co-ordinate System: Irish Transverse Mercator

LCS na Muaidhe
River Moy SAC
1:5000 O.S. TILE 1519c 85 of 303

0 0.5km

Scála / Scale 1:7,500

SITE CODE
002298

Leagan / Version: 3.03

Arna chló an / Printed on: 07/06/2023

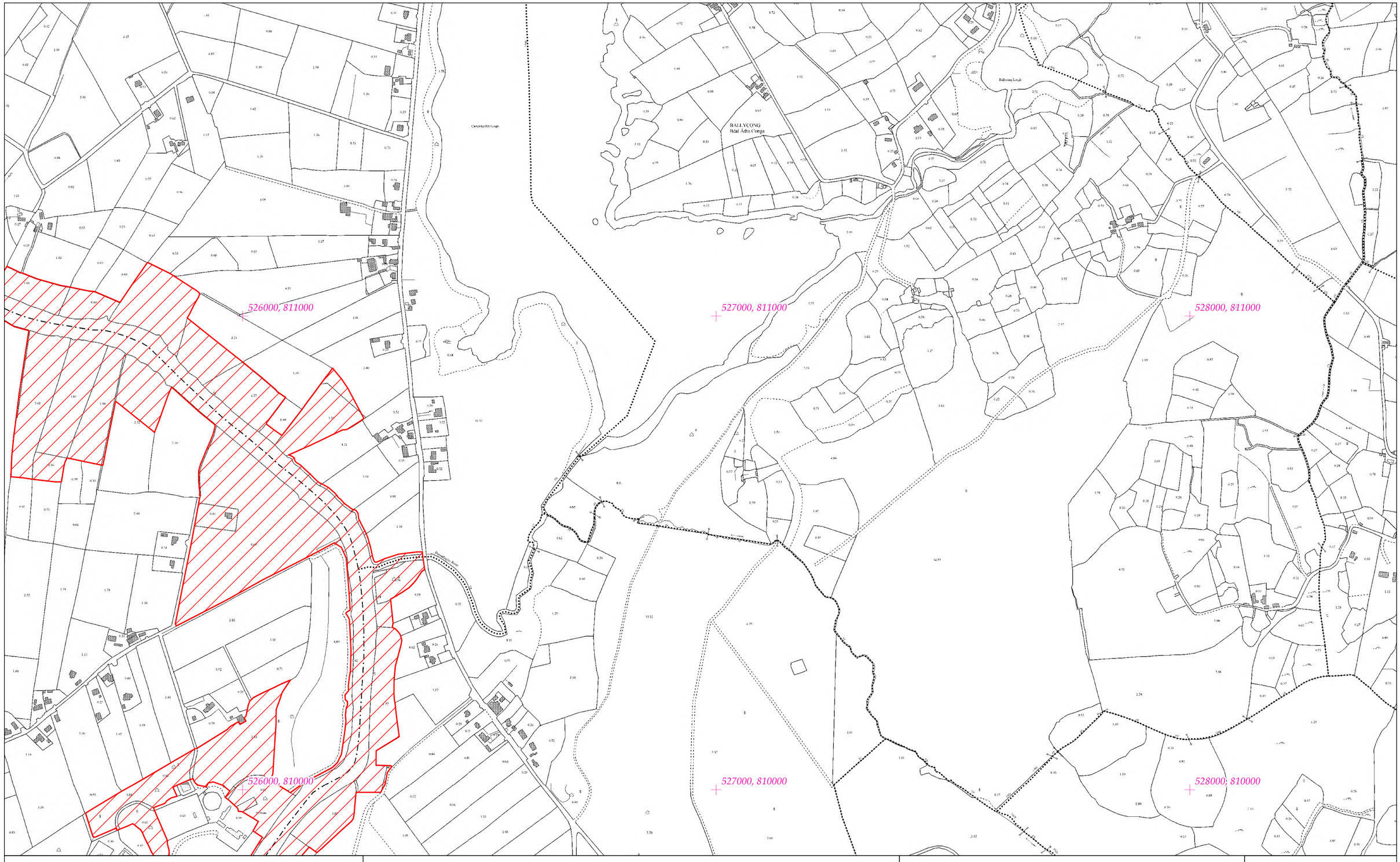

Rialachán 4(1)(b) / Regulation 4(1)(b)

Leathanach 86 de 303 (Co. Mhaigh Eo, Co. Ros Comáin agus Co. Shligigh)

Page 86 of 303 (Co. Mayo, Co. Roscommon and Co. Sligo)

LIMISTÉAR FAOI CHAOMHNÚ SPEISIALTA
SPECIAL AREA OF CONSERVATION

LCS na Muaidhe
River Moy SAC
1:5000 O.S. TILE 1519d 86 of 303

SITE CODE
002298

Suirbhéireacht Ordanáis Éireann Ceadúnas Uimhir OSI-NMA-014 © OSi / Rialtas na hÉireann
Ordnance Survey Ireland Licence No. OSI-NMA-014 © Ordnance Survey Ireland / Government of Ireland
Córas Comhordanáidí: Trasteilgean Mercator na hÉireann / Co-ordinate System: Irish Transverse Mercator

0 0.5km

Scála / Scale 1:7,500

Leagan / Version: 3.03

Arna chló an / Printed on: 07/06/2023

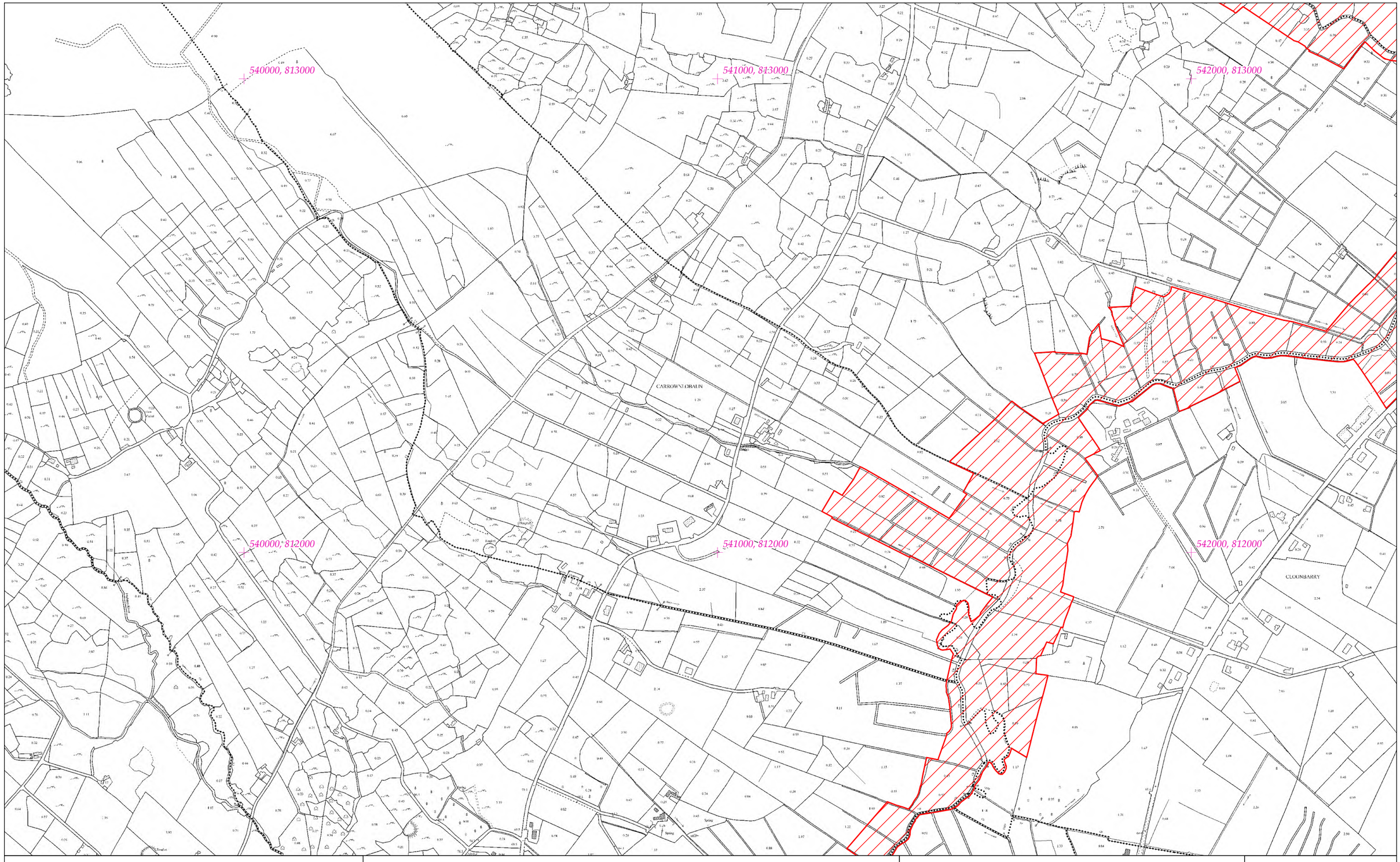

Rialachán 4(1)(b) / Regulation 4(1)(b)

Leathanach 87 de 303 (Co. Mhaigh Eo, Co. Ros Comáin agus Co. Shligigh)

Page 87 of 303 (Co. Mayo, Co. Roscommon and Co. Sligo)

LIMISTÉAR FAOI CHAOMHNÚ SPEISIALTA
SPECIAL AREA OF CONSERVATION

Suirbhéireacht Ordanáis Éireann Ceadúnas Uimhir OSI-NMA-014 © OSi / Rialtas na hÉireann
Ordnance Survey Ireland Licence No. OSI-NMA-014 © Ordnance Survey Ireland / Government of Ireland
Córas Comhordanáidí: Trasteilgean Mercator na hÉireann / Co-ordinate System: Irish Transverse Mercator

LCS na Muaidhe
River Moy SAC
1:5000 O.S. TILE 1523a 87 of 303

SITE CODE
002298

0 0.5km

Scála / Scale 1:7,500

Leagan / Version: 3.03

Arna chló an / Printed on: 07/06/2023

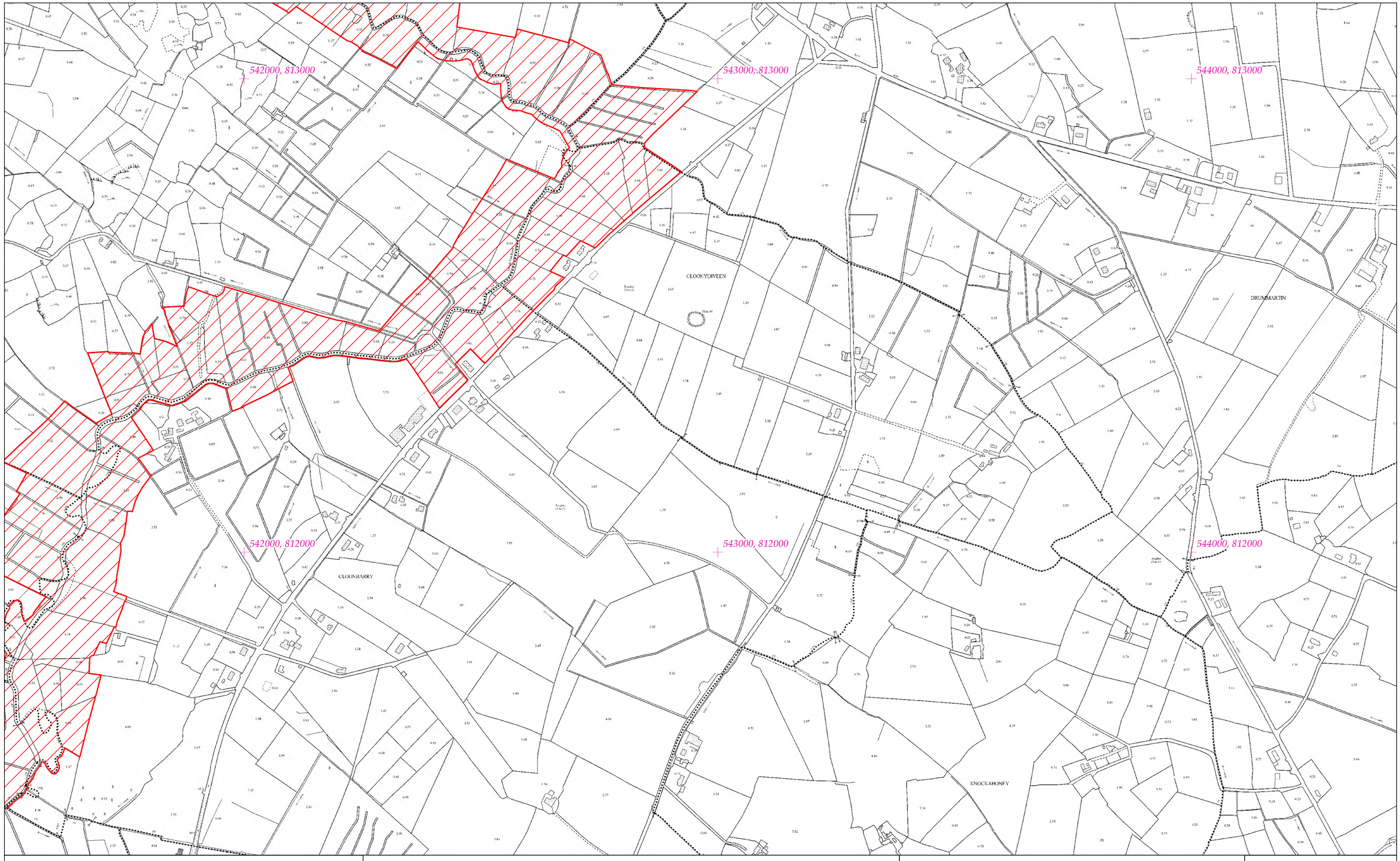

Rialachán 4(1)(b) / Regulation 4(1)(b)

Leathanach 88 de 303 (Co. Mhaigh Eo, Co. Ros Comáin agus Co. Shligigh)

Page 88 of 303 (Co. Mayo, Co. Roscommon and Co. Sligo)

LIMISTÉAR FAOI CHAOMHNÚ SPEISIALTA
SPECIAL AREA OF CONSERVATION

Suirbhéireacht Ordanáis Éireann Ceadúnas Uimhir OSI-NMA-014 © OSi / Rialtas na hÉireann
Ordnance Survey Ireland Licence No. OSI-NMA-014 © Ordnance Survey Ireland / Government of Ireland
Córas Comhordanáidí: Trasteilgean Mercator na hÉireann / Co-ordinate System: Irish Transverse Mercator

LCS na Muaidhe
River Moy SAC
1:5000 O.S. TILE 1523b 88 of 303

0 0.5km

Scála / Scale 1:7,500

SITE CODE
002298

Leagan / Version: 3.03

Arna chló an / Printed on: 07/06/2023

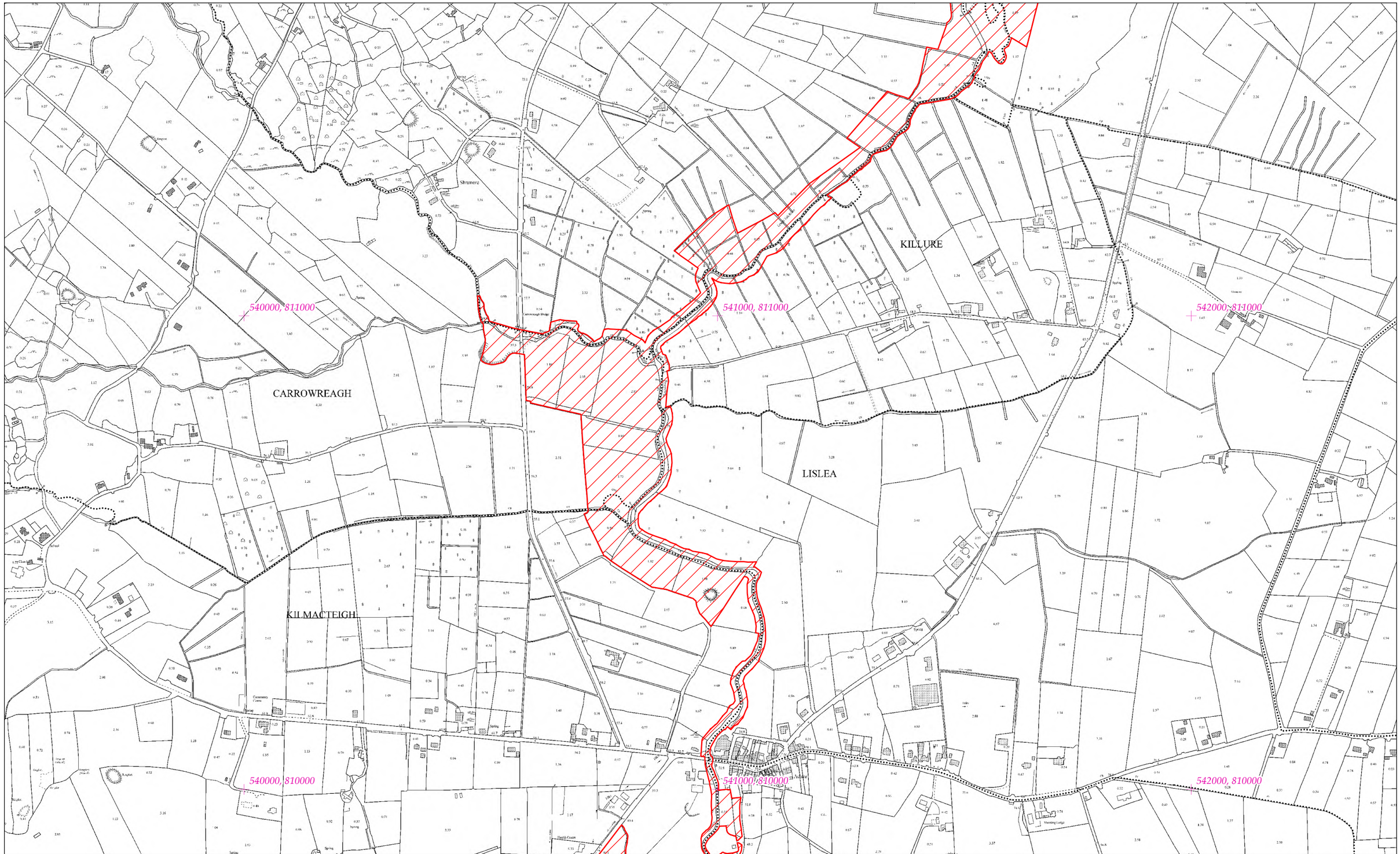

Rialachán 4(1)(b) / Regulation 4(1)(b)

Leathanach 89 de 303 (Co. Mhaigh Eo, Co. Ros Comáin agus Co. Shligigh)

Page 89 of 303 (Co. Mayo, Co. Roscommon and Co. Sligo)

LIMISTÉAR FAOI CHAOMHNÚ SPEISIALTA
SPECIAL AREA OF CONSERVATION

LCS na Muaidhe
River Moy SAC

1:5000 O.S. TILE 1523c 89 of 303

SITE CODE
002298

Suirbhéireacht Ordanáis Éireann Ceadúnas Uimhir OSI-NMA-014 © OSi / Rialtas na hÉireann
Ordnance Survey Ireland Licence No. OSI-NMA-014 © Ordnance Survey Ireland / Government of Ireland
Córas Comhordanáidí: Trasteilgean Mercator na hÉireann / Co-ordinate System: Irish Transverse Mercator

0 0.5km

Scála / Scale 1:7,500

Leagan / Version: 3.03

Arna chló an / Printed on: 07/06/2023

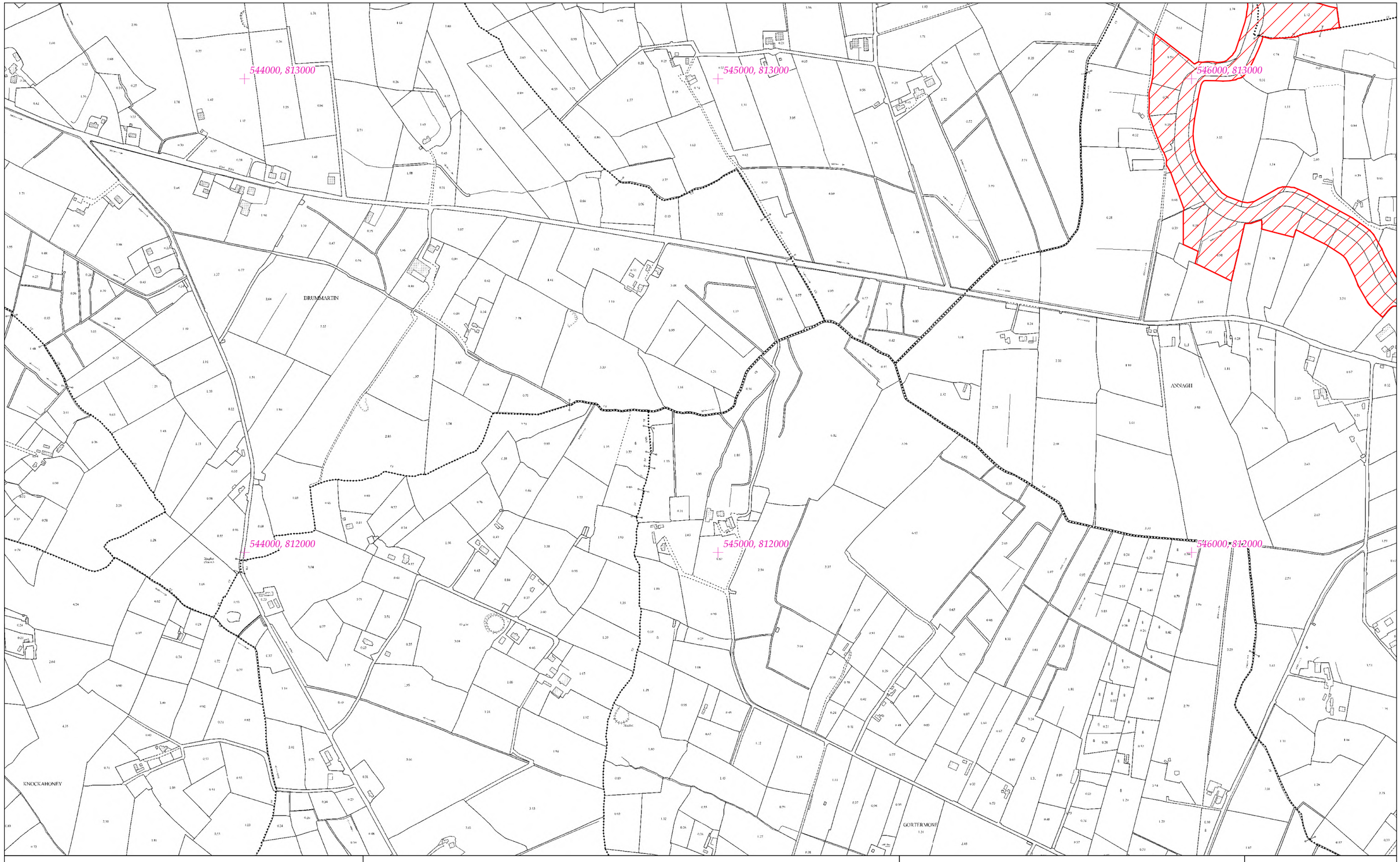

Rialachán 4(1)(b) / Regulation 4(1)(b)

Leathanach 90 de 303 (Co. Mhaigh Eo, Co. Ros Comáin agus Co. Shligigh)

Page 90 of 303 (Co. Mayo, Co. Roscommon and Co. Sligo)

LIMISTÉAR FAOI CHAOMHNÚ SPEISIALTA
SPECIAL AREA OF CONSERVATION

Suirbhéireacht Ordanáis Éireann Ceadúnas Uimhir OSI-NMA-014 © OSi / Rialtas na hÉireann
Ordnance Survey Ireland Licence No. OSI-NMA-014 © Ordnance Survey Ireland / Government of Ireland
Córas Comhordanáidí: Trasteilgean Mercator na hÉireann / Co-ordinate System: Irish Transverse Mercator

LCS na Muaidhe
River Moy SAC

1:5000 O.S. TILE 1524a 90 of 303

0 0.5km

Scála / Scale 1:7,500

SITE CODE
002298

Leagan / Version: 3.03

Arna chló an / Printed on: 07/06/2023

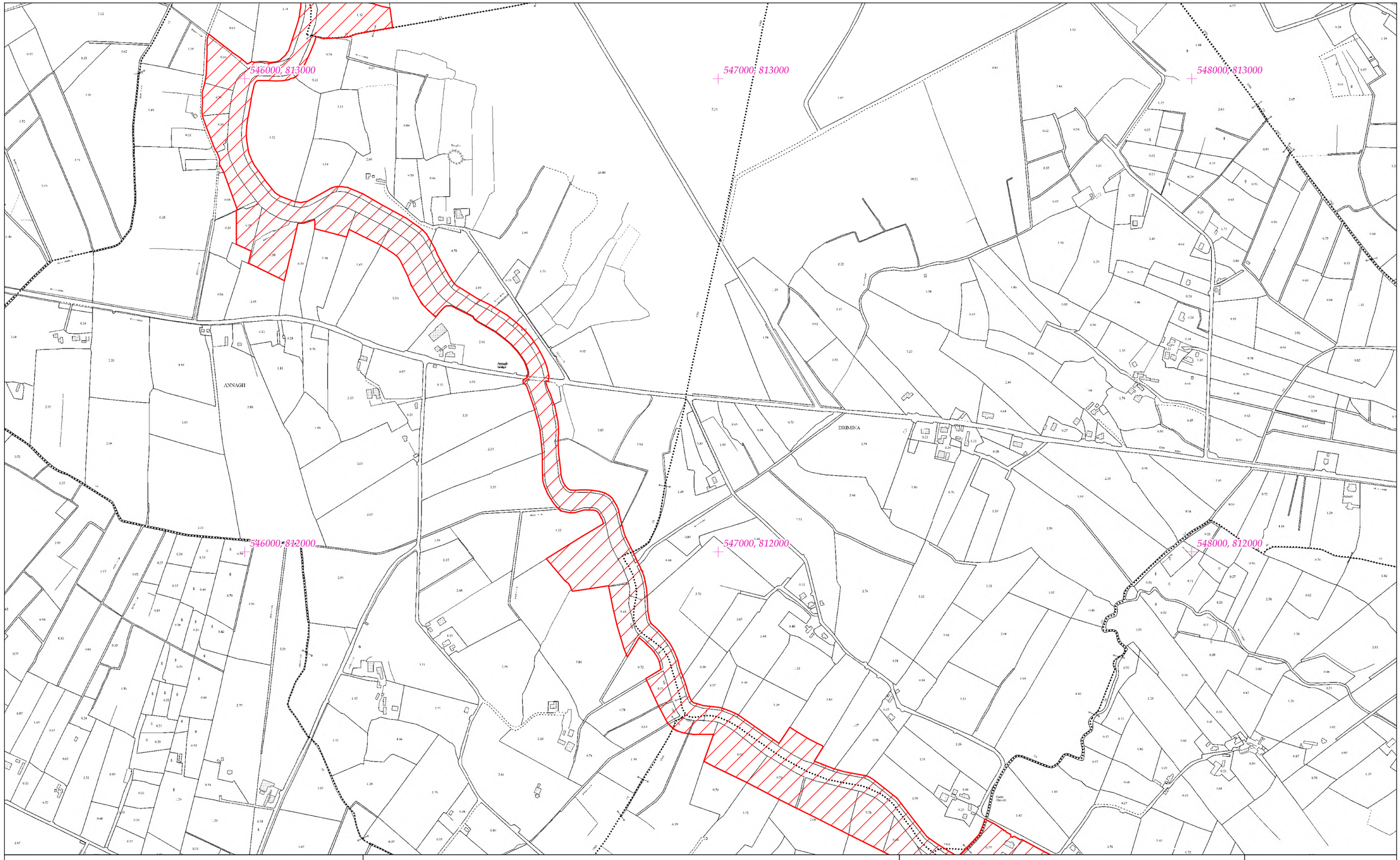

Rialachán 4(1)(b) / Regulation 4(1)(b)

Leathanach 91 de 303 (Co. Mhaigh Eo, Co. Ros Comáin agus Co. Shligigh)

Page 91 of 303 (Co. Mayo, Co. Roscommon and Co. Sligo)

LIMISTÉAR FAOI CHAOMHNÚ SPEISIALTA
SPECIAL AREA OF CONSERVATION

Suirbhéireacht Ordanáis Éireann Ceadúnas Uimhir OSI-NMA-014 © OSi / Rialtas na hÉireann
Ordnance Survey Ireland Licence No. OSI-NMA-014 © Ordnance Survey Ireland / Government of Ireland
Córas Comhordanáidí: Trasteilgean Mercator na hÉireann / Co-ordinate System: Irish Transverse Mercator

LCS na Muaidhe
River Moy SAC
1:5000 O.S. TILE 1524b 91 of 303

0 0.5km

Scála / Scale 1:7,500

SITE CODE
002298

Leagan / Version: 3.03

Arna chló an / Printed on: 07/06/2023

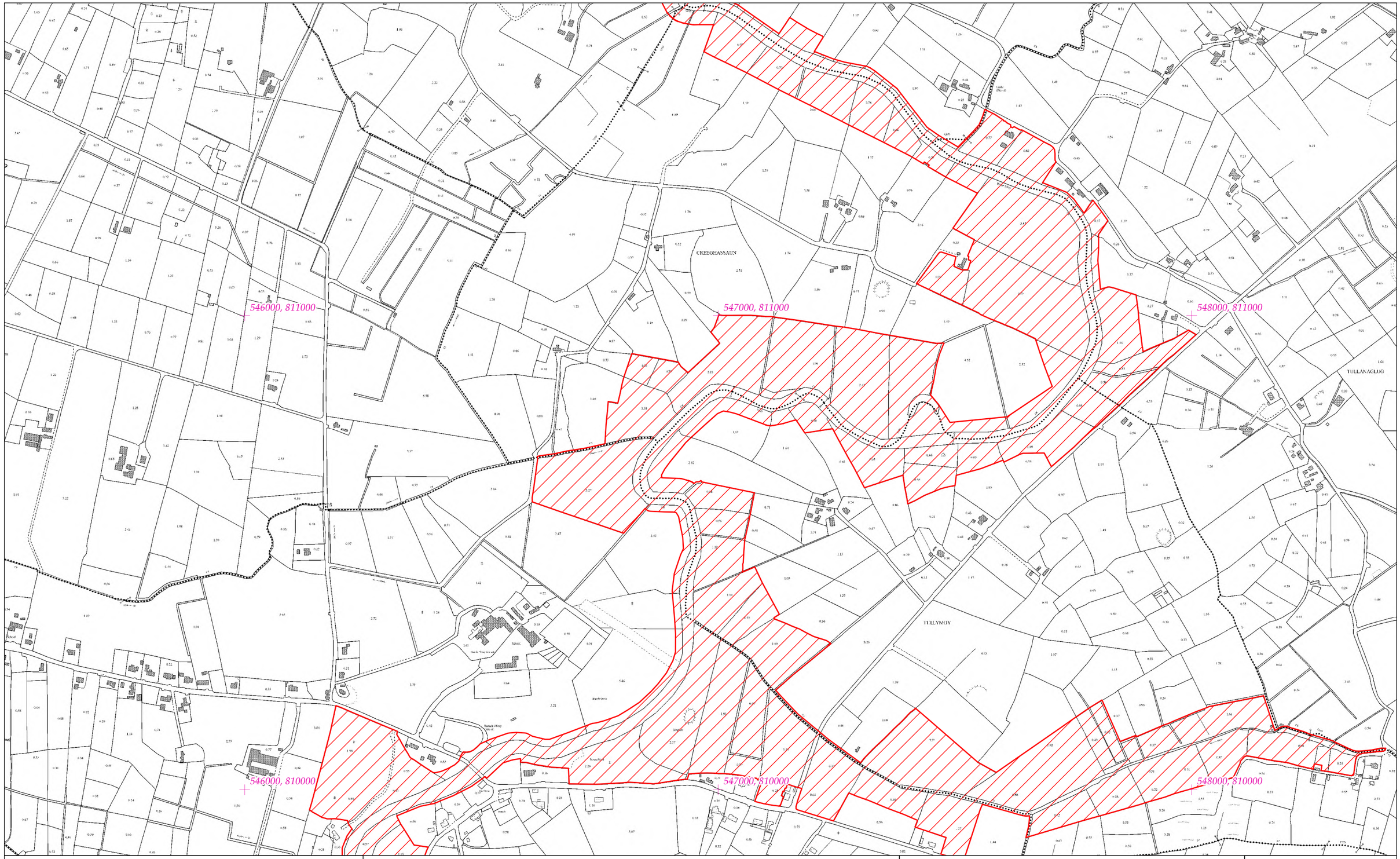

Rialachán 4(1)(b) / Regulation 4(1)(b)

Leathanach 92 de 303 (Co. Mhaigh Eo, Co. Ros Comáin agus Co. Shligigh)

Page 92 of 303 (Co. Mayo, Co. Roscommon and Co. Sligo)

LIMISTÉAR FAOI CHAOMHNÚ SPEISIALTA
SPECIAL AREA OF CONSERVATION

Suirbhéireacht Ordanáis Éireann Ceadúnas Uimhir OSI-NMA-014 © OSi / Rialtas na hÉireann
Ordnance Survey Ireland Licence No. OSI-NMA-014 © Ordnance Survey Ireland / Government of Ireland
Córas Comhordanáidí: Trasteilgean Mercator na hÉireann / Co-ordinate System: Irish Transverse Mercator

LCS na Muaidhe
River Moy SAC
1:5000 O.S. TILE 1524d 92 of 303

0 0.5km

Scála / Scale 1:7,500

SITE CODE
002298

Leagan / Version: 3.03

Arna chló an / Printed on: 07/06/2023

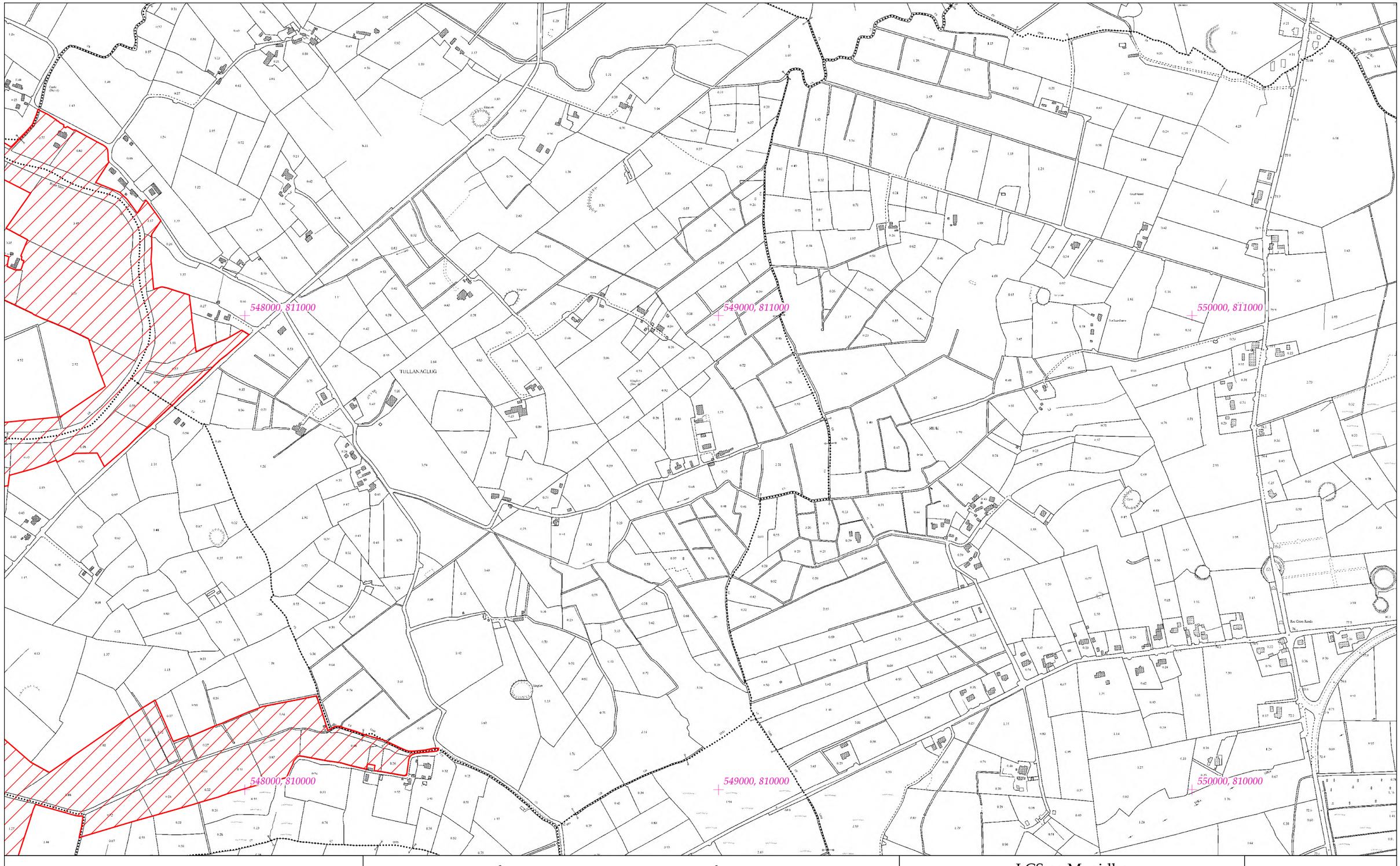

Rialachán 4(1)(b) / Regulation 4(1)(b)

Leathanach 93 de 303 (Co. Mhaigh Eo, Co. Ros Comáin agus Co. Shligigh)

Page 93 of 303 (Co. Mayo, Co. Roscommon and Co. Sligo)

LIMISTÉAR FAOI CHAOMHNÚ SPEISIALTA
SPECIAL AREA OF CONSERVATION

Suirbhéireacht Ordanáis Éireann Ceadúnas Uimhir OSI-NMA-014 © OSi / Rialtas na hÉireann
Ordnance Survey Ireland Licence No. OSI-NMA-014 © Ordnance Survey Ireland / Government of Ireland
Córas Comhordanáidí: Trasteilgean Mercator na hÉireann / Co-ordinate System: Irish Transverse Mercator

LCS na Muaidhe
River Moy SAC
1:5000 O.S. TILE 1525c 93 of 303

0 0.5km

Scála / Scale 1:7,500

SITE CODE
002298

Leagan / Version: 3.03

Arna chló an / Printed on: 07/06/2023



Rialachán 4(1)(b) / Regulation 4(1)(b)

Leathanach 94 de 303 (Co. Mhaigh Eo, Co. Ros Comáin agus Co. Shligigh)

Page 94 of 303 (Co. Mayo, Co. Roscommon and Co. Sligo)

LIMISTÉAR FAOI CHAOMHNÚ SPEISIALTA
SPECIAL AREA OF CONSERVATION

LCS na Muaidhe
River Moy SAC

1:5000 O.S. TILE 1581a 94 of 303

SITE CODE
002298

Suirbhéireacht Ordanáis Éireann Ceadúnas Uimhir OSI-NMA-014 © OSi / Rialtas na hÉireann
Ordnance Survey Ireland Licence No. OSI-NMA-014 © Ordnance Survey Ireland / Government of Ireland
Córas Comhordanáidí: Trasteilgean Mercator na hÉireann / Co-ordinate System: Irish Transverse Mercator

0 0.5km

Scála / Scale 1:7,500

Leagan / Version: 3.03

Arna chló an / Printed on: 07/06/2023

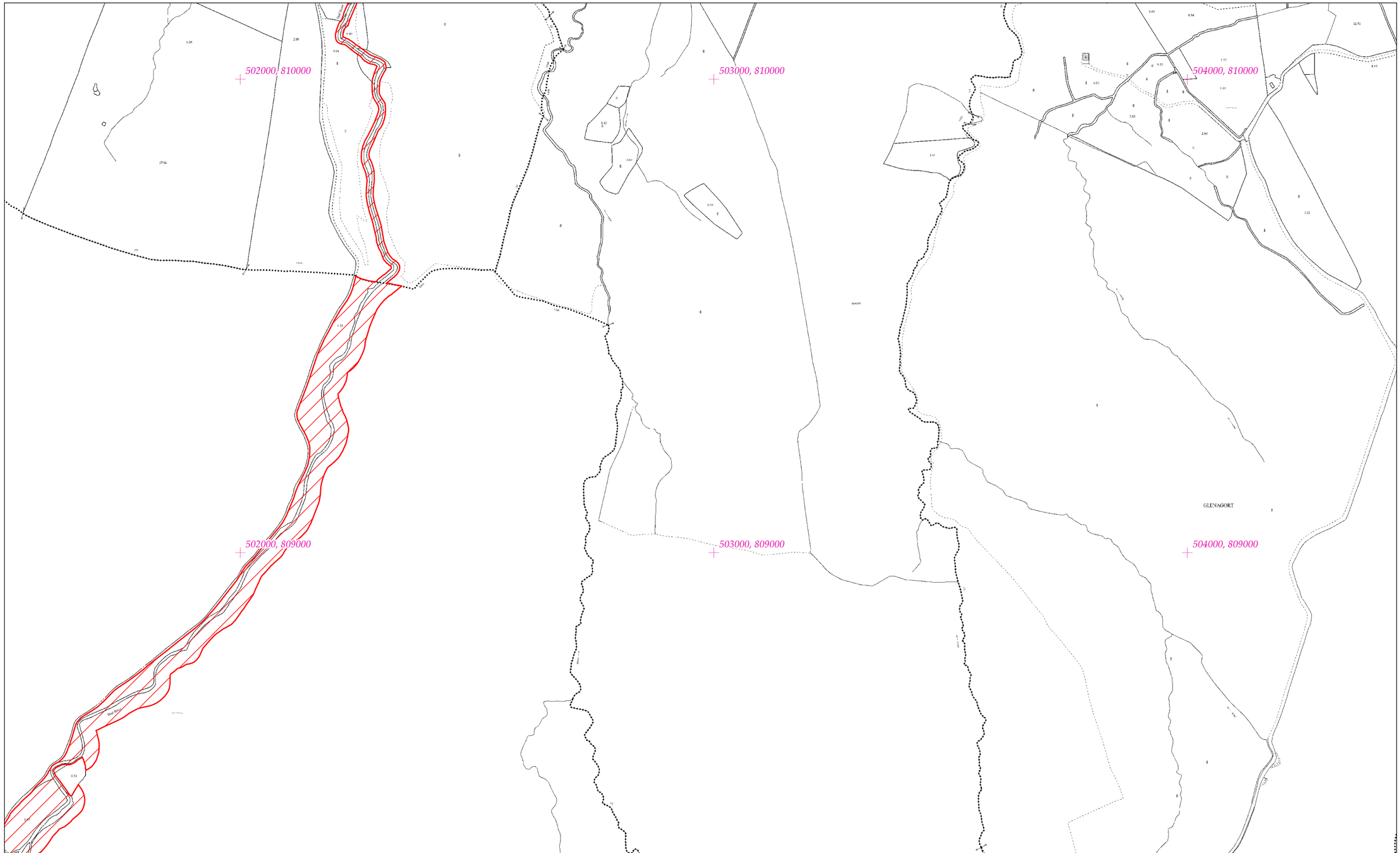

Rialachán 4(1)(b) / Regulation 4(1)(b)

Leathanach 95 de 303 (Co. Mhaigh Eo, Co. Ros Comáin agus Co. Shligigh)

Page 95 of 303 (Co. Mayo, Co. Roscommon and Co. Sligo)

LIMISTÉAR FAOI CHAOMHNÚ SPEISIALTA
SPECIAL AREA OF CONSERVATION

Suirbhéireacht Ordanáis Éireann Ceadúnas Uimhir OSI-NMA-014 © OSi / Rialtas na hÉireann
Ordnance Survey Ireland Licence No. OSI-NMA-014 © Ordnance Survey Ireland / Government of Ireland
Córas Comhordanáidí: Trasteilgean Mercator na hÉireann / Co-ordinate System: Irish Transverse Mercator

LCS na Muaidhe
River Moy SAC
1:5000 O.S. TILE 1581b 95 of 303

0 0.5km

Scála / Scale 1:7,500

SITE CODE
002298

Leagan / Version: 3.03

Arna chló an / Printed on: 07/06/2023

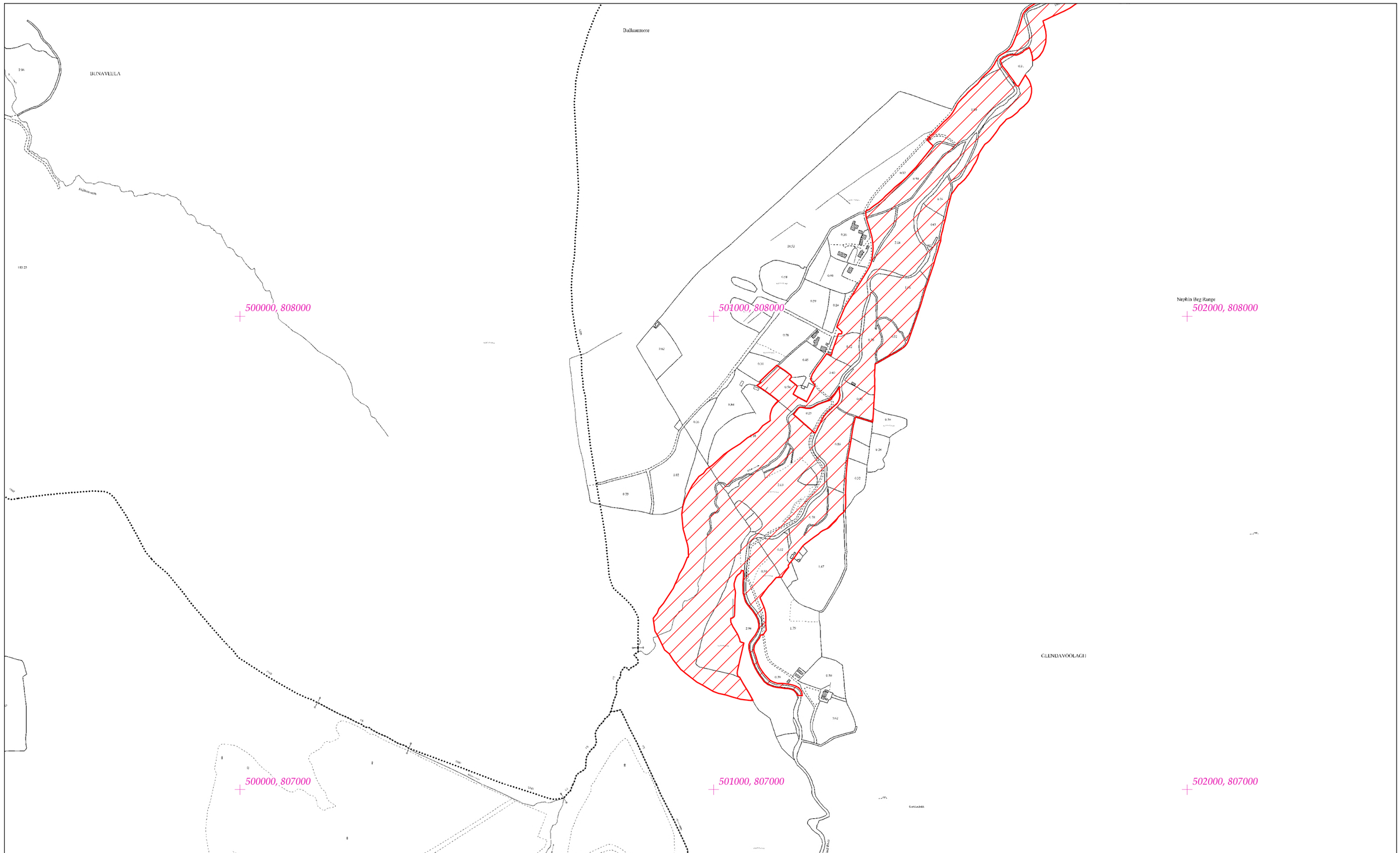

Rialachán 4(1)(b) / Regulation 4(1)(b)

Leathanach 96 de 303 (Co. Mhaigh Eo, Co. Ros Comáin agus Co. Shligigh)

Page 96 of 303 (Co. Mayo, Co. Roscommon and Co. Sligo)

LIMISTÉAR FAOI CHAOMHNÚ SPEISIALTA
SPECIAL AREA OF CONSERVATION

Suirbhéireacht Ordanáis Éireann Ceadúnas Uimhir OSI-NMA-014 © OSi / Rialtas na hÉireann
Ordnance Survey Ireland Licence No. OSI-NMA-014 © Ordnance Survey Ireland / Government of Ireland
Córas Comhordanáidí: Trasteilgean Mercator na hÉireann / Co-ordinate System: Irish Transverse Mercator

LCS na Muaidhe
River Moy SAC
1:5000 O.S. TILE 1581c 96 of 303

0 0.5km

Scála / Scale 1:7,500

SITE CODE
002298

Leagan / Version: 3.03

Arna chló an / Printed on: 07/06/2023

514000, 810000

515000, 810000

516000, 810000

514000, 809000

515000, 809000

516000, 809000

KNOCKFARNAGHT

TONACROCK

Rialachán 4(1)(b) / Regulation 4(1)(b)

Leathanach 97 de 303 (Co. Mhaigh Eo, Co. Ros Comáin agus Co. Shligigh)

Page 97 of 303 (Co. Mayo, Co. Roscommon and Co. Sligo)

LIMISTÉAR FAOI CHAOMHNÚ SPEISIALTA
SPECIAL AREA OF CONSERVATION

Suirbhéireacht Ordanáis Éireann Ceadúnas Uimhir OSI-NMA-014 © OSi / Rialtas na hÉireann
Ordnance Survey Ireland Licence No. OSI-NMA-014 © Ordnance Survey Ireland / Government of Ireland
Córas Comhordanáidí: Trasteilgean Mercator na hÉireann / Co-ordinate System: Irish Transverse Mercator

LCS na Muaidhe
River Moy SAC
1:5000 O.S. TILE 1584b 97 of 303

0 0.5km

Scála / Scale 1:7,500

SITE CODE
002298

Leagan / Version: 3.03

Arna chló an / Printed on: 07/06/2023

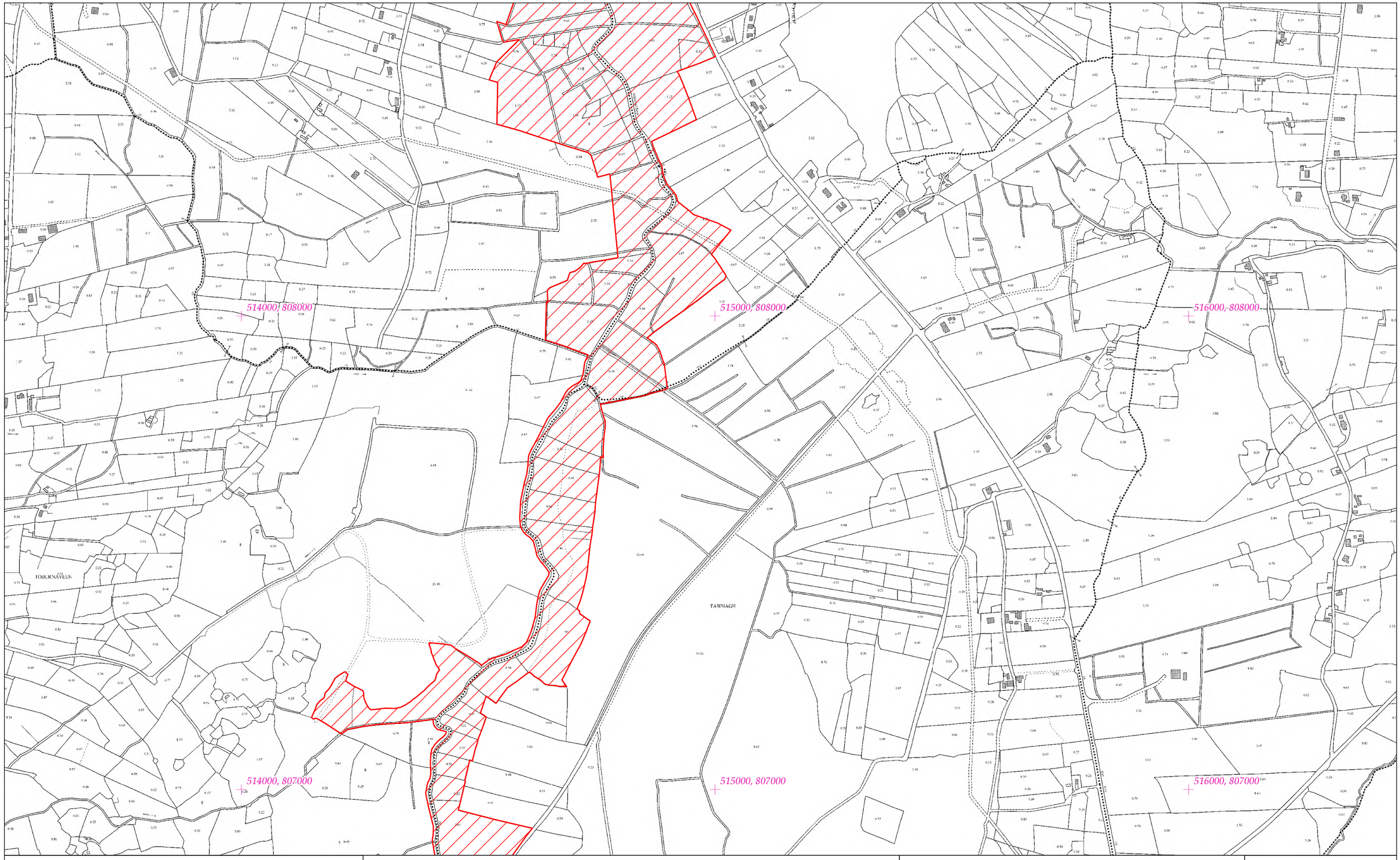

Rialachán 4(1)(b) / Regulation 4(1)(b)

Leathanach 98 de 303 (Co. Mhaigh Eo, Co. Ros Comáin agus Co. Shligigh)

Page 98 of 303 (Co. Mayo, Co. Roscommon and Co. Sligo)

LIMISTÉAR FAOI CHAOMHNÚ SPEISIALTA
SPECIAL AREA OF CONSERVATION

LCS na Muaidhe
River Moy SAC
1:5000 O.S. TILE 1584d 98 of 303

SITE CODE
002298

Suirbhéireacht Ordanáis Éireann Ceadúnas Uimhir OSI-NMA-014 © OSi / Rialtas na hÉireann
Ordnance Survey Ireland Licence No. OSI-NMA-014 © Ordnance Survey Ireland / Government of Ireland
Córas Comhordanáidí: Trasteilgean Mercator na hÉireann / Co-ordinate System: Irish Transverse Mercator

0 0.5km

Scála / Scale 1:7,500

Leagan / Version: 3.03

Arna chló an / Printed on: 07/06/2023

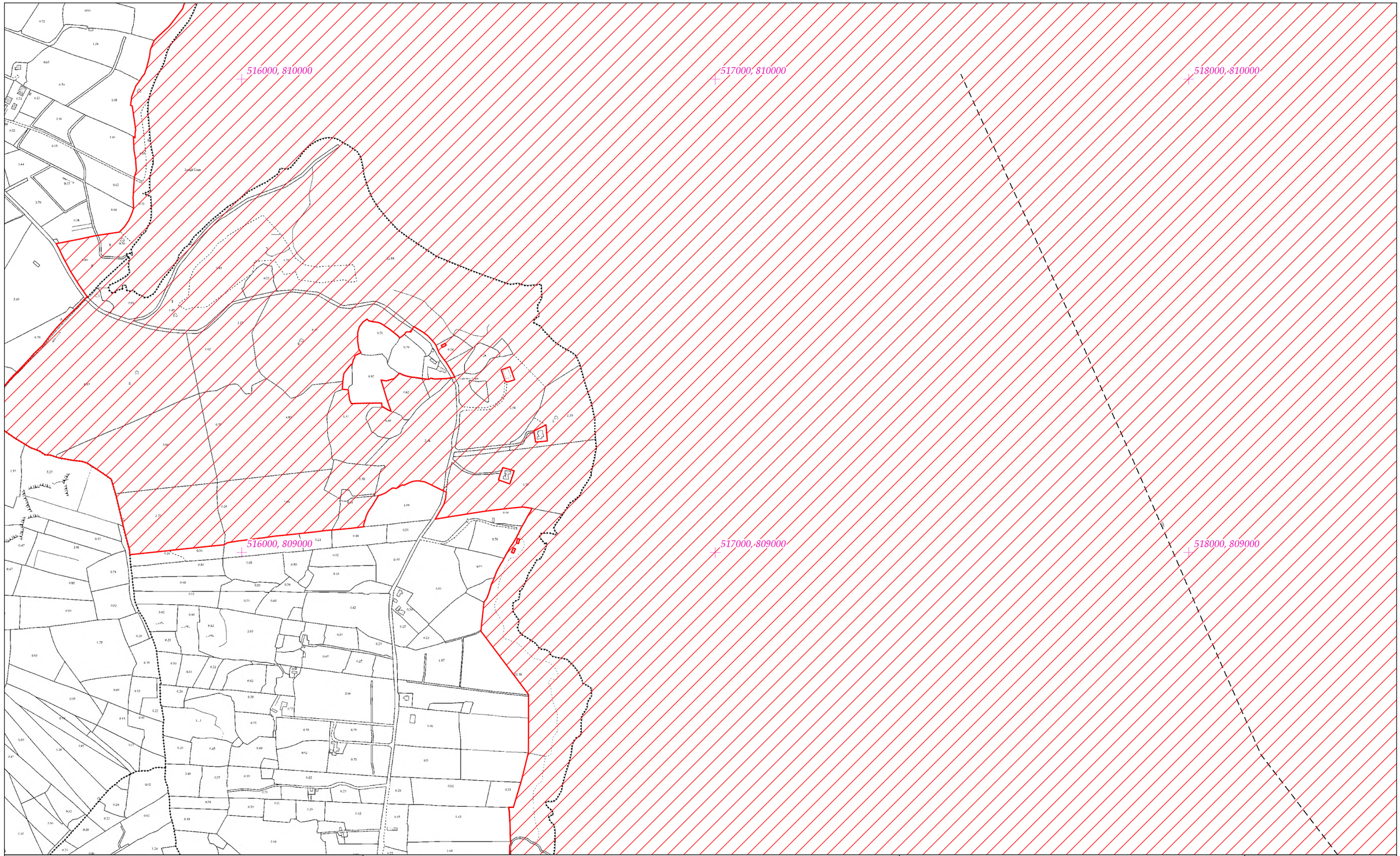

Rialachán 4(1)(b) / Regulation 4(1)(b)

Leathanach 99 de 303 (Co. Mhaigh Eo, Co. Ros Comáin agus Co. Shligigh)

Page 99 of 303 (Co. Mayo, Co. Roscommon and Co. Sligo)

LIMISTÉAR FAOI CHAOMHNÚ SPEISIALTA
SPECIAL AREA OF CONSERVATION

LCS na Muaidhe
River Moy SAC

1:5000 O.S. TILE 1585a 99 of 303

SITE CODE
002298

Suirbhéireacht Ordanáis Éireann Ceadúnas Uimhir OSI-NMA-014 © OSi / Rialtas na hÉireann
Ordnance Survey Ireland Licence No. OSI-NMA-014 © Ordnance Survey Ireland / Government of Ireland

Córas Comhordanáidí: Trasteilgean Mercator na hÉireann / Co-ordinate System: Irish Transverse Mercator

0 0.5km

Scála / Scale 1:7,500

Leagan / Version: 3.03

Arna chló an / Printed on: 07/06/2023

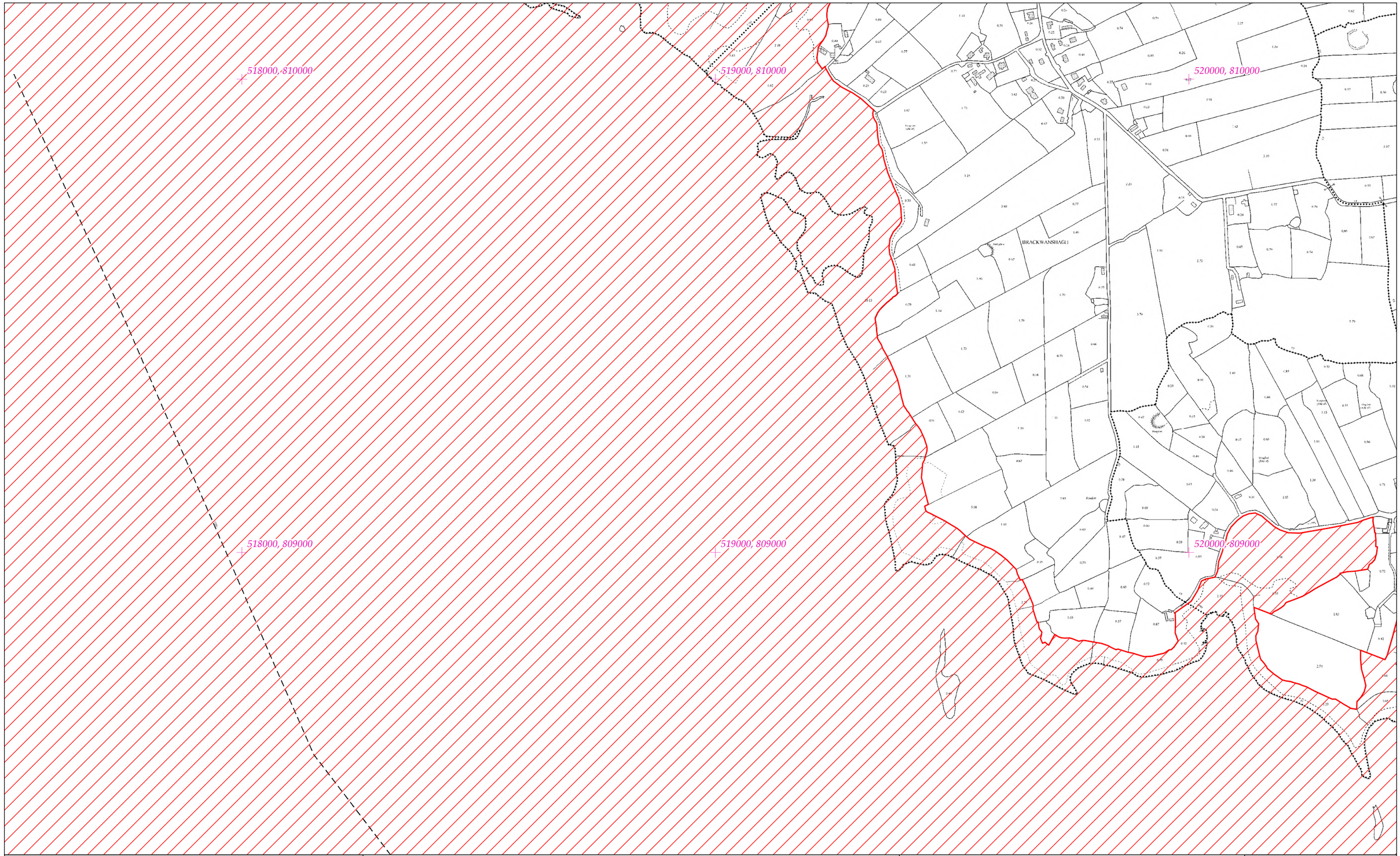

Rialachán 4(1)(b) / Regulation 4(1)(b)

Leathanach 100 de 303 (Co. Mhaigh Eo, Co. Ros Comáin agus Co. Shligigh)

Page 100 of 303 (Co. Mayo, Co. Roscommon and Co. Sligo)

LIMISTÉAR FAOI CHAOMHNÚ SPEISIALTA
SPECIAL AREA OF CONSERVATION

LCS na Muaidhe
River Moy SAC

1:5000 O.S. TILE 1585b 100 of 303

SITE CODE
002298

Suirbhéireacht Ordanáis Éireann Ceadúnas Uimhir OSI-NMA-014 © OSi / Rialtas na hÉireann
Ordnance Survey Ireland Licence No. OSI-NMA-014 © Ordnance Survey Ireland / Government of Ireland
Córas Comhordanáidí: Trasteilgean Mercator na hÉireann / Co-ordinate System: Irish Transverse Mercator

0 0.5km

Scála / Scale 1:7,500

Leagan / Version: 3.03

Arna chló an / Printed on: 07/06/2023

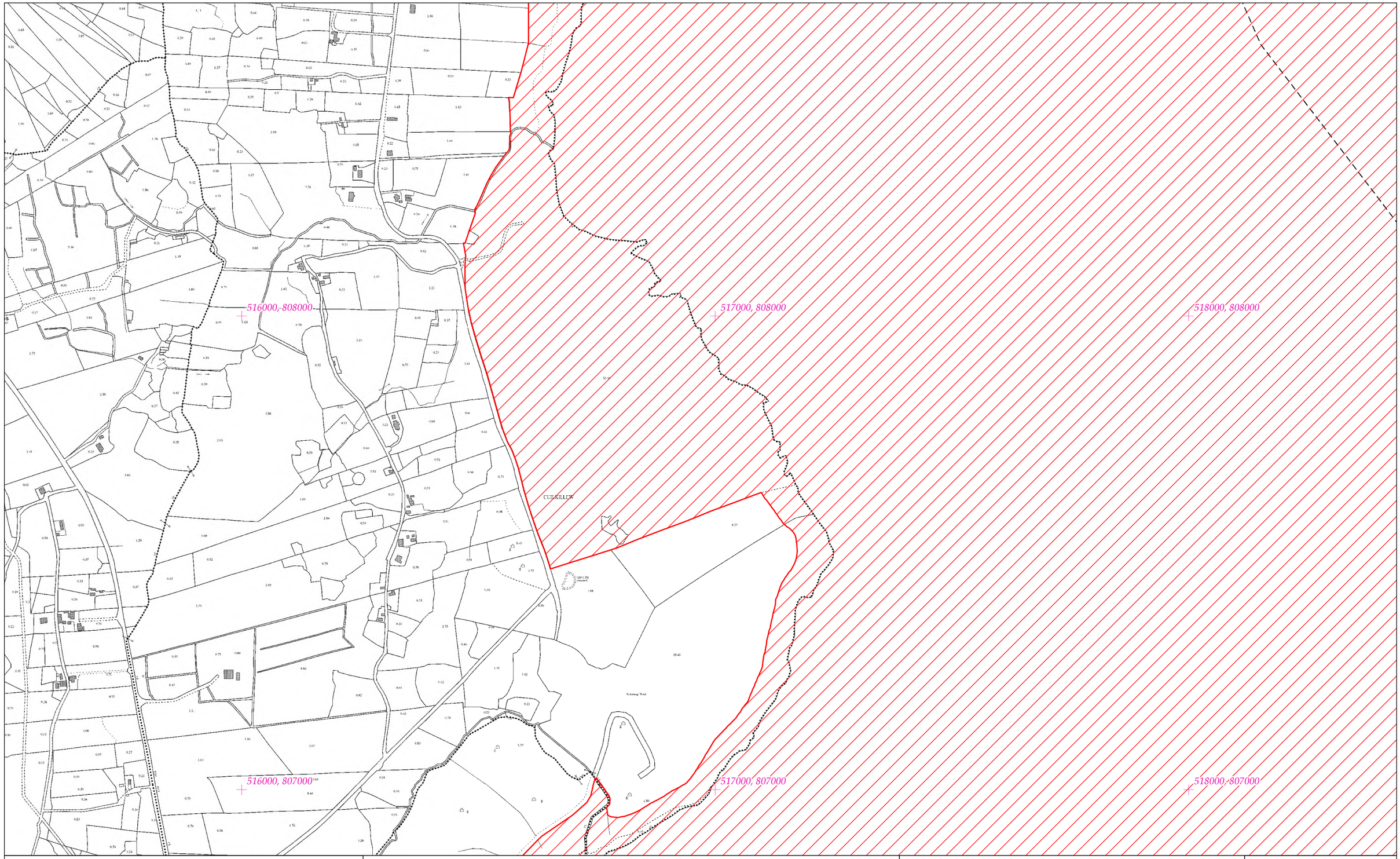

Rialachán 4(1)(b) / Regulation 4(1)(b)

Leathanach 101 de 303 (Co. Mhaigh Eo, Co. Ros Comáin agus Co. Shligigh)

Page 101 of 303 (Co. Mayo, Co. Roscommon and Co. Sligo)

LIMISTÉAR FAOI CHAOMHNÚ SPEISIALTA
SPECIAL AREA OF CONSERVATION

Suirbhéireacht Ordanáis Éireann Ceadúnas Uimhir OSI-NMA-014 © OSi / Rialtas na hÉireann
Ordnance Survey Ireland Licence No. OSI-NMA-014 © Ordnance Survey Ireland / Government of Ireland
Córas Comhordanáidí: Trasteilgean Mercator na hÉireann / Co-ordinate System: Irish Transverse Mercator

LCS na Muaidhe
River Moy SAC
1:5000 O.S. TILE 1585c 101 of 303

0 0.5km

Scála / Scale 1:7,500

SITE CODE
002298

Leagan / Version: 3.03

Arna chló an / Printed on: 07/06/2023

518000, 808000

519000, 808000

520000, 808000

518000, 807000

519000, 807000

520000, 807000

Rialachán 4(1)(b) / Regulation 4(1)(b)

Leathanach 102 de 303 (Co. Mhaigh Eo, Co. Ros Comáin agus Co. Shligigh)

Page 102 of 303 (Co. Mayo, Co. Roscommon and Co. Sligo)

LIMISTÉAR FAOI CHAOMHNÚ SPEISIALTA
SPECIAL AREA OF CONSERVATION

Suirbhéireacht Ordanáis Éireann Ceadúnas Uimhir OSI-NMA-014 © OSi / Rialtas na hÉireann
Ordnance Survey Ireland Licence No. OSI-NMA-014 © Ordnance Survey Ireland / Government of Ireland
Córas Comhordanáidí: Trasteilgean Mercator na hÉireann / Co-ordinate System: Irish Transverse Mercator

LCS na Muaidhe
River Moy SAC
1:5000 O.S. TILE 1585d 102 of 303

0 0.5km

Scála / Scale 1:7,500

SITE CODE
002298

Leagan / Version: 3.03

Arna chló an / Printed on: 07/06/2023

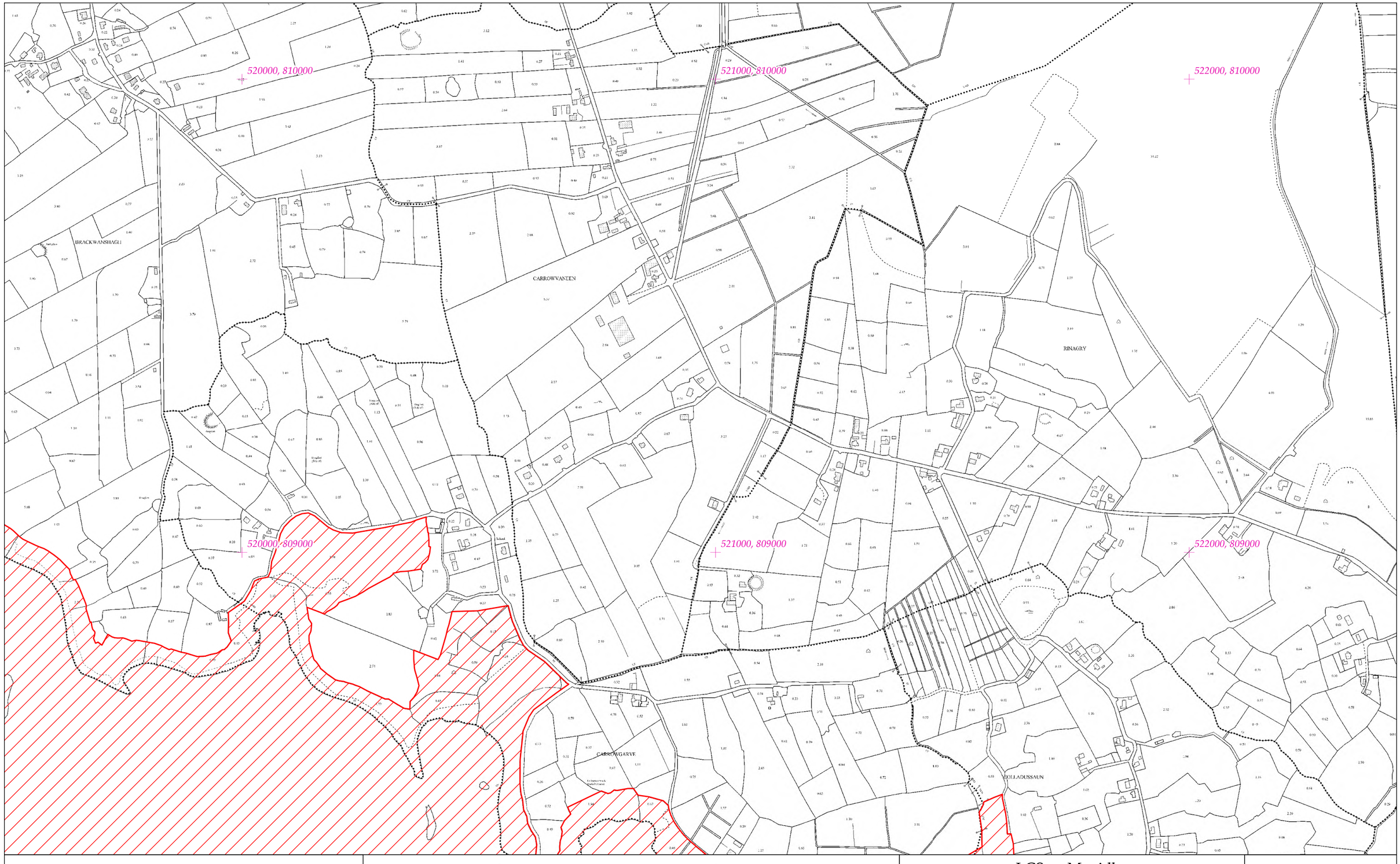

Rialachán 4(1)(b) / Regulation 4(1)(b)

Leathanach 103 de 303 (Co. Mhaigh Eo, Co. Ros Comáin agus Co. Shligigh)

Page 103 of 303 (Co. Mayo, Co. Roscommon and Co. Sligo)

LIMISTÉAR FAOI CHAOMHNÚ SPEISIALTA
SPECIAL AREA OF CONSERVATION

Suirbhéireacht Ordanáis Éireann Ceadúnas Uimhir OSI-NMA-014 © OSi / Rialtas na hÉireann
Ordnance Survey Ireland Licence No. OSI-NMA-014 © Ordnance Survey Ireland / Government of Ireland
Córas Comhordanáidí: Trasteilgean Mercator na hÉireann / Co-ordinate System: Irish Transverse Mercator

LCS na Muaidhe
River Moy SAC
1:5000 O.S. TILE 1586a 103 of 303

0 0.5km

Scála / Scale 1:7,500

SITE CODE
002298

Leagan / Version: 3.03

Arna chló an / Printed on: 07/06/2023

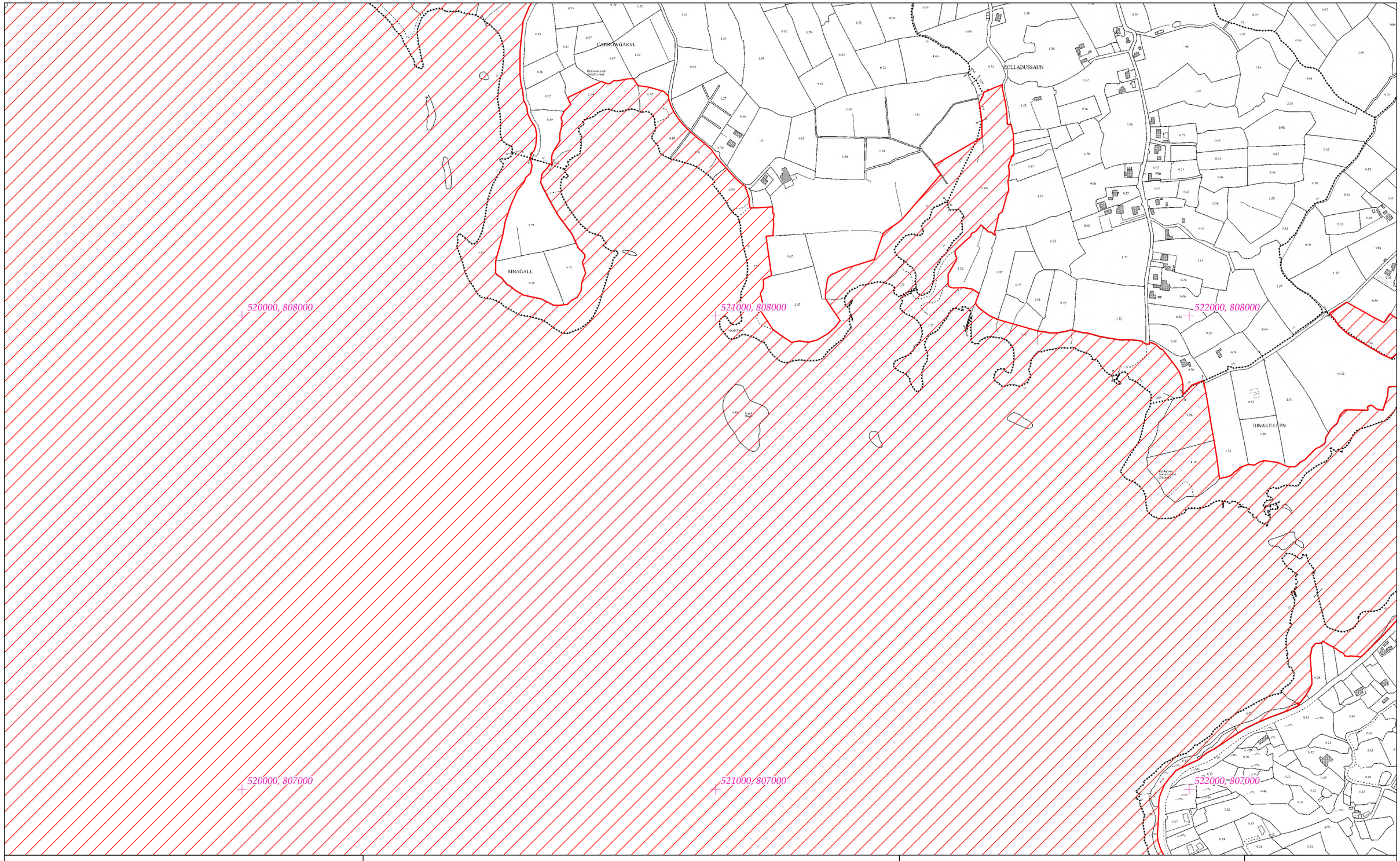

Rialachán 4(1)(b) / Regulation 4(1)(b)

Leathanach 104 de 303 (Co. Mhaigh Eo, Co. Ros Comáin agus Co. Shligigh)

Page 104 of 303 (Co. Mayo, Co. Roscommon and Co. Sligo)

LIMISTÉAR FAOI CHAOMHNÚ SPEISIALTA
SPECIAL AREA OF CONSERVATION

Suirbhéireacht Ordanáis Éireann Ceadúnas Uimhir OSI-NMA-014 © OSi / Rialtas na hÉireann
Ordnance Survey Ireland Licence No. OSI-NMA-014 © Ordnance Survey Ireland / Government of Ireland
Córas Comhordanáidí: Trasteilgean Mercator na hÉireann / Co-ordinate System: Irish Transverse Mercator

LCS na Muaidhe
River Moy SAC
1:5000 O.S. TILE 1586c 104 of 303

0 0.5km

Scála / Scale 1:7,500

SITE CODE
002298

Leagan / Version: 3.03

Arna chló an / Printed on: 07/06/2023

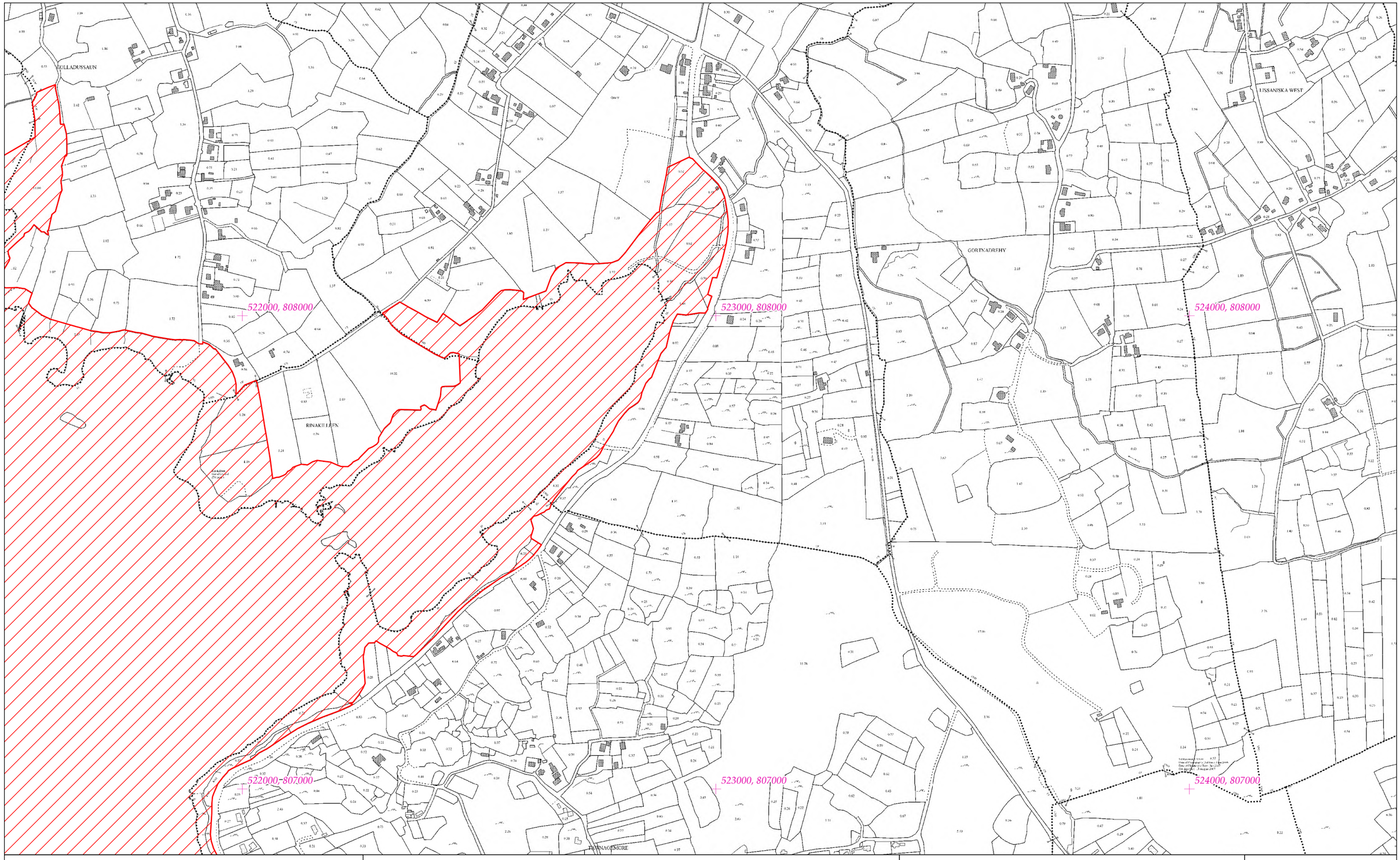

Rialachán 4(1)(b) / Regulation 4(1)(b)

Leathanach 105 de 303 (Co. Mhaigh Eo, Co. Ros Comáin agus Co. Shligigh)

Page 105 of 303 (Co. Mayo, Co. Roscommon and Co. Sligo)

LIMISTÉAR FAOI CHAOMHNÚ SPEISIALTA
SPECIAL AREA OF CONSERVATION

Suirbhéireacht Ordanáis Éireann Ceadúnas Uimhir OSI-NMA-014 © OSi / Rialtas na hÉireann
Ordnance Survey Ireland Licence No. OSI-NMA-014 © Ordnance Survey Ireland / Government of Ireland
Córas Comhordanáidí: Trasteilgean Mercator na hÉireann / Co-ordinate System: Irish Transverse Mercator

LCS na Muaidhe
River Moy SAC

1:5000 O.S. TILE 1586d 105 of 303

0 0.5km

Scála / Scale 1:7,500

SITE CODE
002298

Leagan / Version: 3.03

Arna chló an / Printed on: 07/06/2023

524000, 810000

525000, 810000

526000, 810000

524000, 809000

525000, 809000

526000, 809000

BUNNAFINGLAS

COOLCRONAUN

LISSANISKA EAST

LISSANISKA WEST

CURRAGH

Rialachán 4(1)(b) / Regulation 4(1)(b)

Leathanach 106 de 303 (Co. Mhaigh Eo, Co. Ros Comáin agus Co. Shligigh)

Page 106 of 303 (Co. Mayo, Co. Roscommon and Co. Sligo)

LIMISTÉAR FAOI CHAOMHNÚ SPEISIALTA
SPECIAL AREA OF CONSERVATION

Suirbhéireacht Ordanáis Éireann Ceadúnas Uimhir OSI-NMA-014 © OSi / Rialtas na hÉireann
Ordnance Survey Ireland Licence No. OSI-NMA-014 © Ordnance Survey Ireland / Government of Ireland
Córas Comhordanáidí: Trasteilgean Mercator na hÉireann / Co-ordinate System: Irish Transverse Mercator

LCS na Muaidhe
River Moy SAC
1:5000 O.S. TILE 1587a 106 of 303

0 0.5km

Scála / Scale 1:7,500

SITE CODE
002298

Leagan / Version: 3.03

Arna chló an / Printed on: 07/06/2023

526000, 810000

527000, 810000

528000, 810000

526000, 809000

527000, 809000

528000, 809000

RUNNAFINGLAS

DRUMSCOBA

DERRYVICNEILL

CRONAUN

CURRAGH

CORRADRISHY

Rialachán 4(1)(b) / Regulation 4(1)(b)

Leathanach 107 de 303 (Co. Mhaigh Eo, Co. Ros Comáin agus Co. Shligigh)

Page 107 of 303 (Co. Mayo, Co. Roscommon and Co. Sligo)

LIMISTÉAR FAOI CHAOMHNÚ SPEISIALTA
SPECIAL AREA OF CONSERVATION

LCS na Muaidhe
River Moy SAC

1:5000 O.S. TILE 1587b 107 of 303

SITE CODE
002298

Suirbhéireacht Ordanáis Éireann Ceadúnas Uimhir OSI-NMA-014 © OSi / Rialtas na hÉireann
Ordnance Survey Ireland Licence No. OSI-NMA-014 © Ordnance Survey Ireland / Government of Ireland
Córas Comhordanáidí: Trasteilgean Mercator na hÉireann / Co-ordinate System: Irish Transverse Mercator

0 0.5km

Scála / Scale 1:7,500

Leagan / Version: 3.03

Arna chló an / Printed on: 07/06/2023

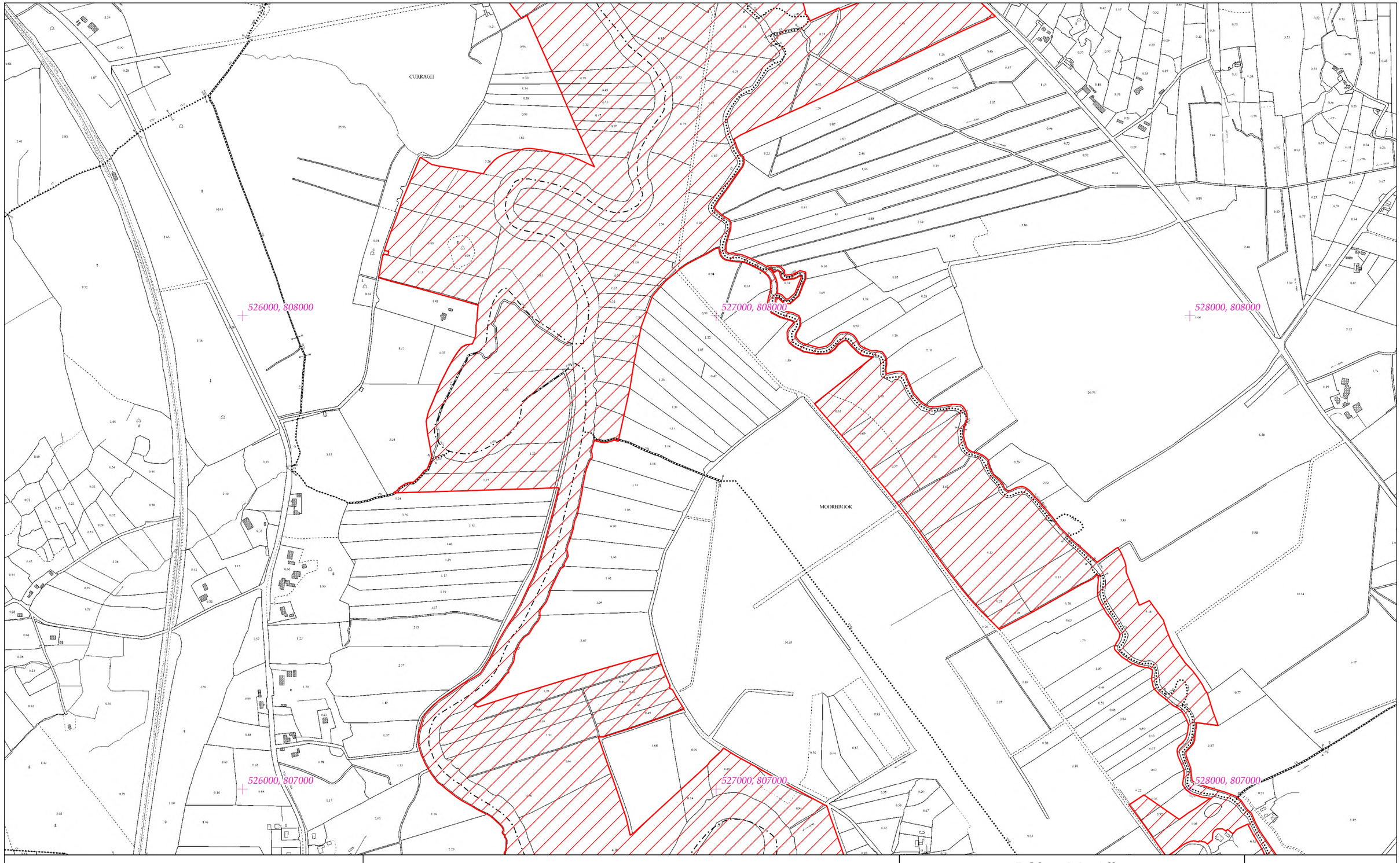

Rialachán 4(1)(b) / Regulation 4(1)(b)

Leathanach 108 de 303 (Co. Mhaigh Eo, Co. Ros Comáin agus Co. Shligigh)

Page 108 of 303 (Co. Mayo, Co. Roscommon and Co. Sligo)

LIMISTÉAR FAOI CHAOMHNÚ SPEISIALTA
SPECIAL AREA OF CONSERVATION

Suirbhéireacht Ordanáis Éireann Ceadúnas Uimhir OSI-NMA-014 © OSi / Rialtas na hÉireann
Ordnance Survey Ireland Licence No. OSI-NMA-014 © Ordnance Survey Ireland / Government of Ireland
Córas Comhordanáidí: Trasteilgean Mercator na hÉireann / Co-ordinate System: Irish Transverse Mercator

LCS na Muaidhe
River Moy SAC

1:5000 O.S. TILE 1587d 108 of 303

0 0.5km

Scála / Scale 1:7,500

SITE CODE
002298

Leagan / Version: 3.03

Arna chló an / Printed on: 07/06/2023



Rialachán 4(1)(b) / Regulation 4(1)(b)

Leathanach 109 de 303 (Co. Mhaigh Eo, Co. Ros Comáin agus Co. Shligigh)

Page 109 of 303 (Co. Mayo, Co. Roscommon and Co. Sligo)

LIMISTÉAR FAOI CHAOMHNÚ SPEISIALTA
SPECIAL AREA OF CONSERVATION

Suirbhéireacht Ordanáis Éireann Ceadúnas Uimhir OSI-NMA-014 © OSi / Rialtas na hÉireann
Ordnance Survey Ireland Licence No. OSI-NMA-014 © Ordnance Survey Ireland / Government of Ireland
Córas Comhordanáidí: Trasteilgean Mercator na hÉireann / Co-ordinate System: Irish Transverse Mercator

LCS na Muaidhe
River Moy SAC
1:5000 O.S. TILE 1588c 109 of 303

0 0.5km

Scála / Scale 1:7,500

SITE CODE
002298

Leagan / Version: 3.03

Arna chló an / Printed on: 07/06/2023

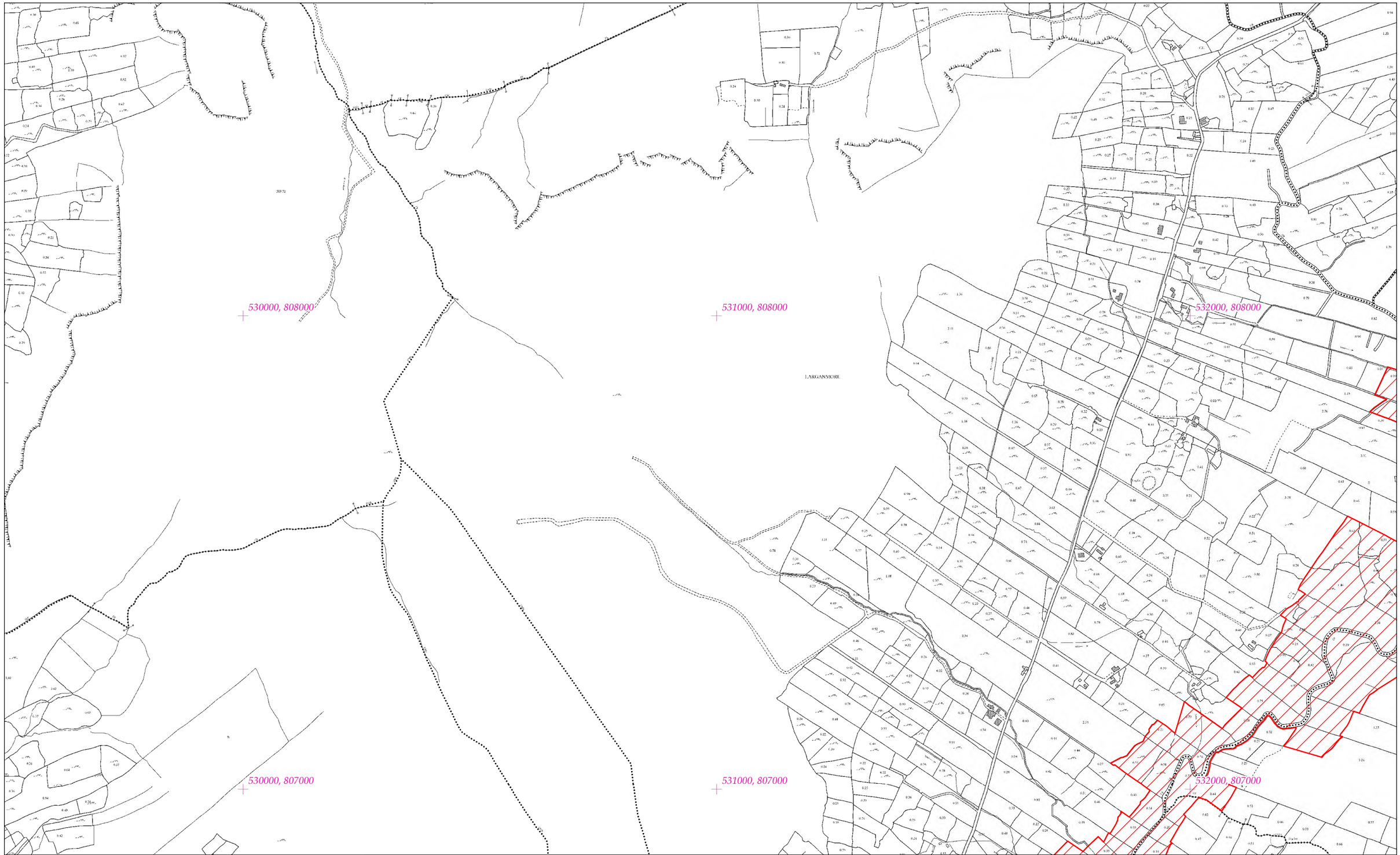

Rialachán 4(1)(b) / Regulation 4(1)(b)

Leathanach 110 de 303 (Co. Mhaigh Eo, Co. Ros Comáin agus Co. Shligigh)

Page 110 of 303 (Co. Mayo, Co. Roscommon and Co. Sligo)

LIMISTÉAR FAOI CHAOMHNÚ SPEISIALTA
SPECIAL AREA OF CONSERVATION

Suirbhéireacht Ordanáis Éireann Ceadúnas Uimhir OSI-NMA-014 © OSi / Rialtas na hÉireann
Ordnance Survey Ireland Licence No. OSI-NMA-014 © Ordnance Survey Ireland / Government of Ireland
Córas Comhordanáidí: Trasteilgean Mercator na hÉireann / Co-ordinate System: Irish Transverse Mercator

LCS na Muaidhe
River Moy SAC
1:5000 O.S. TILE 1588d 110 of 303

0 0.5km

Scála / Scale 1:7,500

SITE CODE
002298

Leagan / Version: 3.03

Arna chló an / Printed on: 07/06/2023

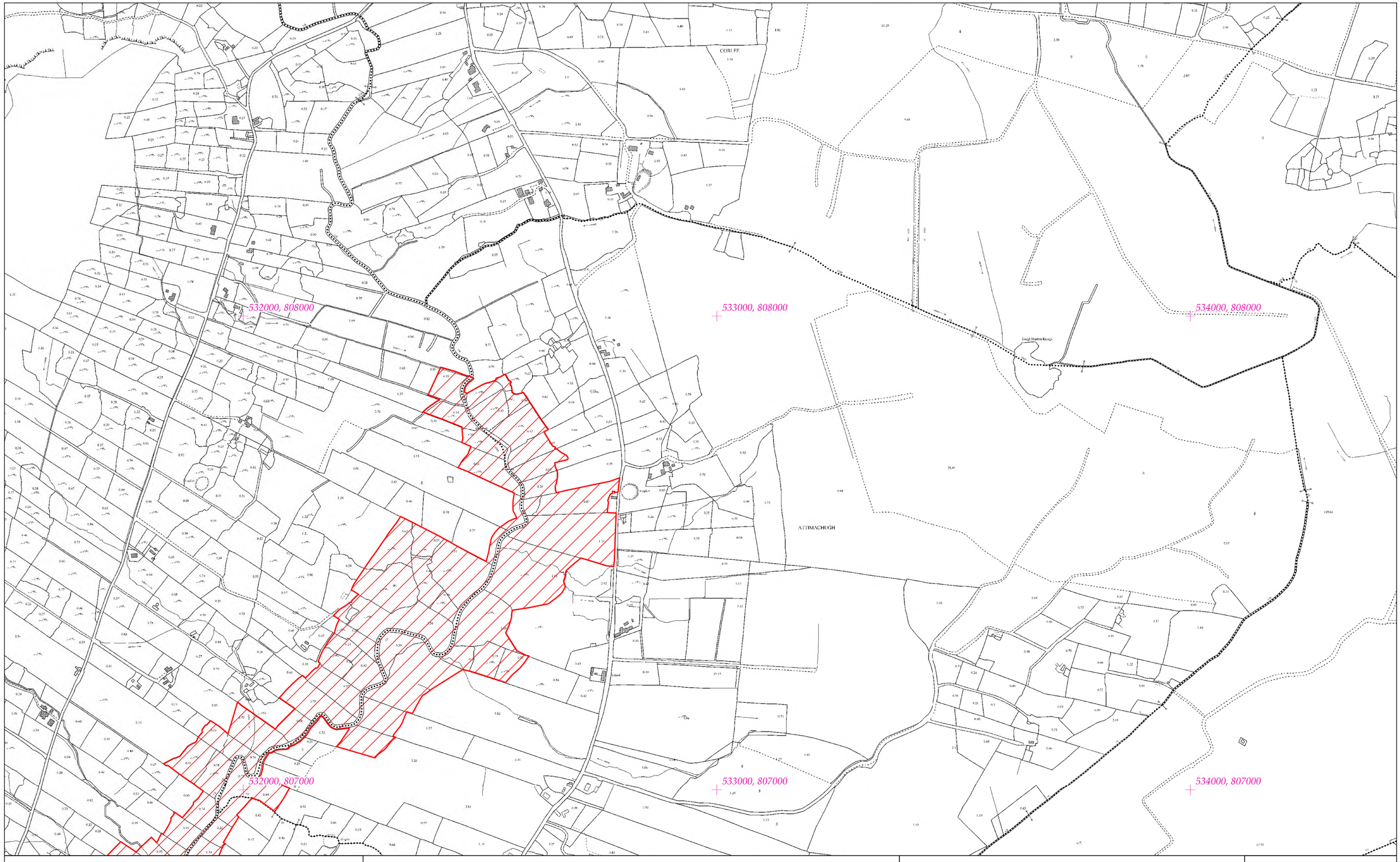

Rialachán 4(1)(b) / Regulation 4(1)(b)

Leathanach 111 de 303 (Co. Mhaigh Eo, Co. Ros Comáin agus Co. Shligigh)

Page 111 of 303 (Co. Mayo, Co. Roscommon and Co. Sligo)

LIMISTÉAR FAOI CHAOMHNÚ SPEISIALTA
SPECIAL AREA OF CONSERVATION

Suirbhéireacht Ordanáis Éireann Ceadúnas Uimhir OSI-NMA-014 © OSi / Rialtas na hÉireann
Ordnance Survey Ireland Licence No. OSI-NMA-014 © Ordnance Survey Ireland / Government of Ireland
Córas Comhordanáidí: Trasteilgean Mercator na hÉireann / Co-ordinate System: Irish Transverse Mercator

LCS na Muaidhe
River Moy SAC
1:5000 O.S. TILE 1589c 111 of 303

SITE CODE
002298

0 0.5km

Scála / Scale 1:7,500

Leagan / Version: 3.03

Arna chló an / Printed on: 07/06/2023

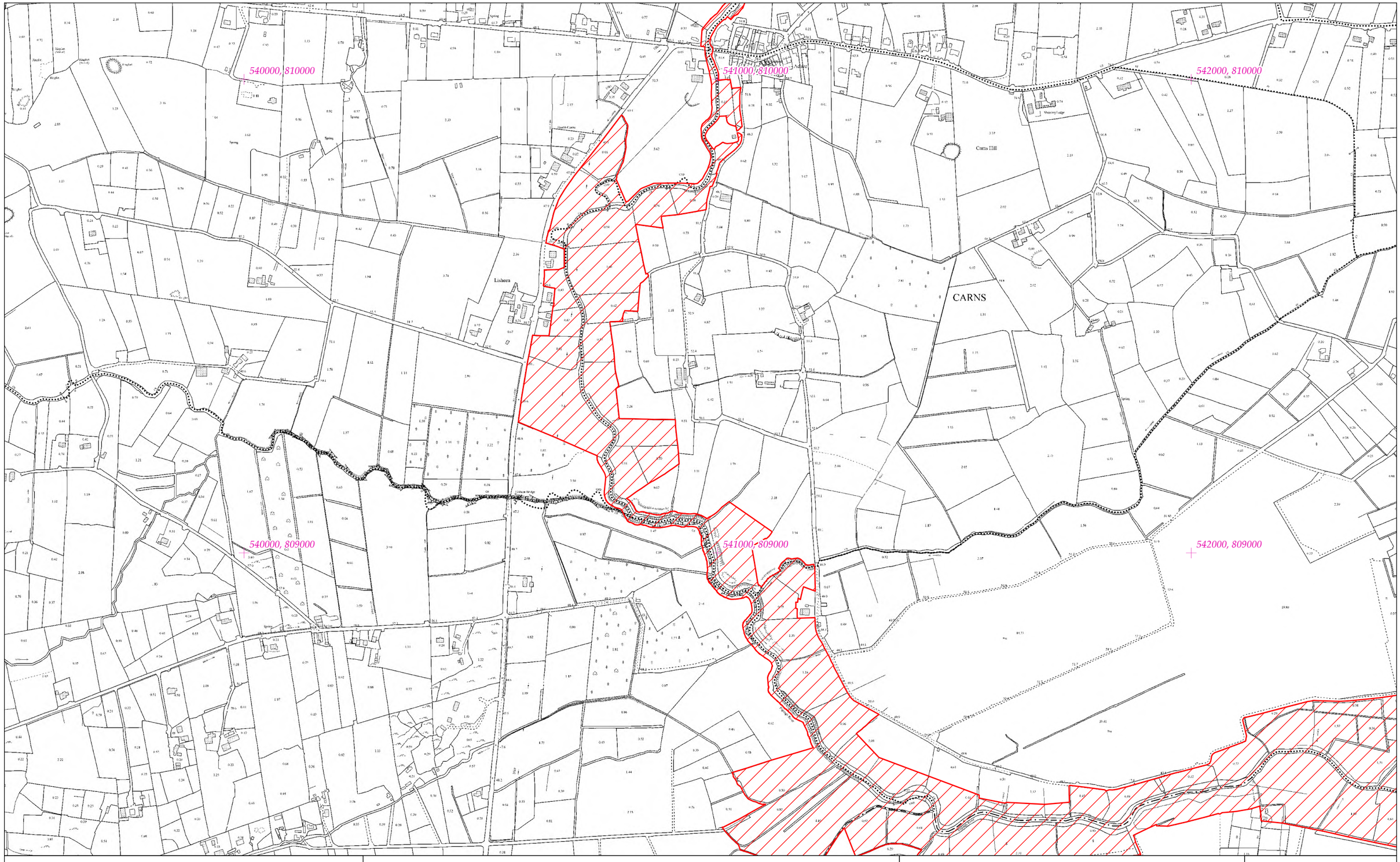

Rialachán 4(1)(b) / Regulation 4(1)(b)

Leathanach 112 de 303 (Co. Mhaigh Eo, Co. Ros Comáin agus Co. Shligigh)

Page 112 of 303 (Co. Mayo, Co. Roscommon and Co. Sligo)

LIMISTÉAR FAOI CHAOMHNÚ SPEISIALTA
SPECIAL AREA OF CONSERVATION

Suirbhéireacht Ordanáis Éireann Ceadúnas Uimhir OSI-NMA-014 © OSi / Rialtas na hÉireann
Ordnance Survey Ireland Licence No. OSI-NMA-014 © Ordnance Survey Ireland / Government of Ireland
Córas Comhordanáidí: Trasteilgean Mercator na hÉireann / Co-ordinate System: Irish Transverse Mercator

LCS na Muaidhe
River Moy SAC
1:5000 O.S. TILE 1591a 112 of 303

0 0.5km

Scála / Scale 1:7,500

SITE CODE
002298

Leagan / Version: 3.03

Arna chló an / Printed on: 07/06/2023

542000, 810000

543000, 810000

544000, 810000

542000, 809000

543000, 809000

544000, 809000

CARNS

Carns Hill

CORRAY

COOLRECUILL

Shooting Lodge

Rialachán 4(1)(b) / Regulation 4(1)(b)

Leathanach 113 de 303 (Co. Mhaigh Eo, Co. Ros Comáin agus Co. Shligigh)

Page 113 of 303 (Co. Mayo, Co. Roscommon and Co. Sligo)

LIMISTÉAR FAOI CHAOMHNÚ SPEISIALTA
SPECIAL AREA OF CONSERVATION

Suirbhéireacht Ordanáis Éireann Ceadúnas Uimhir OSI-NMA-014 © OSi / Rialtas na hÉireann
Ordnance Survey Ireland Licence No. OSI-NMA-014 © Ordnance Survey Ireland / Government of Ireland
Córas Comhordanáidí: Trasteilgean Mercator na hÉireann / Co-ordinate System: Irish Transverse Mercator

LCS na Muaidhe
River Moy SAC
1:5000 O.S. TILE 1591b 113 of 303

0 0.5km

Scála / Scale 1:7,500

SITE CODE
002298

Leagan / Version: 3.03

Arna chló an / Printed on: 07/06/2023

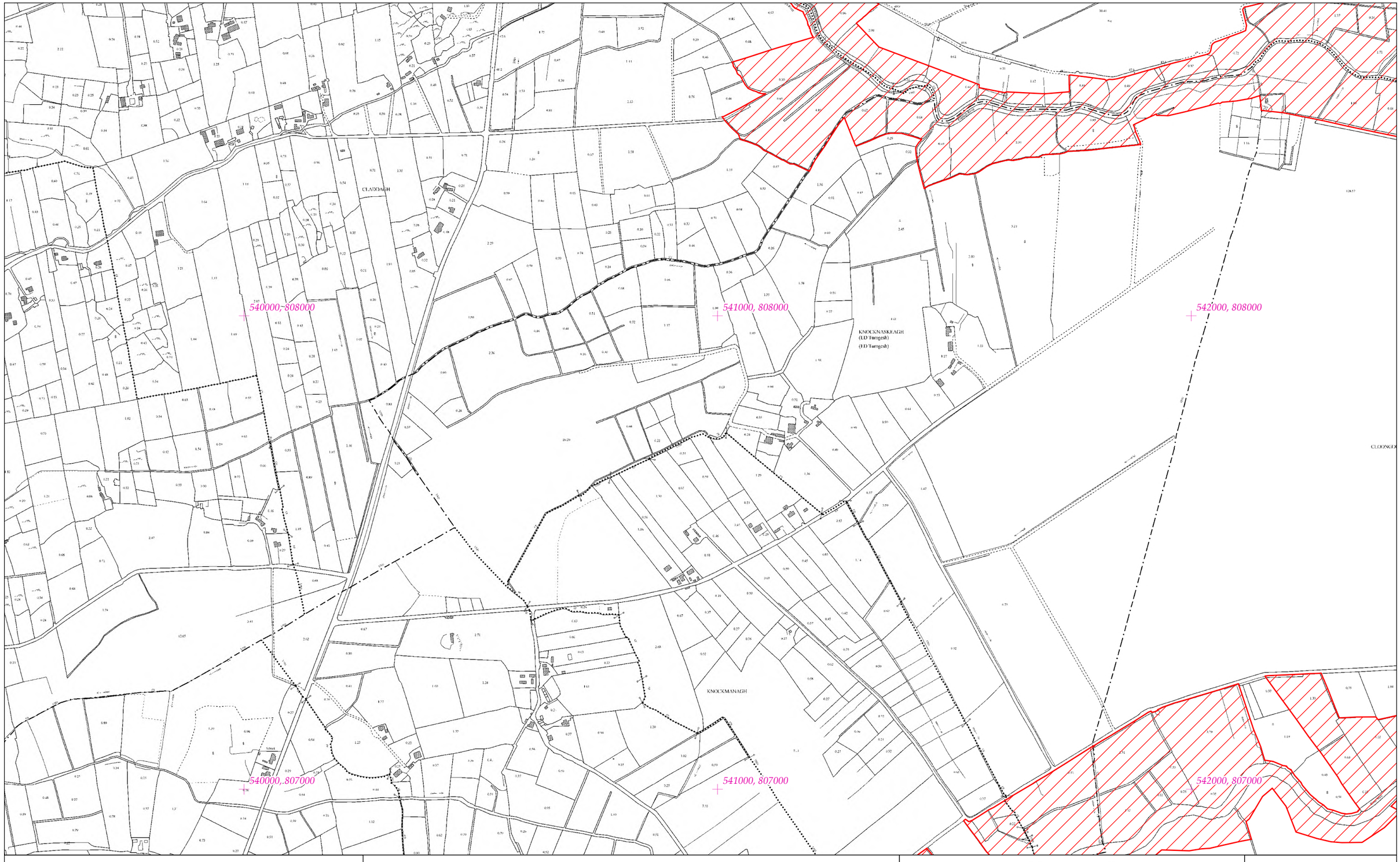

Rialachán 4(1)(b) / Regulation 4(1)(b)

Leathanach 114 de 303 (Co. Mhaigh Eo, Co. Ros Comáin agus Co. Shligigh)

Page 114 of 303 (Co. Mayo, Co. Roscommon and Co. Sligo)

LIMISTÉAR FAOI CHAOMHNÚ SPEISIALTA
SPECIAL AREA OF CONSERVATION

Suirbhéireacht Ordanáis Éireann Ceadúnas Uimhir OSI-NMA-014 © OSi / Rialtas na hÉireann
Ordnance Survey Ireland Licence No. OSI-NMA-014 © Ordnance Survey Ireland / Government of Ireland
Córas Comhordanáidí: Trasteilgean Mercator na hÉireann / Co-ordinate System: Irish Transverse Mercator

LCS na Muaidhe
River Moy SAC

1:5000 O.S. TILE 1591c 114 of 303

SITE CODE
002298

0 0.5km

Scála / Scale 1:7,500

Leagan / Version: 3.03

Arna chló an / Printed on: 07/06/2023

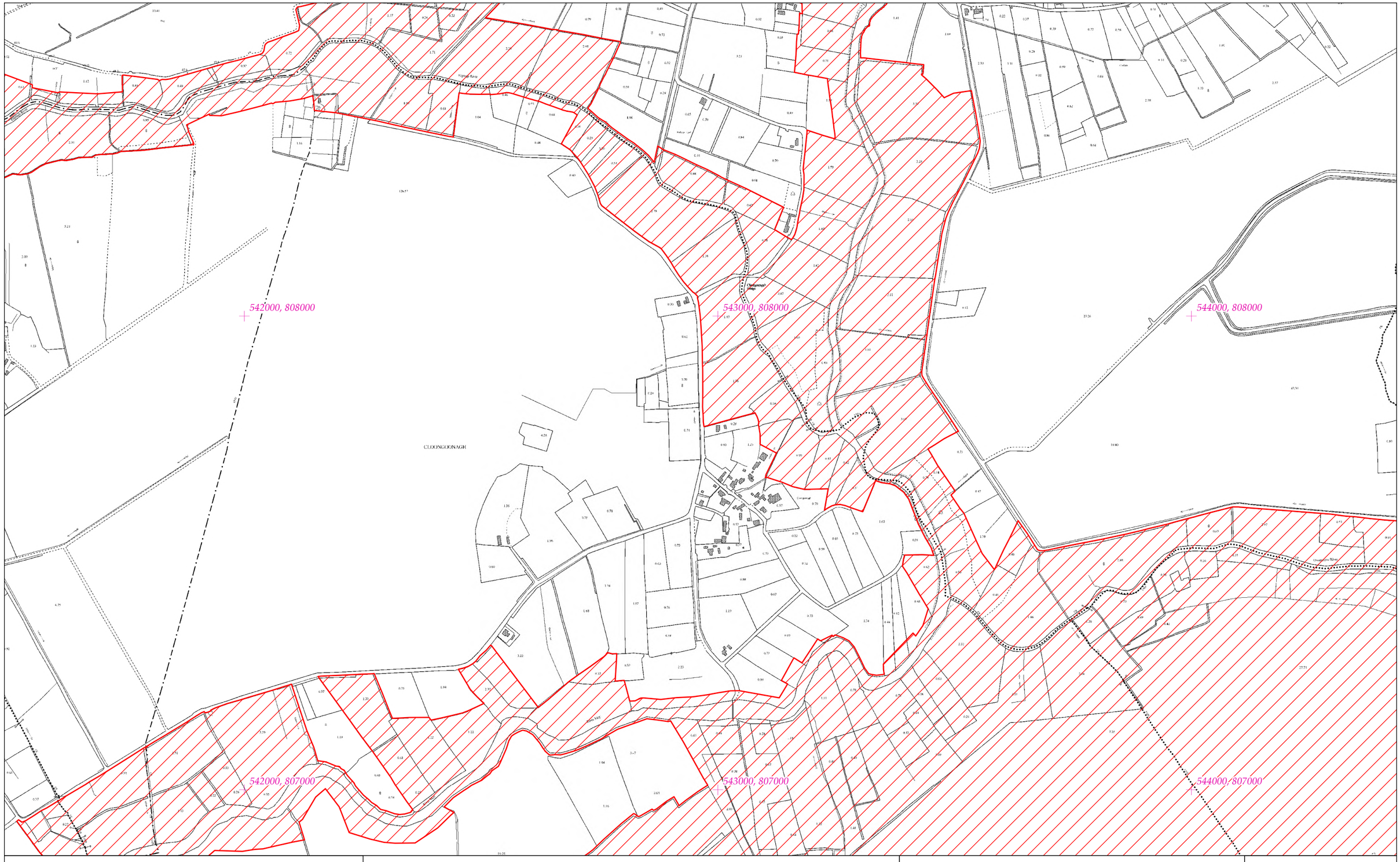

Rialachán 4(1)(b) / Regulation 4(1)(b)

Leathanach 115 de 303 (Co. Mhaigh Eo, Co. Ros Comáin agus Co. Shligigh)

Page 115 of 303 (Co. Mayo, Co. Roscommon and Co. Sligo)

LIMISTÉAR FAOI CHAOMHNÚ SPEISIALTA
SPECIAL AREA OF CONSERVATION

Suirbhéireacht Ordanáis Éireann Ceadúnas Uimhir OSI-NMA-014 © OSi / Rialtas na hÉireann
Ordnance Survey Ireland Licence No. OSI-NMA-014 © Ordnance Survey Ireland / Government of Ireland
Córas Comhordanáidí: Trasteilgean Mercator na hÉireann / Co-ordinate System: Irish Transverse Mercator

LCS na Muaidhe
River Moy SAC
1:5000 O.S. TILE 1591d 115 of 303

0 0.5km

Scála / Scale 1:7,500

SITE CODE
002298

Leagan / Version: 3.03

Arna chló an / Printed on: 07/06/2023

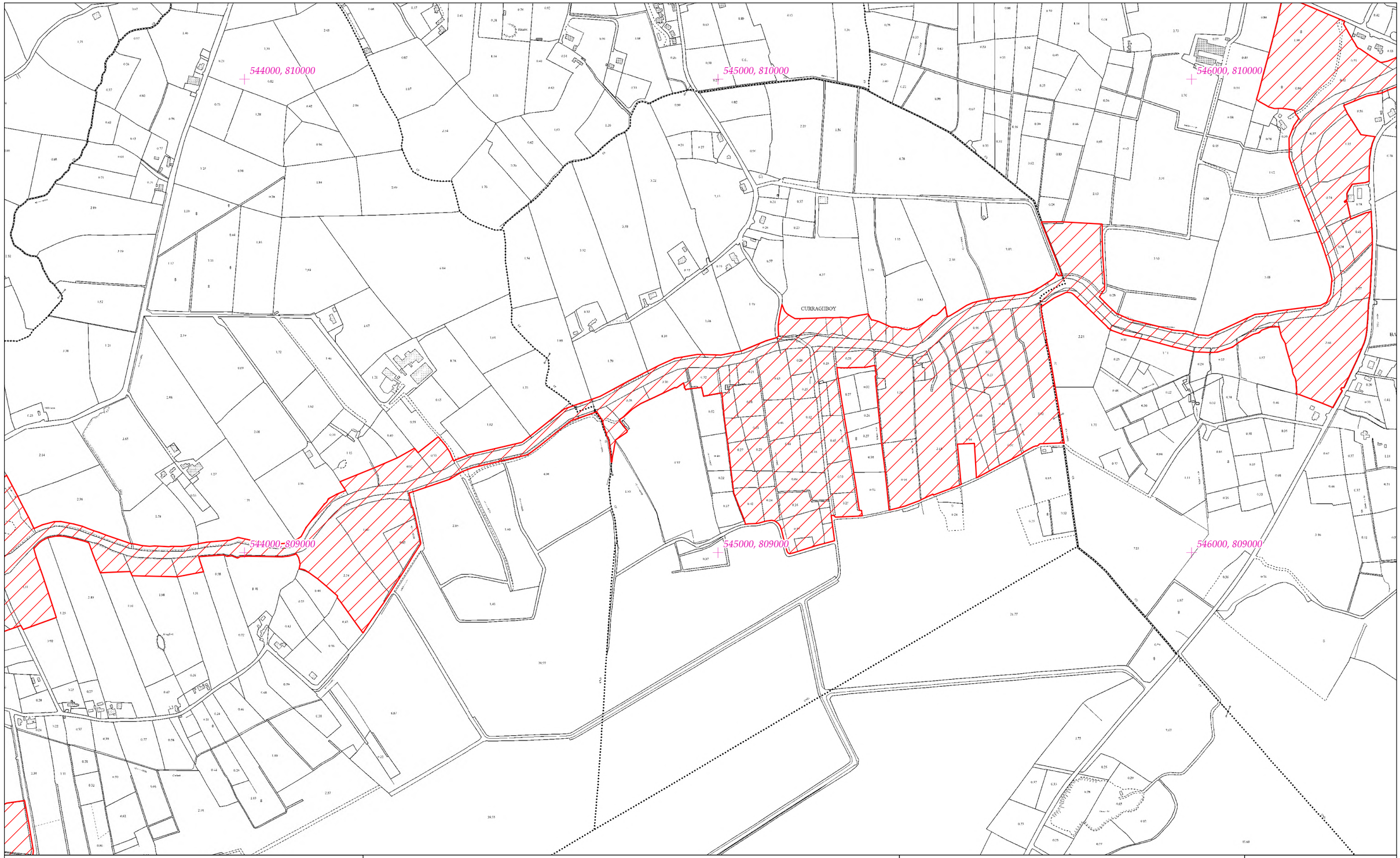

Rialachán 4(1)(b) / Regulation 4(1)(b)

Leathanach 116 de 303 (Co. Mhaigh Eo, Co. Ros Comáin agus Co. Shligigh)
Page 116 of 303 (Co. Mayo, Co. Roscommon and Co. Sligo)

LIMISTÉAR FAOI CHAOMHNÚ SPEISIALTA
SPECIAL AREA OF CONSERVATION

LCS na Muaidhe
River Moy SAC
1:5000 O.S. TILE 1592a 116 of 303

SITE CODE
002298

Suirbhéireacht Ordanáis Éireann Ceadúnas Uimhir OSI-NMA-014 © OSi / Rialtas na hÉireann
Ordnance Survey Ireland Licence No. OSI-NMA-014 © Ordnance Survey Ireland / Government of Ireland
Córas Comhordanáidí: Trasteilgean Mercator na hÉireann / Co-ordinate System: Irish Transverse Mercator

0 0.5km
Scála / Scale 1:7,500

Leagan / Version: 3.03

Arna chló an / Printed on: 07/06/2023

546000, 810000

547000, 810000

548000, 810000

CARROWNAGAPPUL

BANADA

546000, 809000

547000, 809000

548000, 809000

Rialachán 4(1)(b) / Regulation 4(1)(b)

Leathanach 117 de 303 (Co. Mhaigh Eo, Co. Ros Comáin agus Co. Shligigh)

Page 117 of 303 (Co. Mayo, Co. Roscommon and Co. Sligo)

LIMISTÉAR FAOI CHAOMHNÚ SPEISIALTA
SPECIAL AREA OF CONSERVATION

Suirbhéireacht Ordanáis Éireann Ceadúnas Uimhir OSI-NMA-014 © OSi / Rialtas na hÉireann
Ordnance Survey Ireland Licence No. OSI-NMA-014 © Ordnance Survey Ireland / Government of Ireland
Córas Comhordanáidí: Trasteilgean Mercator na hÉireann / Co-ordinate System: Irish Transverse Mercator

LCS na Muaidhe
River Moy SAC

1:5000 O.S. TILE 1592b 117 of 303

0 0.5km

Scála / Scale 1:7,500

SITE CODE
002298

Leagan / Version: 3.03

Arna chló an / Printed on: 07/06/2023

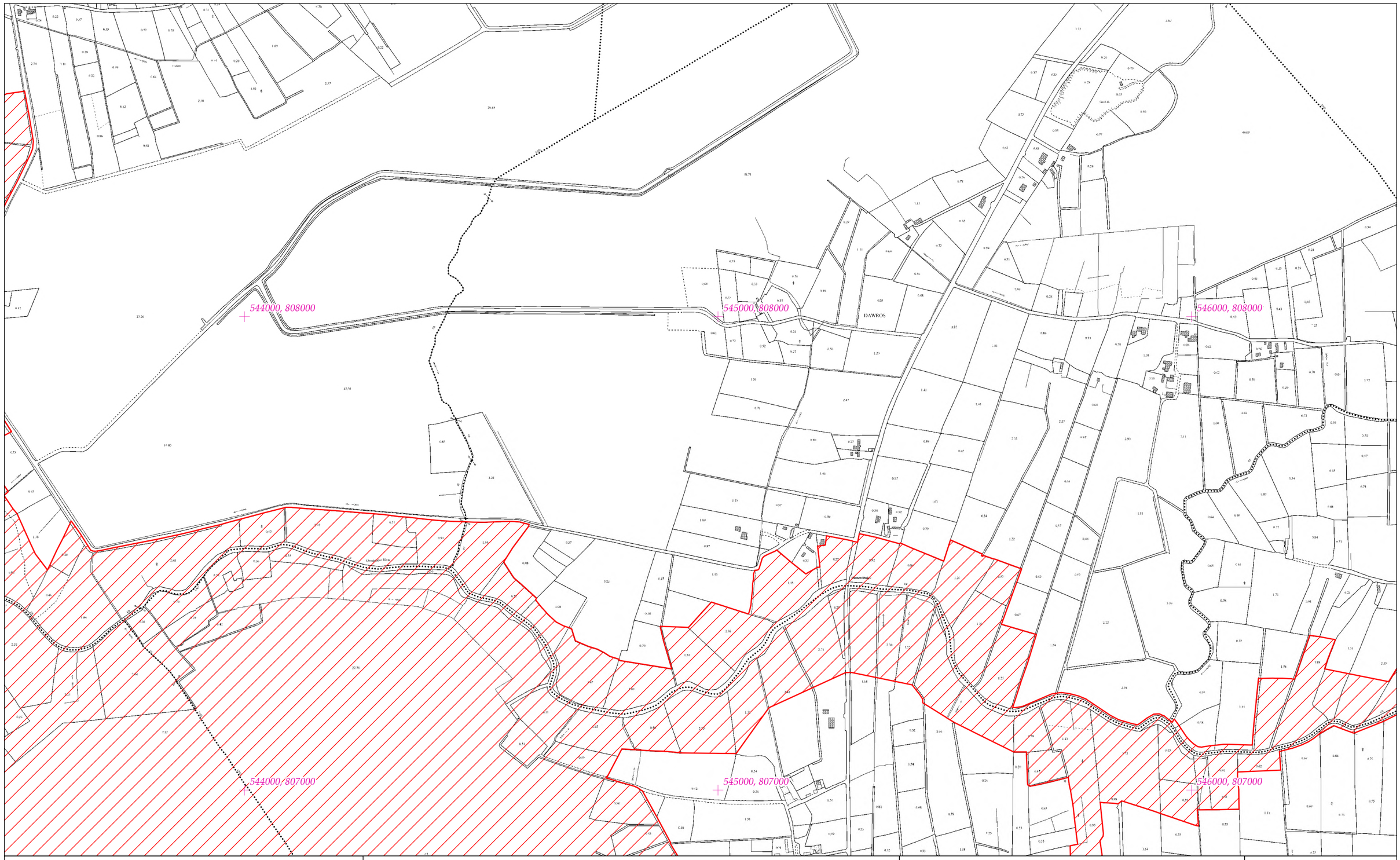

Rialachán 4(1)(b) / Regulation 4(1)(b)

Leathanach 118 de 303 (Co. Mhaigh Eo, Co. Ros Comáin agus Co. Shligigh)

Page 118 of 303 (Co. Mayo, Co. Roscommon and Co. Sligo)

LIMISTÉAR FAOI CHAOMHNÚ SPEISIALTA
SPECIAL AREA OF CONSERVATION

Suirbhéireacht Ordanáis Éireann Ceadúnas Uimhir OSI-NMA-014 © OSi / Rialtas na hÉireann
Ordnance Survey Ireland Licence No. OSI-NMA-014 © Ordnance Survey Ireland / Government of Ireland
Córas Comhordanáidí: Trasteilgean Mercator na hÉireann / Co-ordinate System: Irish Transverse Mercator

LCS na Muaidhe
River Moy SAC
1:5000 O.S. TILE 1592c 118 of 303

0 0.5km

Scála / Scale 1:7,500

SITE CODE
002298

Leagan / Version: 3.03

Arna chló an / Printed on: 07/06/2023

546000, 808000

547000, 808000

548000, 808000

546000, 807000

547000, 807000

548000, 807000

RATHMAGURRY

Rialachán 4(1)(b) / Regulation 4(1)(b)

Leathanach 119 de 303 (Co. Mhaigh Eo, Co. Ros Comáin agus Co. Shligigh)

Page 119 of 303 (Co. Mayo, Co. Roscommon and Co. Sligo)

LIMISTÉAR FAOI CHAOMHNÚ SPEISIALTA
SPECIAL AREA OF CONSERVATION

Suirbhéireacht Ordanáis Éireann Ceadúnas Uimhir OSI-NMA-014 © OSi / Rialtas na hÉireann
Ordnance Survey Ireland Licence No. OSI-NMA-014 © Ordnance Survey Ireland / Government of Ireland
Córas Comhordanáidí: Trasteilgean Mercator na hÉireann / Co-ordinate System: Irish Transverse Mercator

LCS na Muaidhe
River Moy SAC

1:5000 O.S. TILE 1592d 119 of 303

0 0.5 km

Scála / Scale 1:7,500

SITE CODE
002298

Leagan / Version: 3.03

Arna chló an / Printed on: 07/06/2023

548000, 810000

549000, 810000

550000, 810000

CARROWNAGAPPUL

ESKRAGH

Clooncaree

548000, 809000

549000, 809000

550000, 809000

Rialachán 4(1)(b) / Regulation 4(1)(b)

Leathanach 120 de 303 (Co. Mhaigh Eo, Co. Ros Comáin agus Co. Shligigh)

Page 120 of 303 (Co. Mayo, Co. Roscommon and Co. Sligo)

LIMISTÉAR FAOI CHAOMHNÚ SPEISIALTA
SPECIAL AREA OF CONSERVATION

LCS na Muaidhe
River Moy SAC

1:5000 O.S. TILE 1593a 120 of 303

SITE CODE
002298

Suirbhéireacht Ordanáis Éireann Ceadúnas Uimhir OSI-NMA-014 © OSi / Rialtas na hÉireann
Ordnance Survey Ireland Licence No. OSI-NMA-014 © Ordnance Survey Ireland / Government of Ireland
Córas Comhordanáidí: Trasteilgean Mercator na hÉireann / Co-ordinate System: Irish Transverse Mercator

0 0.5km

Scála / Scale 1:7,500

Leagan / Version: 3.03

Arna chló an / Printed on: 07/06/2023

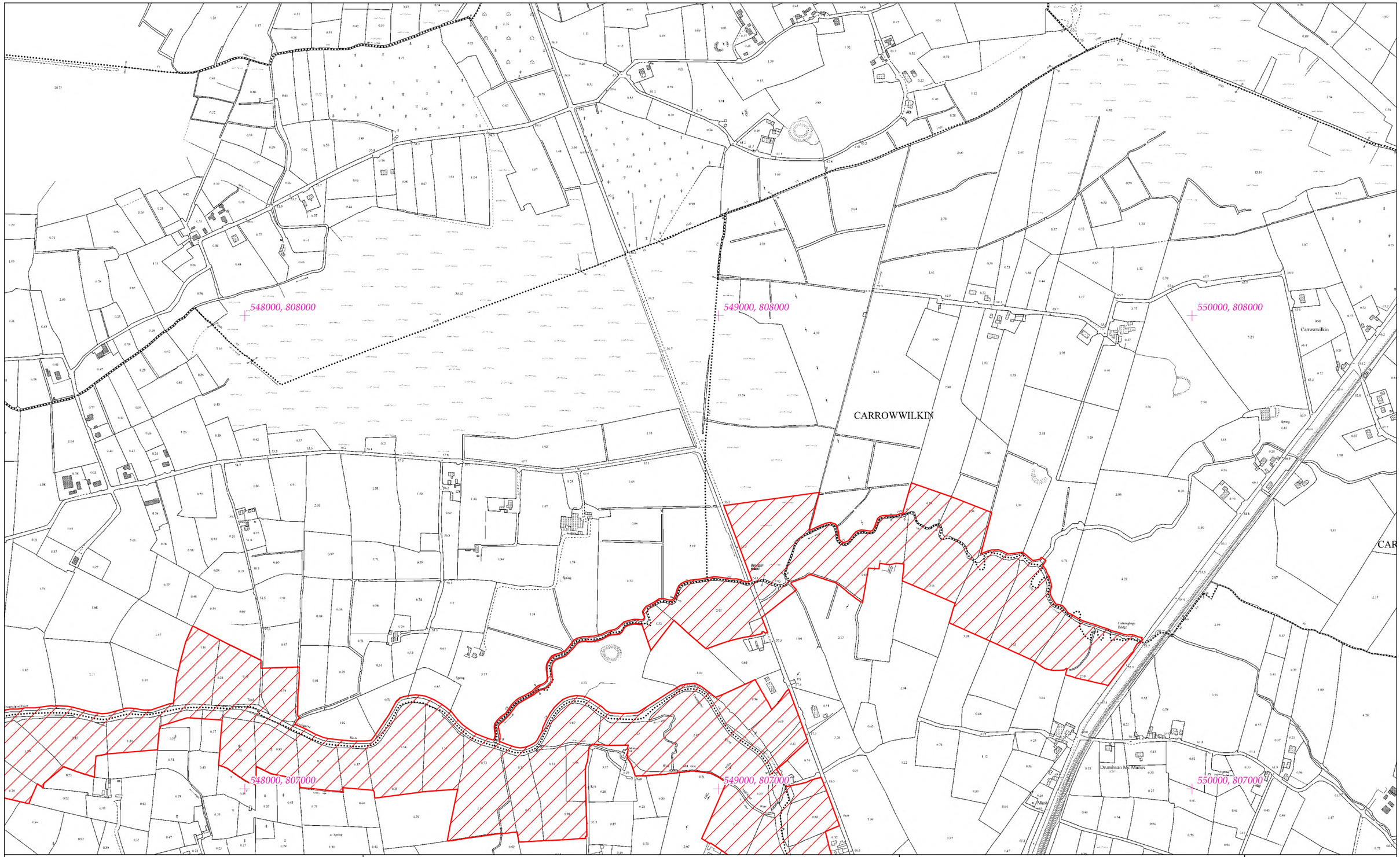

Rialachán 4(1)(b) / Regulation 4(1)(b)

Leathanach 121 de 303 (Co. Mhaigh Eo, Co. Ros Comáin agus Co. Shligigh)

Page 121 of 303 (Co. Mayo, Co. Roscommon and Co. Sligo)

LIMISTÉAR FAOI CHAOMHNÚ SPEISIALTA
SPECIAL AREA OF CONSERVATION

Suirbhéireacht Ordanáis Éireann Ceadúnas Uimhir OSI-NMA-014 © OSi / Rialtas na hÉireann
Ordnance Survey Ireland Licence No. OSI-NMA-014 © Ordnance Survey Ireland / Government of Ireland
Córas Comhordanáidí: Trasteilgean Mercator na hÉireann / Co-ordinate System: Irish Transverse Mercator

LCS na Muaidhe
River Moy SAC
1:5000 O.S. TILE 1593c 121 of 303

0 0.5km

Scála / Scale 1:7,500

SITE CODE
002298

Leagan / Version: 3.03

Arna chló an / Printed on: 07/06/2023

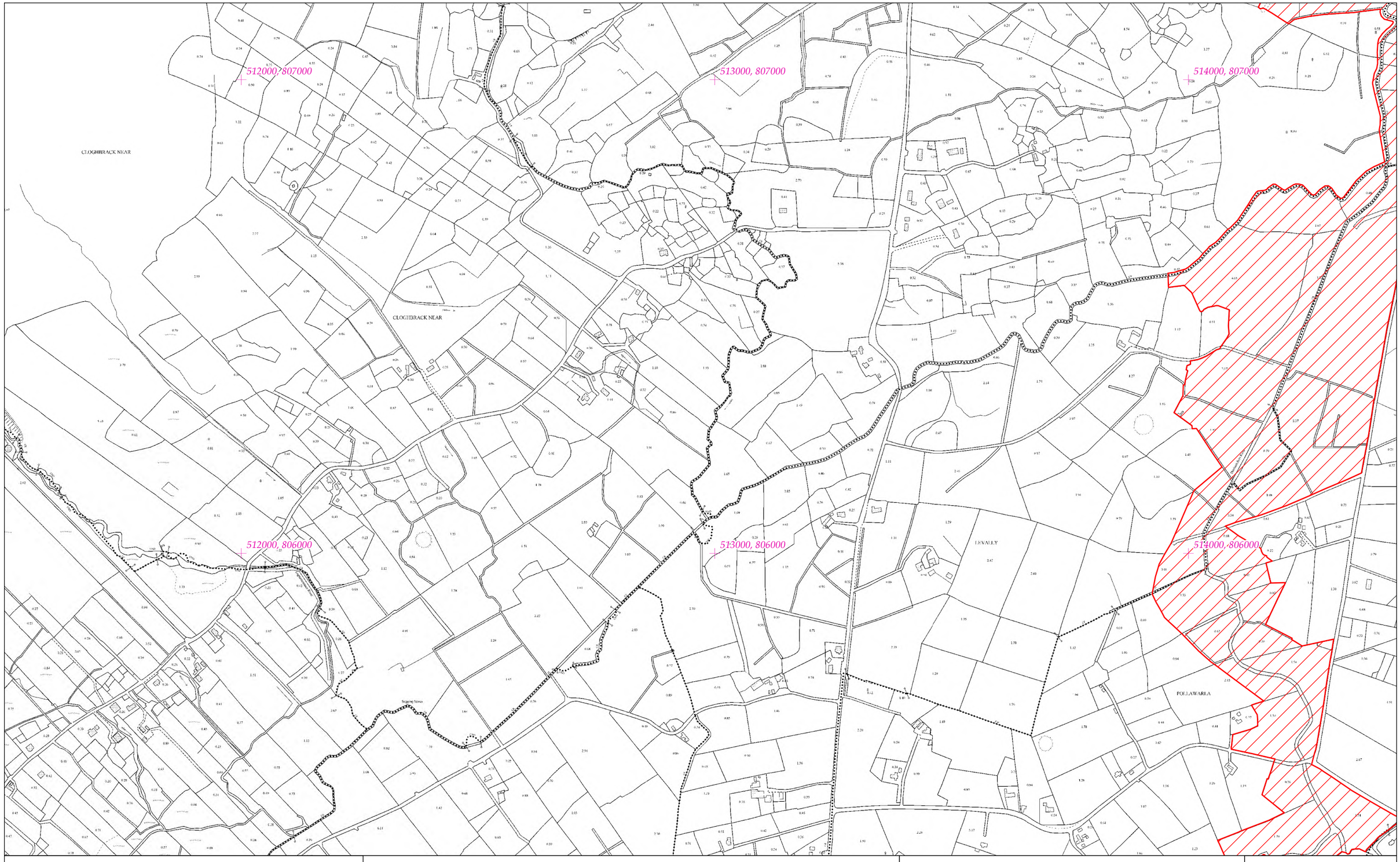

Rialachán 4(1)(b) / Regulation 4(1)(b)

Leathanach 122 de 303 (Co. Mhaigh Eo, Co. Ros Comáin agus Co. Shligigh)

Page 122 of 303 (Co. Mayo, Co. Roscommon and Co. Sligo)

LIMISTÉAR FAOI CHAOMHNÚ SPEISIALTA
SPECIAL AREA OF CONSERVATION

Suirbhéireacht Ordanáis Éireann Ceadúnas Uimhir OSI-NMA-014 © OSi / Rialtas na hÉireann
Ordnance Survey Ireland Licence No. OSI-NMA-014 © Ordnance Survey Ireland / Government of Ireland
Córas Comhordanáidí: Trasteilgean Mercator na hÉireann / Co-ordinate System: Irish Transverse Mercator

LCS na Muaidhe
River Moy SAC
1:5000 O.S. TILE 1654a 122 of 303

0 0.5km

Scála / Scale 1:7,500

SITE CODE
002298

Leagan / Version: 3.03

Arna chló an / Printed on: 07/06/2023

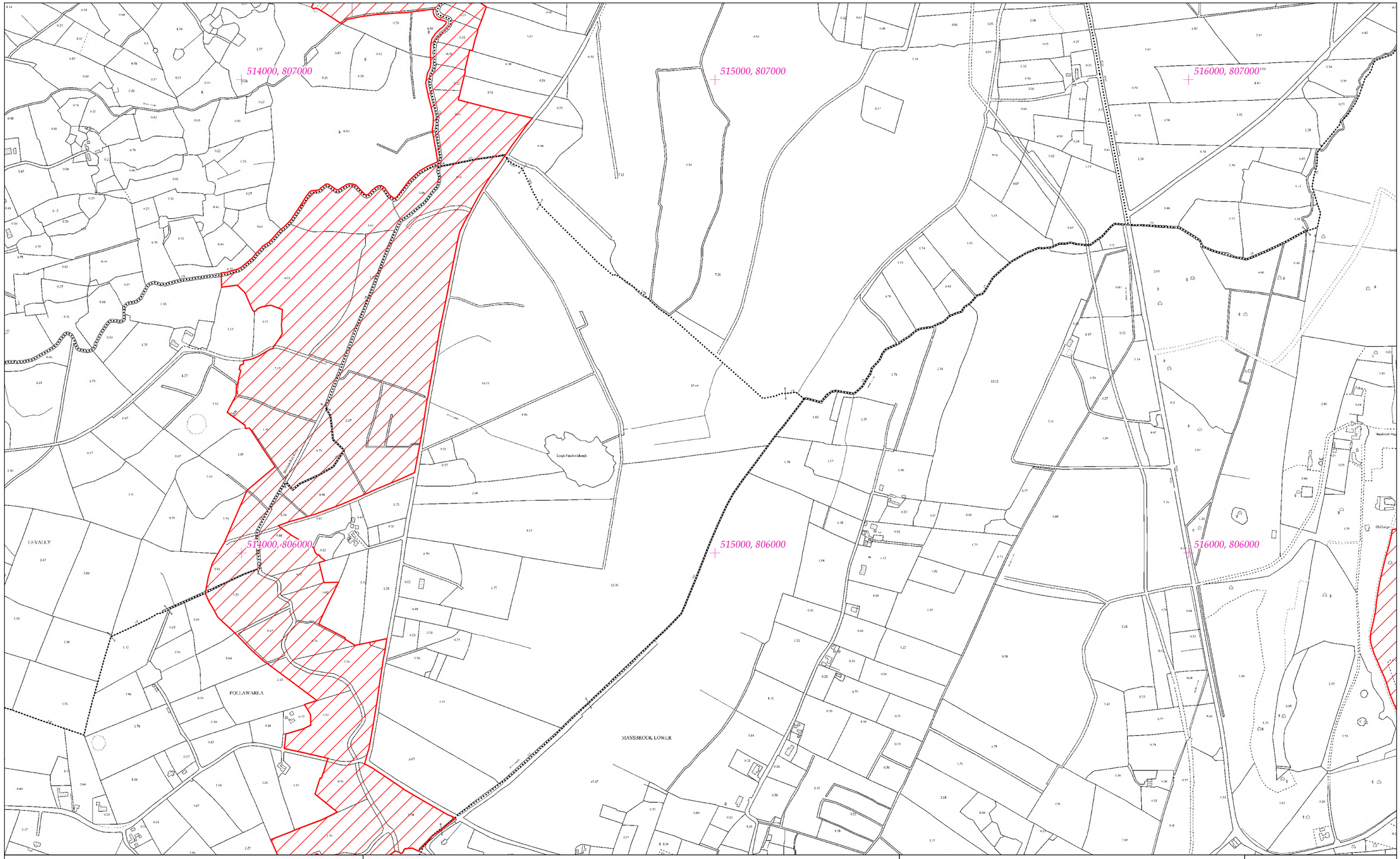

Rialachán 4(1)(b) / Regulation 4(1)(b)

Leathanach 123 de 303 (Co. Mhaigh Eo, Co. Ros Comáin agus Co. Shligigh)

Page 123 of 303 (Co. Mayo, Co. Roscommon and Co. Sligo)

LIMISTÉAR FAOI CHAOMHNÚ SPEISIALTA
SPECIAL AREA OF CONSERVATION

LCS na Muaidhe
River Moy SAC

1:5000 O.S. TILE 1654b 123 of 303

SITE CODE
002298

Suirbhéireacht Ordanáis Éireann Ceadúnas Uimhir OSI-NMA-014 © OSi / Rialtas na hÉireann
Ordnance Survey Ireland Licence No. OSI-NMA-014 © Ordnance Survey Ireland / Government of Ireland
Córas Comhordanáidí: Trasteilgean Mercator na hÉireann / Co-ordinate System: Irish Transverse Mercator

0 0.5km

Scála / Scale 1:7,500

Leagan / Version: 3.03

Arna chló an / Printed on: 07/06/2023

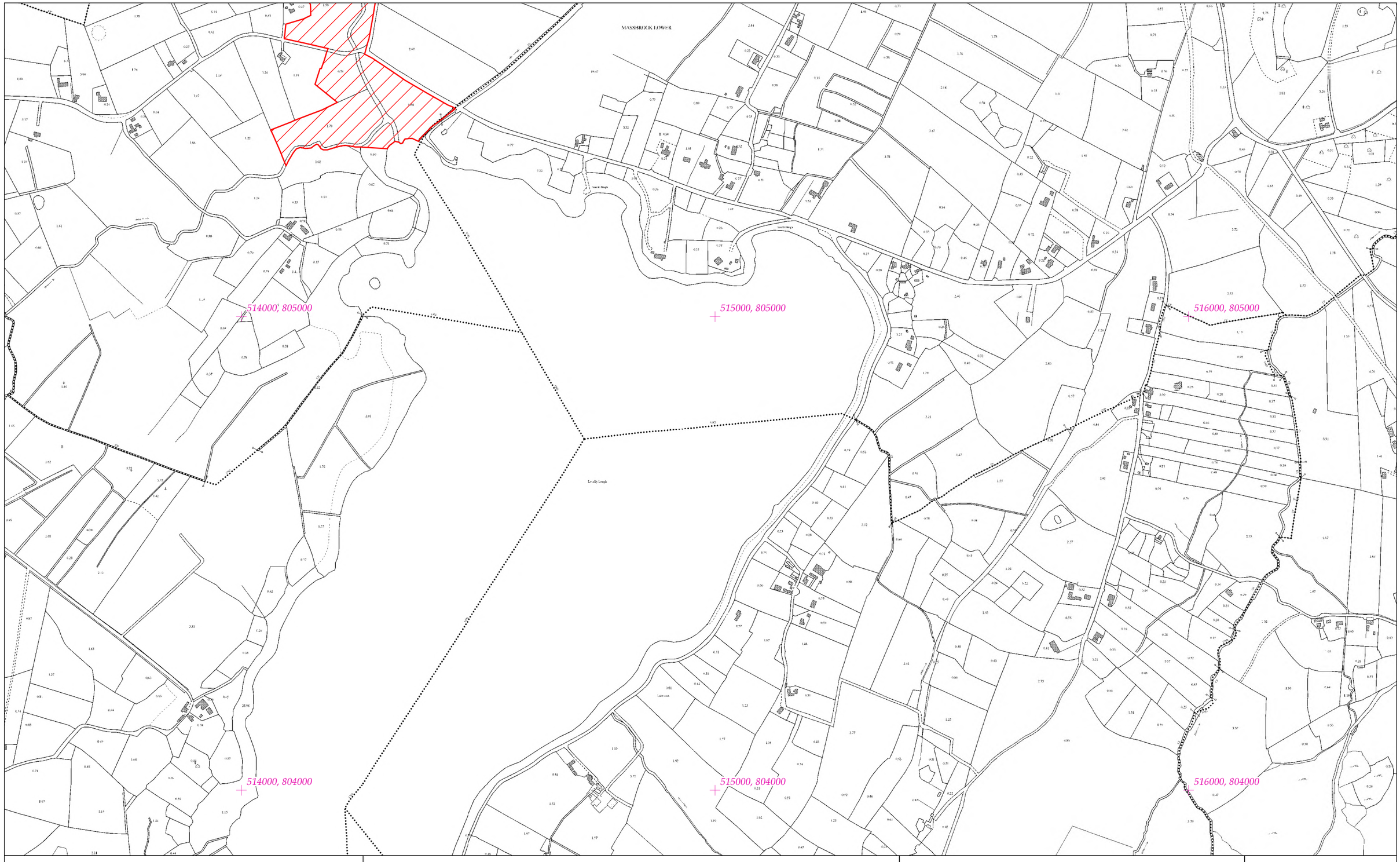

Rialachán 4(1)(b) / Regulation 4(1)(b)

Leathanach 124 de 303 (Co. Mhaigh Eo, Co. Ros Comáin agus Co. Shligigh)

Page 124 of 303 (Co. Mayo, Co. Roscommon and Co. Sligo)

LIMISTÉAR FAOI CHAOMHNÚ SPEISIALTA
SPECIAL AREA OF CONSERVATION

Suirbhéireacht Ordanáis Éireann Ceadúnas Uimhir OSI-NMA-014 © OSi / Rialtas na hÉireann
Ordnance Survey Ireland Licence No. OSI-NMA-014 © Ordnance Survey Ireland / Government of Ireland
Córas Comhordanáidí: Trasteilgean Mercator na hÉireann / Co-ordinate System: Irish Transverse Mercator

LCS na Muaidhe
River Moy SAC
1:5000 O.S. TILE 1654d 124 of 303

0 0.5km

Scála / Scale 1:7,500

SITE CODE
002298

Leagan / Version: 3.03

Arna chló an / Printed on: 07/06/2023

516000, 807000

517000, 807000

518000, 807000

516000, 806000

517000, 806000

518000, 806000

Rialachán 4(1)(b) / Regulation 4(1)(b)

Leathanach 125 de 303 (Co. Mhaigh Eo, Co. Ros Comáin agus Co. Shligigh)

Page 125 of 303 (Co. Mayo, Co. Roscommon and Co. Sligo)

LIMISTÉAR FAOI CHAOMHNÚ SPEISIALTA
SPECIAL AREA OF CONSERVATION

LCS na Muaidhe
River Moy SAC
1:5000 O.S. TILE 1655a 125 of 303

SITE CODE
002298

Suirbhéireacht Ordanáis Éireann Ceadúnas Uimhir OSI-NMA-014 © OSi / Rialtas na hÉireann
Ordnance Survey Ireland Licence No. OSI-NMA-014 © Ordnance Survey Ireland / Government of Ireland
Córas Comhordanáidí: Trasteilgean Mercator na hÉireann / Co-ordinate System: Irish Transverse Mercator

0 0.5km

Scála / Scale 1:7,500

Leagan / Version: 3.03

Arna chló an / Printed on: 07/06/2023

518000, 807000

519000, 807000

520000, 807000

Lough Cora

518000, 806000

519000, 806000

520000, 806000

Rialachán 4(1)(b) / Regulation 4(1)(b)

Leathanach 126 de 303 (Co. Mhaigh Eo, Co. Ros Comáin agus Co. Shligigh)

Page 126 of 303 (Co. Mayo, Co. Roscommon and Co. Sligo)

LIMISTÉAR FAOI CHAOMHNÚ SPEISIALTA
SPECIAL AREA OF CONSERVATION

Suirbhéireacht Ordanáis Éireann Ceadúnas Uimhir OSI-NMA-014 © OSi / Rialtas na hÉireann
Ordnance Survey Ireland Licence No. OSI-NMA-014 © Ordnance Survey Ireland / Government of Ireland
Córas Comhordanáidí: Trasteilgean Mercator na hÉireann / Co-ordinate System: Irish Transverse Mercator

LCS na Muaidhe
River Moy SAC
1:5000 O.S. TILE 1655b 126 of 303

0 0.5km

Scála / Scale 1:7,500

SITE CODE
002298

Leagan / Version: 3.03

Arna chló an / Printed on: 07/06/2023

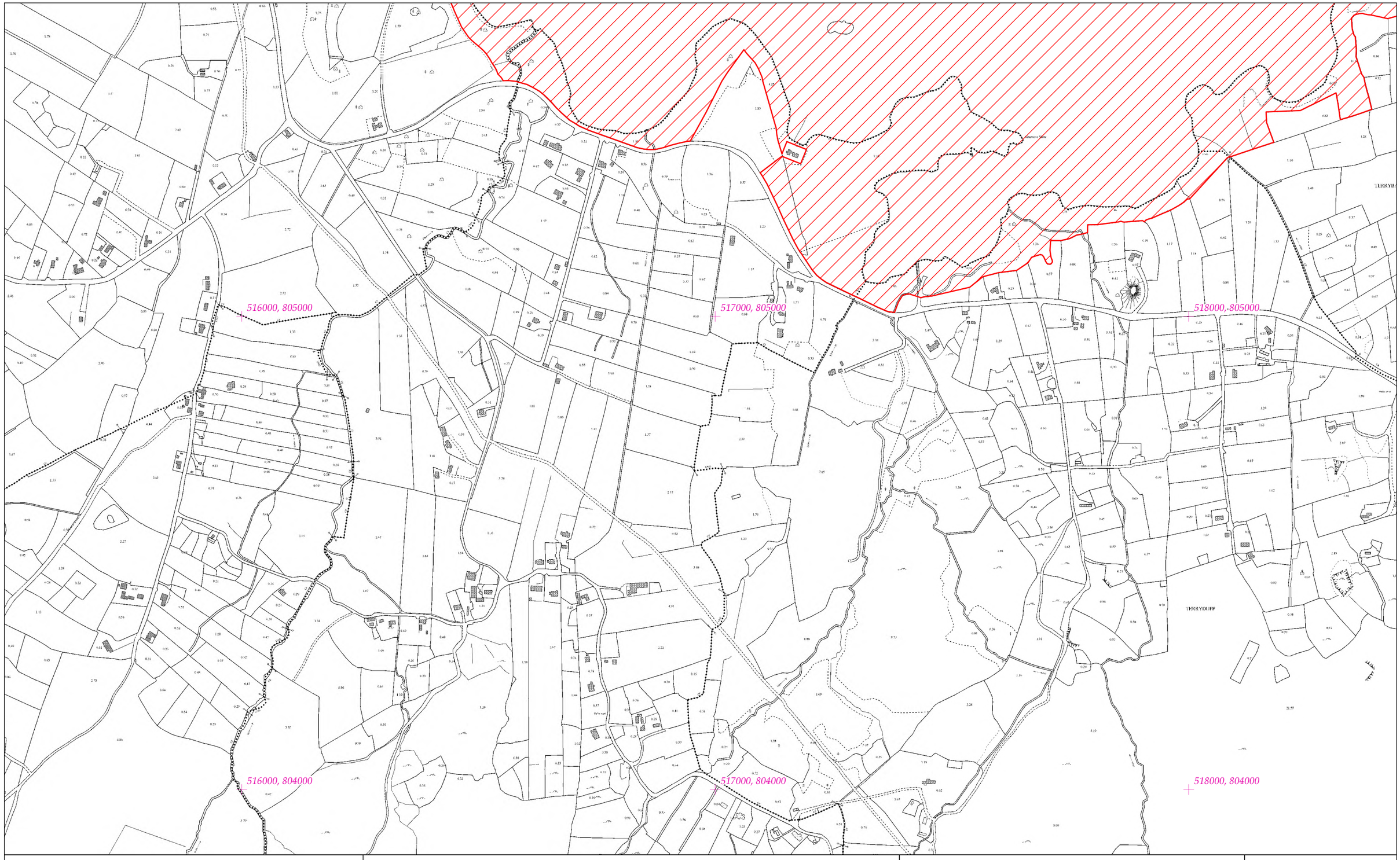

Rialachán 4(1)(b) / Regulation 4(1)(b)

Leathanach 127 de 303 (Co. Mhaigh Eo, Co. Ros Comáin agus Co. Shligigh)

Page 127 of 303 (Co. Mayo, Co. Roscommon and Co. Sligo)

LIMISTÉAR FAOI CHAOMHNÚ SPEISIALTA
SPECIAL AREA OF CONSERVATION

Suirbhéireacht Ordanáis Éireann Ceadúnas Uimhir OSI-NMA-014 © OSi / Rialtas na hÉireann
Ordnance Survey Ireland Licence No. OSI-NMA-014 © Ordnance Survey Ireland / Government of Ireland
Córas Comhordanáidí: Trasteilgean Mercator na hÉireann / Co-ordinate System: Irish Transverse Mercator

LCS na Muaidhe
River Moy SAC
1:5000 O.S. TILE 1655c 127 of 303

0 0.5km

Scála / Scale 1:7,500

SITE CODE
002298

Leagan / Version: 3.03

Arna chló an / Printed on: 07/06/2023

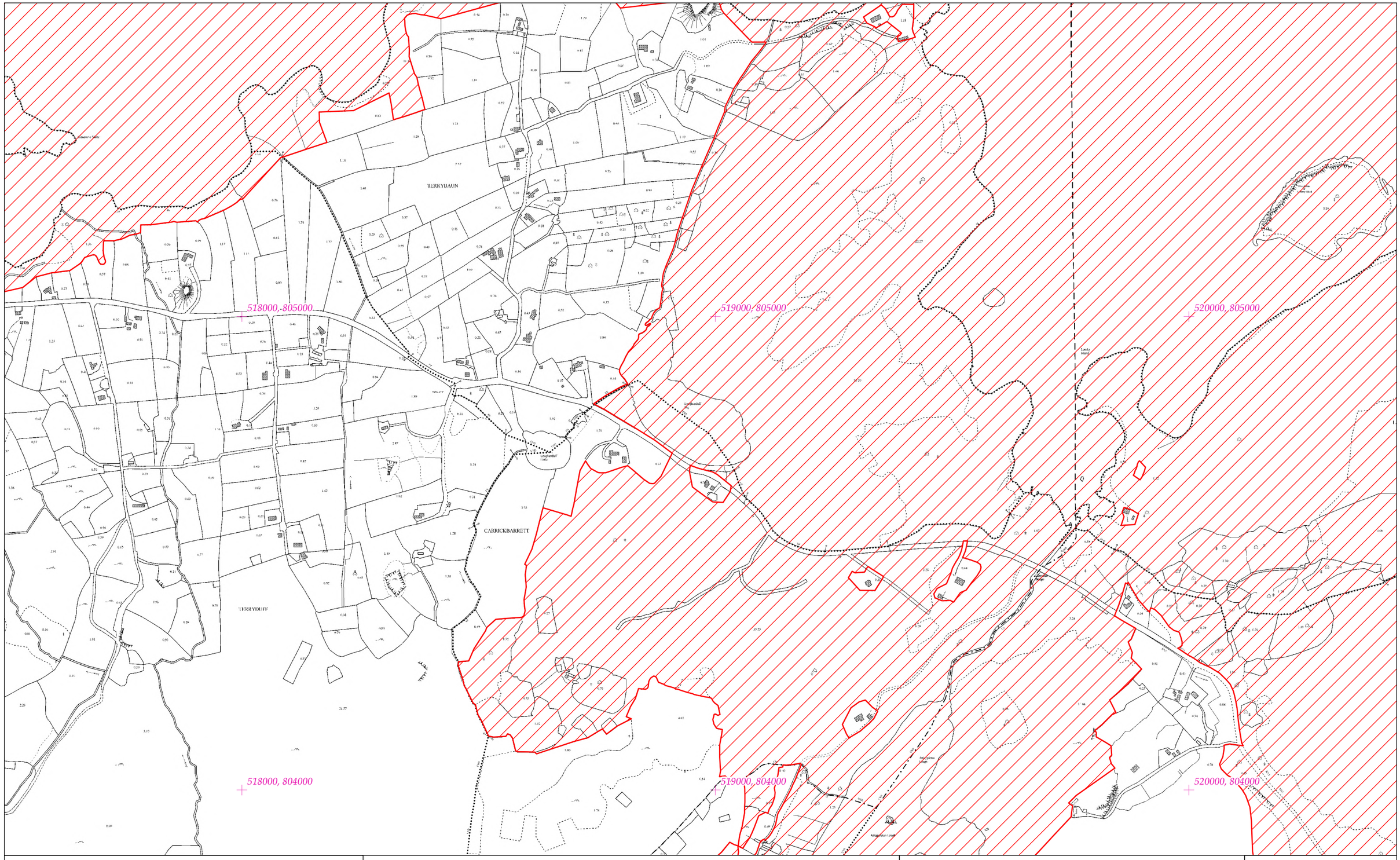

Rialachán 4(1)(b) / Regulation 4(1)(b)

Leathanach 128 de 303 (Co. Mhaigh Eo, Co. Ros Comáin agus Co. Shligigh)

Page 128 of 303 (Co. Mayo, Co. Roscommon and Co. Sligo)

LIMISTÉAR FAOI CHAOMHNÚ SPEISIALTA
SPECIAL AREA OF CONSERVATION

Suirbhéireacht Ordanáis Éireann Ceadúnas Uimhir OSI-NMA-014 © OSi / Rialtas na hÉireann
Ordnance Survey Ireland Licence No. OSI-NMA-014 © Ordnance Survey Ireland / Government of Ireland
Córas Comhordanáidí: Trasteilgean Mercator na hÉireann / Co-ordinate System: Irish Transverse Mercator

LCS na Muaidhe
River Moy SAC
1:5000 O.S. TILE 1655d 128 of 303

0 0.5km

Scála / Scale 1:7,500

SITE CODE
002298

Leagan / Version: 3.03

Arna chló an / Printed on: 07/06/2023

520000, 807000

521000, 807000

522000, 807000

520000, 806000

521000, 806000

522000, 806000

Rialachán 4(1)(b) / Regulation 4(1)(b)

Leathanach 129 de 303 (Co. Mhaigh Eo, Co. Ros Comáin agus Co. Shligigh)

Page 129 of 303 (Co. Mayo, Co. Roscommon and Co. Sligo)

LIMISTÉAR FAOI CHAOMHNÚ SPEISIALTA
SPECIAL AREA OF CONSERVATION

Suirbhéireacht Ordanáis Éireann Ceadúnas Uimhir OSI-NMA-014 © OSi / Rialtas na hÉireann
Ordnance Survey Ireland Licence No. OSI-NMA-014 © Ordnance Survey Ireland / Government of Ireland
Córas Comhordanáidí: Trasteilgean Mercator na hÉireann / Co-ordinate System: Irish Transverse Mercator

LCS na Muaidhe
River Moy SAC
1:5000 O.S. TILE 1656a 129 of 303

0 0.5km

Scála / Scale 1:7,500

SITE CODE
002298

Leagan / Version: 3.03

Arna chló an / Printed on: 07/06/2023

522000, 807000

523000, 807000

524000, 807000

522000, 806000

523000, 806000

524000, 806000

Rialachán 4(1)(b) / Regulation 4(1)(b)

Leathanach 130 de 303 (Co. Mhaigh Eo, Co. Ros Comáin agus Co. Shligigh)

Page 130 of 303 (Co. Mayo, Co. Roscommon and Co. Sligo)

LIMISTÉAR FAOI CHAOMHNÚ SPEISIALTA
SPECIAL AREA OF CONSERVATION

LCS na Muaidhe
River Moy SAC

1:5000 O.S. TILE 1656b 130 of 303

SITE CODE
002298

Suirbhéireacht Ordanáis Éireann Ceadúnas Uimhir OSI-NMA-014 © OSi / Rialtas na hÉireann
Ordnance Survey Ireland Licence No. OSI-NMA-014 © Ordnance Survey Ireland / Government of Ireland
Córas Comhordanáidí: Trasteilgean Mercator na hÉireann / Co-ordinate System: Irish Transverse Mercator

0 0.5km

Scála / Scale 1:7,500

Leagan / Version: 3.03

Arna chló an / Printed on: 07/06/2023

520000, 805000

524000, 805000

522000, 805000

520000, 804000

521000, 804000

522000, 804000

Rialachán 4(1)(b) / Regulation 4(1)(b)

Leathanach 131 de 303 (Co. Mhaigh Eo, Co. Ros Comáin agus Co. Shligigh)

Page 131 of 303 (Co. Mayo, Co. Roscommon and Co. Sligo)

LIMISTÉAR FAOI CHAOMHNÚ SPEISIALTA
SPECIAL AREA OF CONSERVATION

Suirbhéireacht Ordanáis Éireann Ceadúnas Uimhir OSI-NMA-014 © OSi / Rialtas na hÉireann
Ordnance Survey Ireland Licence No. OSI-NMA-014 © Ordnance Survey Ireland / Government of Ireland
Córas Comhordanáidí: Trasteilgean Mercator na hÉireann / Co-ordinate System: Irish Transverse Mercator

LCS na Muaidhe
River Moy SAC
1:5000 O.S. TILE 1656c 131 of 303

0 0.5km

Scála / Scale 1:7,500

SITE CODE
002298

Leagan / Version: 3.03

Arna chló an / Printed on: 07/06/2023

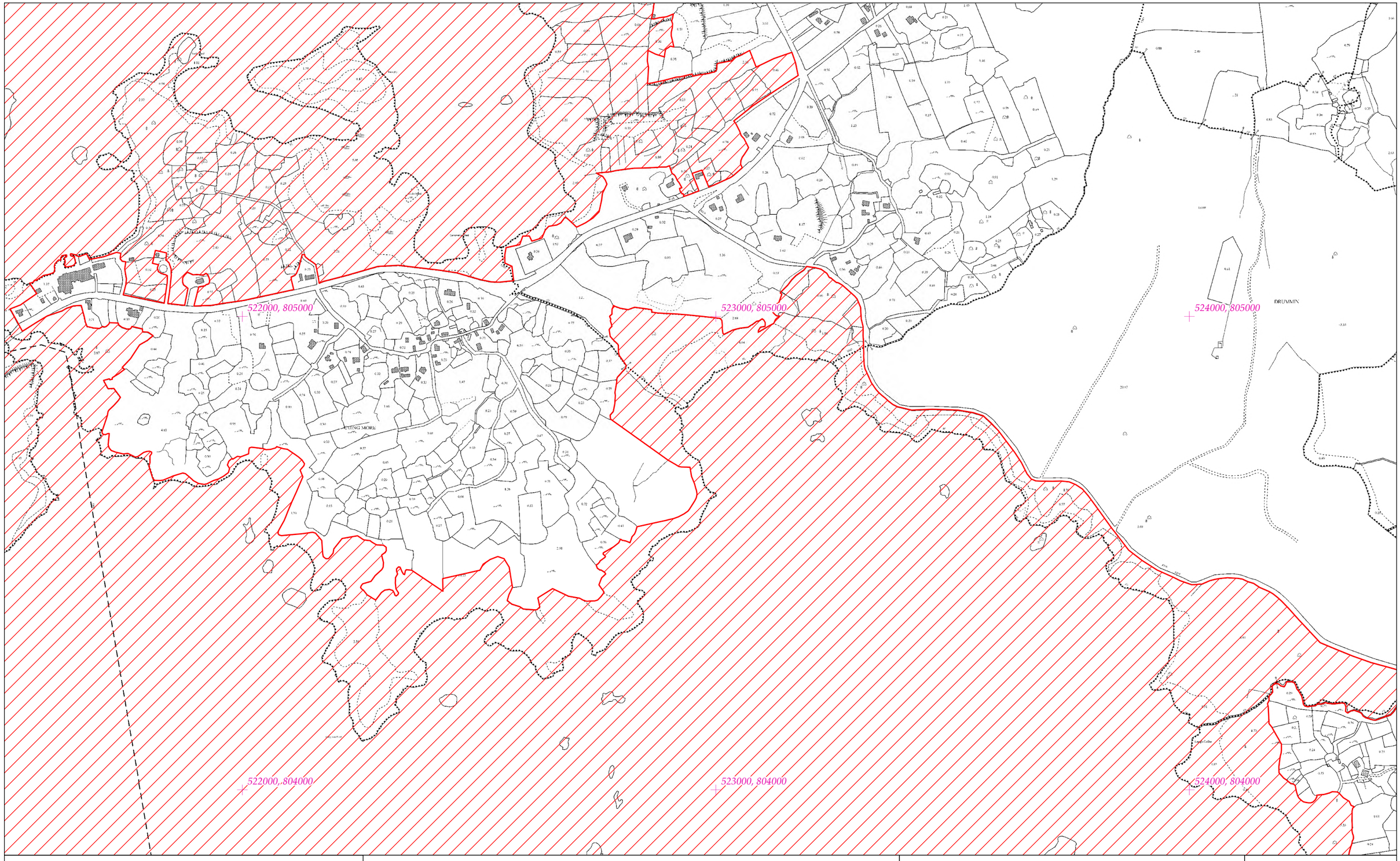

Rialachán 4(1)(b) / Regulation 4(1)(b)

Leathanach 132 de 303 (Co. Mhaigh Eo, Co. Ros Comáin agus Co. Shligigh)
Page 132 of 303 (Co. Mayo, Co. Roscommon and Co. Sligo)

LIMISTÉAR FAOI CHAOMHNÚ SPEISIALTA
SPECIAL AREA OF CONSERVATION

LCS na Muaidhe
River Moy SAC
1:5000 O.S. TILE 1656d 132 of 303

SITE CODE
002298

Suirbhéireacht Ordanáis Éireann Ceadúnas Uimhir OSI-NMA-014 © OSi / Rialtas na hÉireann
Ordnance Survey Ireland Licence No. OSI-NMA-014 © Ordnance Survey Ireland / Government of Ireland
Córas Comhordanáidí: Trasteilgean Mercator na hÉireann / Co-ordinate System: Irish Transverse Mercator

0 0.5km
Scála / Scale 1:7,500

Leagan / Version: 3.03

Arna chló an / Printed on: 07/06/2023

526000, 807000

527000, 807000

528000, 807000

526000, 806000

527000, 806000

528000, 806000

SRAID

RINNANANNY

STONEHALL

Rialachán 4(1)(b) / Regulation 4(1)(b)

Leathanach 133 de 303 (Co. Mhaigh Eo, Co. Ros Comáin agus Co. Shligigh)

Page 133 of 303 (Co. Mayo, Co. Roscommon and Co. Sligo)

LIMISTÉAR FAOI CHAOMHNÚ SPEISIALTA
SPECIAL AREA OF CONSERVATION

Suirbhéireacht Ordanáis Éireann Ceadúnas Uimhir OSI-NMA-014 © OSi / Rialtas na hÉireann
Ordnance Survey Ireland Licence No. OSI-NMA-014 © Ordnance Survey Ireland / Government of Ireland
Córas Comhordanáidí: Trasteilgean Mercator na hÉireann / Co-ordinate System: Irish Transverse Mercator

LCS na Muaidhe
River Moy SAC

1:5000 O.S. TILE 1657b 133 of 303

0 0.5km

Scála / Scale 1:7,500

SITE CODE
002298

Leagan / Version: 3.03

Arna chló an / Printed on: 07/06/2023

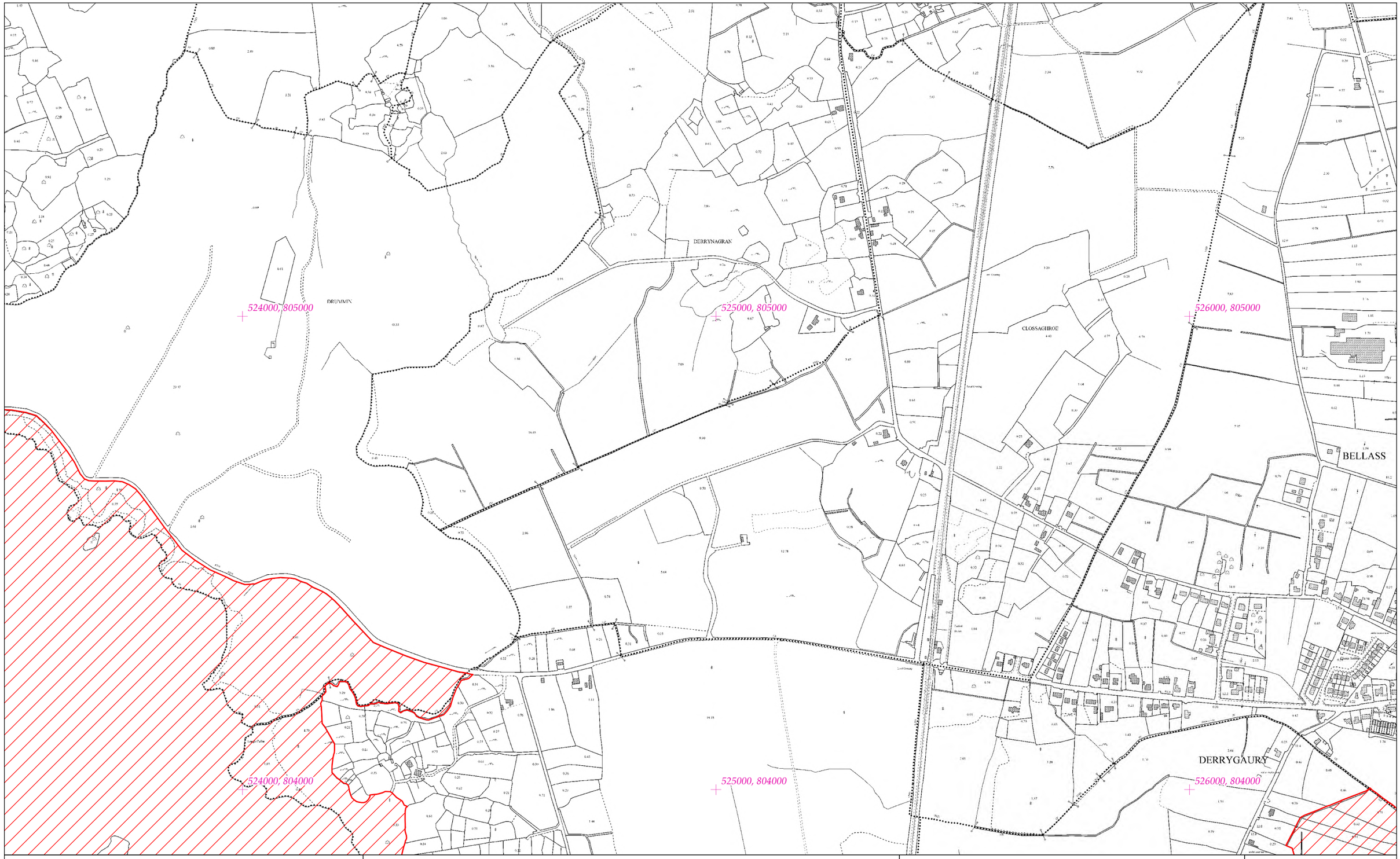

Rialachán 4(1)(b) / Regulation 4(1)(b)

Leathanach 134 de 303 (Co. Mhaigh Eo, Co. Ros Comáin agus Co. Shligigh)

Page 134 of 303 (Co. Mayo, Co. Roscommon and Co. Sligo)

LIMISTÉAR FAOI CHAOMHNÚ SPEISIALTA
SPECIAL AREA OF CONSERVATION

Suirbhéireacht Ordanáis Éireann Ceadúnas Uimhir OSI-NMA-014 © OSi / Rialtas na hÉireann
Ordnance Survey Ireland Licence No. OSI-NMA-014 © Ordnance Survey Ireland / Government of Ireland
Córas Comhordanáidí: Trasteilgean Mercator na hÉireann / Co-ordinate System: Irish Transverse Mercator

LCS na Muaidhe
River Moy SAC
1:5000 O.S. TILE 1657c 134 of 303

0 0.5km

Scála / Scale 1:7,500

SITE CODE
002298

Leagan / Version: 3.03

Arna chló an / Printed on: 07/06/2023

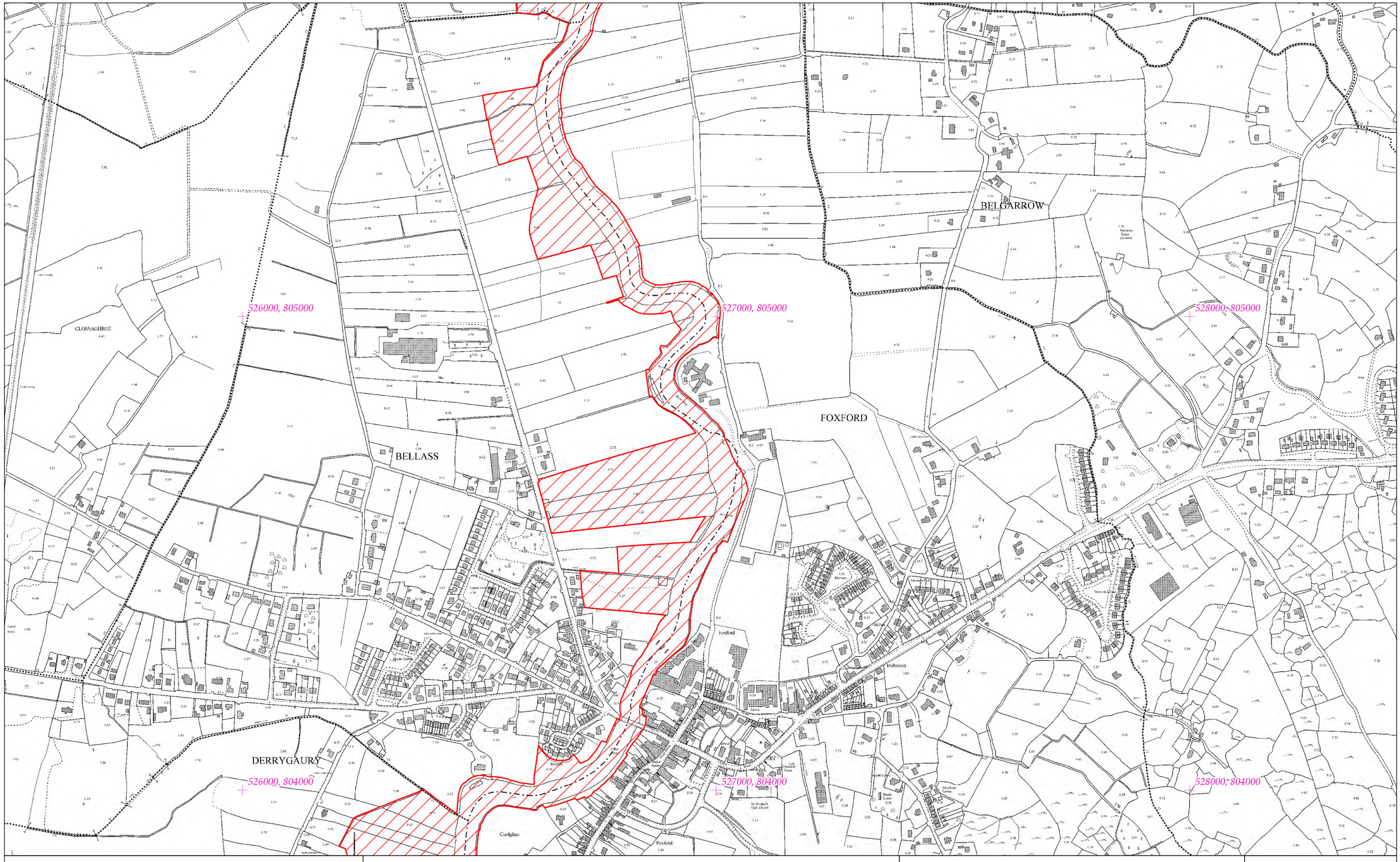

Rialachán 4(1)(b) / Regulation 4(1)(b)

Leathanach 135 de 303 (Co. Mhaigh Eo, Co. Ros Comáin agus Co. Shligigh)

Page 135 of 303 (Co. Mayo, Co. Roscommon and Co. Sligo)

LIMISTÉAR FAOI CHAOMHNÚ SPEISIALTA
SPECIAL AREA OF CONSERVATION

Suirbhéireacht Ordanáis Éireann Ceadúnas Uimhir OSI-NMA-014 © OSi / Rialtas na hÉireann
Ordnance Survey Ireland Licence No. OSI-NMA-014 © Ordnance Survey Ireland / Government of Ireland
Córas Comhordanáidí: Trasteilgean Mercator na hÉireann / Co-ordinate System: Irish Transverse Mercator

LCS na Muaidhe
River Moy SAC
1:5000 O.S. TILE 1657d 135 of 303

0 0.5km

Scála / Scale 1:7,500

SITE CODE
002298

Leagan / Version: 3.03

Arna chló an / Printed on: 07/06/2023

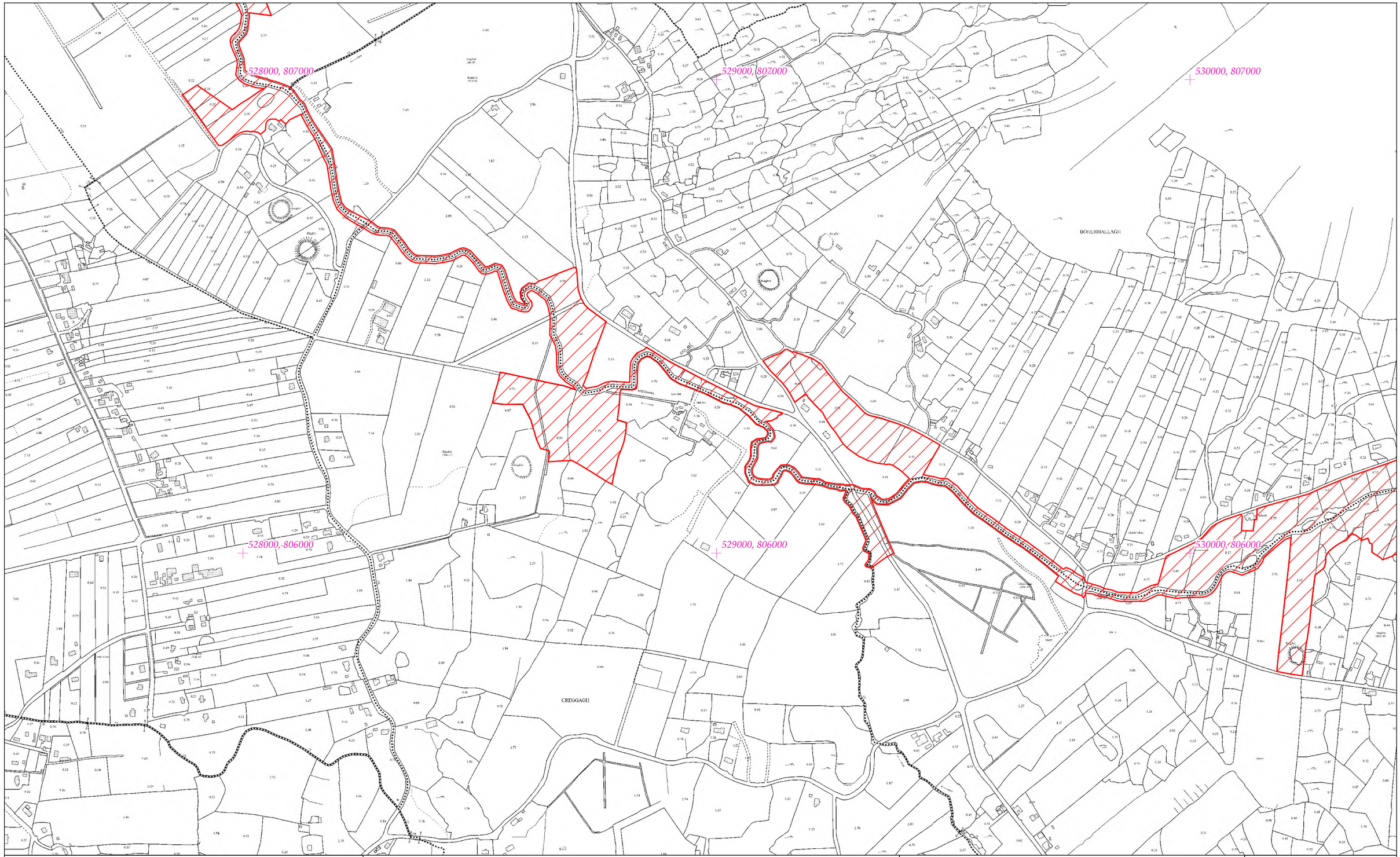

Rialachán 4(1)(b) / Regulation 4(1)(b)

Leathanach 136 de 303 (Co. Mhaigh Eo, Co. Ros Comáin agus Co. Shligigh)
Page 136 of 303 (Co. Mayo, Co. Roscommon and Co. Sligo)

LIMISTÉAR FAOI CHAOMHNÚ SPEISIALTA
SPECIAL AREA OF CONSERVATION

LCS na Muaidhe
River Moy SAC
1:5000 O.S. TILE 1658a 136 of 303

SITE CODE
002298

Suirbhéireacht Ordanáis Éireann Ceadúnas Uimhir OSI-NMA-014 © OSi / Rialtas na hÉireann
Ordnance Survey Ireland Licence No. OSI-NMA-014 © Ordnance Survey Ireland / Government of Ireland
Córas Comhordanáidí: Trasteilgean Mercator na hÉireann / Co-ordinate System: Irish Transverse Mercator

0 0.5km
Scála / Scale 1:7,500

Leagan / Version: 3.03

Arna chló an / Printed on: 07/06/2023

530000, 807000

531000, 807000

532000, 807000

BOHERHALLAGH

ASKILLAUN

530000, 806000

531000, 806000

532000, 806000

COOLLAGAGH

Rialachán 4(1)(b) / Regulation 4(1)(b)

Leathanach 137 de 303 (Co. Mhaigh Eo, Co. Ros Comáin agus Co. Shligigh)

Page 137 of 303 (Co. Mayo, Co. Roscommon and Co. Sligo)

LIMISTÉAR FAOI CHAOMHNÚ SPEISIALTA
SPECIAL AREA OF CONSERVATION

Suirbhéireacht Ordanáis Éireann Ceadúnas Uimhir OSI-NMA-014 © OSi / Rialtas na hÉireann
Ordnance Survey Ireland Licence No. OSI-NMA-014 © Ordnance Survey Ireland / Government of Ireland
Córas Comhordanáidí: Trasteilgean Mercator na hÉireann / Co-ordinate System: Irish Transverse Mercator

LCS na Muaidhe
River Moy SAC

1:5000 O.S. TILE 1658b 137 of 303

0 0.5km

Scála / Scale 1:7,500

SITE CODE
002298

Leagan / Version: 3.03

Arna chló an / Printed on: 07/06/2023

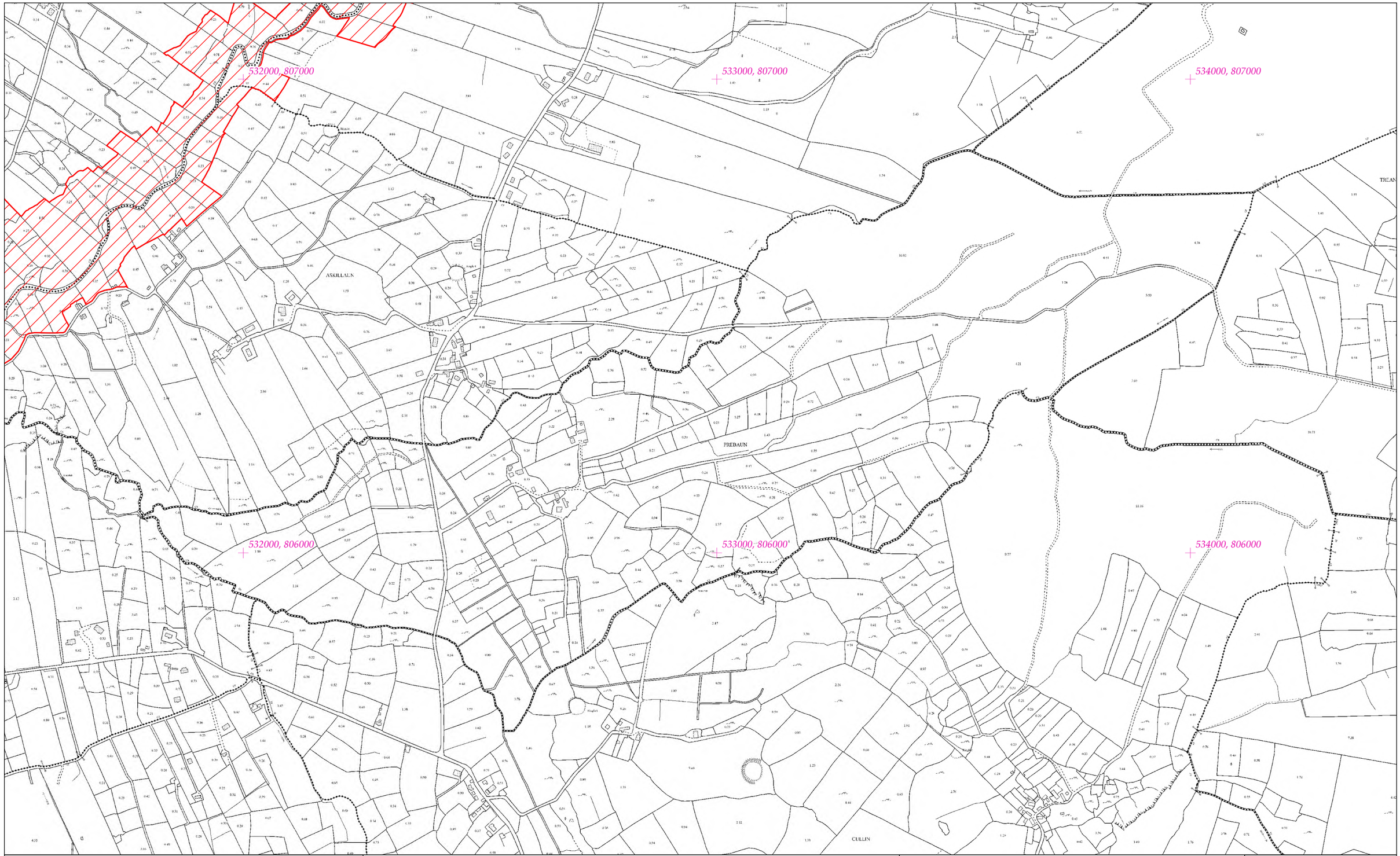

Rialachán 4(1)(b) / Regulation 4(1)(b)

Leathanach 138 de 303 (Co. Mhaigh Eo, Co. Ros Comáin agus Co. Shligigh)
Page 138 of 303 (Co. Mayo, Co. Roscommon and Co. Sligo)

LIMISTÉAR FAOI CHAOMHNÚ SPEISIALTA
SPECIAL AREA OF CONSERVATION

Suirbhéireacht Ordanáis Éireann Ceadúnas Uimhir OSI-NMA-014 © OSi / Rialtas na hÉireann
Ordnance Survey Ireland Licence No. OSI-NMA-014 © Ordnance Survey Ireland / Government of Ireland
Córas Comhordanáidí: Trasteilgean Mercator na hÉireann / Co-ordinate System: Irish Transverse Mercator

LCS na Muaidhe
River Moy SAC
1:5000 O.S. TILE 1659a 138 of 303

0 0.5km
Scála / Scale 1:7,500

SITE CODE
002298

Leagan / Version: 3.03

Arna chló an / Printed on: 07/06/2023

538000, 805000

539000, 805000

540000, 805000

538000, 804000

539000, 804000

540000, 804000

DROMADA
(Duke)

DROMADA
(Gore)

DROMADA
(Joyce)

Rialachán 4(1)(b) / Regulation 4(1)(b)

Leathanach 139 de 303 (Co. Mhaigh Eo, Co. Ros Comáin agus Co. Shligigh)

Page 139 of 303 (Co. Mayo, Co. Roscommon and Co. Sligo)

LIMISTÉAR FAOI CHAOMHNÚ SPEISIALTA
SPECIAL AREA OF CONSERVATION

LCS na Muaidhe
River Moy SAC

1:5000 O.S. TILE 1660d 139 of 303

SITE CODE
002298

Suirbhéireacht Ordanáis Éireann Ceadúnas Uimhir OSI-NMA-014 © OSi / Rialtas na hÉireann
Ordnance Survey Ireland Licence No. OSI-NMA-014 © Ordnance Survey Ireland / Government of Ireland
Córas Comhordanáidí: Trasteilgean Mercator na hÉireann / Co-ordinate System: Irish Transverse Mercator

0 0.5km

Scála / Scale 1:7,500

Leagan / Version: 3.03

Arna chló an / Printed on: 07/06/2023

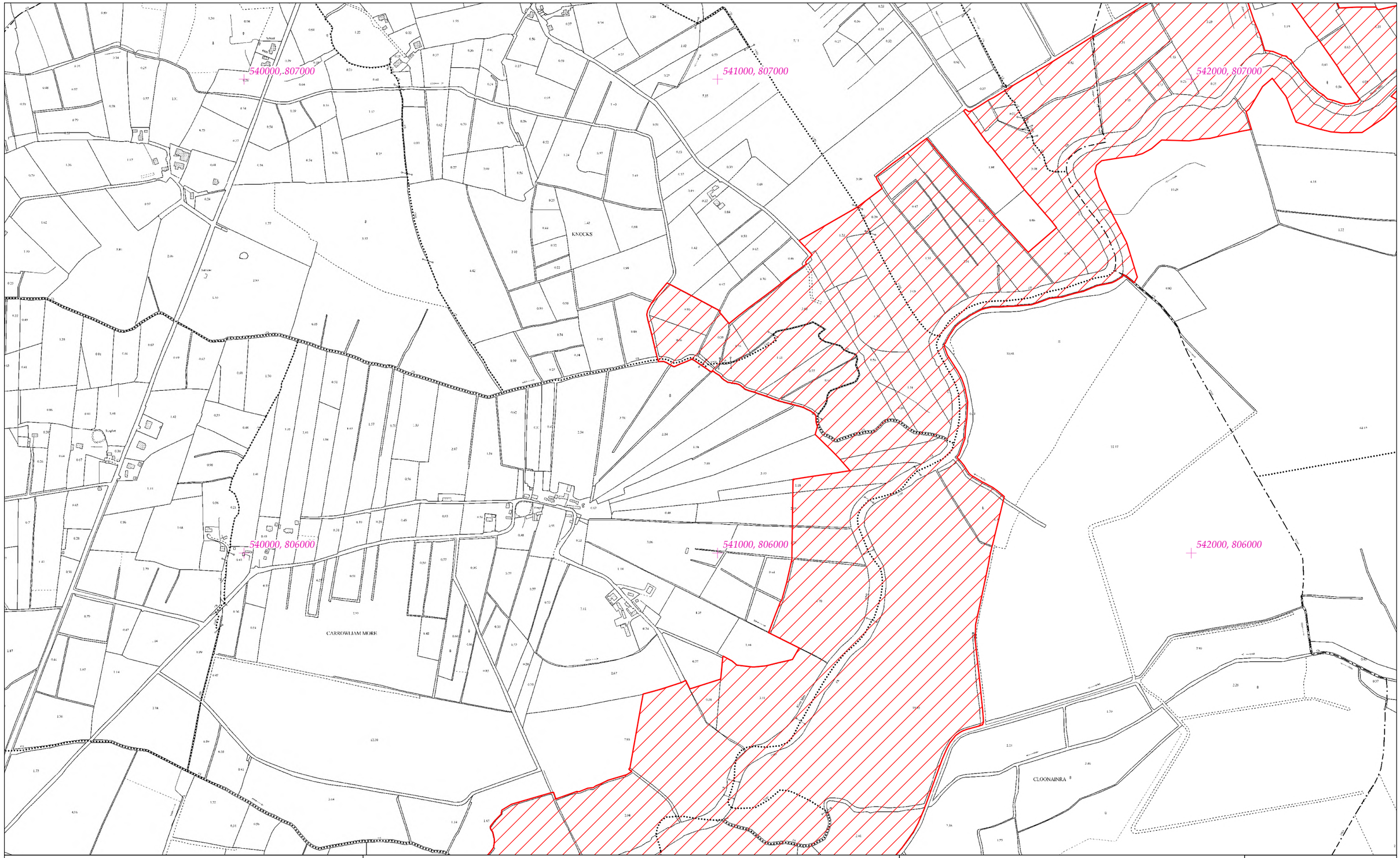

Rialachán 4(1)(b) / Regulation 4(1)(b)

Leathanach 140 de 303 (Co. Mhaigh Eo, Co. Ros Comáin agus Co. Shligigh)

Page 140 of 303 (Co. Mayo, Co. Roscommon and Co. Sligo)

LIMISTÉAR FAOI CHAOMHNÚ SPEISIALTA
SPECIAL AREA OF CONSERVATION

Suirbhéireacht Ordanáis Éireann Ceadúnas Uimhir OSI-NMA-014 © OSi / Rialtas na hÉireann
Ordnance Survey Ireland Licence No. OSI-NMA-014 © Ordnance Survey Ireland / Government of Ireland
Córas Comhordanáidí: Trasteilgean Mercator na hÉireann / Co-ordinate System: Irish Transverse Mercator

LCS na Muaidhe
River Moy SAC
1:5000 O.S. TILE 1661a 140 of 303

0 0.5km

Scála / Scale 1:7,500

SITE CODE
002298

Leagan / Version: 3.03

Arna chló an / Printed on: 07/06/2023

542000, 807000

543000, 807000

544000, 807000

542000, 806000

543000, 806000

544000, 806000

COOLRAWER

CLOONAINRA

Rialachán 4(1)(b) / Regulation 4(1)(b)

Leathanach 141 de 303 (Co. Mhaigh Eo, Co. Ros Comáin agus Co. Shligigh)

Page 141 of 303 (Co. Mayo, Co. Roscommon and Co. Sligo)

LIMISTÉAR FAOI CHAOMHNÚ SPEISIALTA
SPECIAL AREA OF CONSERVATION

Suirbhéireacht Ordanáis Éireann Ceadúnas Uimhir OSI-NMA-014 © OSi / Rialtas na hÉireann
Ordnance Survey Ireland Licence No. OSI-NMA-014 © Ordnance Survey Ireland / Government of Ireland
Córas Comhordanáidí: Trasteilgean Mercator na hÉireann / Co-ordinate System: Irish Transverse Mercator

LCS na Muaidhe
River Moy SAC

1:5000 O.S. TILE 1661b 141 of 303

0 0.5km

Scála / Scale 1:7,500

SITE CODE
002298

Leagan / Version: 3.03

Arna chló an / Printed on: 07/06/2023

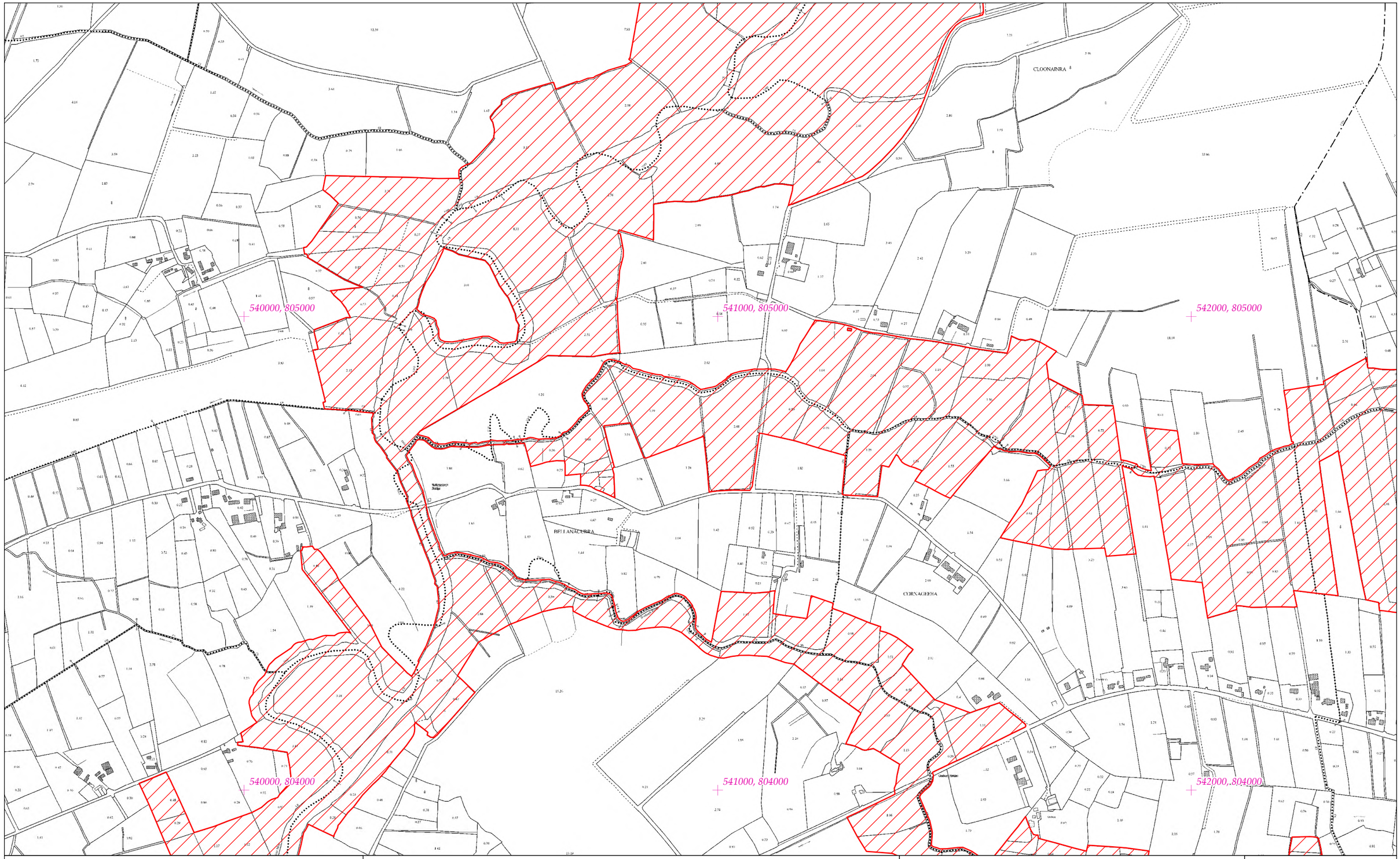

Rialachán 4(1)(b) / Regulation 4(1)(b)

Leathanach 142 de 303 (Co. Mhaigh Eo, Co. Ros Comáin agus Co. Shligigh)

Page 142 of 303 (Co. Mayo, Co. Roscommon and Co. Sligo)

LIMISTÉAR FAOI CHAOMHNÚ SPEISIALTA
SPECIAL AREA OF CONSERVATION

LCS na Muaidhe
River Moy SAC
1:5000 O.S. TILE 1661c 142 of 303

SITE CODE
002298

Suirbhéireacht Ordanáis Éireann Ceadúnas Uimhir OSI-NMA-014 © OSi / Rialtas na hÉireann
Ordnance Survey Ireland Licence No. OSI-NMA-014 © Ordnance Survey Ireland / Government of Ireland
Córas Comhordanáidí: Trasteilgean Mercator na hÉireann / Co-ordinate System: Irish Transverse Mercator

0 0.5km

Scála / Scale 1:7,500

Leagan / Version: 3.03

Arna chló an / Printed on: 07/06/2023

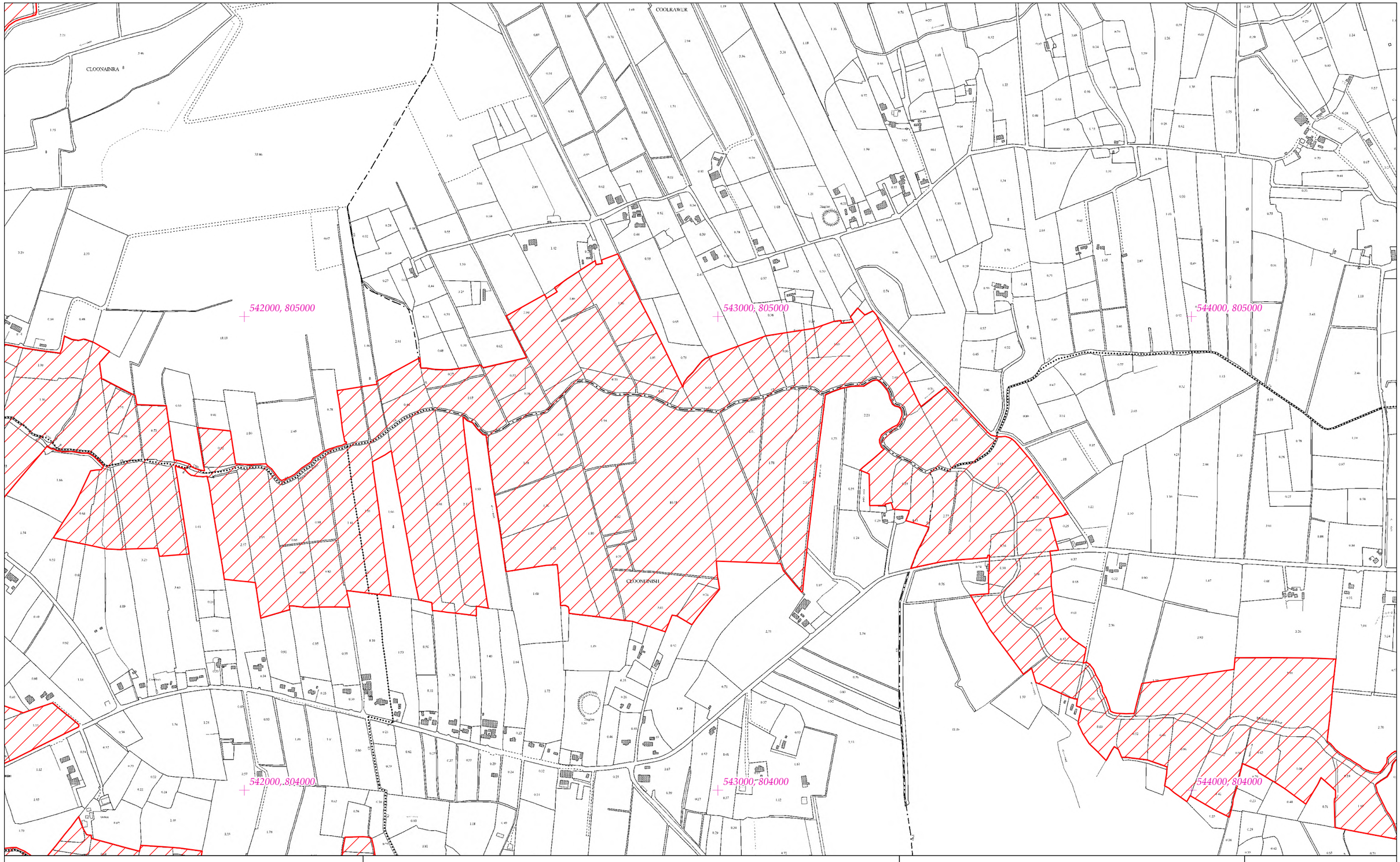

Rialachán 4(1)(b) / Regulation 4(1)(b)

Leathanach 143 de 303 (Co. Mhaigh Eo, Co. Ros Comáin agus Co. Shligigh)

Page 143 of 303 (Co. Mayo, Co. Roscommon and Co. Sligo)

LIMISTÉAR FAOI CHAOMHNÚ SPEISIALTA
SPECIAL AREA OF CONSERVATION

Suirbhéireacht Ordanáis Éireann Ceadúnas Uimhir OSI-NMA-014 © OSi / Rialtas na hÉireann
Ordnance Survey Ireland Licence No. OSI-NMA-014 © Ordnance Survey Ireland / Government of Ireland
Córas Comhordanáidí: Trasteilgean Mercator na hÉireann / Co-ordinate System: Irish Transverse Mercator

LCS na Muaidhe
River Moy SAC
1:5000 O.S. TILE 1661d 143 of 303

0 0.5km

Scála / Scale 1:7,500

SITE CODE
002298

Leagan / Version: 3.03

Arna chló an / Printed on: 07/06/2023

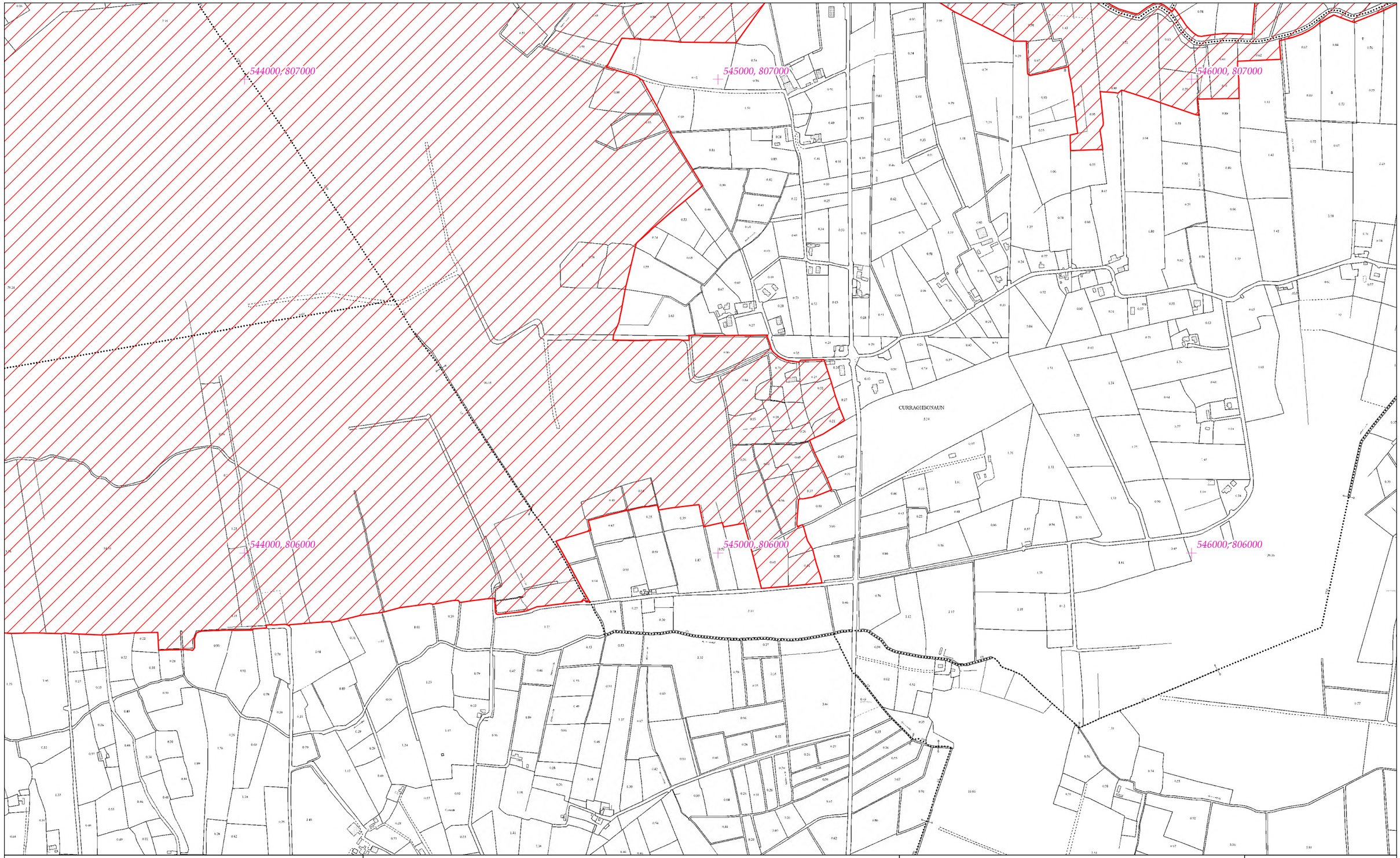

Rialachán 4(1)(b) / Regulation 4(1)(b)

Leathanach 144 de 303 (Co. Mhaigh Eo, Co. Ros Comáin agus Co. Shligigh)
Page 144 of 303 (Co. Mayo, Co. Roscommon and Co. Sligo)

LIMISTÉAR FAOI CHAOMHNÚ SPEISIALTA
SPECIAL AREA OF CONSERVATION

LCS na Muaidhe
River Moy SAC
1:5000 O.S. TILE 1662a 144 of 303

SITE CODE
002298

Suirbhéireacht Ordanáis Éireann Ceadúnas Uimhir OSI-NMA-014 © OSi / Rialtas na hÉireann
Ordnance Survey Ireland Licence No. OSI-NMA-014 © Ordnance Survey Ireland / Government of Ireland
Córas Comhordanáidí: Trasteilgean Mercator na hÉireann / Co-ordinate System: Irish Transverse Mercator

0 0.5km
Scála / Scale 1:7,500

Leagan / Version: 3.03

Arna chló an / Printed on: 07/06/2023

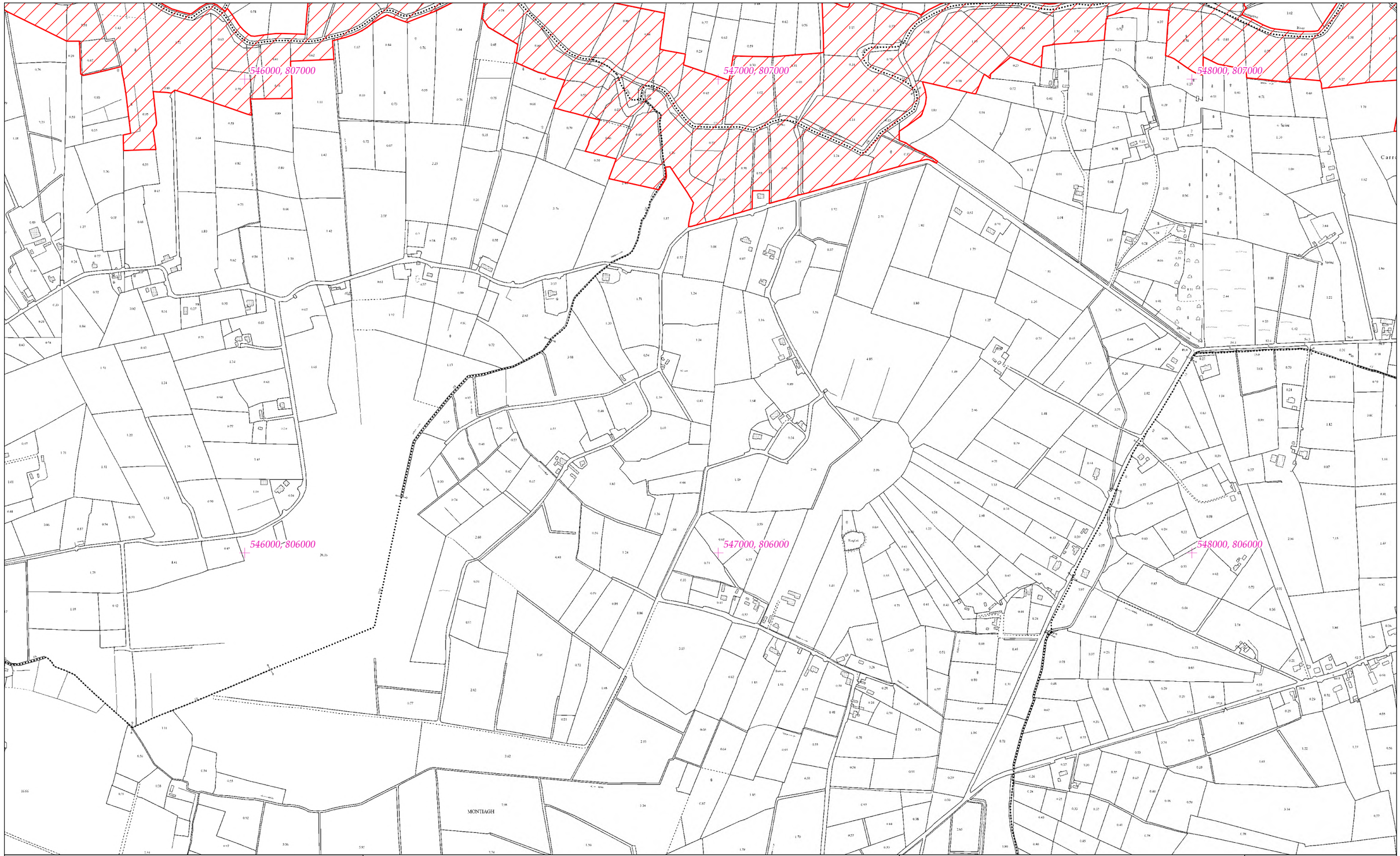

Rialachán 4(1)(b) / Regulation 4(1)(b)

Leathanach 145 de 303 (Co. Mhaigh Eo, Co. Ros Comáin agus Co. Shligigh)
Page 145 of 303 (Co. Mayo, Co. Roscommon and Co. Sligo)

LIMISTÉAR FAOI CHAOMHNÚ SPEISIALTA
SPECIAL AREA OF CONSERVATION

LCS na Muaidhe
River Moy SAC
1:5000 O.S. TILE 1662b 145 of 303

SITE CODE
002298

Suirbhéireacht Ordanáis Éireann Ceadúnas Uimhir OSI-NMA-014 © OSi / Rialtas na hÉireann
Ordnance Survey Ireland Licence No. OSI-NMA-014 © Ordnance Survey Ireland / Government of Ireland
Córas Comhordanáidí: Trasteilgean Mercator na hÉireann / Co-ordinate System: Irish Transverse Mercator

0 0.5km
Scála / Scale 1:7,500

Leagan / Version: 3.03

Arna chló an / Printed on: 07/06/2023

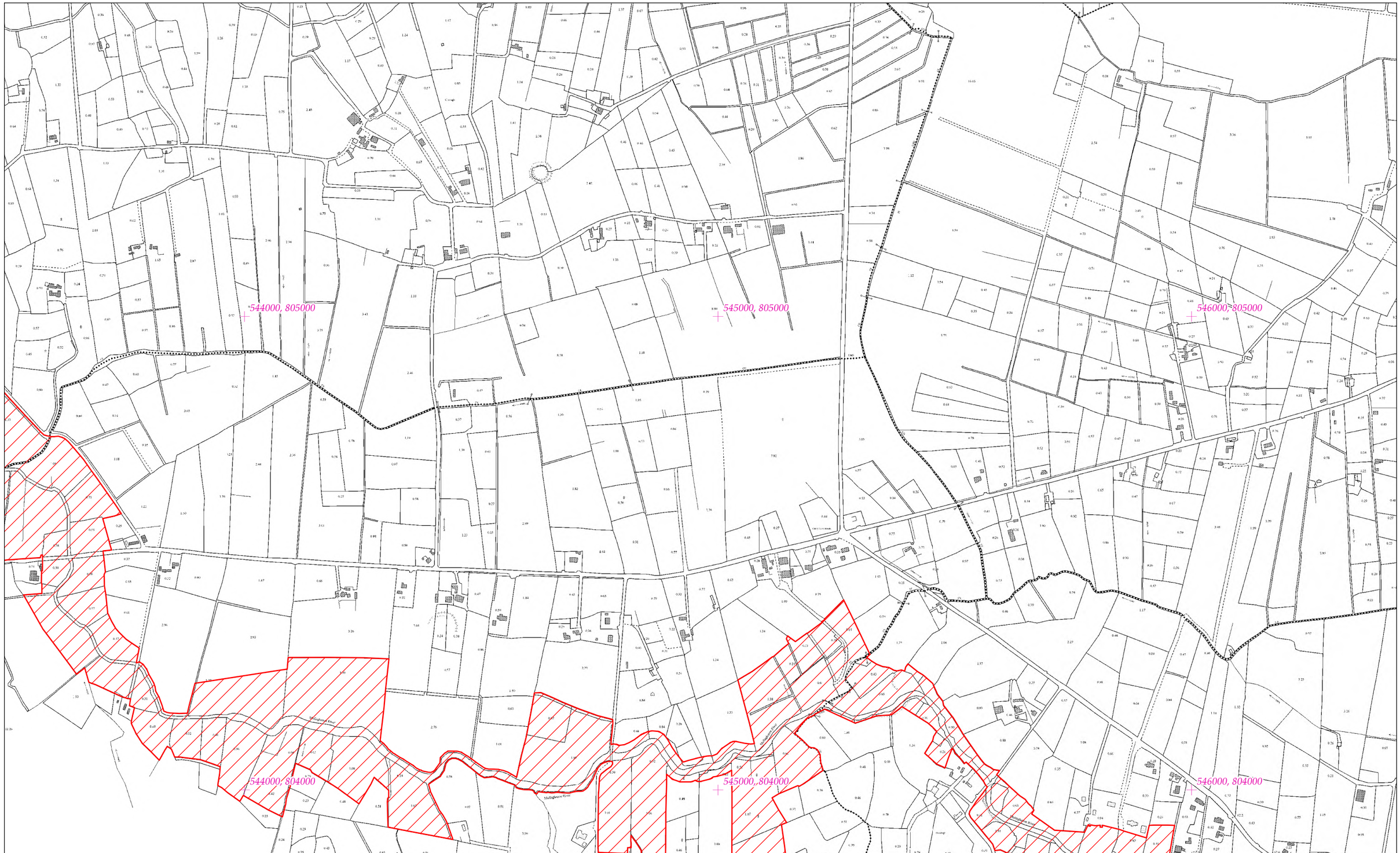

Rialachán 4(1)(b) / Regulation 4(1)(b)

Leathanach 146 de 303 (Co. Mhaigh Eo, Co. Ros Comáin agus Co. Shligigh)

Page 146 of 303 (Co. Mayo, Co. Roscommon and Co. Sligo)

LIMISTÉAR FAOI CHAOMHNÚ SPEISIALTA
SPECIAL AREA OF CONSERVATION

Suirbhéireacht Ordanáis Éireann Ceadúnas Uimhir OSI-NMA-014 © OSi / Rialtas na hÉireann
Ordnance Survey Ireland Licence No. OSI-NMA-014 © Ordnance Survey Ireland / Government of Ireland
Córas Comhordanáidí: Trasteilgean Mercator na hÉireann / Co-ordinate System: Irish Transverse Mercator

LCS na Muaidhe
River Moy SAC
1:5000 O.S. TILE 1662c 146 of 303

0 0.5km

Scála / Scale 1:7,500

SITE CODE
002298

Leagan / Version: 3.03

Arna chló an / Printed on: 07/06/2023

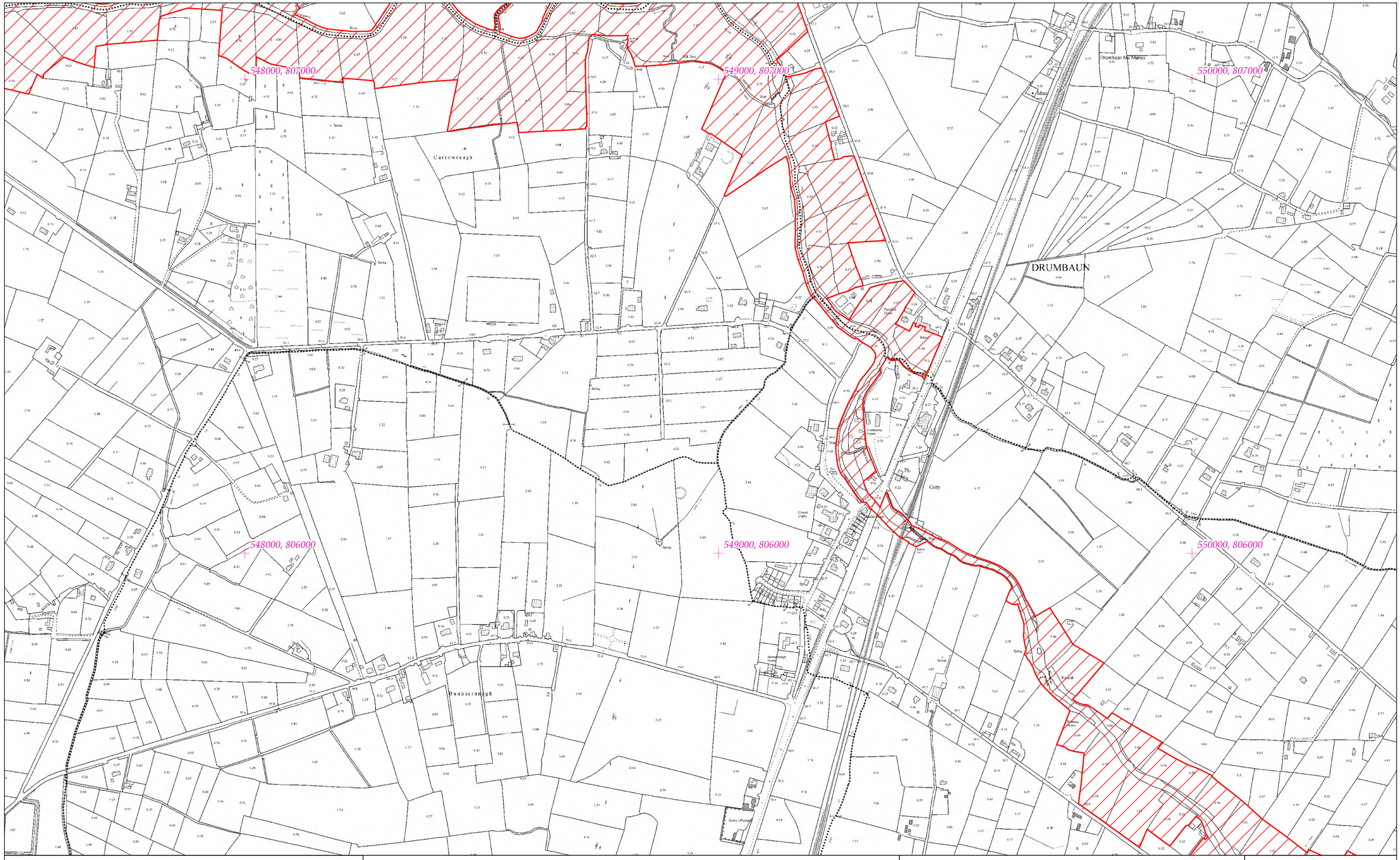

Rialachán 4(1)(b) / Regulation 4(1)(b)

Leathanach 147 de 303 (Co. Mhaigh Eo, Co. Ros Comáin agus Co. Shligigh)

Page 147 of 303 (Co. Mayo, Co. Roscommon and Co. Sligo)

LIMISTÉAR FAOI CHAOMHNÚ SPEISIALTA
SPECIAL AREA OF CONSERVATION

LCS na Muaidhe
River Moy SAC

1:5000 O.S. TILE 1663a 147 of 303

SITE CODE
002298

Suirbhéireacht Ordanáis Éireann Ceadúnas Uimhir OSI-NMA-014 © OSi / Rialtas na hÉireann
Ordnance Survey Ireland Licence No. OSI-NMA-014 © Ordnance Survey Ireland / Government of Ireland
Córas Comhordanáidí: Trasteilgean Mercator na hÉireann / Co-ordinate System: Irish Transverse Mercator

0 0.5km

Scála / Scale 1:7,500

Leagan / Version: 3.03

Arna chló an / Printed on: 07/06/2023

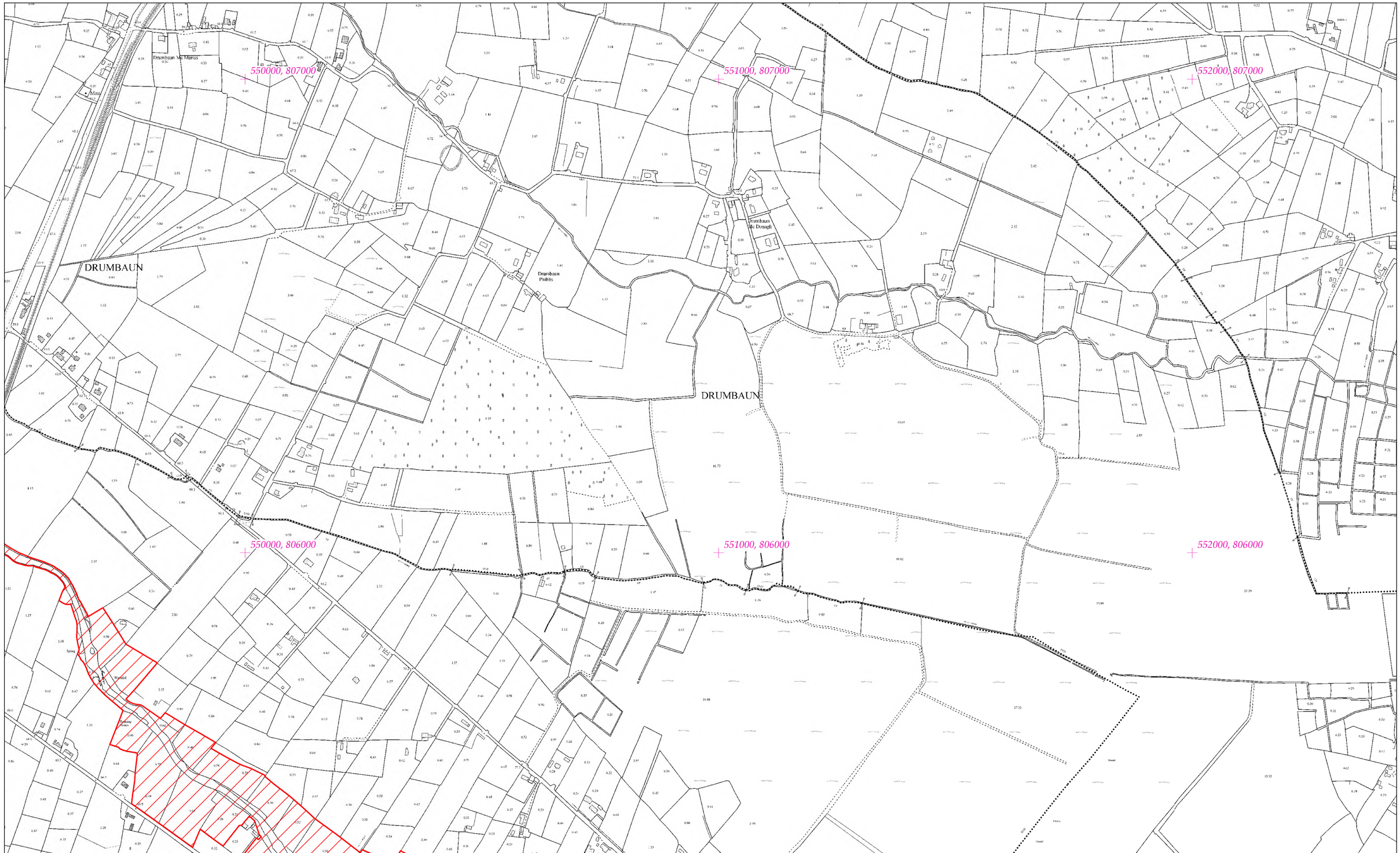

Rialachán 4(1)(b) / Regulation 4(1)(b)

Leathanach 148 de 303 (Co. Mhaigh Eo, Co. Ros Comáin agus Co. Shligigh)

Page 148 of 303 (Co. Mayo, Co. Roscommon and Co. Sligo)

LIMISTÉAR FAOI CHAOMHNÚ SPEISIALTA
SPECIAL AREA OF CONSERVATION

Suirbhéireacht Ordanáis Éireann Ceadúnas Uimhir OSI-NMA-014 © OSi / Rialtas na hÉireann
Ordnance Survey Ireland Licence No. OSI-NMA-014 © Ordnance Survey Ireland / Government of Ireland
Córas Comhordanáidí: Trasteilgean Mercator na hÉireann / Co-ordinate System: Irish Transverse Mercator

LCS na Muaidhe
River Moy SAC
1:5000 O.S. TILE 1663b 148 of 303

0 0.5km

Scála / Scale 1:7,500

SITE CODE
002298

Leagan / Version: 3.03

Arna chló an / Printed on: 07/06/2023

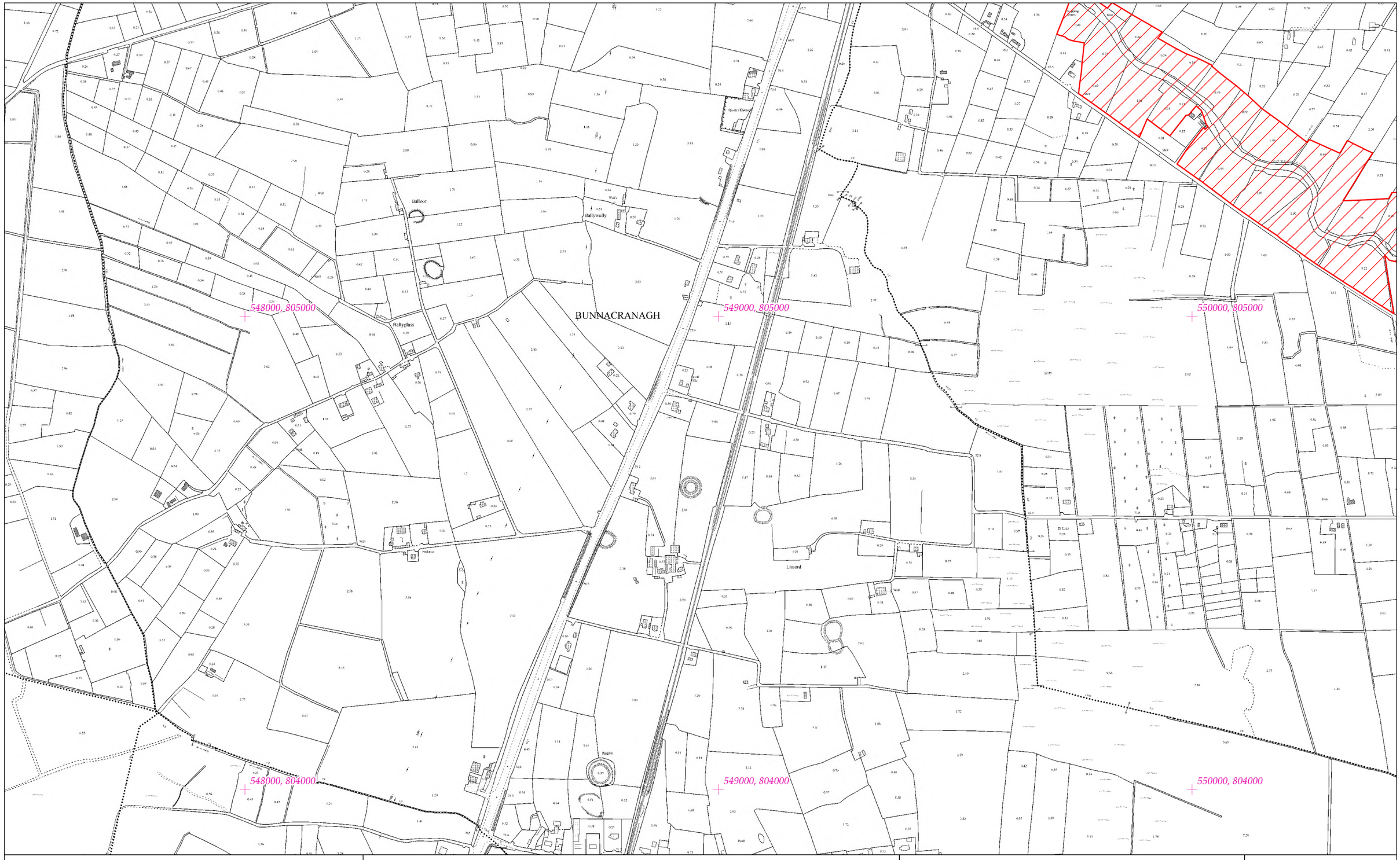

Rialachán 4(1)(b) / Regulation 4(1)(b)

Leathanach 149 de 303 (Co. Mhaigh Eo, Co. Ros Comáin agus Co. Shligigh)

Page 149 of 303 (Co. Mayo, Co. Roscommon and Co. Sligo)

LIMISTÉAR FAOI CHAOMHNÚ SPEISIALTA
SPECIAL AREA OF CONSERVATION

Suirbhéireacht Ordanáis Éireann Ceadúnas Uimhir OSI-NMA-014 © OSi / Rialtas na hÉireann
Ordnance Survey Ireland Licence No. OSI-NMA-014 © Ordnance Survey Ireland / Government of Ireland
Córas Comhordanáidí: Trasteilgean Mercator na hÉireann / Co-ordinate System: Irish Transverse Mercator

LCS na Muaidhe
River Moy SAC
1:5000 O.S. TILE 1663c 149 of 303

0 0.5km

Scála / Scale 1:7,500

SITE CODE
002298

Leagan / Version: 3.03

Arna chló an / Printed on: 07/06/2023

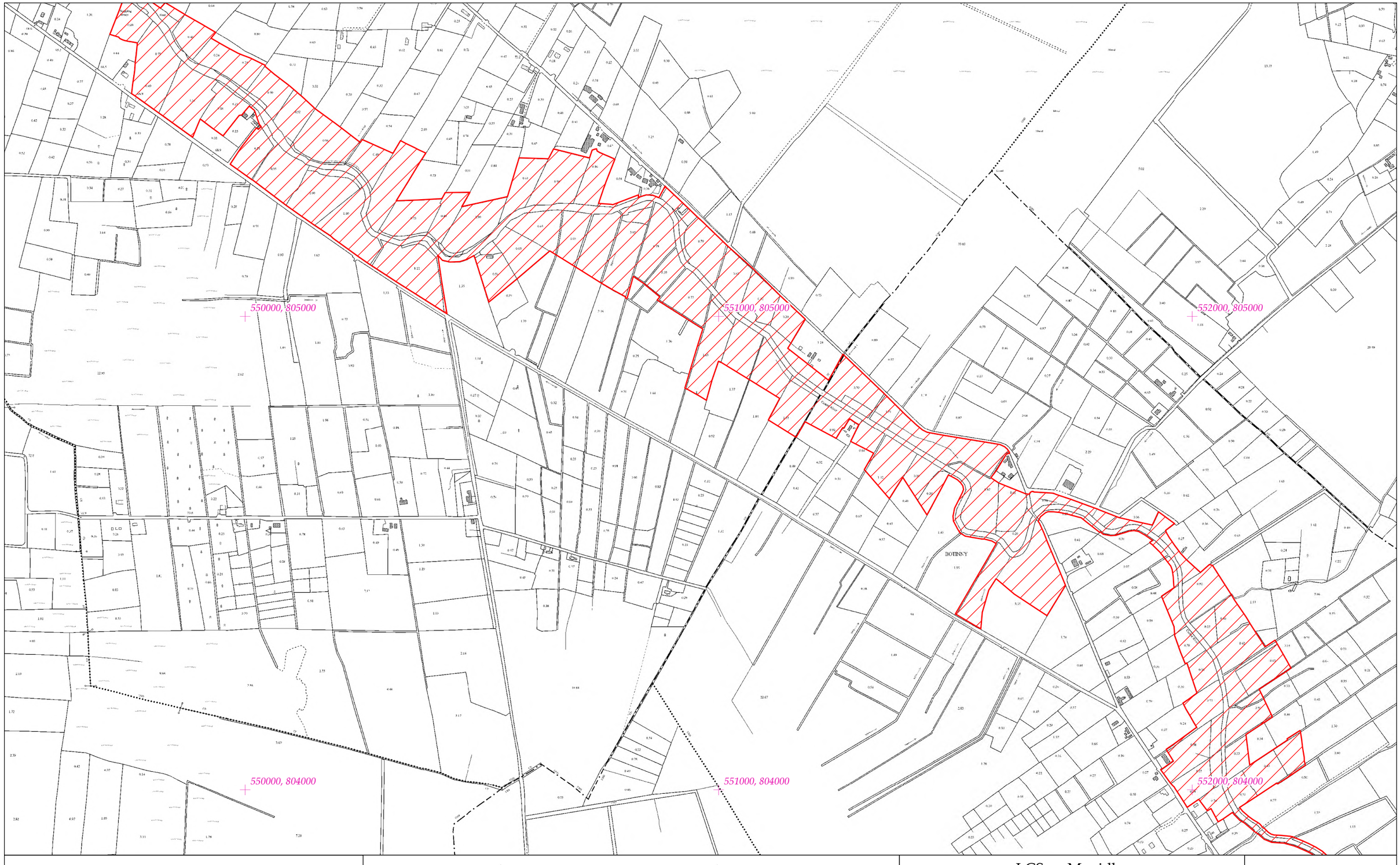

Rialachán 4(1)(b) / Regulation 4(1)(b)

Leathanach 150 de 303 (Co. Mhaigh Eo, Co. Ros Comáin agus Co. Shligigh)

Page 150 of 303 (Co. Mayo, Co. Roscommon and Co. Sligo)

LIMISTÉAR FAOI CHAOMHNÚ SPEISIALTA
SPECIAL AREA OF CONSERVATION

Suirbhéireacht Ordanáis Éireann Ceadúnas Uimhir OSI-NMA-014 © OSi / Rialtas na hÉireann
Ordnance Survey Ireland Licence No. OSI-NMA-014 © Ordnance Survey Ireland / Government of Ireland
Córas Comhordanáidí: Trasteilgean Mercator na hÉireann / Co-ordinate System: Irish Transverse Mercator

LCS na Muaidhe
River Moy SAC
1:5000 O.S. TILE 1663d 150 of 303

0 0.5km

Scála / Scale 1:7,500

SITE CODE
002298

Leagan / Version: 3.03

Arna chló an / Printed on: 07/06/2023

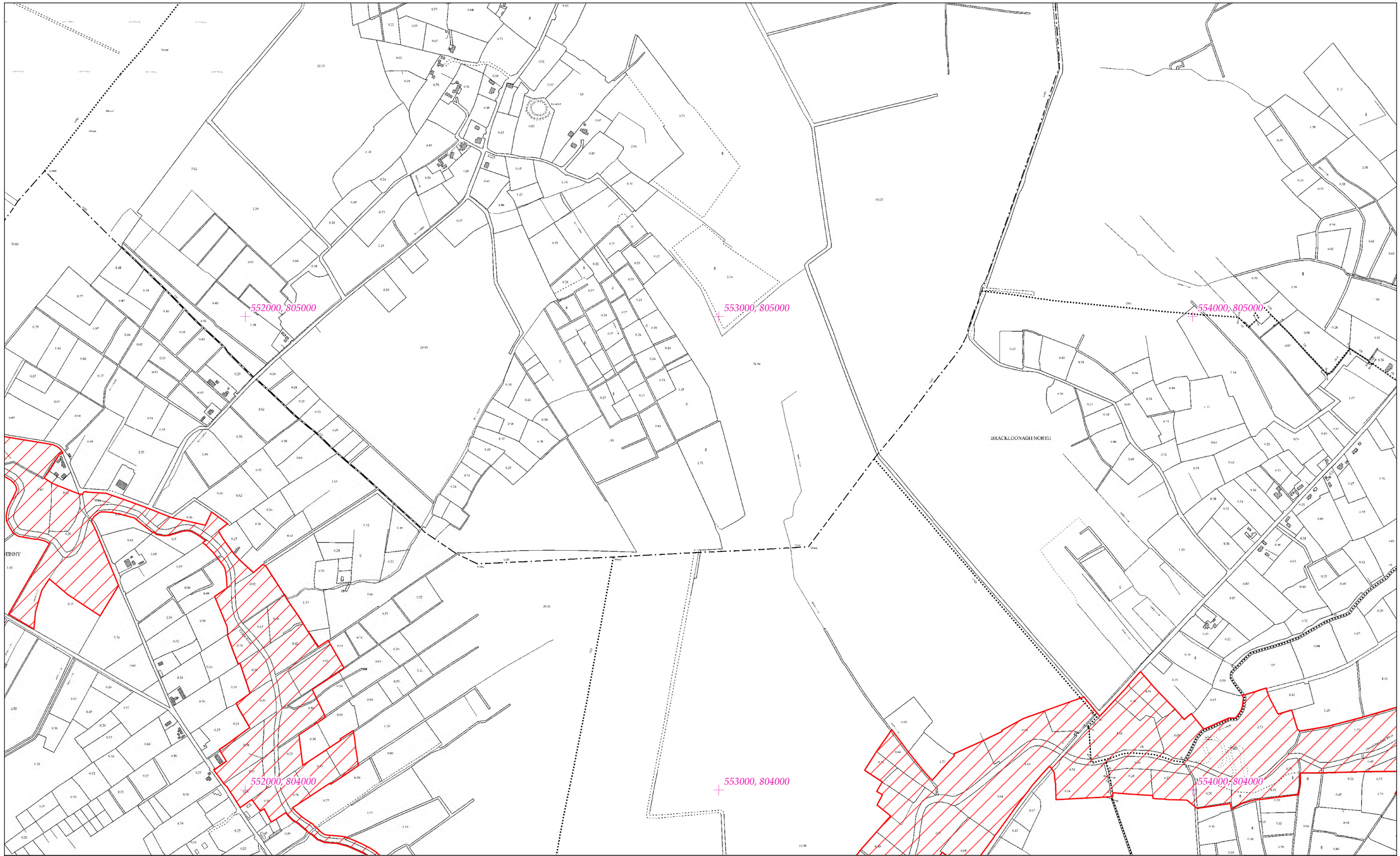

Rialachán 4(1)(b) / Regulation 4(1)(b)

Leathanach 151 de 303 (Co. Mhaigh Eo, Co. Ros Comáin agus Co. Shligigh)

Page 151 of 303 (Co. Mayo, Co. Roscommon and Co. Sligo)

LIMISTÉAR FAOI CHAOMHNÚ SPEISIALTA
SPECIAL AREA OF CONSERVATION

LCS na Muaidhe
River Moy SAC

1:5000 O.S. TILE 1664c 151 of 303

SITE CODE
002298

Suirbhéireacht Ordanáis Éireann Ceadúnas Uimhir OSI-NMA-014 © OSi / Rialtas na hÉireann
Ordnance Survey Ireland Licence No. OSI-NMA-014 © Ordnance Survey Ireland / Government of Ireland
Córas Comhordanáidí: Trasteilgean Mercator na hÉireann / Co-ordinate System: Irish Transverse Mercator

0 0.5km

Scála / Scale 1:7,500

Leagan / Version: 3.03

Arna chló an / Printed on: 07/06/2023

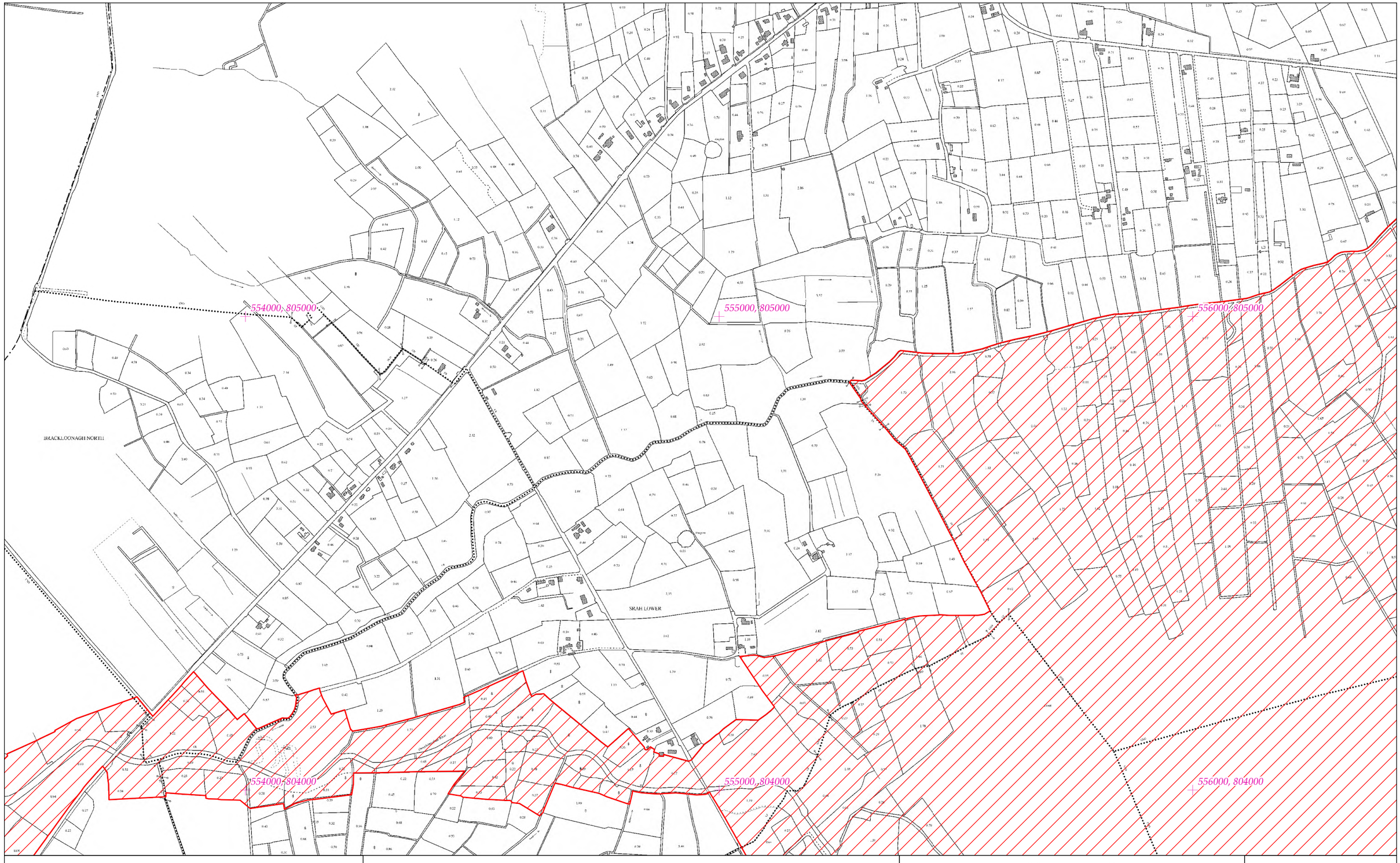

Rialachán 4(1)(b) / Regulation 4(1)(b)

Leathanach 152 de 303 (Co. Mhaigh Eo, Co. Ros Comáin agus Co. Shligigh)

Page 152 of 303 (Co. Mayo, Co. Roscommon and Co. Sligo)

LIMISTÉAR FAOI CHAOMHNÚ SPEISIALTA
SPECIAL AREA OF CONSERVATION

Suirbhéireacht Ordanáis Éireann Ceadúnas Uimhir OSI-NMA-014 © OSi / Rialtas na hÉireann
Ordnance Survey Ireland Licence No. OSI-NMA-014 © Ordnance Survey Ireland / Government of Ireland
Córas Comhordanáidí: Trasteilgean Mercator na hÉireann / Co-ordinate System: Irish Transverse Mercator

LCS na Muaidhe
River Moy SAC
1:5000 O.S. TILE 1664d 152 of 303

0 0.5km

Scála / Scale 1:7,500

SITE CODE
002298

Leagan / Version: 3.03

Arna chló an / Printed on: 07/06/2023

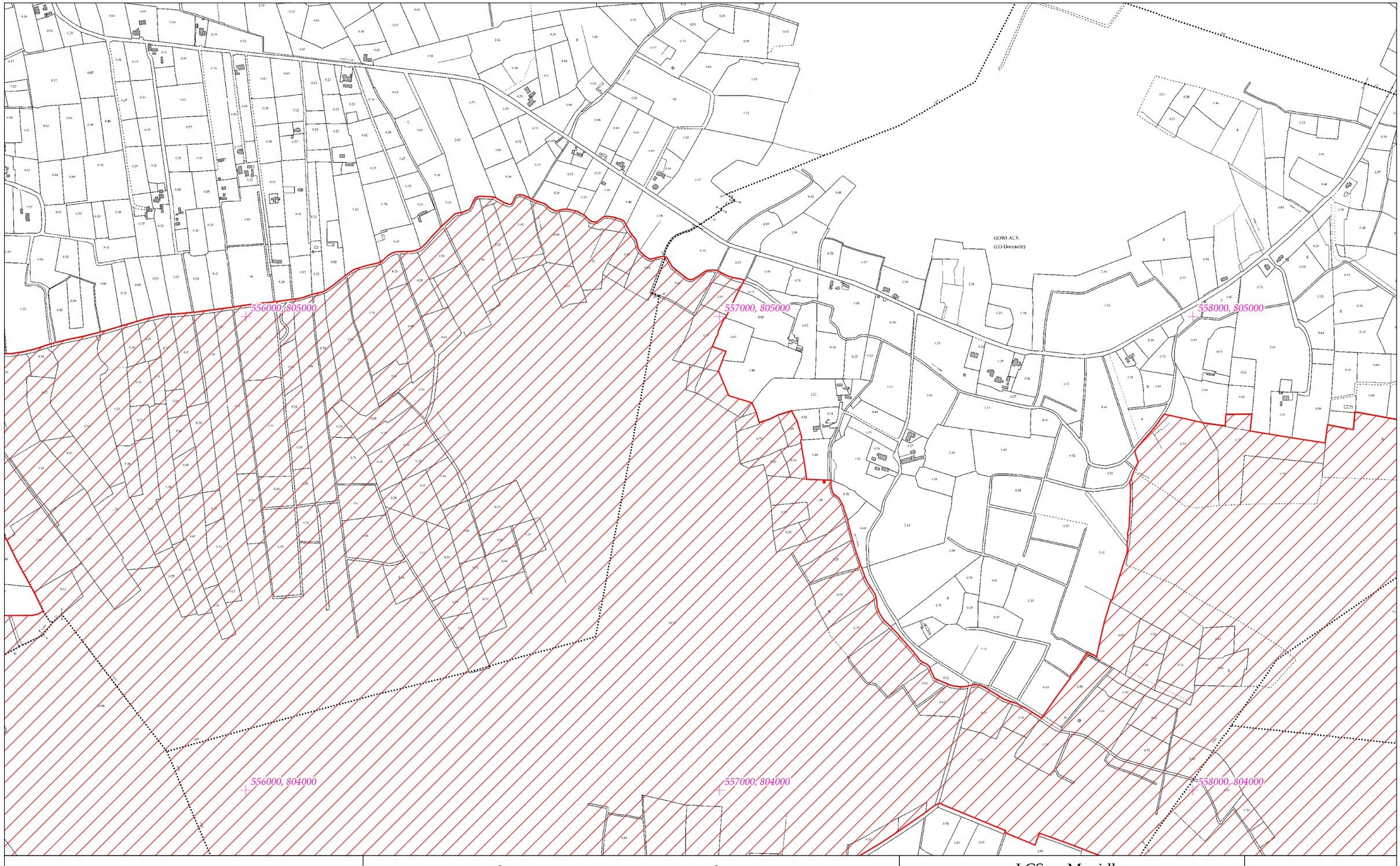

Rialachán 4(1)(b) / Regulation 4(1)(b)

Leathanach 153 de 303 (Co. Mhaigh Eo, Co. Ros Comáin agus Co. Shligigh)

Page 153 of 303 (Co. Mayo, Co. Roscommon and Co. Sligo)

LIMISTÉAR FAOI CHAOMHNÚ SPEISIALTA
SPECIAL AREA OF CONSERVATION

Suirbhéireacht Ordanáis Éireann Ceadúnas Uimhir OSI-NMA-014 © OSi / Rialtas na hÉireann
Ordnance Survey Ireland Licence No. OSI-NMA-014 © Ordnance Survey Ireland / Government of Ireland
Córas Comhordanáidí: Trasteilgean Mercator na hÉireann / Co-ordinate System: Irish Transverse Mercator

LCS na Muaidhe
River Moy SAC
1:5000 O.S. TILE 1665c 153 of 303

0 0.5km

Scála / Scale 1:7,500

SITE CODE
002298

Leagan / Version: 3.03

Arna chló an / Printed on: 07/06/2023

GOWLAUN
(LD Doocastle)

TAWNAGHBEG

558000, 805000

559000, 805000

560000, 805000

558000, 804000

559000, 804000

560000, 804000

Rialachán 4(1)(b) / Regulation 4(1)(b)

Leathanach 154 de 303 (Co. Mhaigh Eo, Co. Ros Comáin agus Co. Shligigh)

Page 154 of 303 (Co. Mayo, Co. Roscommon and Co. Sligo)

LIMISTÉAR FAOI CHAOMHNÚ SPEISIALTA
SPECIAL AREA OF CONSERVATION

Suirbhéireacht Ordanáis Éireann Ceadúnas Uimhir OSI-NMA-014 © OSi / Rialtas na hÉireann
Ordnance Survey Ireland Licence No. OSI-NMA-014 © Ordnance Survey Ireland / Government of Ireland
Córas Comhordanáidí: Trasteilgean Mercator na hÉireann / Co-ordinate System: Irish Transverse Mercator

LCS na Muaidhe
River Moy SAC
1:5000 O.S. TILE 1665d 154 of 303

0 0.5km

Scála / Scale 1:7,500

SITE CODE
002298

Leagan / Version: 3.03

Arna chló an / Printed on: 07/06/2023

518000, 804000

519000, 804000

520000, 804000

ATTIAPPLETON

518000, 803000

519000, 803000

520000, 803000

LARGAN

Rialachán 4(1)(b) / Regulation 4(1)(b)

Leathanach 155 de 303 (Co. Mhaigh Eo, Co. Ros Comáin agus Co. Shligigh)

Page 155 of 303 (Co. Mayo, Co. Roscommon and Co. Sligo)

LIMISTÉAR FAOI CHAOMHNÚ SPEISIALTA
SPECIAL AREA OF CONSERVATION

Suirbhéireacht Ordanáis Éireann Ceadúnas Uimhir OSI-NMA-014 © OSi / Rialtas na hÉireann
Ordnance Survey Ireland Licence No. OSI-NMA-014 © Ordnance Survey Ireland / Government of Ireland
Córas Comhordanáidí: Trasteilgean Mercator na hÉireann / Co-ordinate System: Irish Transverse Mercator

LCS na Muaidhe
River Moy SAC
1:5000 O.S. TILE 1724b 155 of 303

0 0.5km

Scála / Scale 1:7,500

SITE CODE
002298

Leagan / Version: 3.03

Arna chló an / Printed on: 07/06/2023

520000, 804000

521000, 804000

522000, 804000

520000, 803000

521000, 803000

522000, 803000

KNOCKAGLANA

Rialachán 4(1)(b) / Regulation 4(1)(b)

Leathanach 156 de 303 (Co. Mhaigh Eo, Co. Ros Comáin agus Co. Shligigh)

Page 156 of 303 (Co. Mayo, Co. Roscommon and Co. Sligo)

LIMISTÉAR FAOI CHAOMHNÚ SPEISIALTA
SPECIAL AREA OF CONSERVATION

Suirbhéireacht Ordanáis Éireann Ceadúnas Uimhir OSI-NMA-014 © OSi / Rialtas na hÉireann
Ordnance Survey Ireland Licence No. OSI-NMA-014 © Ordnance Survey Ireland / Government of Ireland
Córas Comhordanáidí: Trasteilgean Mercator na hÉireann / Co-ordinate System: Irish Transverse Mercator

LCS na Muaidhe
River Moy SAC
1:5000 O.S. TILE 1725a 156 of 303

0 0.5km

Scála / Scale 1:7,500

SITE CODE
002298

Leagan / Version: 3.03

Arna chló an / Printed on: 07/06/2023

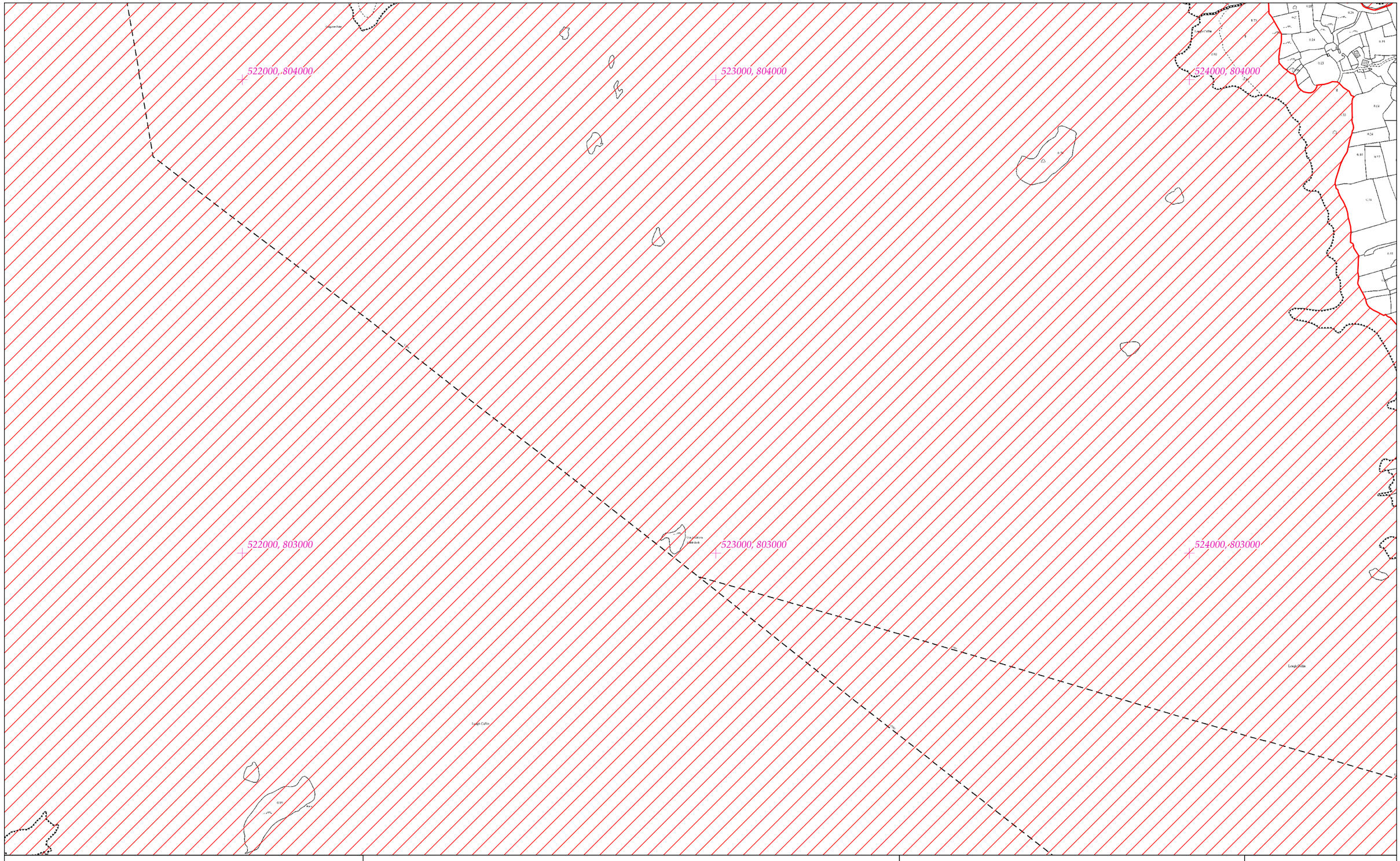

Rialachán 4(1)(b) / Regulation 4(1)(b)

Leathanach 157 de 303 (Co. Mhaigh Eo, Co. Ros Comáin agus Co. Shligigh)

Page 157 of 303 (Co. Mayo, Co. Roscommon and Co. Sligo)

LIMISTÉAR FAOI CHAOMHNÚ SPEISIALTA
SPECIAL AREA OF CONSERVATION

Suirbhéireacht Ordanáis Éireann Ceadúnas Uimhir OSI-NMA-014 © OSi / Rialtas na hÉireann
Ordnance Survey Ireland Licence No. OSI-NMA-014 © Ordnance Survey Ireland / Government of Ireland
Córas Comhordanáidí: Trasteilgean Mercator na hÉireann / Co-ordinate System: Irish Transverse Mercator

LCS na Muaidhe
River Moy SAC
1:5000 O.S. TILE 1725b 157 of 303

0 0.5km

Scála / Scale 1:7,500

SITE CODE
002298

Leagan / Version: 3.03

Arna chló an / Printed on: 07/06/2023

520000, 802000

521000, 802000

522000, 802000

520000, 801000

521000, 801000

522000, 801000

BUNDUFOWEN

Rialachán 4(1)(b) / Regulation 4(1)(b)

Leathanach 158 de 303 (Co. Mhaigh Eo, Co. Ros Comáin agus Co. Shligigh)

Page 158 of 303 (Co. Mayo, Co. Roscommon and Co. Sligo)

LIMISTÉAR FAOI CHAOMHNÚ SPEISIALTA
SPECIAL AREA OF CONSERVATION

LCS na Muaidhe
River Moy SAC

1:5000 O.S. TILE 1725c 158 of 303

SITE CODE
002298

Suirbhéireacht Ordanáis Éireann Ceadúnas Uimhir OSI-NMA-014 © OSi / Rialtas na hÉireann
Ordnance Survey Ireland Licence No. OSI-NMA-014 © Ordnance Survey Ireland / Government of Ireland
Córas Comhordanáidí: Trasteilgean Mercator na hÉireann / Co-ordinate System: Irish Transverse Mercator

0 0.5km

Scála / Scale 1:7,500

Leagan / Version: 3.03

Arna chló an / Printed on: 07/06/2023

522000, 802000

523000, 802000

524000, 802000

522000, 801000

523000, 801000

524000, 801000

Lough Cullin

Rialachán 4(1)(b) / Regulation 4(1)(b)

Leathanach 159 de 303 (Co. Mhaigh Eo, Co. Ros Comáin agus Co. Shligigh)

Page 159 of 303 (Co. Mayo, Co. Roscommon and Co. Sligo)

LIMISTÉAR FAOI CHAOMHNÚ SPEISIALTA
SPECIAL AREA OF CONSERVATION

Suirbhéireacht Ordanáis Éireann Ceadúnas Uimhir OSI-NMA-014 © OSi / Rialtas na hÉireann
Ordnance Survey Ireland Licence No. OSI-NMA-014 © Ordnance Survey Ireland / Government of Ireland
Córas Comhordanáidí: Trasteilgean Mercator na hÉireann / Co-ordinate System: Irish Transverse Mercator

LCS na Muaidhe
River Moy SAC
1:5000 O.S. TILE 1725d 159 of 303

SITE CODE
002298

0 0.5km

Scála / Scale 1:7,500

Leagan / Version: 3.03

Arna chló an / Printed on: 07/06/2023

524000, 804000

525000, 804000

526000, 804000

DERRYGAURY

DERRYGAURY

DERRYGAURY

CORLUMMIN

524000, 803000

525000, 803000

526000, 803000

CLOONGEE

Rialachán 4(1)(b) / Regulation 4(1)(b)

Leathanach 160 de 303 (Co. Mhaigh Eo, Co. Ros Comáin agus Co. Shligigh)

Page 160 of 303 (Co. Mayo, Co. Roscommon and Co. Sligo)

LIMISTÉAR FAOI CHAOMHNÚ SPEISIALTA
SPECIAL AREA OF CONSERVATION

LCS na Muaidhe
River Moy SAC

1:5000 O.S. TILE 1726a 160 of 303

SITE CODE
002298

Suirbhéireacht Ordanáis Éireann Ceadúnas Uimhir OSI-NMA-014 © OSi / Rialtas na hÉireann
Ordnance Survey Ireland Licence No. OSI-NMA-014 © Ordnance Survey Ireland / Government of Ireland
Córas Comhordanáidí: Trasteilgean Mercator na hÉireann / Co-ordinate System: Irish Transverse Mercator

0 0.5km

Scála / Scale 1:7,500

Leagan / Version: 3.03

Arna chló an / Printed on: 07/06/2023

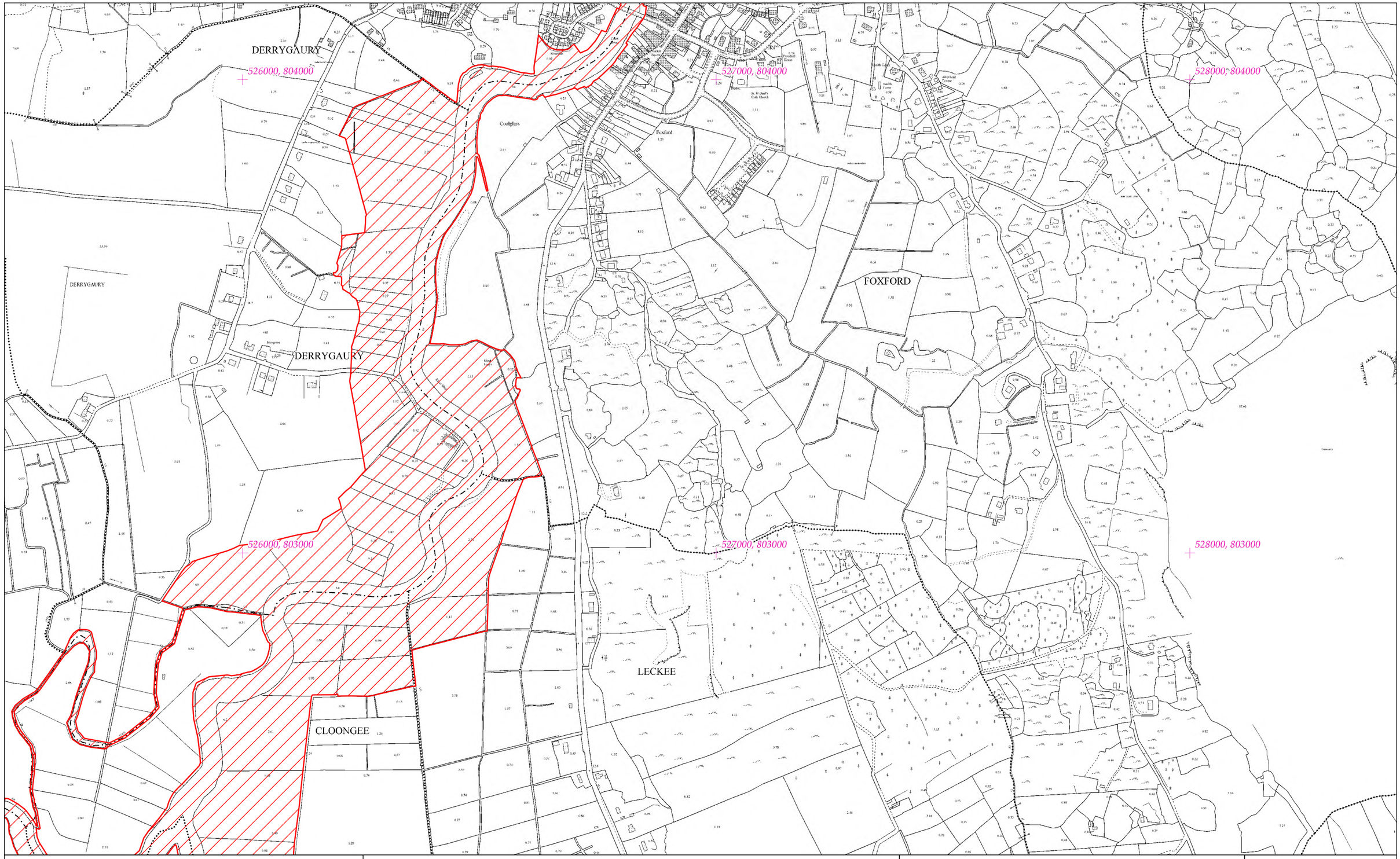

Rialachán 4(1)(b) / Regulation 4(1)(b)

Leathanach 161 de 303 (Co. Mhaigh Eo, Co. Ros Comáin agus Co. Shligigh)
Page 161 of 303 (Co. Mayo, Co. Roscommon and Co. Sligo)

LIMISTÉAR FAOI CHAOMHNÚ SPEISIALTA
SPECIAL AREA OF CONSERVATION

LCS na Muaidhe
River Moy SAC
1:5000 O.S. TILE 1726b 161 of 303

SITE CODE
002298

Suirbhéireacht Ordanáis Éireann Ceadúnas Uimhir OSI-NMA-014 © OSi / Rialtas na hÉireann
Ordnance Survey Ireland Licence No. OSI-NMA-014 © Ordnance Survey Ireland / Government of Ireland
Córas Comhordanáidí: Trasteilgean Mercator na hÉireann / Co-ordinate System: Irish Transverse Mercator

0 0.5km
Scála / Scale 1:7,500

Leagan / Version: 3.03

Arna chló an / Printed on: 07/06/2023

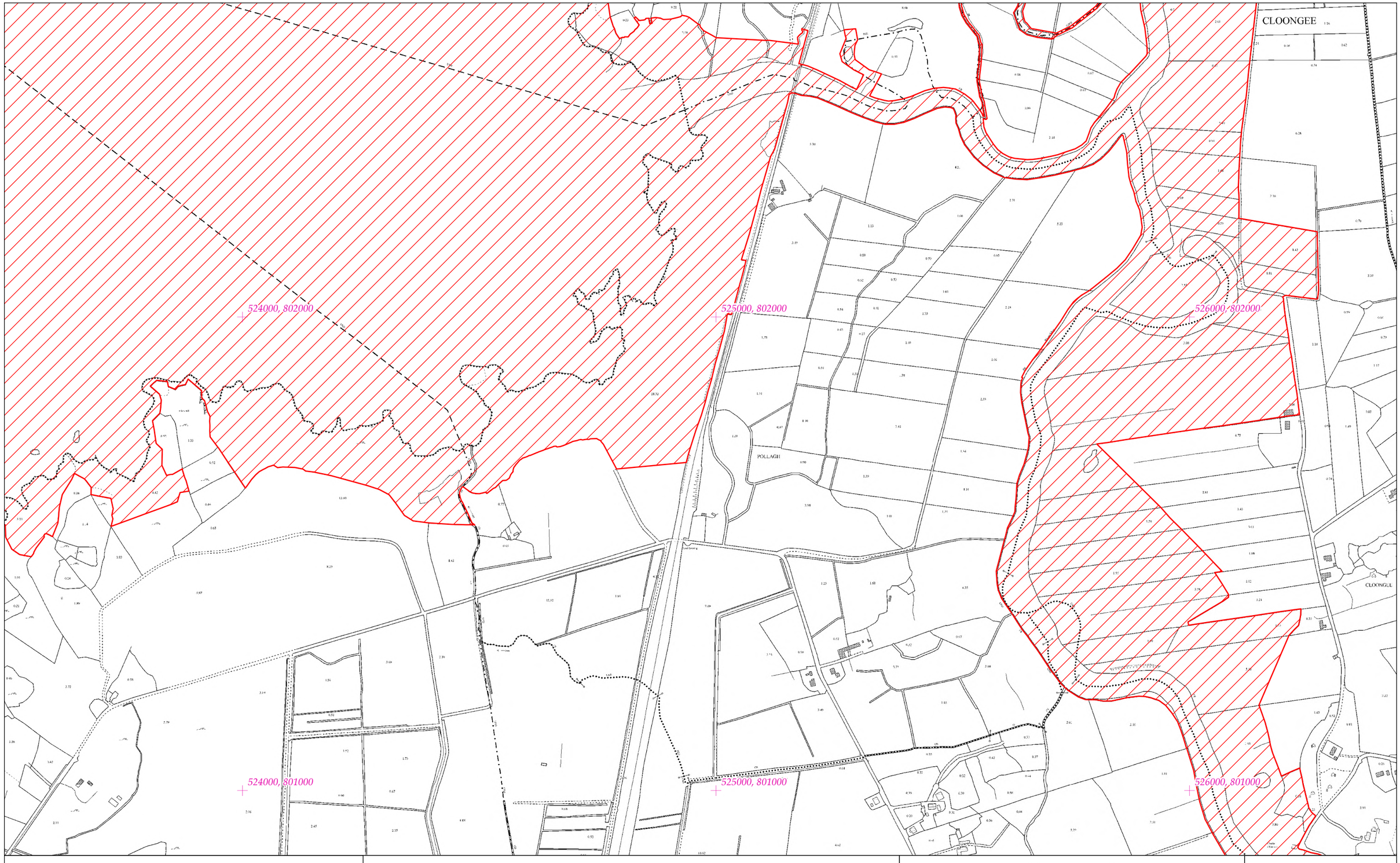

Rialachán 4(1)(b) / Regulation 4(1)(b)

Leathanach 162 de 303 (Co. Mhaigh Eo, Co. Ros Comáin agus Co. Shligigh)
Page 162 of 303 (Co. Mayo, Co. Roscommon and Co. Sligo)

LIMISTÉAR FAOI CHAOMHNÚ SPEISIALTA
SPECIAL AREA OF CONSERVATION

Suirbhéireacht Ordanáis Éireann Ceadúnas Uimhir OSI-NMA-014 © OSi / Rialtas na hÉireann
Ordnance Survey Ireland Licence No. OSI-NMA-014 © Ordnance Survey Ireland / Government of Ireland
Córas Comhordanáidí: Trasteilgean Mercator na hÉireann / Co-ordinate System: Irish Transverse Mercator

LCS na Muaidhe
River Moy SAC
1:5000 O.S. TILE 1726c 162 of 303

0 0.5km
Scála / Scale 1:7,500

SITE CODE
002298

Leagan / Version: 3.03

Arna chló an / Printed on: 07/06/2023

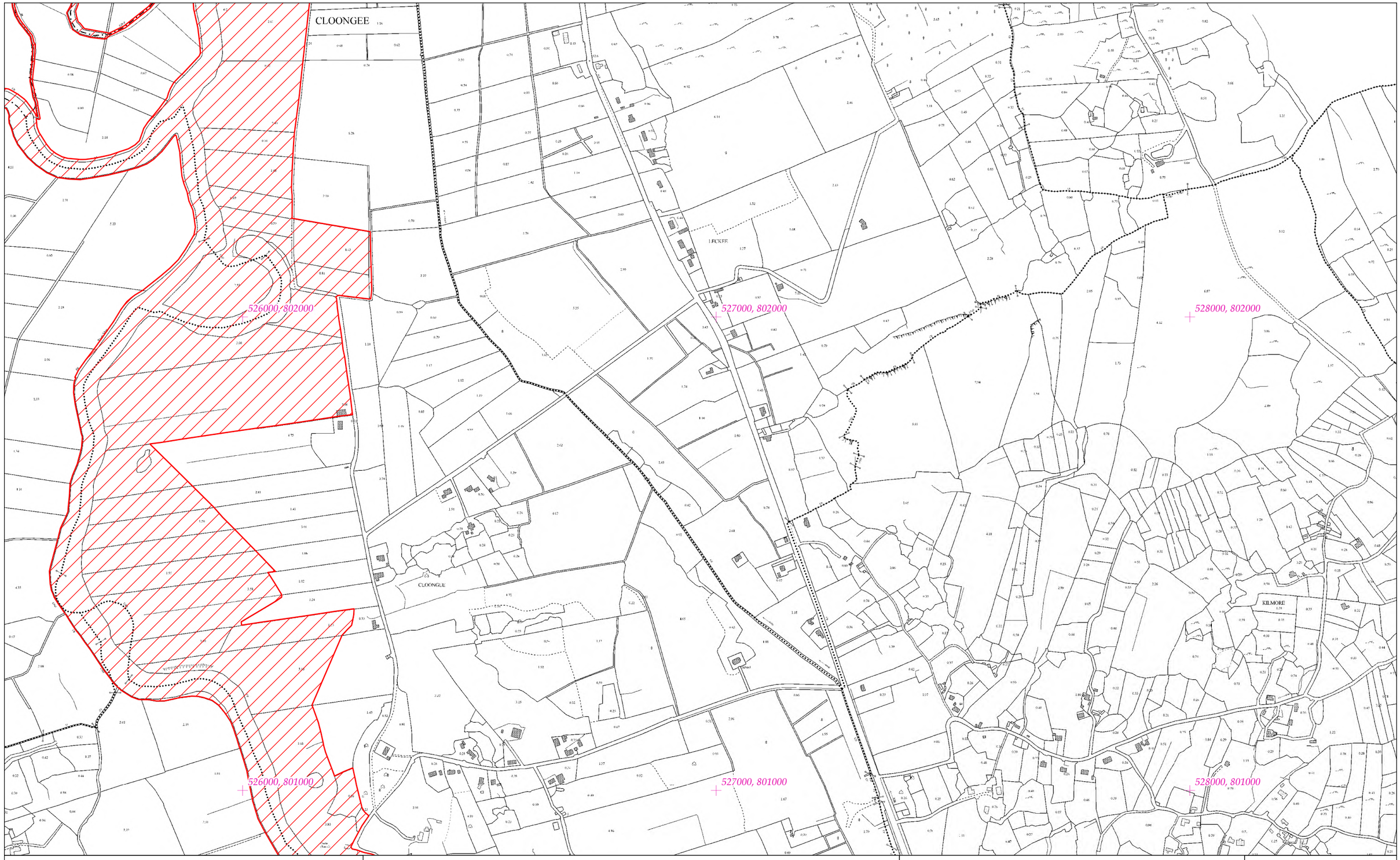

Rialachán 4(1)(b) / Regulation 4(1)(b)

Leathanach 163 de 303 (Co. Mhaigh Eo, Co. Ros Comáin agus Co. Shligigh)
Page 163 of 303 (Co. Mayo, Co. Roscommon and Co. Sligo)

LIMISTÉAR FAOI CHAOMHNÚ SPEISIALTA
SPECIAL AREA OF CONSERVATION

LCS na Muaidhe
River Moy SAC
1:5000 O.S. TILE 1726d 163 of 303

SITE CODE
002298

Suirbhéireacht Ordanáis Éireann Ceadúnas Uimhir OSI-NMA-014 © OSi / Rialtas na hÉireann
Ordnance Survey Ireland Licence No. OSI-NMA-014 © Ordnance Survey Ireland / Government of Ireland
Córas Comhordanáidí: Trasteilgean Mercator na hÉireann / Co-ordinate System: Irish Transverse Mercator

0 0.5km
Scála / Scale 1:7,500

Leagan / Version: 3.03

Arna chló an / Printed on: 07/06/2023

LISMORAN

CLOONYGOWAN

POLLSHARVOGE

RINBRACK

532000, 802000

533000, 802000

534000, 802000

532000, 801000

533000, 801000

534000, 801000

Rialachán 4(1)(b) / Regulation 4(1)(b)

Leathanach 164 de 303 (Co. Mhaigh Eo, Co. Ros Comáin agus Co. Shligigh)

Page 164 of 303 (Co. Mayo, Co. Roscommon and Co. Sligo)

LIMISTÉAR FAOI CHAOMHNÚ SPEISIALTA
SPECIAL AREA OF CONSERVATION

Suirbhéireacht Ordanáis Éireann Ceadúnas Uimhir OSI-NMA-014 © OSi / Rialtas na hÉireann
Ordnance Survey Ireland Licence No. OSI-NMA-014 © Ordnance Survey Ireland / Government of Ireland
Córas Comhordanáidí: Trasteilgean Mercator na hÉireann / Co-ordinate System: Irish Transverse Mercator

LCS na Muaidhe
River Moy SAC

1:5000 O.S. TILE 1728c 164 of 303

0 0.5km

Scála / Scale 1:7,500

SITE CODE
002298

Leagan / Version: 3.03

Arna chló an / Printed on: 07/06/2023

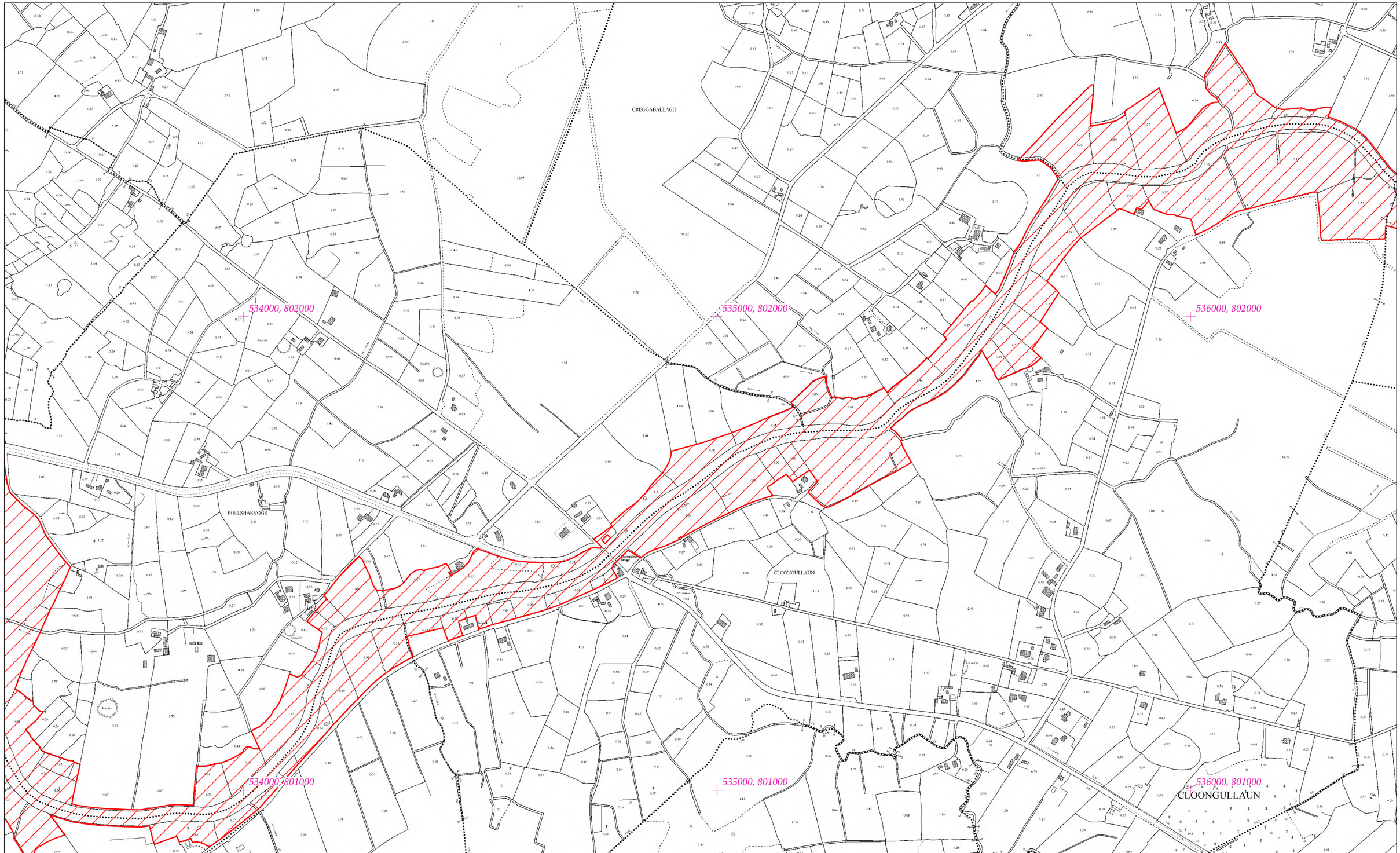

Rialachán 4(1)(b) / Regulation 4(1)(b)

Leathanach 165 de 303 (Co. Mhaigh Eo, Co. Ros Comáin agus Co. Shligigh)

Page 165 of 303 (Co. Mayo, Co. Roscommon and Co. Sligo)

LIMISTÉAR FAOI CHAOMHNÚ SPEISIALTA
SPECIAL AREA OF CONSERVATION

LCS na Muaidhe
River Moy SAC

1:5000 O.S. TILE 1728d 165 of 303

SITE CODE
002298

Suirbhéireacht Ordanáis Éireann Ceadúnas Uimhir OSI-NMA-014 © OSi / Rialtas na hÉireann
Ordnance Survey Ireland Licence No. OSI-NMA-014 © Ordnance Survey Ireland / Government of Ireland
Córas Comhordanáidí: Trasteilgean Mercator na hÉireann / Co-ordinate System: Irish Transverse Mercator

0 0.5km

Scála / Scale 1:7,500

Leagan / Version: 3.03

Arna chló an / Printed on: 07/06/2023

536000, 804000

537000, 804000

538000, 804000

LISTERNAN

BOLLYBOY

CLOONCLEEVRAGH

BLACKPATCH

536000, 803000

537000, 803000

538000, 803000

CARROWBEG
(Cé Cuildoo)

CARROWMORLMOY

Rialachán 4(1)(b) / Regulation 4(1)(b)

Leathanach 166 de 303 (Co. Mhaigh Eo, Co. Ros Comáin agus Co. Shligigh)

Page 166 of 303 (Co. Mayo, Co. Roscommon and Co. Sligo)

LIMISTÉAR FAOI CHAOMHNÚ SPEISIALTA
SPECIAL AREA OF CONSERVATION

LCS na Muaidhe
River Moy SAC

1:5000 O.S. TILE 1729a 166 of 303

SITE CODE
002298

Suirbhéireacht Ordanáis Éireann Ceadúnas Uimhir OSI-NMA-014 © OSi / Rialtas na hÉireann
Ordnance Survey Ireland Licence No. OSI-NMA-014 © Ordnance Survey Ireland / Government of Ireland
Córas Comhordanáidí: Trasteilgean Mercator na hÉireann / Co-ordinate System: Irish Transverse Mercator

0 0.5km

Scála / Scale 1:7,500

Leagan / Version: 3.03

Arna chló an / Printed on: 07/06/2023

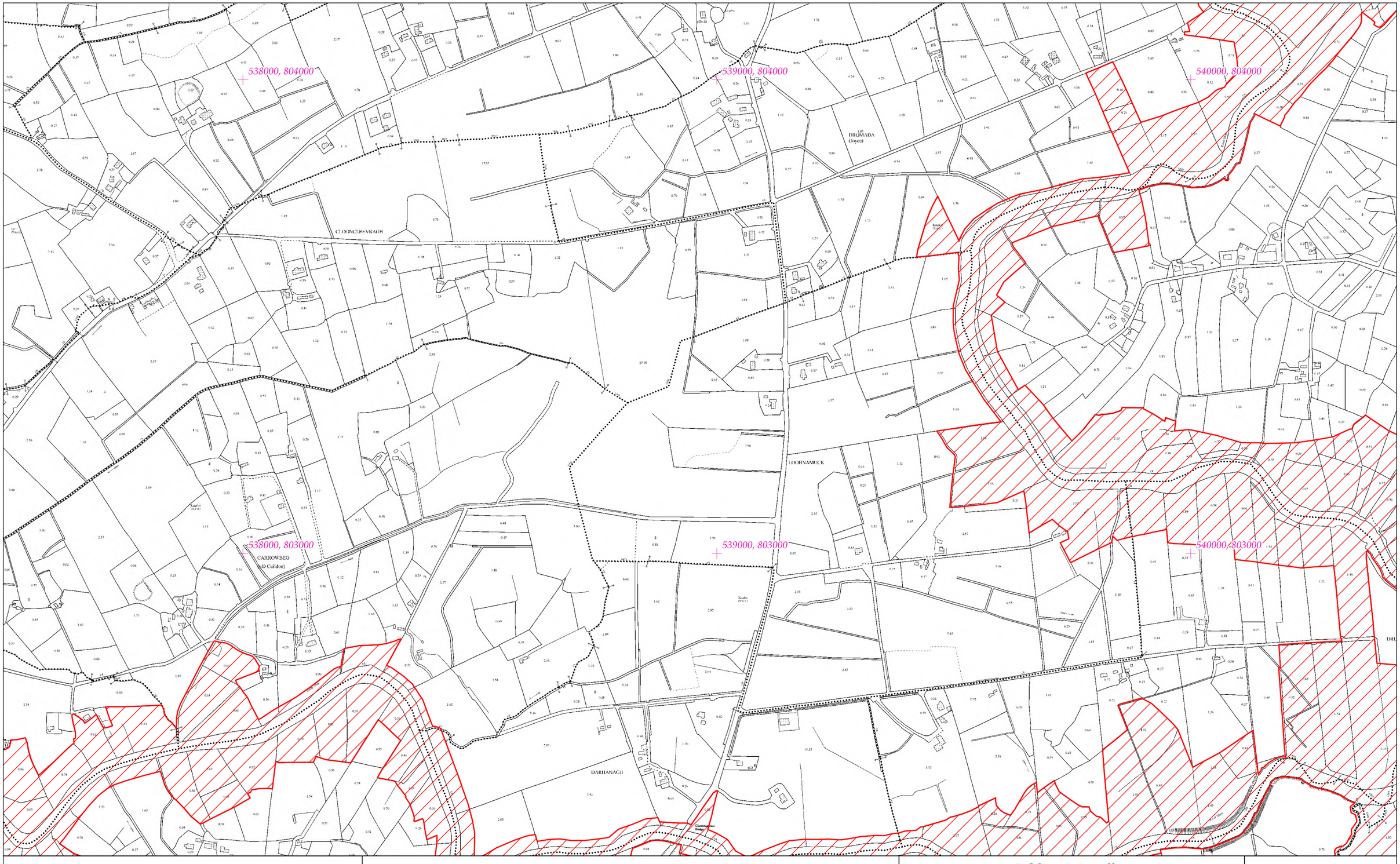

LIMISTÉAR FAOI CHAOMHNÚ SPEISIALTA
SPECIAL AREA OF CONSERVATION

Rialachán 4(1)(b) / Regulation 4(1)(b)

Leathanach 167 de 303 (Co. Mhaigh Eo, Co. Ros Comáin agus Co. Shligigh)

Page 167 of 303 (Co. Mayo, Co. Roscommon and Co. Sligo)

LCS na Muaidhe
River Moy SAC

1:5000 O.S. TILE 1729b 167 of 303

SITE CODE
002298

Suirbhéireacht Ordanáis Éireann Ceadúnas Uimhir OSI-NMA-014 © OSi / Rialtas na hÉireann
Ordnance Survey Ireland Licence No. OSI-NMA-014 © Ordnance Survey Ireland / Government of Ireland
Córas Comhordanáidí: Trasteilgean Mercator na hÉireann / Co-ordinate System: Irish Transverse Mercator

0 0.5km

Scála / Scale 1:7,500

Leagan / Version: 3.03

Arna chló an / Printed on: 07/06/2023

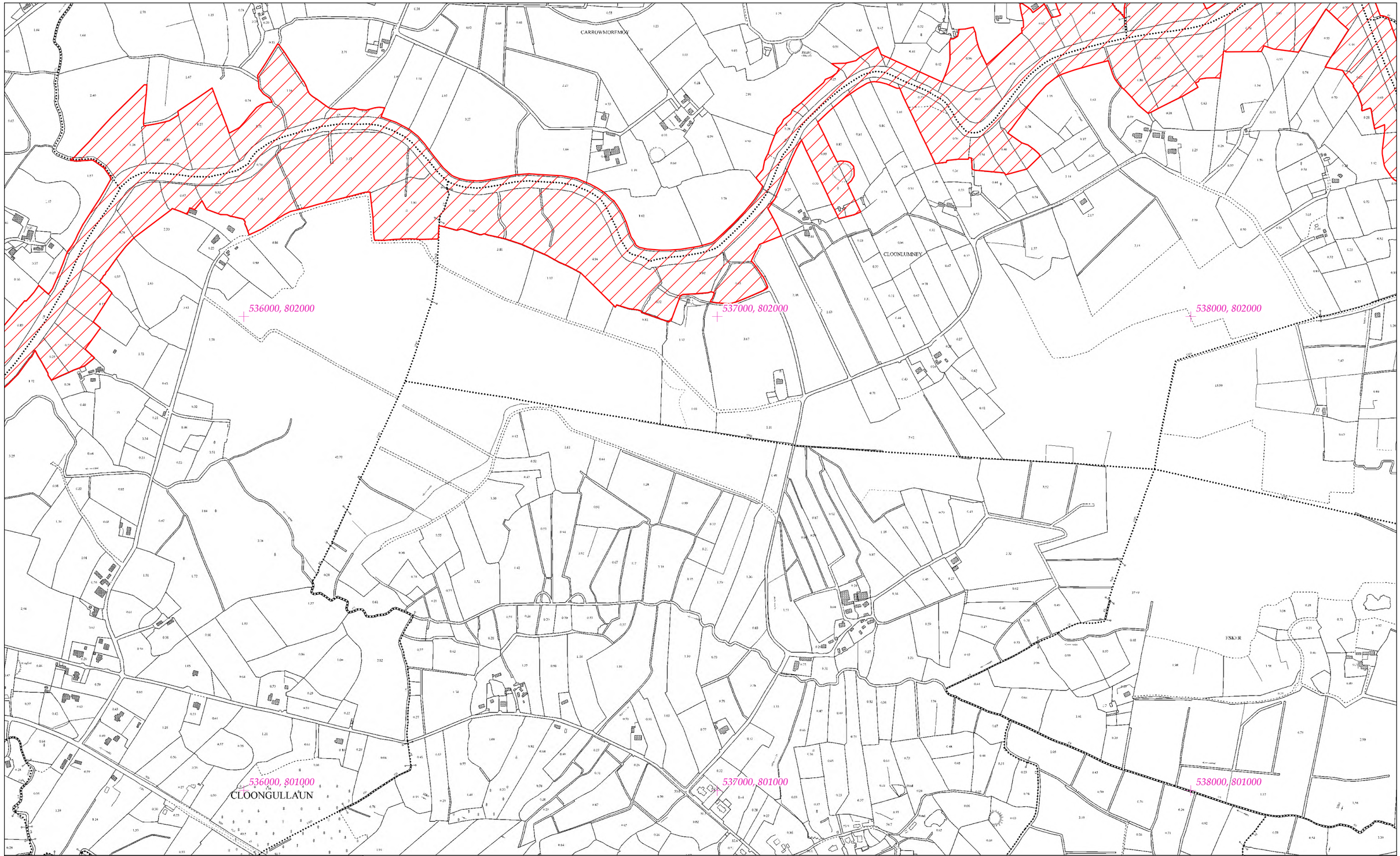

Rialachán 4(1)(b) / Regulation 4(1)(b)

Leathanach 168 de 303 (Co. Mhaigh Eo, Co. Ros Comáin agus Co. Shligigh)

Page 168 of 303 (Co. Mayo, Co. Roscommon and Co. Sligo)

LIMISTÉAR FAOI CHAOMHNÚ SPEISIALTA
SPECIAL AREA OF CONSERVATION

Suirbhéireacht Ordanáis Éireann Ceadúnas Uimhir OSI-NMA-014 © OSi / Rialtas na hÉireann
Ordnance Survey Ireland Licence No. OSI-NMA-014 © Ordnance Survey Ireland / Government of Ireland
Córas Comhordanáidí: Trasteilgean Mercator na hÉireann / Co-ordinate System: Irish Transverse Mercator

LCS na Muaidhe
River Moy SAC
1:5000 O.S. TILE 1729c 168 of 303

0 0.5km

Scála / Scale 1:7,500

SITE CODE
002298

Leagan / Version: 3.03

Arna chló an / Printed on: 07/06/2023

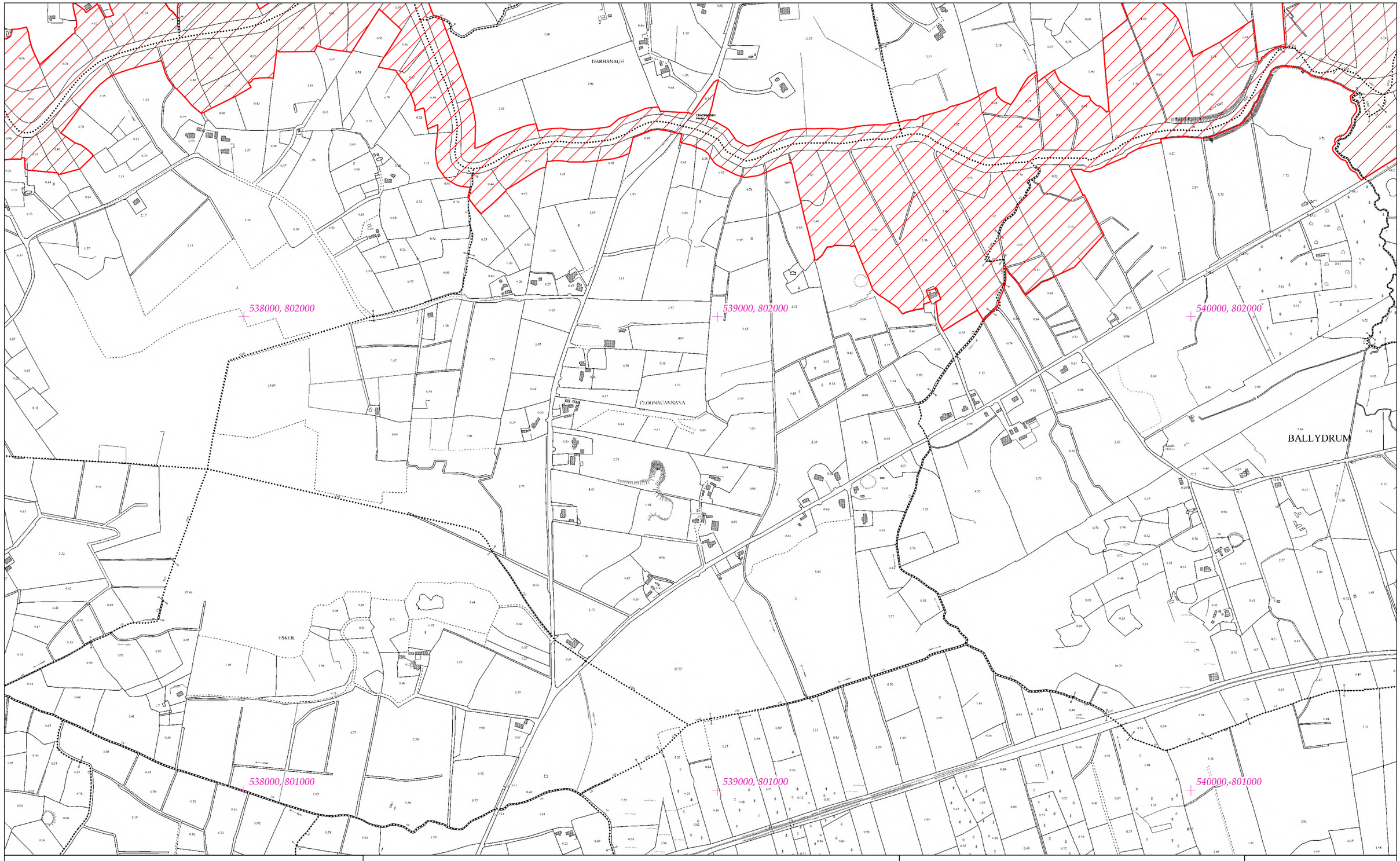

Rialachán 4(1)(b) / Regulation 4(1)(b)

Leathanach 169 de 303 (Co. Mhaigh Eo, Co. Ros Comáin agus Co. Shligigh)

Page 169 of 303 (Co. Mayo, Co. Roscommon and Co. Sligo)

LIMISTÉAR FAOI CHAOMHNÚ SPEISIALTA
SPECIAL AREA OF CONSERVATION

Suirbhéireacht Ordanáis Éireann Ceadúnas Uimhir OSI-NMA-014 © OSi / Rialtas na hÉireann
Ordnance Survey Ireland Licence No. OSI-NMA-014 © Ordnance Survey Ireland / Government of Ireland
Córas Comhordanáidí: Trasteilgean Mercator na hÉireann / Co-ordinate System: Irish Transverse Mercator

LCS na Muaidhe
River Moy SAC
1:5000 O.S. TILE 1729d 169 of 303

0 0.5km

Scála / Scale 1:7,500

SITE CODE
002298

Leagan / Version: 3.03

Arna chló an / Printed on: 07/06/2023

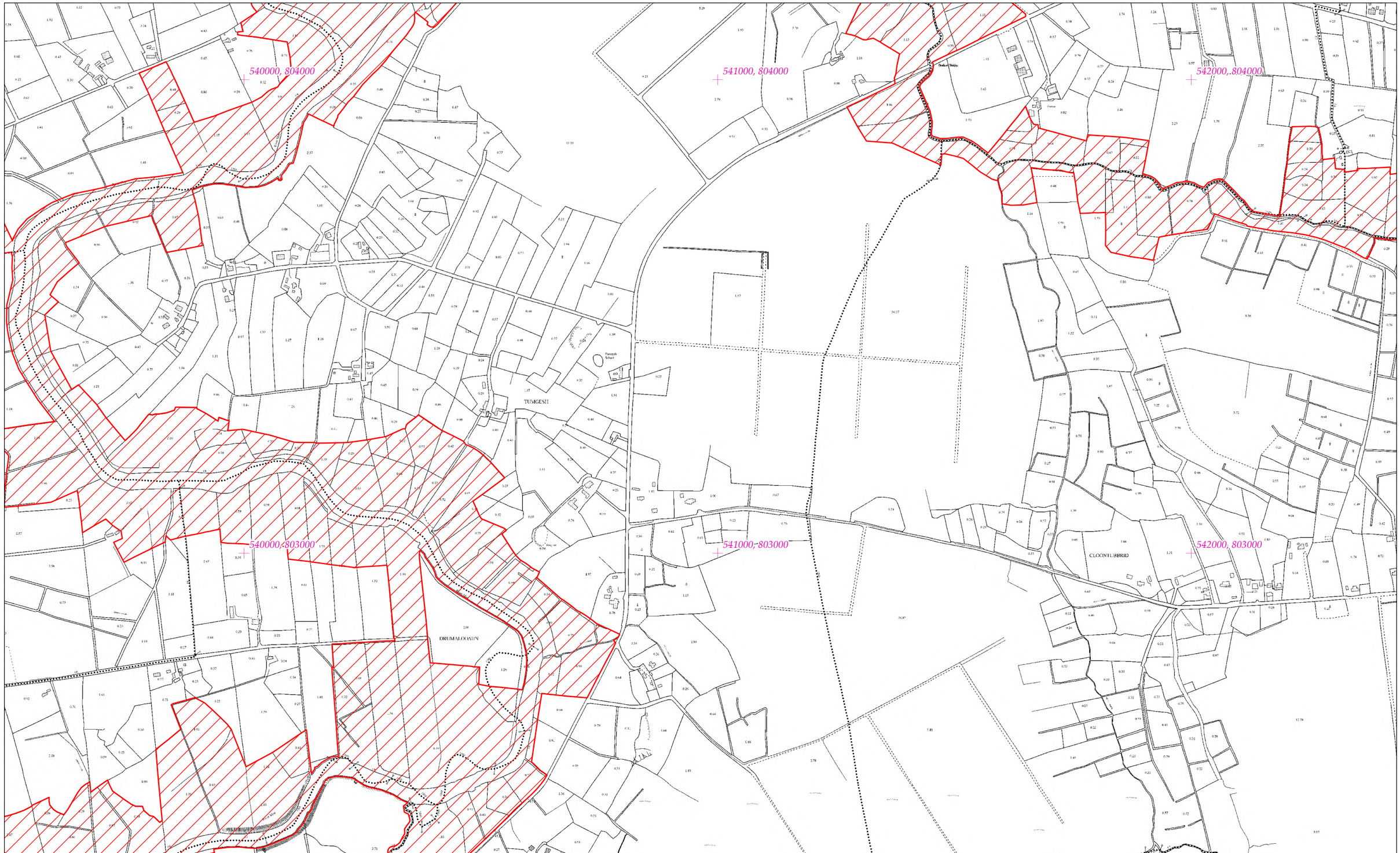

Rialachán 4(1)(b) / Regulation 4(1)(b)

Leathanach 170 de 303 (Co. Mhaigh Eo, Co. Ros Comáin agus Co. Shligigh)

Page 170 of 303 (Co. Mayo, Co. Roscommon and Co. Sligo)

LIMISTÉAR FAOI CHAOMHNÚ SPEISIALTA
SPECIAL AREA OF CONSERVATION

LCS na Muaidhe
River Moy SAC

1:5000 O.S. TILE 1730a 170 of 303

SITE CODE
002298

Suirbhéireacht Ordanáis Éireann Ceadúnas Uimhir OSI-NMA-014 © OSi / Rialtas na hÉireann
Ordnance Survey Ireland Licence No. OSI-NMA-014 © Ordnance Survey Ireland / Government of Ireland
Córas Comhordanáidí: Trasteilgean Mercator na hÉireann / Co-ordinate System: Irish Transverse Mercator

0 0.5km

Scála / Scale 1:7,500

Leagan / Version: 3.03

Arna chló an / Printed on: 07/06/2023

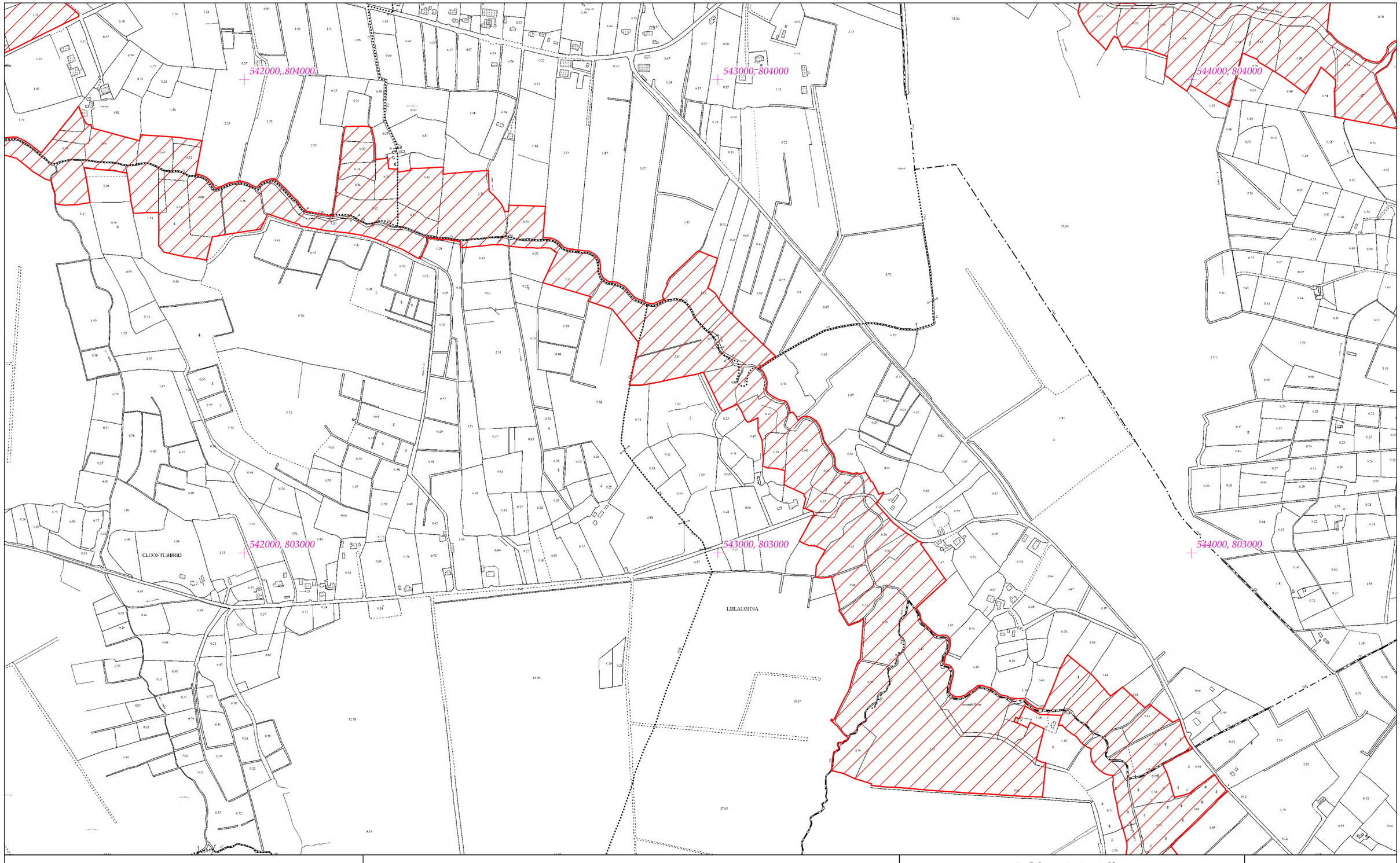

Rialachán 4(1)(b) / Regulation 4(1)(b)

Leathanach 171 de 303 (Co. Mhaigh Eo, Co. Ros Comáin agus Co. Shligigh)

Page 171 of 303 (Co. Mayo, Co. Roscommon and Co. Sligo)

LIMISTÉAR FAOI CHAOMHNÚ SPEISIALTA
SPECIAL AREA OF CONSERVATION

LCS na Muaidhe
River Moy SAC

1:5000 O.S. TILE 1730b 171 of 303

SITE CODE
002298

Suirbhéireacht Ordanáis Éireann Ceadúnas Uimhir OSI-NMA-014 © OSi / Rialtas na hÉireann
Ordnance Survey Ireland Licence No. OSI-NMA-014 © Ordnance Survey Ireland / Government of Ireland
Córas Comhordanáidí: Trasteilgean Mercator na hÉireann / Co-ordinate System: Irish Transverse Mercator

0 0.5km

Scála / Scale 1:7,500

Leagan / Version: 3.03

Arna chló an / Printed on: 07/06/2023

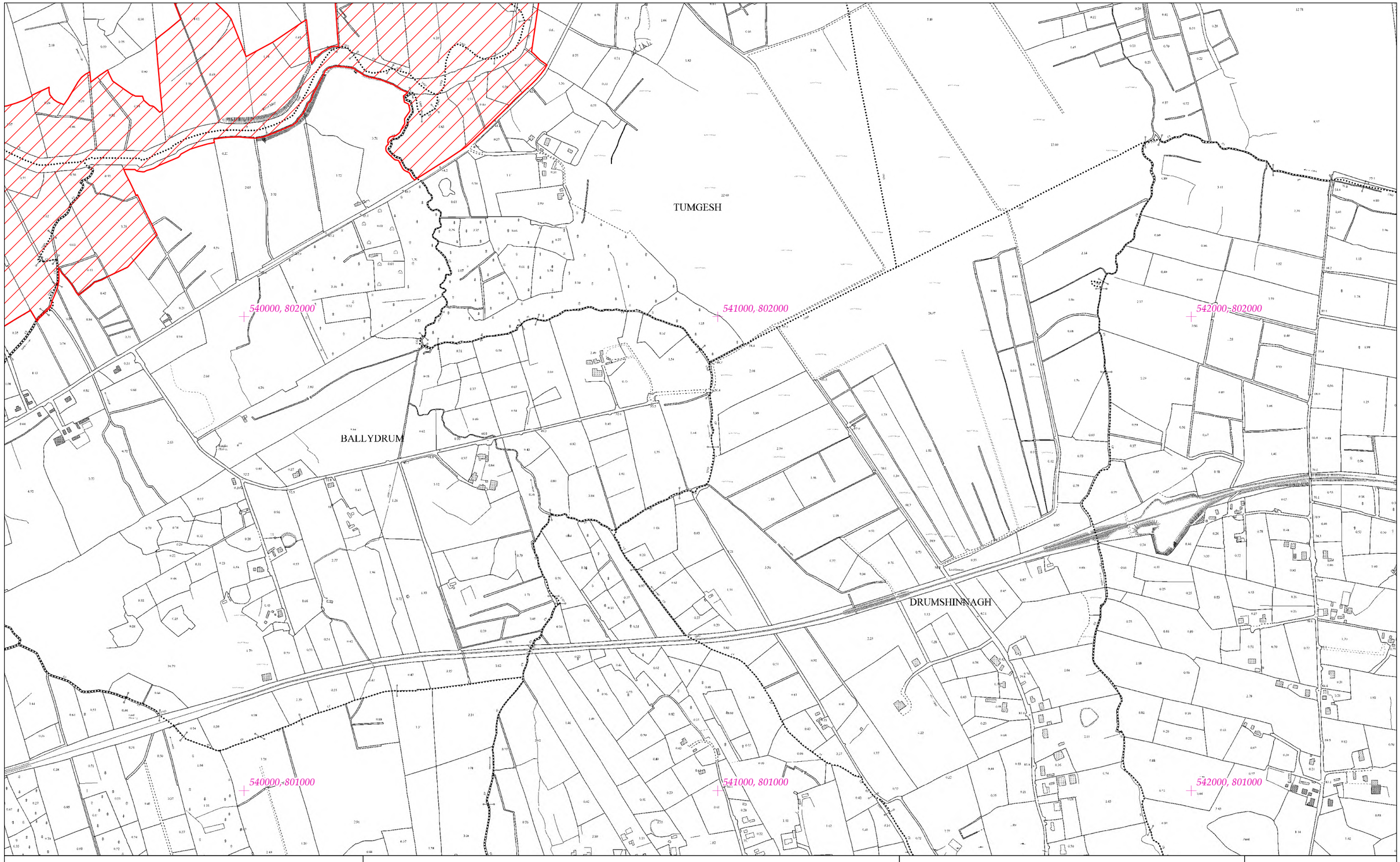

Rialachán 4(1)(b) / Regulation 4(1)(b)

Leathanach 172 de 303 (Co. Mhaigh Eo, Co. Ros Comáin agus Co. Shligigh)

Page 172 of 303 (Co. Mayo, Co. Roscommon and Co. Sligo)

LIMISTÉAR FAOI CHAOMHNÚ SPEISIALTA
SPECIAL AREA OF CONSERVATION

Suirbhéireacht Ordanáis Éireann Ceadúnas Uimhir OSI-NMA-014 © OSi / Rialtas na hÉireann
Ordnance Survey Ireland Licence No. OSI-NMA-014 © Ordnance Survey Ireland / Government of Ireland
Córas Comhordanáidí: Trasteilgean Mercator na hÉireann / Co-ordinate System: Irish Transverse Mercator

LCS na Muaidhe
River Moy SAC

1:5000 O.S. TILE 1730c 172 of 303

0 0.5km

Scála / Scale 1:7,500

SITE CODE
002298

Leagan / Version: 3.03

Arna chló an / Printed on: 07/06/2023

542000, 802000

543000, 802000

544000, 802000

INNAGH

CARTRON
(ED Sonnagh)

542000, 801000

543000, 801000

544000, 801000

Rialachán 4(1)(b) / Regulation 4(1)(b)

Leathanach 173 de 303 (Co. Mhaigh Eo, Co. Ros Comáin agus Co. Shligigh)

Page 173 of 303 (Co. Mayo, Co. Roscommon and Co. Sligo)

LIMISTÉAR FAOI CHAOMHNÚ SPEISIALTA
SPECIAL AREA OF CONSERVATION

Suirbhéireacht Ordanáis Éireann Ceadúnas Uimhir OSI-NMA-014 © OSi / Rialtas na hÉireann
Ordnance Survey Ireland Licence No. OSI-NMA-014 © Ordnance Survey Ireland / Government of Ireland
Córas Comhordanáidí: Trasteilgean Mercator na hÉireann / Co-ordinate System: Irish Transverse Mercator

LCS na Muaidhe
River Moy SAC

1:5000 O.S. TILE 1730d 173 of 303

0 0.5 km

Scála / Scale 1:7,500

SITE CODE
002298

Leagan / Version: 3.03

Arna chló an / Printed on: 07/06/2023

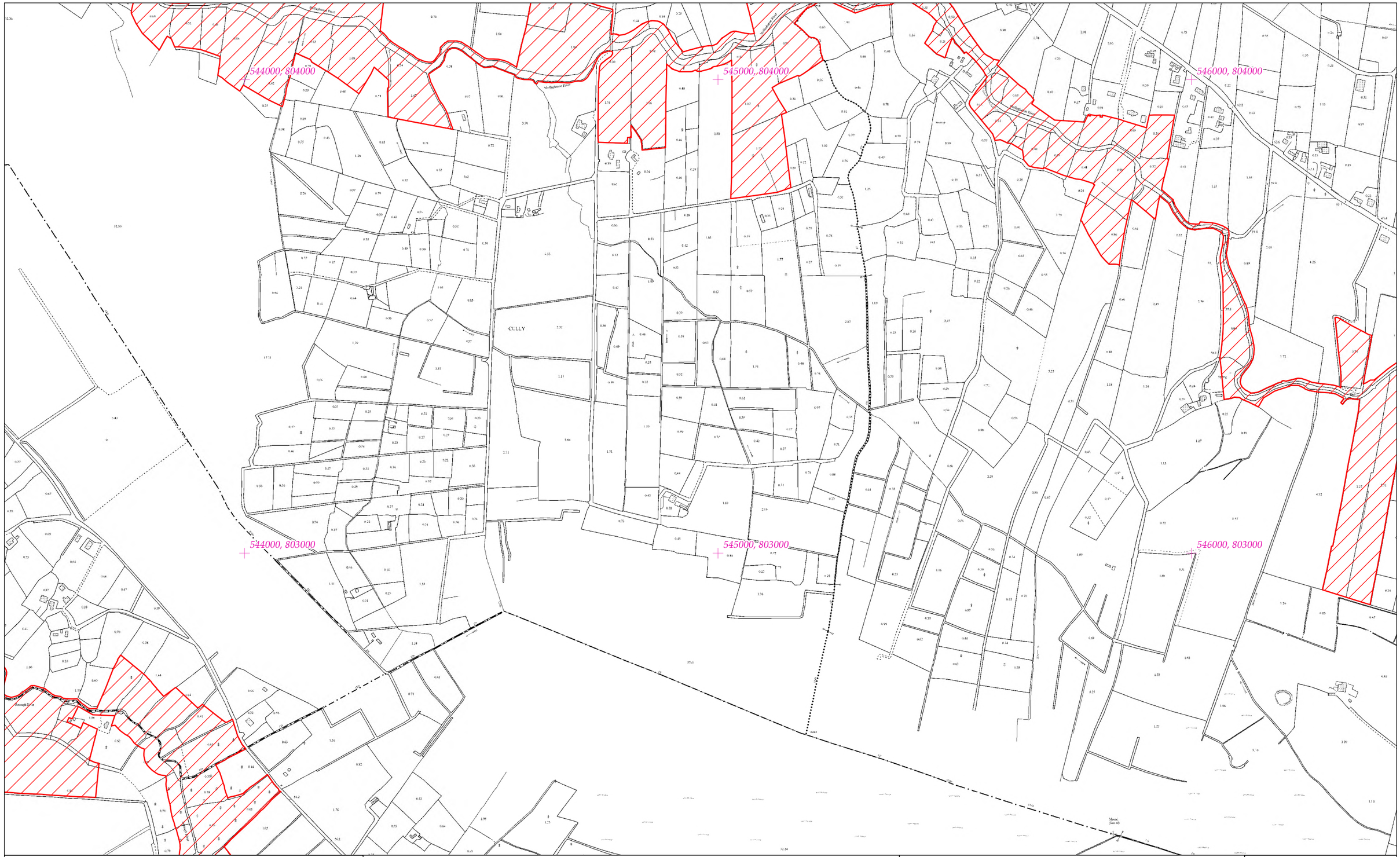

Rialachán 4(1)(b) / Regulation 4(1)(b)

Leathanach 174 de 303 (Co. Mhaigh Eo, Co. Ros Comáin agus Co. Shligigh)
Page 174 of 303 (Co. Mayo, Co. Roscommon and Co. Sligo)

LIMISTÉAR FAOI CHAOMHNÚ SPEISIALTA
SPECIAL AREA OF CONSERVATION

Suirbhéireacht Ordanáis Éireann Ceadúnas Uimhir OSI-NMA-014 © OSi / Rialtas na hÉireann
Ordnance Survey Ireland Licence No. OSI-NMA-014 © Ordnance Survey Ireland / Government of Ireland
Córas Comhordanáidí: Trasteilgean Mercator na hÉireann / Co-ordinate System: Irish Transverse Mercator

LCS na Muaidhe
River Moy SAC
1:5000 O.S. TILE 1731a 174 of 303

0 0.5km
Scála / Scale 1:7,500

SITE CODE
002298

Leagan / Version: 3.03

Arna chló an / Printed on: 07/06/2023

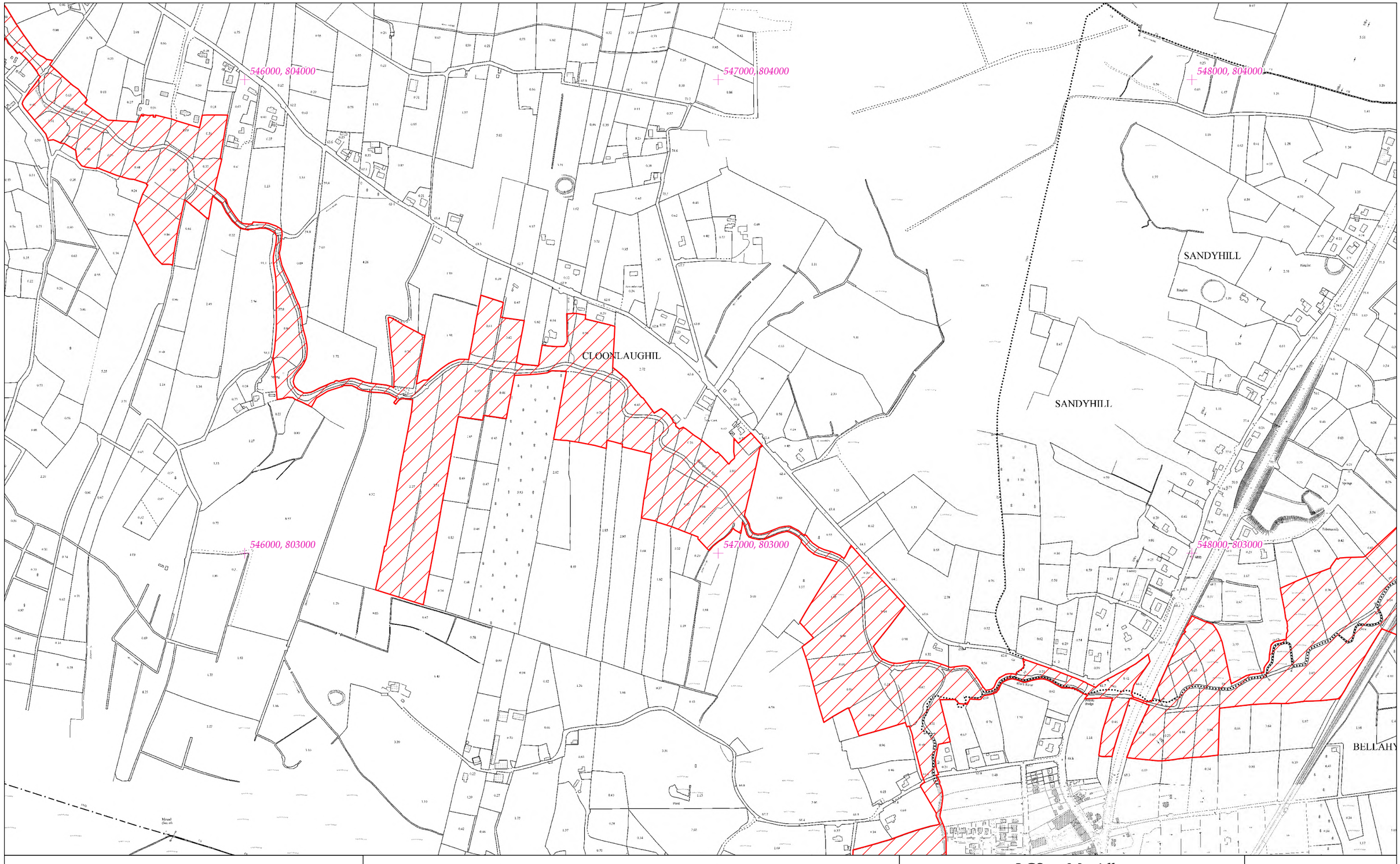

Rialachán 4(1)(b) / Regulation 4(1)(b)

Leathanach 175 de 303 (Co. Mhaigh Eo, Co. Ros Comáin agus Co. Shligigh)

Page 175 of 303 (Co. Mayo, Co. Roscommon and Co. Sligo)

LIMISTÉAR FAOI CHAOMHNÚ SPEISIALTA
SPECIAL AREA OF CONSERVATION

Suirbhéireacht Ordanáis Éireann Ceadúnas Uimhir OSI-NMA-014 © OSi / Rialtas na hÉireann
Ordnance Survey Ireland Licence No. OSI-NMA-014 © Ordnance Survey Ireland / Government of Ireland
Córas Comhordanáidí: Trasteilgean Mercator na hÉireann / Co-ordinate System: Irish Transverse Mercator

LCS na Muaidhe
River Moy SAC

1:5000 O.S. TILE 1731b 175 of 303

0 0.5 km

Scála / Scale 1:7,500

SITE CODE
002298

Leagan / Version: 3.03

Arna chló an / Printed on: 07/06/2023

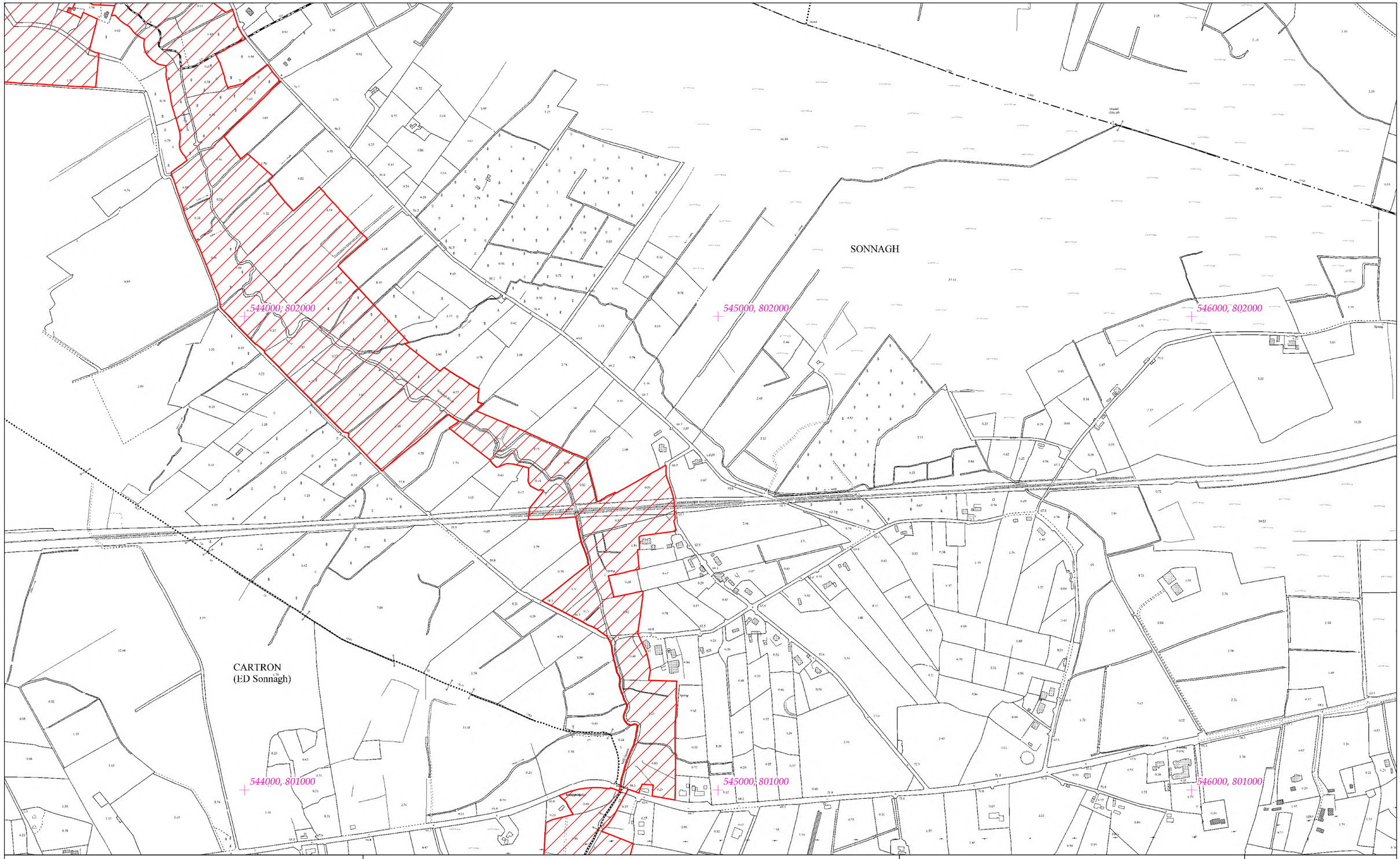

Rialachán 4(1)(b) / Regulation 4(1)(b)

Leathanach 176 de 303 (Co. Mhaigh Eo, Co. Ros Comáin agus Co. Shligigh)

Page 176 of 303 (Co. Mayo, Co. Roscommon and Co. Sligo)

LIMISTÉAR FAOI CHAOMHNÚ SPEISIALTA
SPECIAL AREA OF CONSERVATION

Suirbhéireacht Ordanáis Éireann Ceadúnas Uimhir OSI-NMA-014 © OSi / Rialtas na hÉireann
Ordnance Survey Ireland Licence No. OSI-NMA-014 © Ordnance Survey Ireland / Government of Ireland
Córas Comhordanáidí: Trasteilgean Mercator na hÉireann / Co-ordinate System: Irish Transverse Mercator

LCS na Muaidhe
River Moy SAC
1:5000 O.S. TILE 1731c 176 of 303

0 0.5km

Scála / Scale 1:7,500

SITE CODE
002298

Leagan / Version: 3.03

Arna chló an / Printed on: 07/06/2023

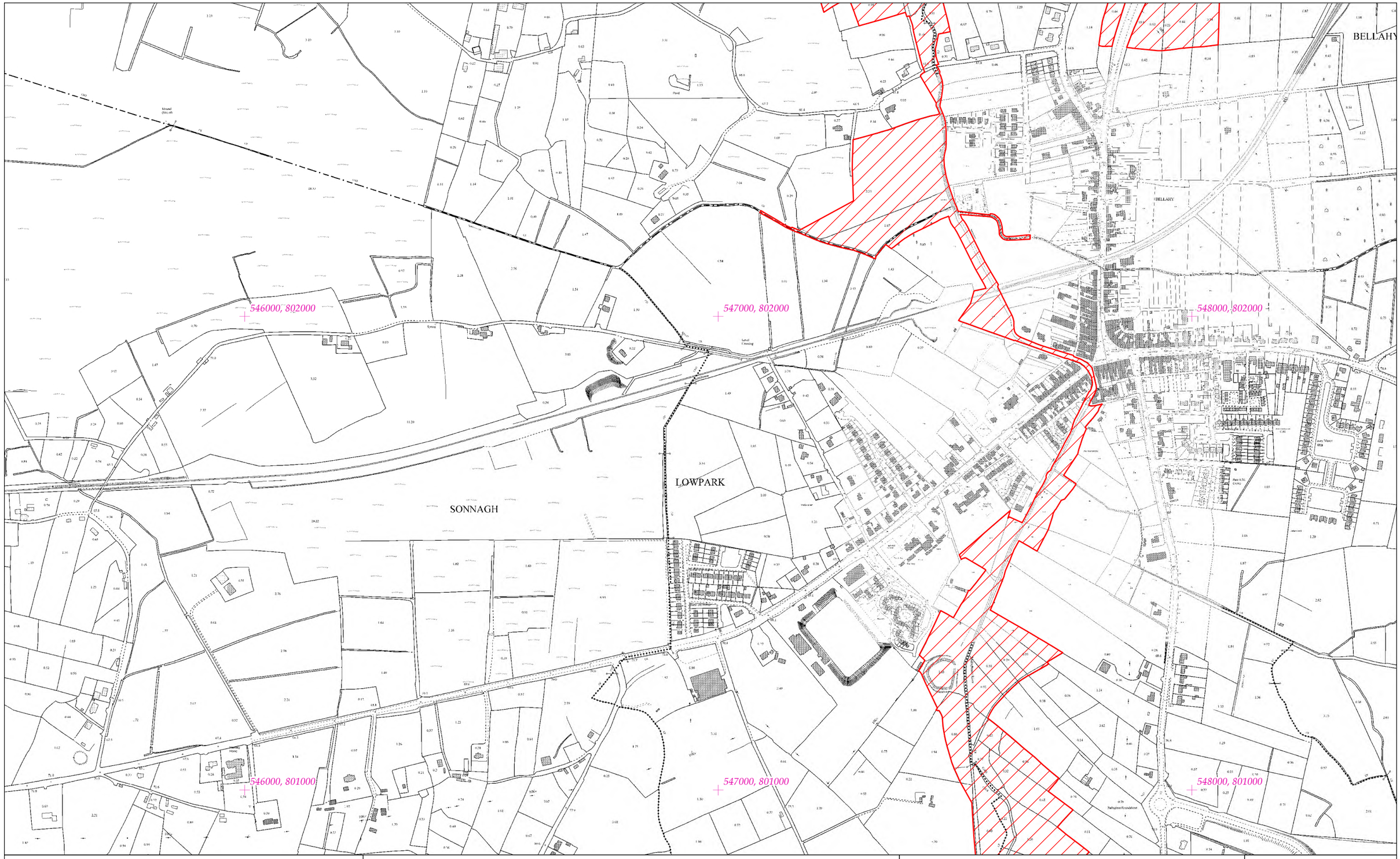

Rialachán 4(1)(b) / Regulation 4(1)(b)

Leathanach 177 de 303 (Co. Mhaigh Eo, Co. Ros Comáin agus Co. Shligigh)

Page 177 of 303 (Co. Mayo, Co. Roscommon and Co. Sligo)

LIMISTÉAR FAOI CHAOMHNÚ SPEISIALTA
SPECIAL AREA OF CONSERVATION

Suirbhéireacht Ordanáis Éireann Ceadúnas Uimhir OSI-NMA-014 © OSi / Rialtas na hÉireann
Ordnance Survey Ireland Licence No. OSI-NMA-014 © Ordnance Survey Ireland / Government of Ireland
Córas Comhordanáidí: Trasteilgean Mercator na hÉireann / Co-ordinate System: Irish Transverse Mercator

LCS na Muaidhe
River Moy SAC
1:5000 O.S. TILE 1731d 177 of 303

0 0.5km

Scála / Scale 1:7,500

SITE CODE
002298

Leagan / Version: 3.03

Arna chló an / Printed on: 07/06/2023

548000, 804000

549000, 804000

550000, 804000

548000, 803000

549000, 803000

550000, 803000

SANDYHILL

SANDYHILL

Broher

Derraunagen

CLOONAWEEMA

BELLAHY

Rialachán 4(1)(b) / Regulation 4(1)(b)

Leathanach 178 de 303 (Co. Mhaigh Eo, Co. Ros Comáin agus Co. Shligigh)

Page 178 of 303 (Co. Mayo, Co. Roscommon and Co. Sligo)

LIMISTÉAR FAOI CHAOMHNÚ SPEISIALTA
SPECIAL AREA OF CONSERVATION

LCS na Muaidhe
River Moy SAC

1:5000 O.S. TILE 1732a 178 of 303

SITE CODE
002298

Suirbhéireacht Ordanáis Éireann Ceadúnas Uimhir OSI-NMA-014 © OSi / Rialtas na hÉireann
Ordnance Survey Ireland Licence No. OSI-NMA-014 © Ordnance Survey Ireland / Government of Ireland
Córas Comhordanáidí: Trasteilgean Mercator na hÉireann / Co-ordinate System: Irish Transverse Mercator

0 0.5km

Scála / Scale 1:7,500

Leagan / Version: 3.03

Arna chló an / Printed on: 07/06/2023

550000, 804000

551000, 804000

552000, 804000

550000, 803000

551000, 803000

552000, 803000

Derraumeen

DERRYDORNEEN

TONROE

NA WEEMA

BRACKLOONAGH SOUTH

Rialachán 4(1)(b) / Regulation 4(1)(b)

Leathanach 179 de 303 (Co. Mhaigh Eo, Co. Ros Comáin agus Co. Shligigh)

Page 179 of 303 (Co. Mayo, Co. Roscommon and Co. Sligo)

LIMISTÉAR FAOI CHAOMHNÚ SPEISIALTA
SPECIAL AREA OF CONSERVATION

Suirbhéireacht Ordanáis Éireann Ceadúnas Uimhir OSI-NMA-014 © OSi / Rialtas na hÉireann
Ordnance Survey Ireland Licence No. OSI-NMA-014 © Ordnance Survey Ireland / Government of Ireland
Córas Comhordanáidí: Trasteilgean Mercator na hÉireann / Co-ordinate System: Irish Transverse Mercator

LCS na Muaidhe
River Moy SAC
1:5000 O.S. TILE 1732b 179 of 303

0 0.5 km

Scála / Scale 1:7,500

SITE CODE
002298

Leagan / Version: 3.03

Arna chló an / Printed on: 07/06/2023

BELLAHY

LAVY BEG

LAVY MORE

548000, 802000

549000, 802000

550000, 802000

548000, 801000

549000, 801000

550000, 801000

Rialachán 4(1)(b) / Regulation 4(1)(b)

Leathanach 180 de 303 (Co. Mhaigh Eo, Co. Ros Comáin agus Co. Shligigh)

Page 180 of 303 (Co. Mayo, Co. Roscommon and Co. Sligo)

LIMISTÉAR FAOI CHAOMHNÚ SPEISIALTA
SPECIAL AREA OF CONSERVATION

LCS na Muaidhe
River Moy SAC

1:5000 O.S. TILE 1732c 180 of 303

SITE CODE
002298

Suirbhéireacht Ordanáis Éireann Ceadúnas Uimhir OSI-NMA-014 © OSi / Rialtas na hÉireann
Ordnance Survey Ireland Licence No. OSI-NMA-014 © Ordnance Survey Ireland / Government of Ireland
Córas Comhordanáidí: Trasteilgean Mercator na hÉireann / Co-ordinate System: Irish Transverse Mercator

0 0.5km

Scála / Scale 1:7,500

Leagan / Version: 3.03

Arna chló an / Printed on: 07/06/2023

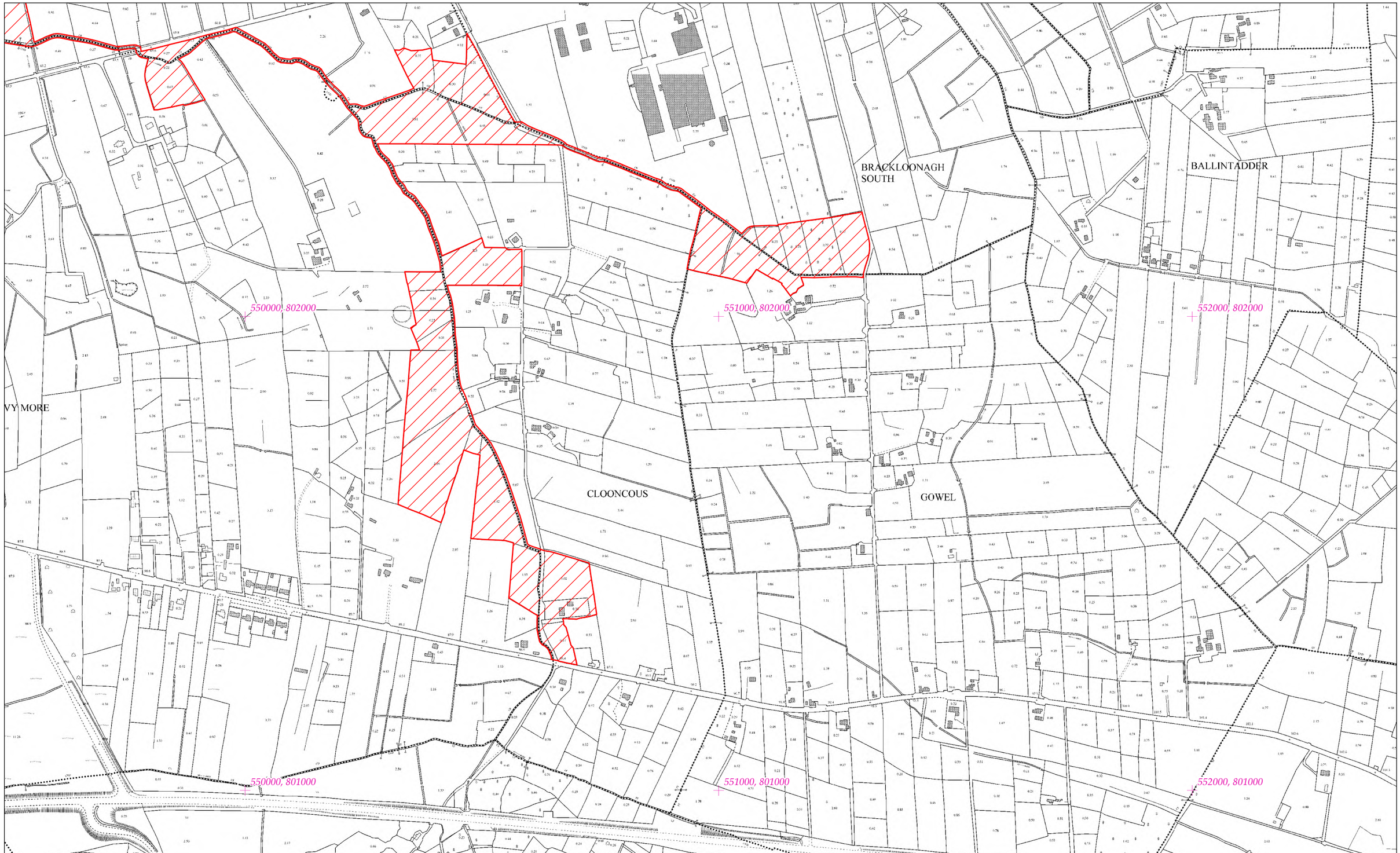

Rialachán 4(1)(b) / Regulation 4(1)(b)

Leathanach 181 de 303 (Co. Mhaigh Eo, Co. Ros Comáin agus Co. Shligigh)

Page 181 of 303 (Co. Mayo, Co. Roscommon and Co. Sligo)

LIMISTÉAR FAOI CHAOMHNÚ SPEISIALTA
SPECIAL AREA OF CONSERVATION

Suirbhéireacht Ordanáis Éireann Ceadúnas Uimhir OSI-NMA-014 © OSi / Rialtas na hÉireann
Ordnance Survey Ireland Licence No. OSI-NMA-014 © Ordnance Survey Ireland / Government of Ireland
Córas Comhordanáidí: Trasteilgean Mercator na hÉireann / Co-ordinate System: Irish Transverse Mercator

LCS na Muaidhe
River Moy SAC
1:5000 O.S. TILE 1732d 181 of 303

0 0.5km

Scála / Scale 1:7,500

SITE CODE
002298

Leagan / Version: 3.03

Arna chló an / Printed on: 07/06/2023

552000, 804000

553000, 804000

554000, 804000

552000, 803000

553000, 803000

554000, 803000

TONNAGH

CARROWNTOBER

FONROE

Rialachán 4(1)(b) / Regulation 4(1)(b)

Leathanach 182 de 303 (Co. Mhaigh Eo, Co. Ros Comáin agus Co. Shligigh)

Page 182 of 303 (Co. Mayo, Co. Roscommon and Co. Sligo)

LIMISTÉAR FAOI CHAOMHNÚ SPEISIALTA
SPECIAL AREA OF CONSERVATION

Suirbhéireacht Ordanáis Éireann Ceadúnas Uimhir OSI-NMA-014 © OSi / Rialtas na hÉireann
Ordnance Survey Ireland Licence No. OSI-NMA-014 © Ordnance Survey Ireland / Government of Ireland
Córas Comhordanáidí: Trasteilgean Mercator na hÉireann / Co-ordinate System: Irish Transverse Mercator

LCS na Muaidhe
River Moy SAC
1:5000 O.S. TILE 1733a 182 of 303

0 0.5km

Scála / Scale 1:7,500

SITE CODE
002298

Leagan / Version: 3.03

Arna chló an / Printed on: 07/06/2023

554000, 804000

555000, 804000

556000, 804000

554000, 803000

555000, 803000

556000, 803000

SRAH UPPER

WNTOBER

Rialachán 4(1)(b) / Regulation 4(1)(b)

Leathanach 183 de 303 (Co. Mhaigh Eo, Co. Ros Comáin agus Co. Shligigh)

Page 183 of 303 (Co. Mayo, Co. Roscommon and Co. Sligo)

LIMISTÉAR FAOI CHAOMHNÚ SPEISIALTA
SPECIAL AREA OF CONSERVATION

LCS na Muaidhe
River Moy SAC

1:5000 O.S. TILE 1733b 183 of 303

SITE CODE
002298

Suirbhéireacht Ordanáis Éireann Ceadúnas Uimhir OSI-NMA-014 © OSi / Rialtas na hÉireann
Ordnance Survey Ireland Licence No. OSI-NMA-014 © Ordnance Survey Ireland / Government of Ireland
Córas Comhordanáidí: Trasteilgean Mercator na hÉireann / Co-ordinate System: Irish Transverse Mercator

0 0.5km

Scála / Scale 1:7,500

Leagan / Version: 3.03

Arna chló an / Printed on: 07/06/2023

554000, 802000

555000, 802000

556000, 802000

CALVEAGH LOWER

554000, 801000

555000, 801000

556000, 801000

LISSYMULGIG

CALVEAGH UPPER

Rialachán 4(1)(b) / Regulation 4(1)(b)

Leathanach 184 de 303 (Co. Mhaigh Eo, Co. Ros Comáin agus Co. Shligigh)

Page 184 of 303 (Co. Mayo, Co. Roscommon and Co. Sligo)

LIMISTÉAR FAOI CHAOMHNÚ SPEISIALTA
SPECIAL AREA OF CONSERVATION

Suirbhéireacht Ordanáis Éireann Ceadúnas Uimhir OSI-NMA-014 © OSi / Rialtas na hÉireann
Ordnance Survey Ireland Licence No. OSI-NMA-014 © Ordnance Survey Ireland / Government of Ireland
Córas Comhordanáidí: Trasteilgean Mercator na hÉireann / Co-ordinate System: Irish Transverse Mercator

LCS na Muaidhe
River Moy SAC
1:5000 O.S. TILE 1733d 184 of 303

0 0.5km

Scála / Scale 1:7,500

SITE CODE
002298

Leagan / Version: 3.03

Arna chló an / Printed on: 07/06/2023

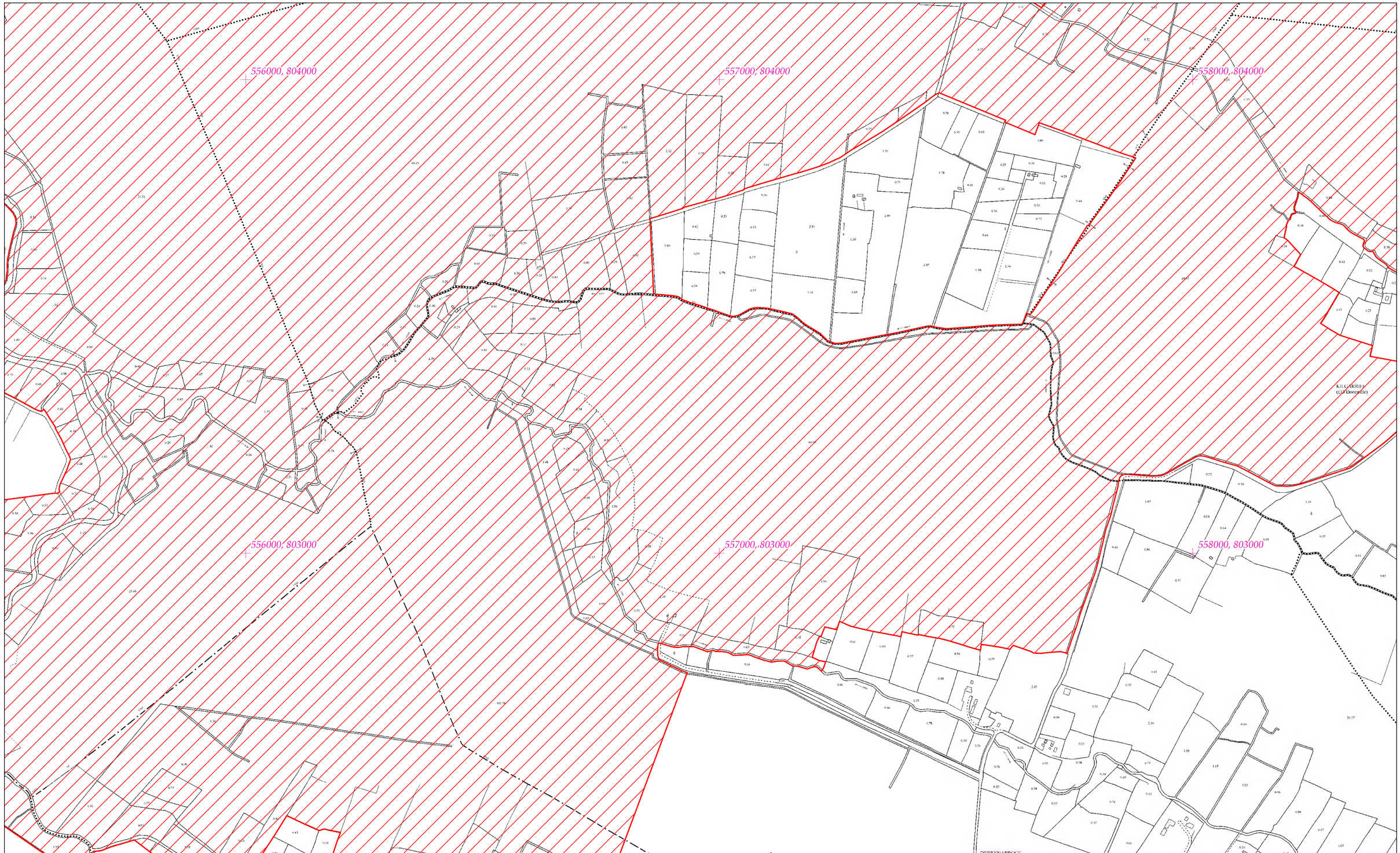

Rialachán 4(1)(b) / Regulation 4(1)(b)

Leathanach 185 de 303 (Co. Mhaigh Eo, Co. Ros Comáin agus Co. Shligigh)

Page 185 of 303 (Co. Mayo, Co. Roscommon and Co. Sligo)

LIMISTÉAR FAOI CHAOMHNÚ SPEISIALTA
SPECIAL AREA OF CONSERVATION

Suirbhéireacht Ordanáis Éireann Ceadúnas Uimhir OSI-NMA-014 © OSi / Rialtas na hÉireann
Ordnance Survey Ireland Licence No. OSI-NMA-014 © Ordnance Survey Ireland / Government of Ireland
Córas Comhordanáidí: Trasteilgean Mercator na hÉireann / Co-ordinate System: Irish Transverse Mercator

LCS na Muaidhe
River Moy SAC
1:5000 O.S. TILE 1734a 185 of 303

0 0.5km

Scála / Scale 1:7,500

SITE CODE
002298

Leagan / Version: 3.03

Arna chló an / Printed on: 07/06/2023

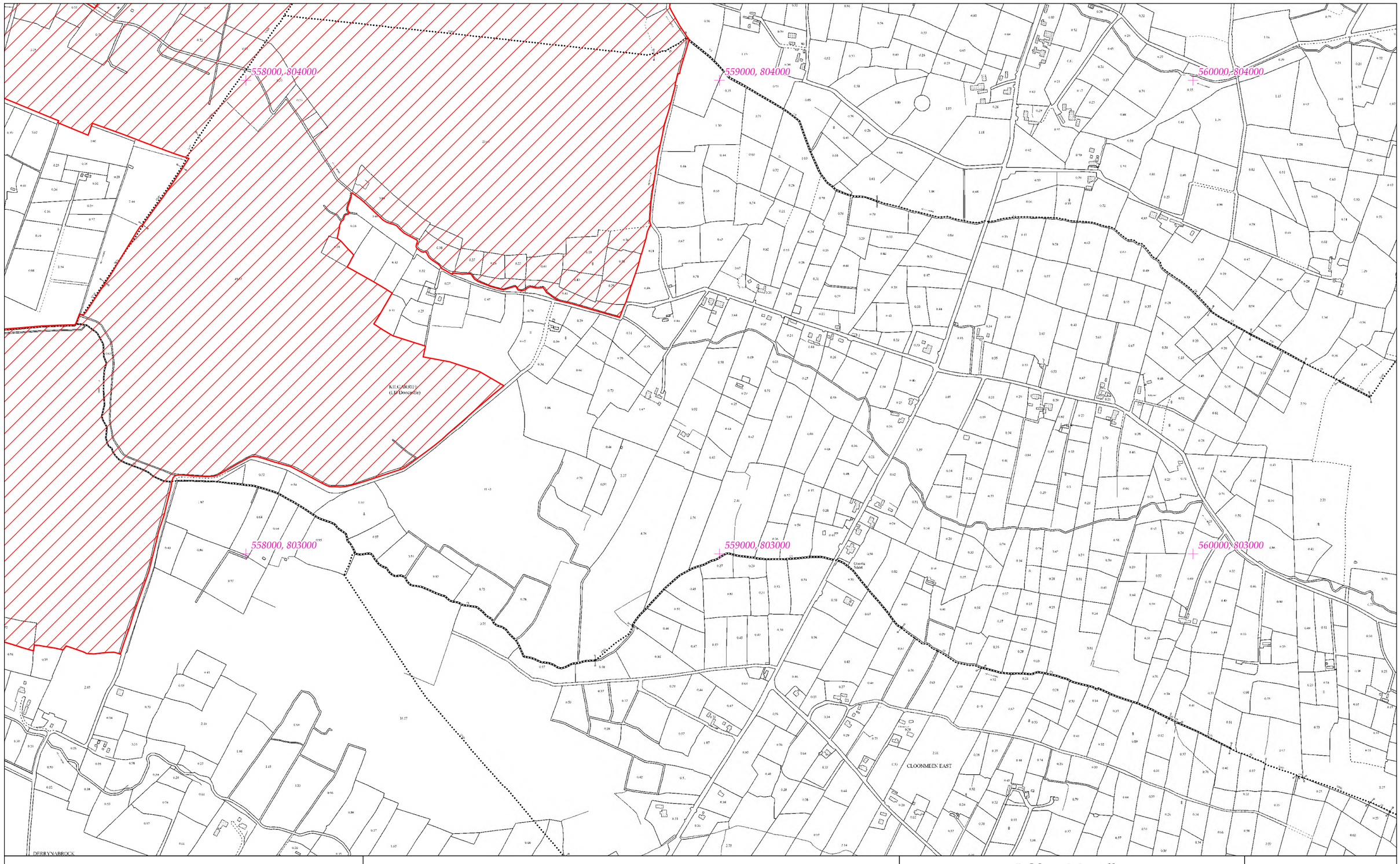

LIMISTÉAR FAOI CHAOMHNÚ SPEISIALTA
SPECIAL AREA OF CONSERVATION

Rialachán 4(1)(b) / Regulation 4(1)(b)

Leathanach 186 de 303 (Co. Mhaigh Eo, Co. Ros Comáin agus Co. Shligigh)

Page 186 of 303 (Co. Mayo, Co. Roscommon and Co. Sligo)

LCS na Muaidhe
River Moy SAC

1:5000 O.S. TILE 1734b 186 of 303

SITE CODE
002298

Suirbhéireacht Ordanáis Éireann Ceadúnas Uimhir OSI-NMA-014 © OSi / Rialtas na hÉireann
Ordnance Survey Ireland Licence No. OSI-NMA-014 © Ordnance Survey Ireland / Government of Ireland
Córas Comhordanáidí: Trasteilgean Mercator na hÉireann / Co-ordinate System: Irish Transverse Mercator

0 0.5km

Scála / Scale 1:7,500

Leagan / Version: 3.03

Arna chló an / Printed on: 07/06/2023

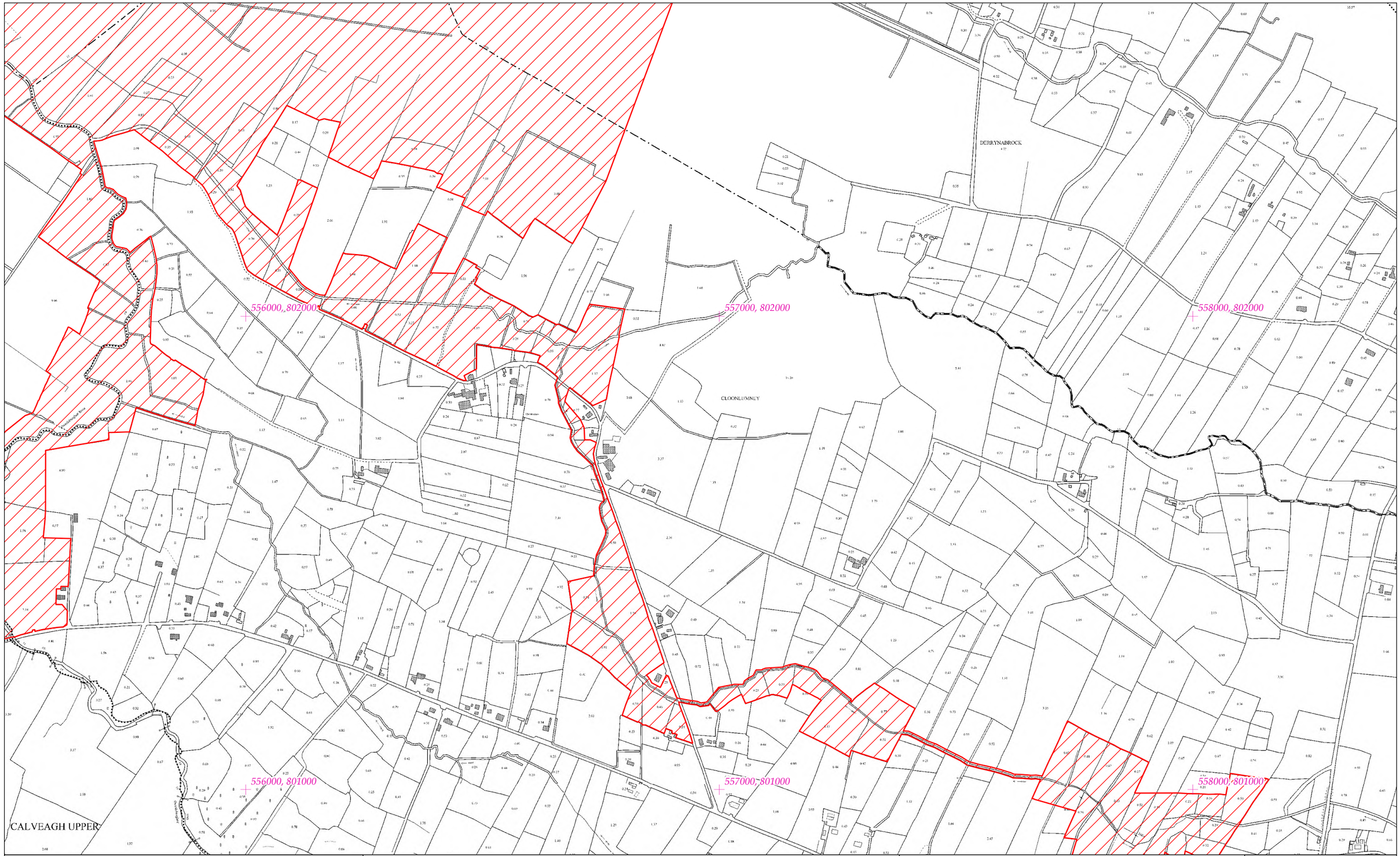

Rialachán 4(1)(b) / Regulation 4(1)(b)

Leathanach 187 de 303 (Co. Mhaigh Eo, Co. Ros Comáin agus Co. Shligigh)

Page 187 of 303 (Co. Mayo, Co. Roscommon and Co. Sligo)

LIMISTÉAR FAOI CHAOMHNÚ SPEISIALTA
SPECIAL AREA OF CONSERVATION

Suirbhéireacht Ordanáis Éireann Ceadúnas Uimhir OSI-NMA-014 © OSi / Rialtas na hÉireann
Ordnance Survey Ireland Licence No. OSI-NMA-014 © Ordnance Survey Ireland / Government of Ireland
Córas Comhordanáidí: Trasteilgean Mercator na hÉireann / Co-ordinate System: Irish Transverse Mercator

LCS na Muaidhe
River Moy SAC
1:5000 O.S. TILE 1734c 187 of 303

0 0.5km

Scála / Scale 1:7,500

SITE CODE
002298

Leagan / Version: 3.03

Arna chló an / Printed on: 07/06/2023

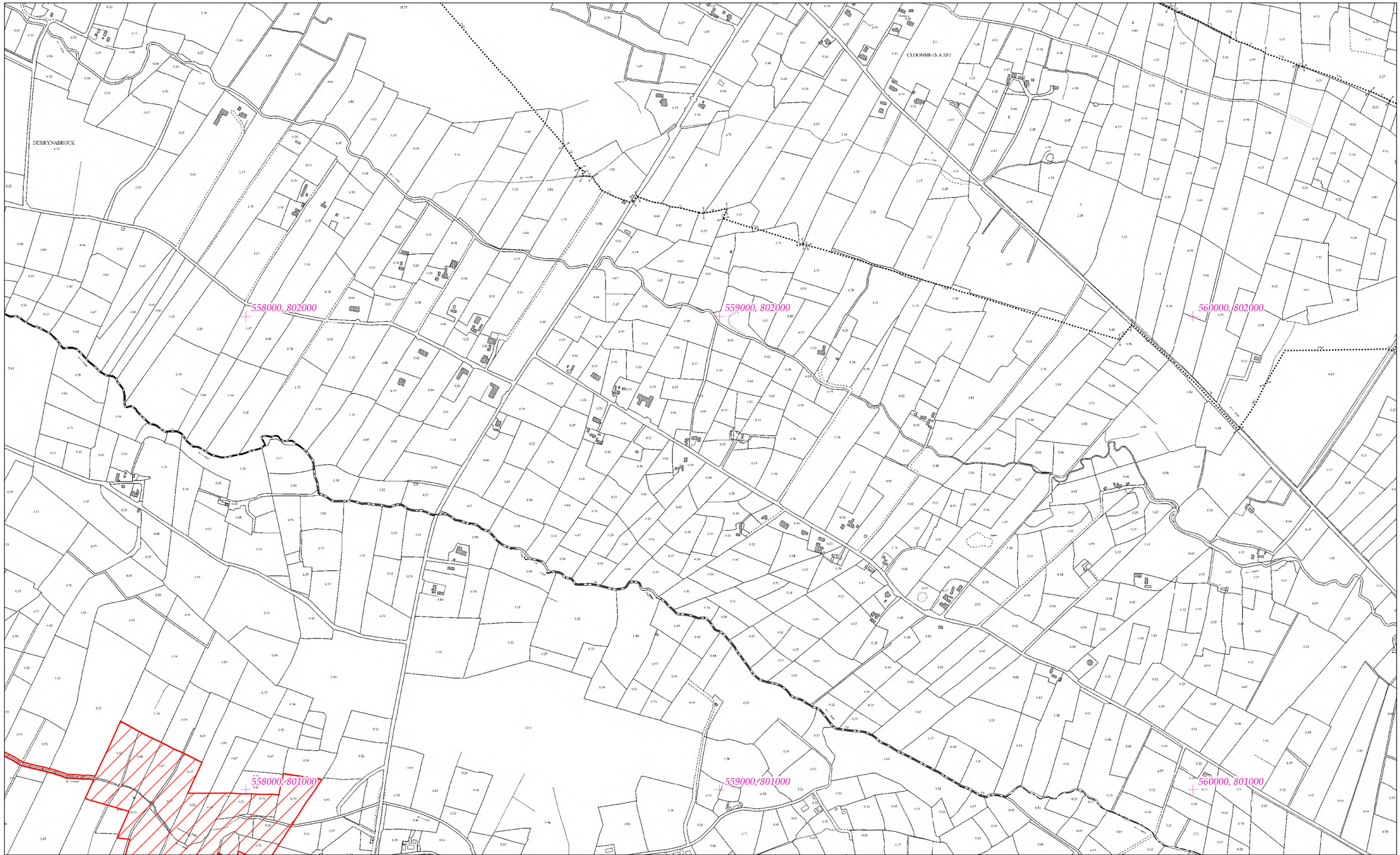

Rialachán 4(1)(b) / Regulation 4(1)(b)

Leathanach 188 de 303 (Co. Mhaigh Eo, Co. Ros Comáin agus Co. Shligigh)

Page 188 of 303 (Co. Mayo, Co. Roscommon and Co. Sligo)

LIMISTÉAR FAOI CHAOMHNÚ SPEISIALTA
SPECIAL AREA OF CONSERVATION

LCS na Muaidhe
River Moy SAC

1:5000 O.S. TILE 1734d 188 of 303

SITE CODE
002298

Suirbhéireacht Ordanáis Éireann Ceadúnas Uimhir OSI-NMA-014 © OSi / Rialtas na hÉireann
Ordnance Survey Ireland Licence No. OSI-NMA-014 © Ordnance Survey Ireland / Government of Ireland
Córas Comhordanáidí: Trasteilgean Mercator na hÉireann / Co-ordinate System: Irish Transverse Mercator

0 0.5km

Scála / Scale 1:7,500

Leagan / Version: 3.03

Arna chló an / Printed on: 07/06/2023

518000, 801000

519000, 801000

520000, 801000

518000, 800000

519000, 800000

520000, 800000

CRILLAUN
Croithicín

CUNNAGHER NORTH
Cenachar Thuaidh

Rialachán 4(1)(b) / Regulation 4(1)(b)

Leathanach 189 de 303 (Co. Mhaigh Eo, Co. Ros Comáin agus Co. Shligigh)

Page 189 of 303 (Co. Mayo, Co. Roscommon and Co. Sligo)

LIMISTÉAR FAOI CHAOMHNÚ SPEISIALTA
SPECIAL AREA OF CONSERVATION

Suirbhéireacht Ordanáis Éireann Ceadúnas Uimhir OSI-NMA-014 © OSi / Rialtas na hÉireann
Ordnance Survey Ireland Licence No. OSI-NMA-014 © Ordnance Survey Ireland / Government of Ireland
Córas Comhordanáidí: Trasteilgean Mercator na hÉireann / Co-ordinate System: Irish Transverse Mercator

LCS na Muaidhe
River Moy SAC

1:5000 O.S. TILE 1785b 189 of 303

0 0.5km

Scála / Scale 1:7,500

SITE CODE
002298

Leagan / Version: 3.03

Arna chló an / Printed on: 07/06/2023

520000, 801000

521000, 801000

522000, 801000

520000, 800000

521000, 800000

522000, 800000

CRELLAUN
Croithleán

CAURANS LOWER

FISHERHILL

CAURANS UPPER or
DOUGHTERARD

Rialachán 4(1)(b) / Regulation 4(1)(b)

Leathanach 190 de 303 (Co. Mhaigh Eo, Co. Ros Comáin agus Co. Shligigh)

Page 190 of 303 (Co. Mayo, Co. Roscommon and Co. Sligo)

LIMISTÉAR FAOI CHAOMHNÚ SPEISIALTA
SPECIAL AREA OF CONSERVATION

Suirbhéireacht Ordanáis Éireann Ceadúnas Uimhir OSI-NMA-014 © OSi / Rialtas na hÉireann
Ordnance Survey Ireland Licence No. OSI-NMA-014 © Ordnance Survey Ireland / Government of Ireland
Córas Comhordanáidí: Trasteilgean Mercator na hÉireann / Co-ordinate System: Irish Transverse Mercator

LCS na Muaidhe
River Moy SAC

1:5000 O.S. TILE 1786a 190 of 303

0 0.5km

Scála / Scale 1:7,500

SITE CODE
002298

Leagan / Version: 3.03

Arna chló an / Printed on: 07/06/2023

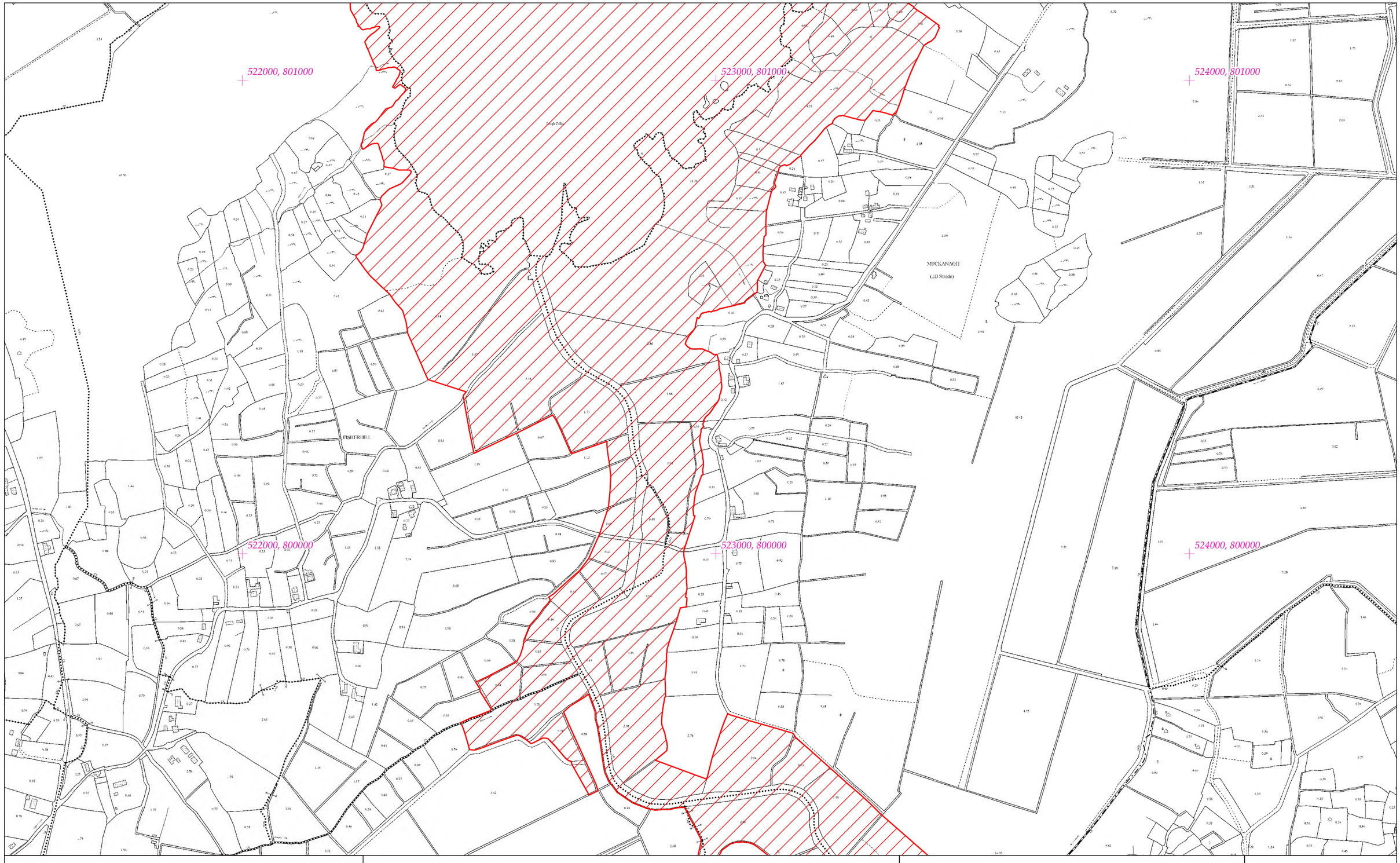

Rialachán 4(1)(b) / Regulation 4(1)(b)

Leathanach 191 de 303 (Co. Mhaigh Eo, Co. Ros Comáin agus Co. Shligigh)

Page 191 of 303 (Co. Mayo, Co. Roscommon and Co. Sligo)

LIMISTÉAR FAOI CHAOMHNÚ SPEISIALTA
SPECIAL AREA OF CONSERVATION

Suirbhéireacht Ordanáis Éireann Ceadúnas Uimhir OSI-NMA-014 © OSi / Rialtas na hÉireann
Ordnance Survey Ireland Licence No. OSI-NMA-014 © Ordnance Survey Ireland / Government of Ireland
Córas Comhordanáidí: Trasteilgean Mercator na hÉireann / Co-ordinate System: Irish Transverse Mercator

LCS na Muaidhe
River Moy SAC

1:5000 O.S. TILE 1786b 191 of 303

0 0.5km

Scála / Scale 1:7,500

SITE CODE
002298

Leagan / Version: 3.03

Arna chló an / Printed on: 07/06/2023

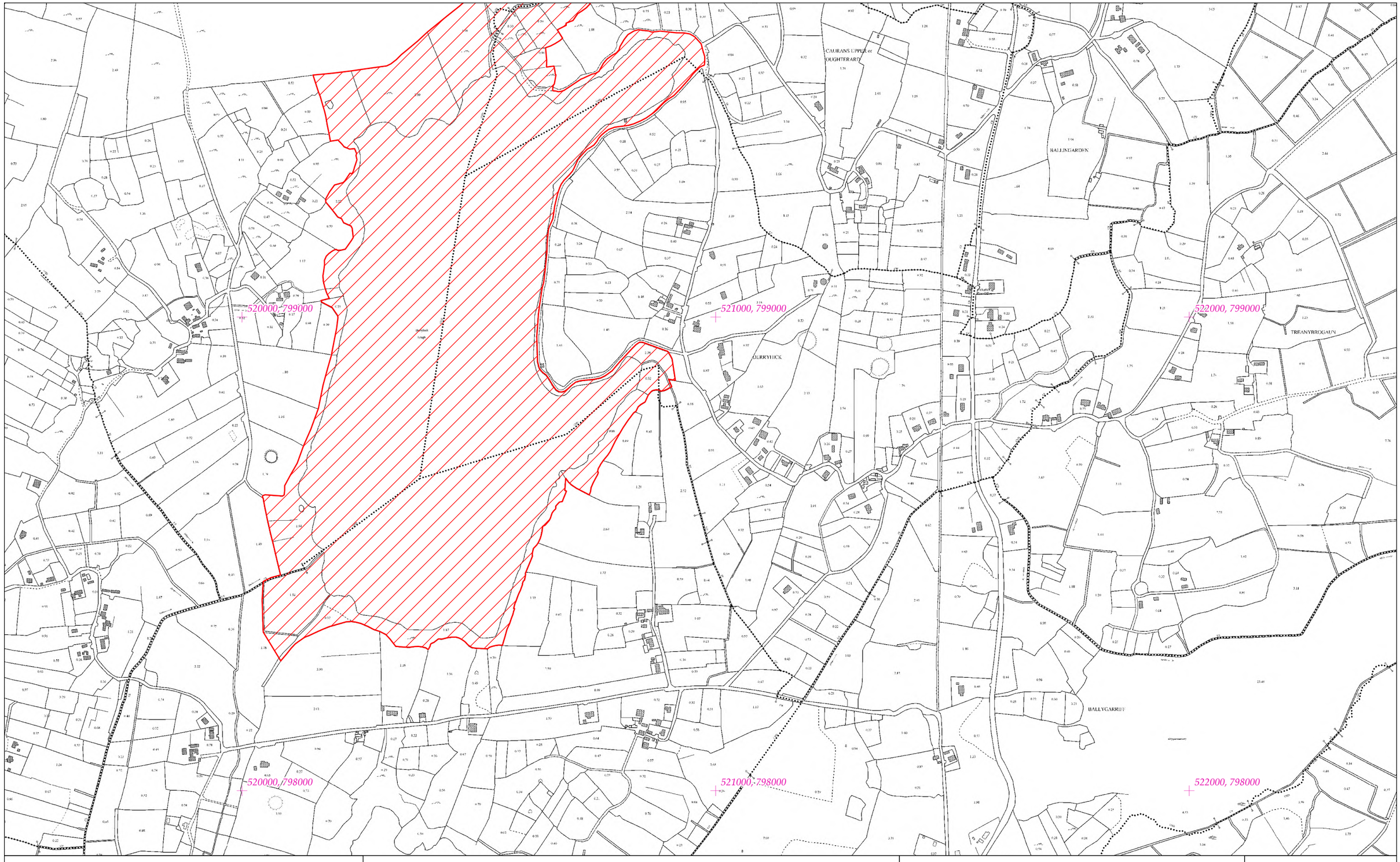

Rialachán 4(1)(b) / Regulation 4(1)(b)

Leathanach 192 de 303 (Co. Mhaigh Eo, Co. Ros Comáin agus Co. Shligigh)

Page 192 of 303 (Co. Mayo, Co. Roscommon and Co. Sligo)

LIMISTÉAR FAOI CHAOMHNÚ SPEISIALTA
SPECIAL AREA OF CONSERVATION

LCS na Muaidhe
River Moy SAC

1:5000 O.S. TILE 1786c 192 of 303

SITE CODE
002298

Suirbhéireacht Ordanáis Éireann Ceadúnas Uimhir OSI-NMA-014 © OSi / Rialtas na hÉireann
Ordnance Survey Ireland Licence No. OSI-NMA-014 © Ordnance Survey Ireland / Government of Ireland
Córas Comhordanáidí: Trasteilgean Mercator na hÉireann / Co-ordinate System: Irish Transverse Mercator

0 0.5km

Scála / Scale 1:7,500

Leagan / Version: 3.03

Arna chló an / Printed on: 07/06/2023

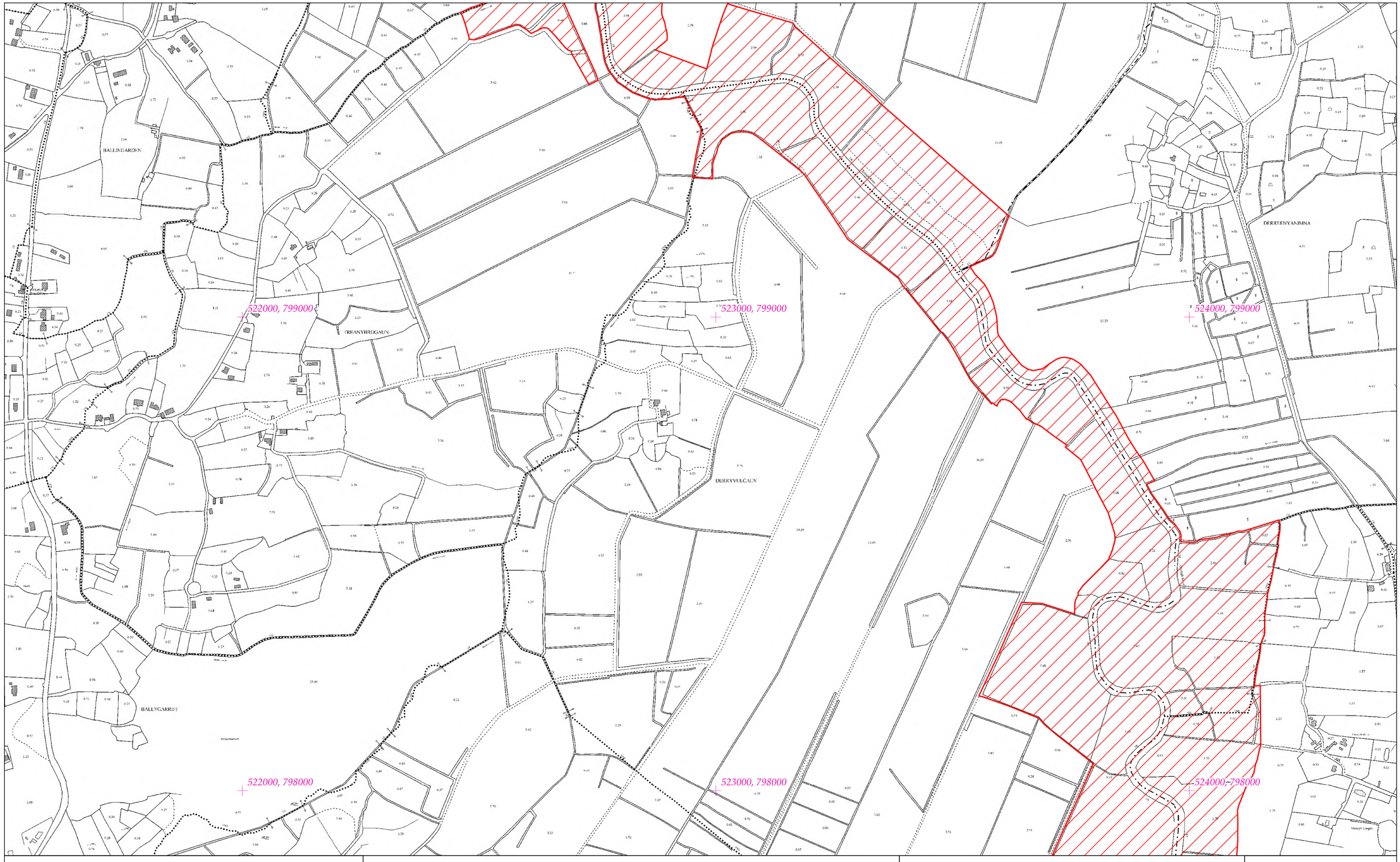

Rialachán 4(1)(b) / Regulation 4(1)(b)

Leathanach 193 de 303 (Co. Mhaigh Eo, Co. Ros Comáin agus Co. Shligigh)

Page 193 of 303 (Co. Mayo, Co. Roscommon and Co. Sligo)

LIMISTÉAR FAOI CHAOMHNÚ SPEISIALTA
SPECIAL AREA OF CONSERVATION

Suirbhéireacht Ordanáis Éireann Ceadúnas Uimhir OSI-NMA-014 © OSi / Rialtas na hÉireann
Ordnance Survey Ireland Licence No. OSI-NMA-014 © Ordnance Survey Ireland / Government of Ireland
Córas Comhordanáidí: Trasteilgean Mercator na hÉireann / Co-ordinate System: Irish Transverse Mercator

LCS na Muaidhe
River Moy SAC
1:5000 O.S. TILE 1786d 193 of 303

0 0.5km

Scála / Scale 1:7,500

SITE CODE
002298

Leagan / Version: 3.03

Arna chló an / Printed on: 07/06/2023

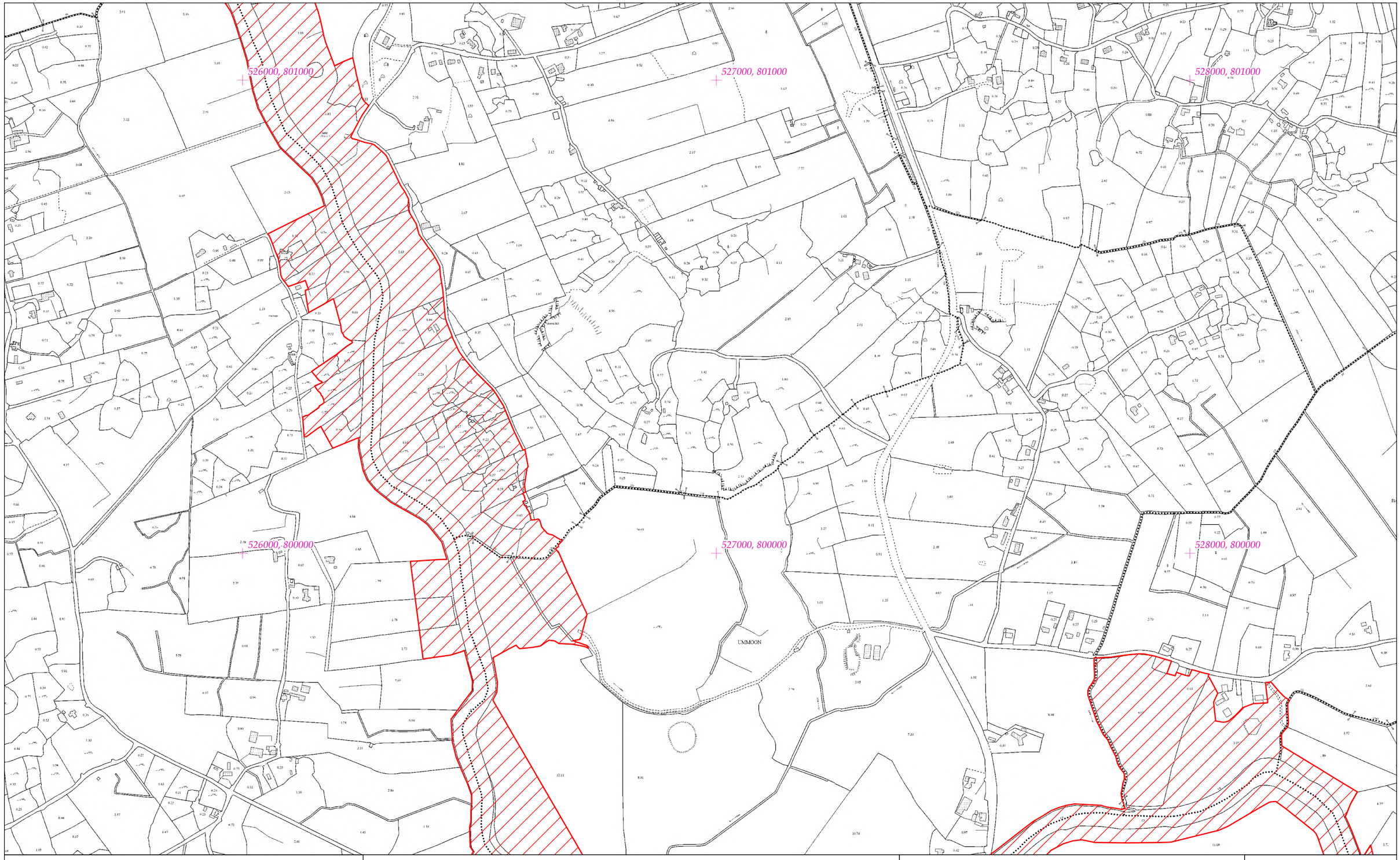

Rialachán 4(1)(b) / Regulation 4(1)(b)

Leathanach 194 de 303 (Co. Mhaigh Eo, Co. Ros Comáin agus Co. Shligigh)

Page 194 of 303 (Co. Mayo, Co. Roscommon and Co. Sligo)

LIMISTÉAR FAOI CHAOMHNÚ SPEISIALTA
SPECIAL AREA OF CONSERVATION

Suirbhéireacht Ordanáis Éireann Ceadúnas Uimhir OSI-NMA-014 © OSi / Rialtas na hÉireann
Ordnance Survey Ireland Licence No. OSI-NMA-014 © Ordnance Survey Ireland / Government of Ireland
Córas Comhordanáidí: Trasteilgean Mercator na hÉireann / Co-ordinate System: Irish Transverse Mercator

LCS na Muaidhe
River Moy SAC
1:5000 O.S. TILE 1787b 194 of 303

0 0.5km

Scála / Scale 1:7,500

SITE CODE
002298

Leagan / Version: 3.03

Arna chló an / Printed on: 07/06/2023

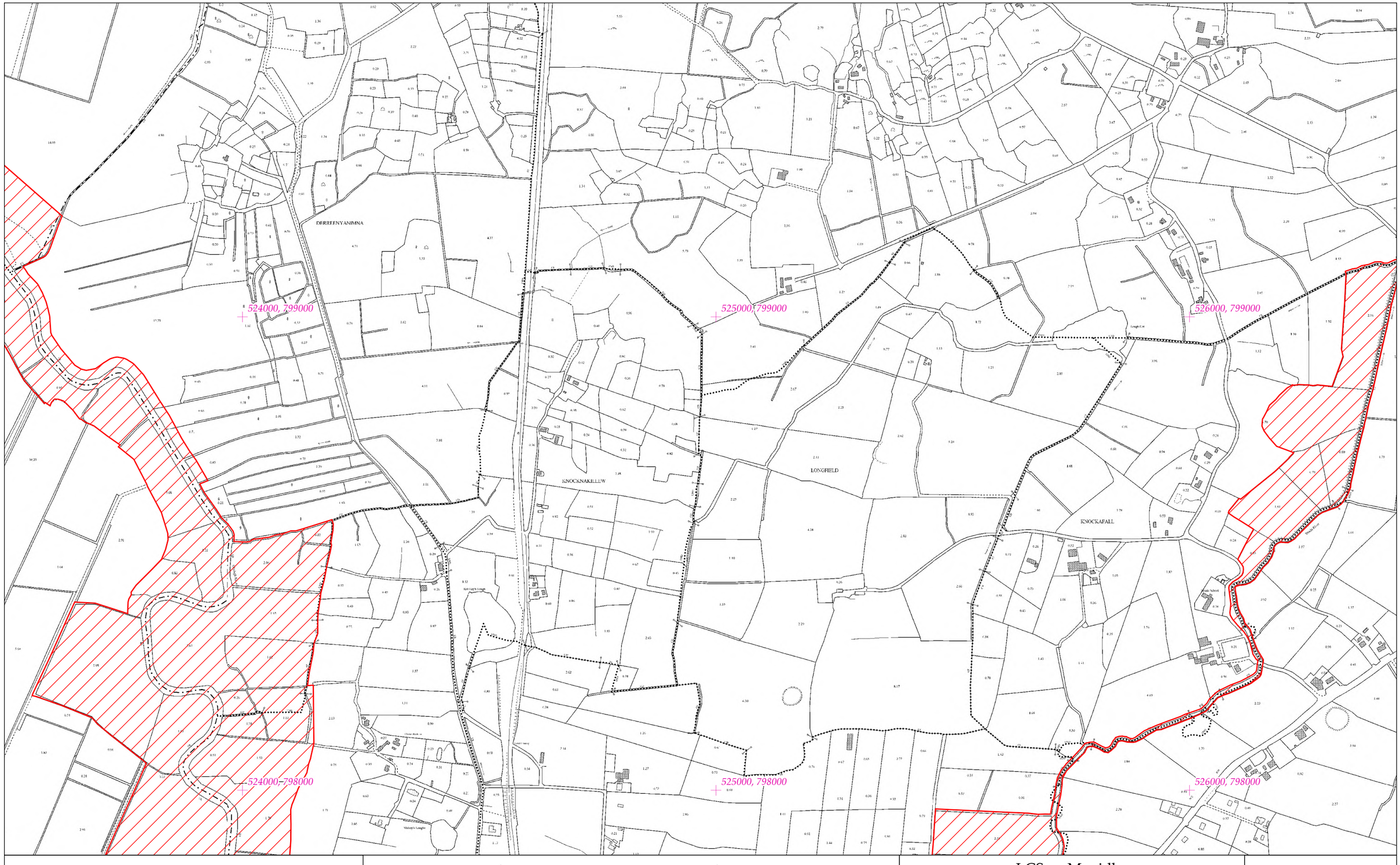

Rialachán 4(1)(b) / Regulation 4(1)(b)

Leathanach 195 de 303 (Co. Mhaigh Eo, Co. Ros Comáin agus Co. Shligigh)

Page 195 of 303 (Co. Mayo, Co. Roscommon and Co. Sligo)

LIMISTÉAR FAOI CHAOMHNÚ SPEISIALTA
SPECIAL AREA OF CONSERVATION

LCS na Muaidhe
River Moy SAC
1:5000 O.S. TILE 1787c 195 of 303

SITE CODE
002298

Suirbhéireacht Ordanáis Éireann Ceadúnas Uimhir OSI-NMA-014 © OSi / Rialtas na hÉireann
Ordnance Survey Ireland Licence No. OSI-NMA-014 © Ordnance Survey Ireland / Government of Ireland
Córas Comhordanáidí: Trasteilgean Mercator na hÉireann / Co-ordinate System: Irish Transverse Mercator

0 0.5km

Scála / Scale 1:7,500

Leagan / Version: 3.03

Arna chló an / Printed on: 07/06/2023

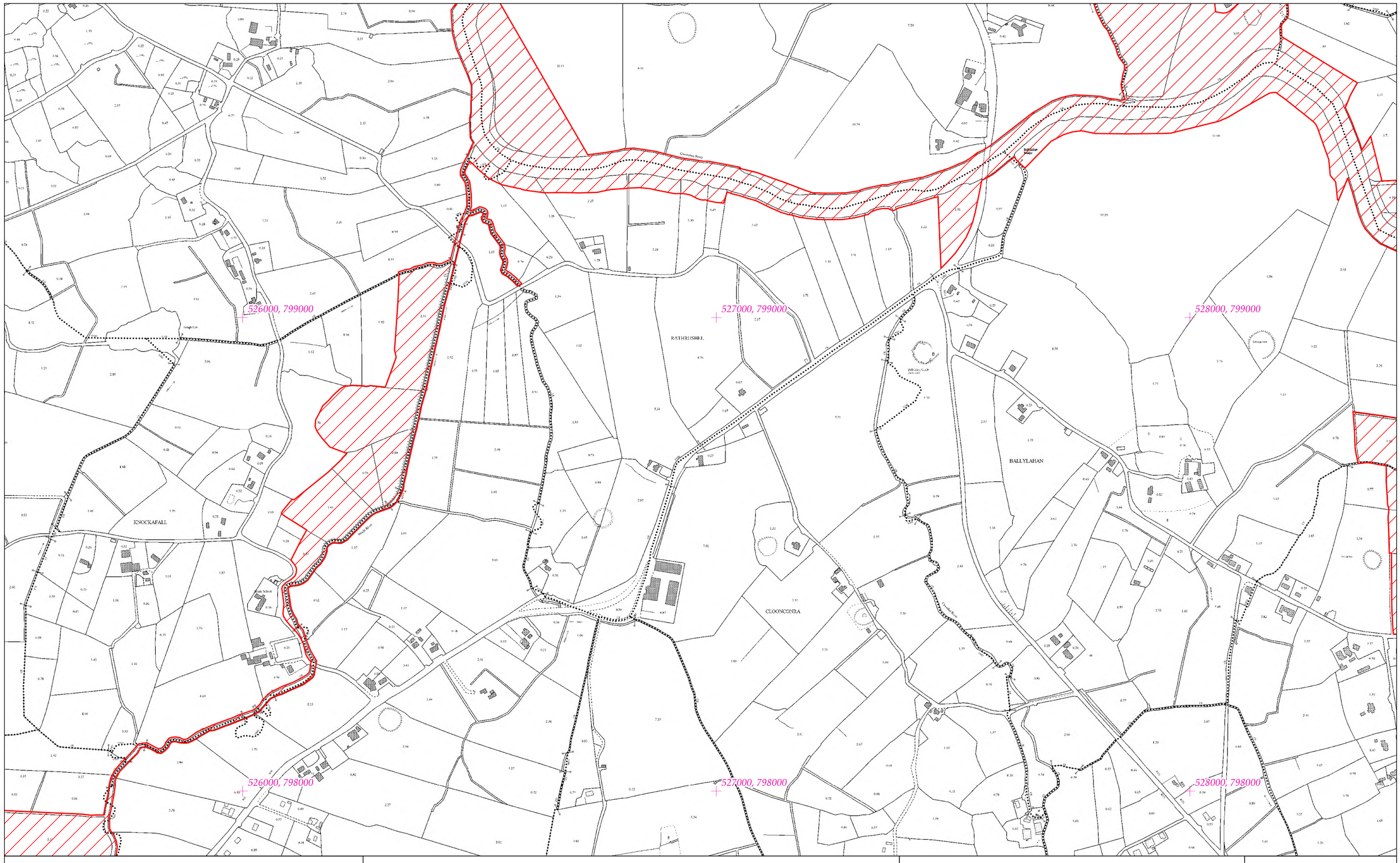

Rialachán 4(1)(b) / Regulation 4(1)(b)

Leathanach 196 de 303 (Co. Mhaigh Eo, Co. Ros Comáin agus Co. Shligigh)

Page 196 of 303 (Co. Mayo, Co. Roscommon and Co. Sligo)

LIMISTÉAR FAOI CHAOMHNÚ SPEISIALTA
SPECIAL AREA OF CONSERVATION

Suirbhéireacht Ordanáis Éireann Ceadúnas Uimhir OSI-NMA-014 © OSi / Rialtas na hÉireann
Ordnance Survey Ireland Licence No. OSI-NMA-014 © Ordnance Survey Ireland / Government of Ireland
Córas Comhordanáidí: Trasteilgean Mercator na hÉireann / Co-ordinate System: Irish Transverse Mercator

LCS na Muaidhe
River Moy SAC
1:5000 O.S. TILE 1787d 196 of 303

0 0.5km

Scála / Scale 1:7,500

SITE CODE
002298

Leagan / Version: 3.03

Arna chló an / Printed on: 07/06/2023

528000, 801000

529000, 801000

530000, 801000

TOOMORE

CLOONS

BALLINLAUN

528000, 800000

529000, 800000

530000, 800000

CABRAGH

AGHAWARD

Rialachán 4(1)(b) / Regulation 4(1)(b)

Leathanach 197 de 303 (Co. Mhaigh Eo, Co. Ros Comáin agus Co. Shligigh)

Page 197 of 303 (Co. Mayo, Co. Roscommon and Co. Sligo)

LIMISTÉAR FAOI CHAOMHNÚ SPEISIALTA
SPECIAL AREA OF CONSERVATION

Suirbhéireacht Ordanáis Éireann Ceadúnas Uimhir OSI-NMA-014 © OSi / Rialtas na hÉireann
Ordnance Survey Ireland Licence No. OSI-NMA-014 © Ordnance Survey Ireland / Government of Ireland
Córas Comhordanáidí: Trasteilgean Mercator na hÉireann / Co-ordinate System: Irish Transverse Mercator

LCS na Muaidhe
River Moy SAC

1:5000 O.S. TILE 1788a 197 of 303

0 0.5km

Scála / Scale 1:7,500

SITE CODE
002298

Leagan / Version: 3.03

Arna chló an / Printed on: 07/06/2023

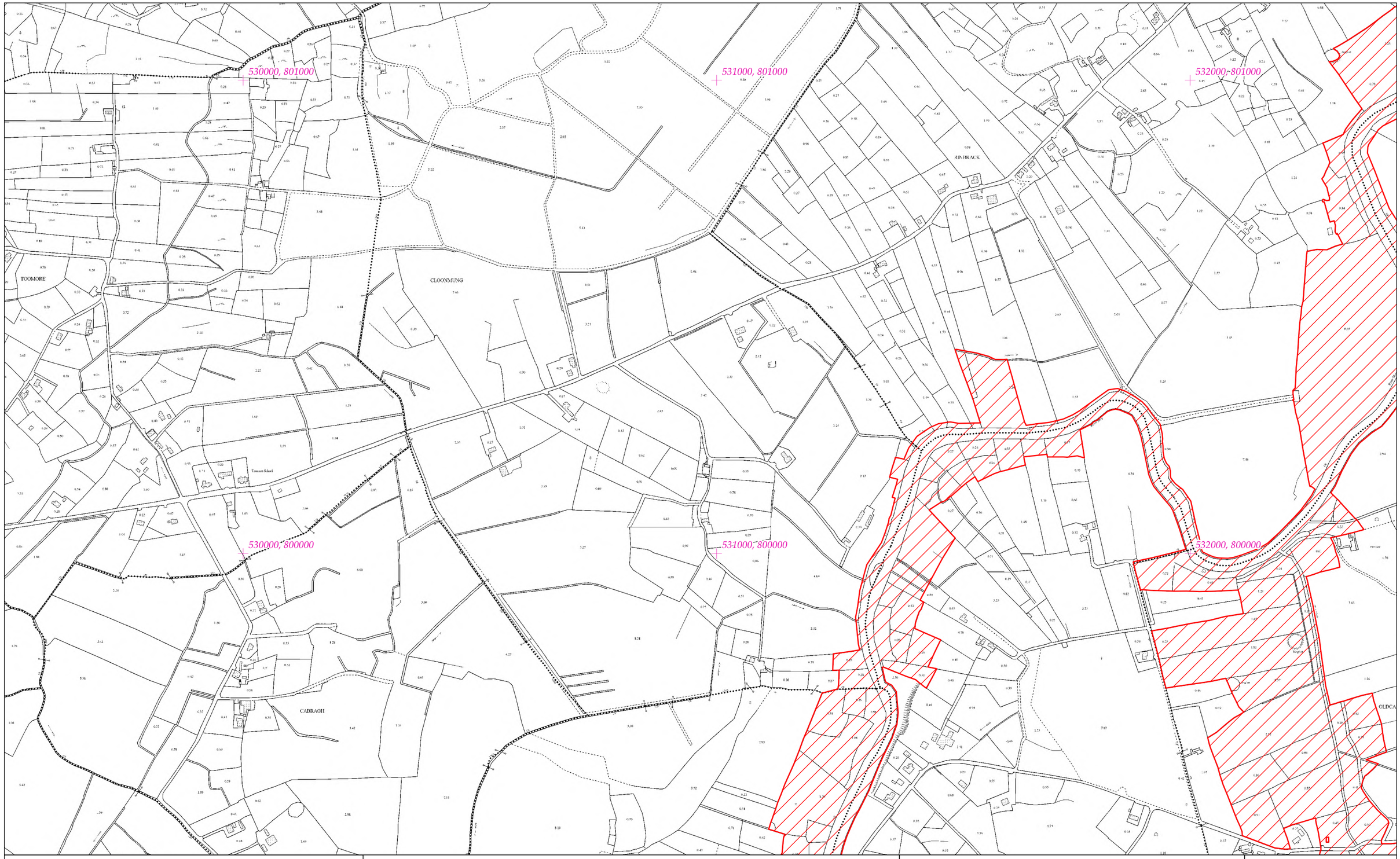

Rialachán 4(1)(b) / Regulation 4(1)(b)

Leathanach 198 de 303 (Co. Mhaigh Eo, Co. Ros Comáin agus Co. Shligigh)

Page 198 of 303 (Co. Mayo, Co. Roscommon and Co. Sligo)

LIMISTÉAR FAOI CHAOMHNÚ SPEISIALTA
SPECIAL AREA OF CONSERVATION

Suirbhéireacht Ordanáis Éireann Ceadúnas Uimhir OSI-NMA-014 © OSi / Rialtas na hÉireann
Ordnance Survey Ireland Licence No. OSI-NMA-014 © Ordnance Survey Ireland / Government of Ireland
Córas Comhordanáidí: Trasteilgean Mercator na hÉireann / Co-ordinate System: Irish Transverse Mercator

LCS na Muaidhe
River Moy SAC
1:5000 O.S. TILE 1788b 198 of 303

0 0.5km

Scála / Scale 1:7,500

SITE CODE
002298

Leagan / Version: 3.03

Arna chló an / Printed on: 07/06/2023

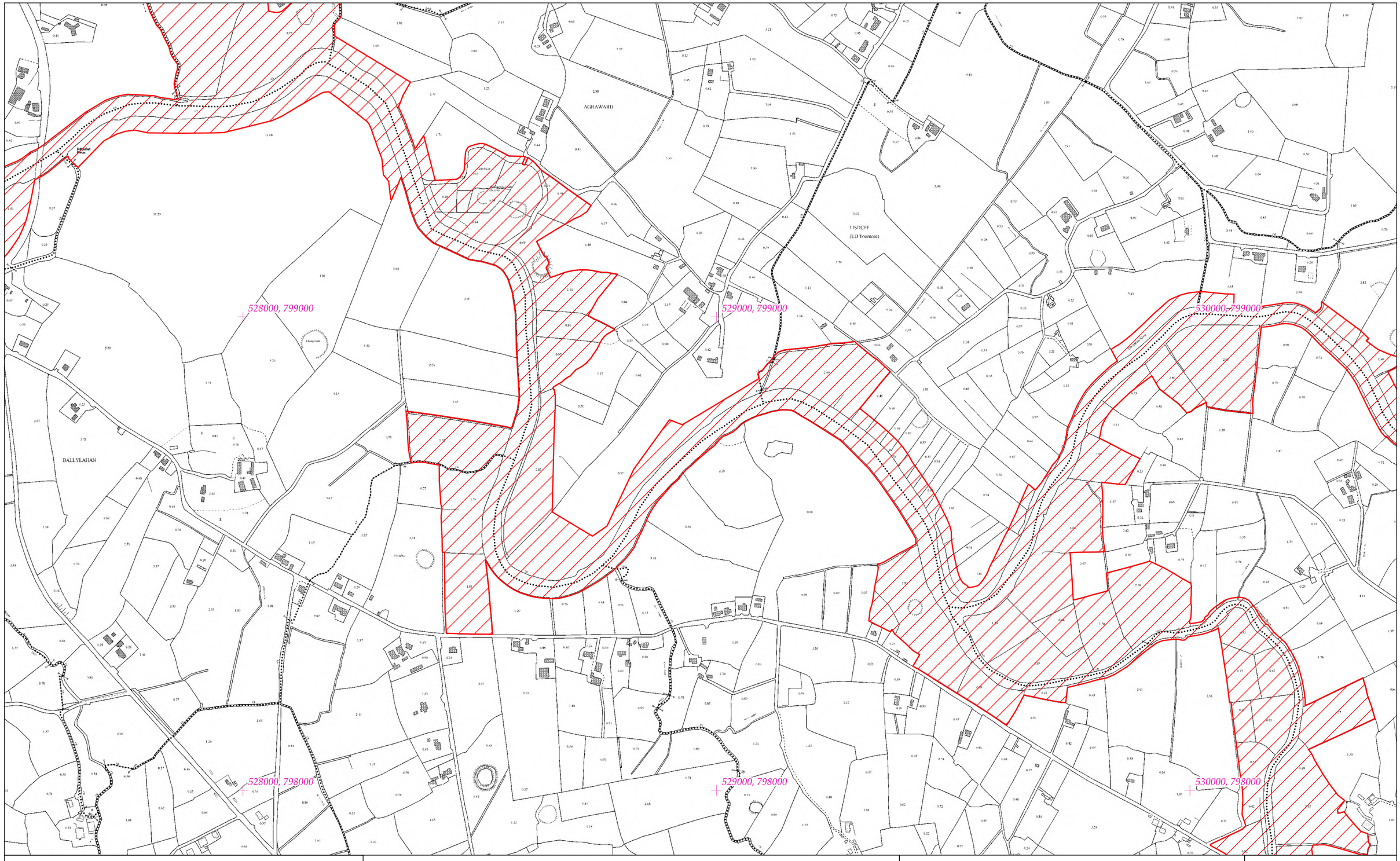

Rialachán 4(1)(b) / Regulation 4(1)(b)

Leathanach 199 de 303 (Co. Mhaigh Eo, Co. Ros Comáin agus Co. Shligigh)

Page 199 of 303 (Co. Mayo, Co. Roscommon and Co. Sligo)

LIMISTÉAR FAOI CHAOMHNÚ SPEISIALTA
SPECIAL AREA OF CONSERVATION

Suirbhéireacht Ordanáis Éireann Ceadúnas Uimhir OSI-NMA-014 © OSi / Rialtas na hÉireann
Ordnance Survey Ireland Licence No. OSI-NMA-014 © Ordnance Survey Ireland / Government of Ireland
Córas Comhordanáidí: Trasteilgean Mercator na hÉireann / Co-ordinate System: Irish Transverse Mercator

LCS na Muaidhe
River Moy SAC
1:5000 O.S. TILE 1788c 199 of 303

SITE CODE
002298

0 0.5km

Scála / Scale 1:7,500

Leagan / Version: 3.03

Arna chló an / Printed on: 07/06/2023

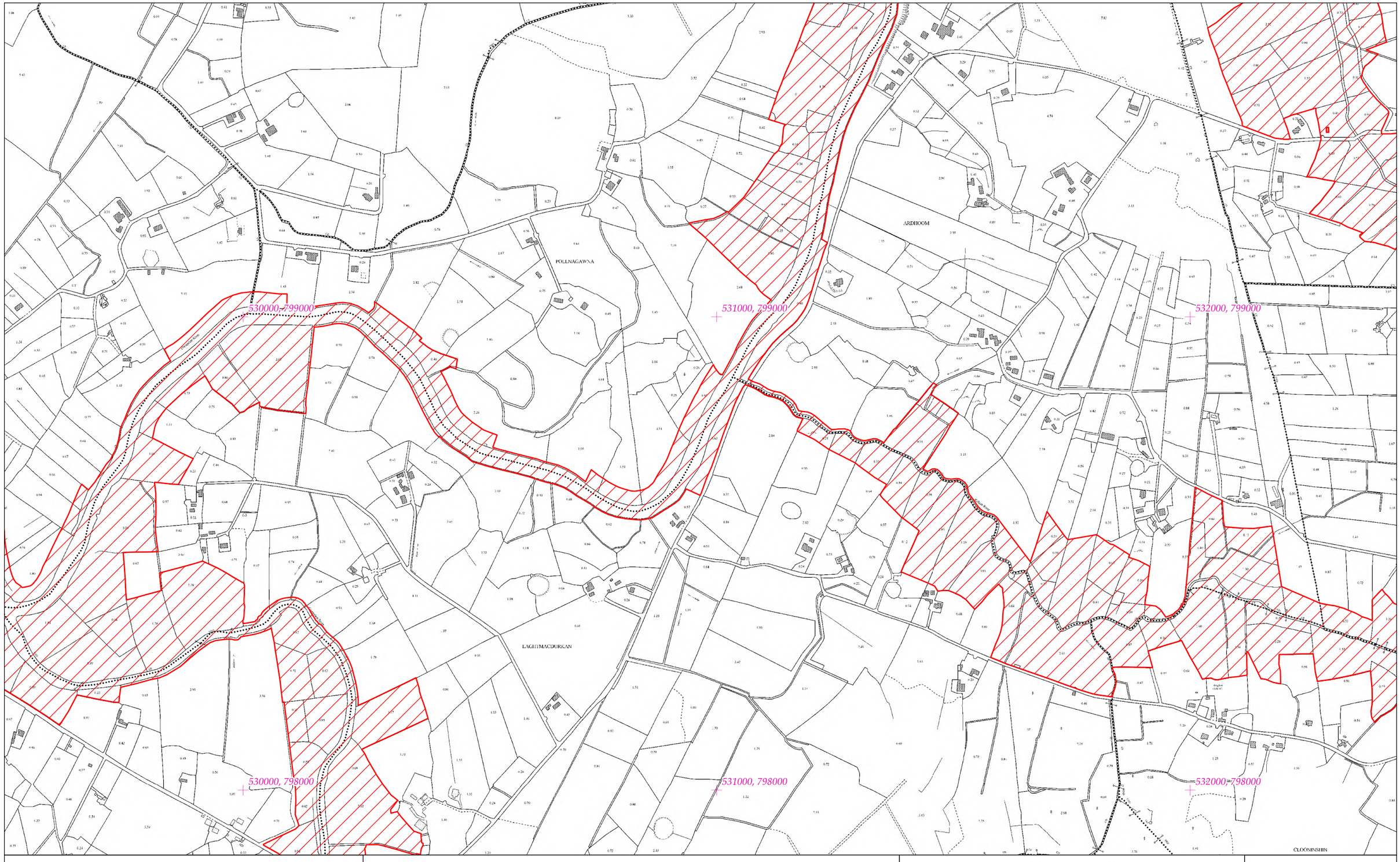

Rialachán 4(1)(b) / Regulation 4(1)(b)

Leathanach 200 de 303 (Co. Mhaigh Eo, Co. Ros Comáin agus Co. Shligigh)

Page 200 of 303 (Co. Mayo, Co. Roscommon and Co. Sligo)

LIMISTÉAR FAOI CHAOMHNÚ SPEISIALTA
SPECIAL AREA OF CONSERVATION

Suirbhéireacht Ordanáis Éireann Ceadúnas Uimhir OSI-NMA-014 © OSi / Rialtas na hÉireann
Ordnance Survey Ireland Licence No. OSI-NMA-014 © Ordnance Survey Ireland / Government of Ireland
Córas Comhordanáidí: Trasteilgean Mercator na hÉireann / Co-ordinate System: Irish Transverse Mercator

LCS na Muaidhe
River Moy SAC
1:5000 O.S. TILE 1788d 200 of 303

SITE CODE
002298

0 0.5km
Scála / Scale 1:7,500

Leagan / Version: 3.03

Arna chló an / Printed on: 07/06/2023

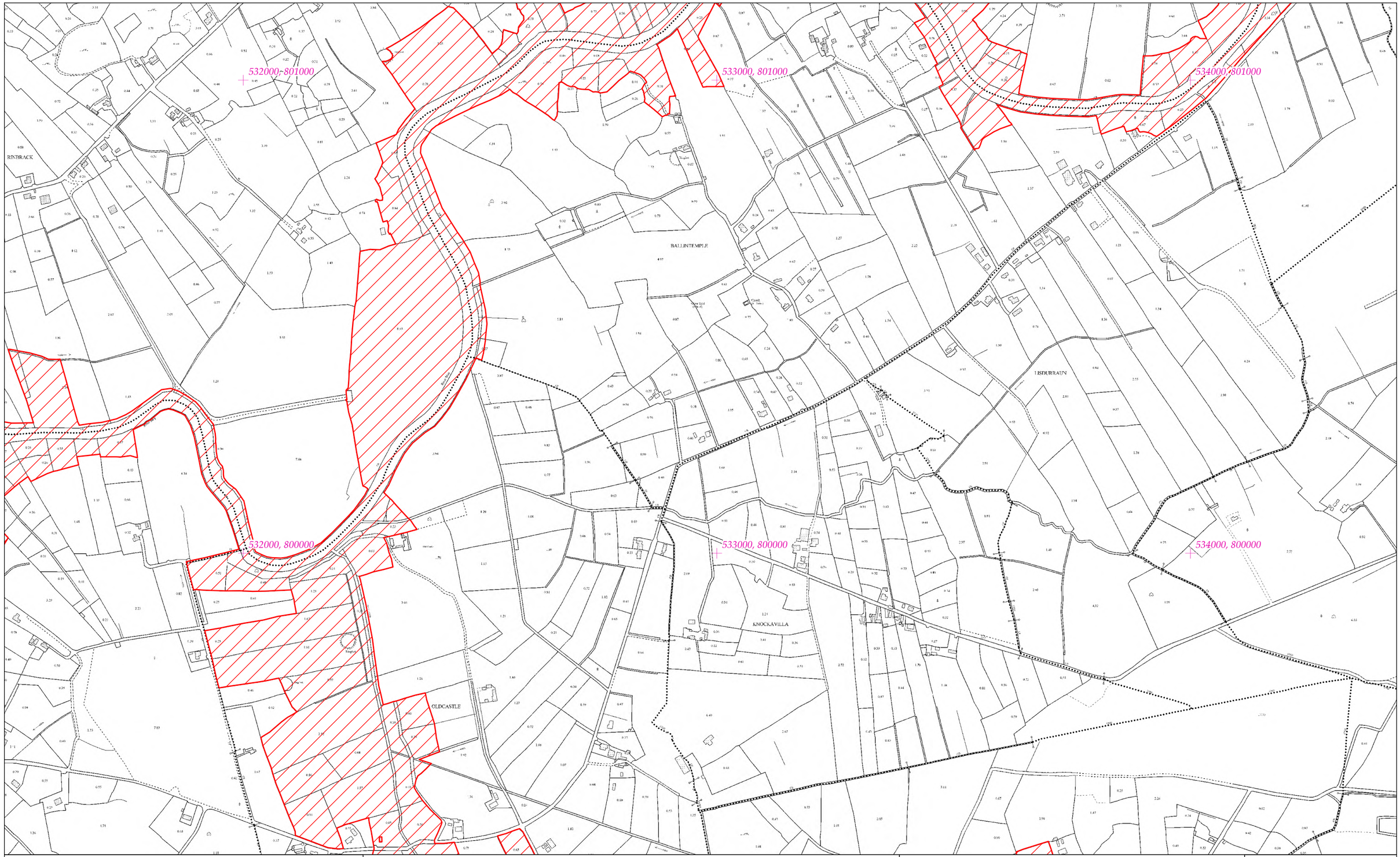

Rialachán 4(1)(b) / Regulation 4(1)(b)

Leathanach 201 de 303 (Co. Mhaigh Eo, Co. Ros Comáin agus Co. Shligigh)

Page 201 of 303 (Co. Mayo, Co. Roscommon and Co. Sligo)

LIMISTÉAR FAOI CHAOMHNÚ SPEISIALTA
SPECIAL AREA OF CONSERVATION

LCS na Muaidhe
River Moy SAC
1:5000 O.S. TILE 1789a 201 of 303

SITE CODE
002298

Suirbhéireacht Ordanáis Éireann Ceadúnas Uimhir OSI-NMA-014 © OSi / Rialtas na hÉireann
Ordnance Survey Ireland Licence No. OSI-NMA-014 © Ordnance Survey Ireland / Government of Ireland
Córas Comhordanáidí: Trasteilgean Mercator na hÉireann / Co-ordinate System: Irish Transverse Mercator

0 0.5km

Scála / Scale 1:7,500

Leagan / Version: 3.03

Arna chló an / Printed on: 07/06/2023

534000, 801000

535000, 801000

536000, 801000

CLOONGULLAUN

CLOONFINNAUN

LISDURRAUN

CLOONFINNAUN

534000, 800000

535000, 800000

536000, 800000

LISHEENABRONE

LISHEENABRONE

Rialachán 4(1)(b) / Regulation 4(1)(b)

Leathanach 202 de 303 (Co. Mhaigh Eo, Co. Ros Comáin agus Co. Shligigh)

Page 202 of 303 (Co. Mayo, Co. Roscommon and Co. Sligo)

LIMISTÉAR FAOI CHAOMHNÚ SPEISIALTA
SPECIAL AREA OF CONSERVATION

Suirbhéireacht Ordanáis Éireann Ceadúnas Uimhir OSI-NMA-014 © OSi / Rialtas na hÉireann
Ordnance Survey Ireland Licence No. OSI-NMA-014 © Ordnance Survey Ireland / Government of Ireland
Córas Comhordanáidí: Trasteilgean Mercator na hÉireann / Co-ordinate System: Irish Transverse Mercator

LCS na Muaidhe
River Moy SAC
1:5000 O.S. TILE 1789b 202 of 303

0 0.5 km

Scála / Scale 1:7,500

SITE CODE
002298

Leagan / Version: 3.03

Arna chló an / Printed on: 07/06/2023

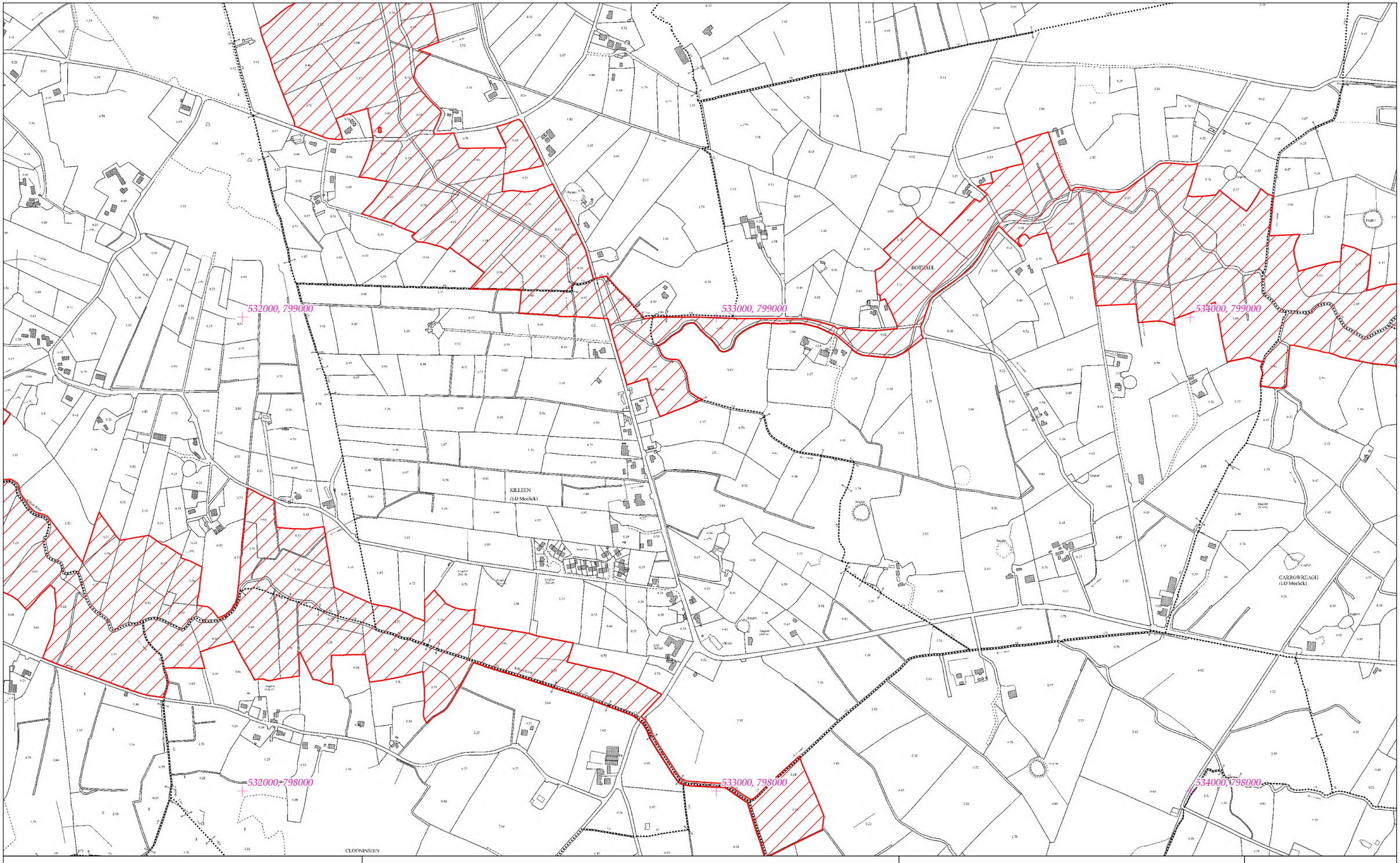

Rialachán 4(1)(b) / Regulation 4(1)(b)

Leathanach 203 de 303 (Co. Mhaigh Eo, Co. Ros Comáin agus Co. Shligigh)

Page 203 of 303 (Co. Mayo, Co. Roscommon and Co. Sligo)

LIMISTÉAR FAOI CHAOMHNÚ SPEISIALTA
SPECIAL AREA OF CONSERVATION

Suirbhéireacht Ordanáis Éireann Ceadúnas Uimhir OSI-NMA-014 © OSi / Rialtas na hÉireann
Ordnance Survey Ireland Licence No. OSI-NMA-014 © Ordnance Survey Ireland / Government of Ireland
Córas Comhordanáidí: Trasteilgean Mercator na hÉireann / Co-ordinate System: Irish Transverse Mercator

LCS na Muaidhe
River Moy SAC
1:5000 O.S. TILE 1789c 203 of 303

0 0.5km
Scála / Scale 1:7,500

SITE CODE
002298

Leagan / Version: 3.03

Arna chló an / Printed on: 07/06/2023

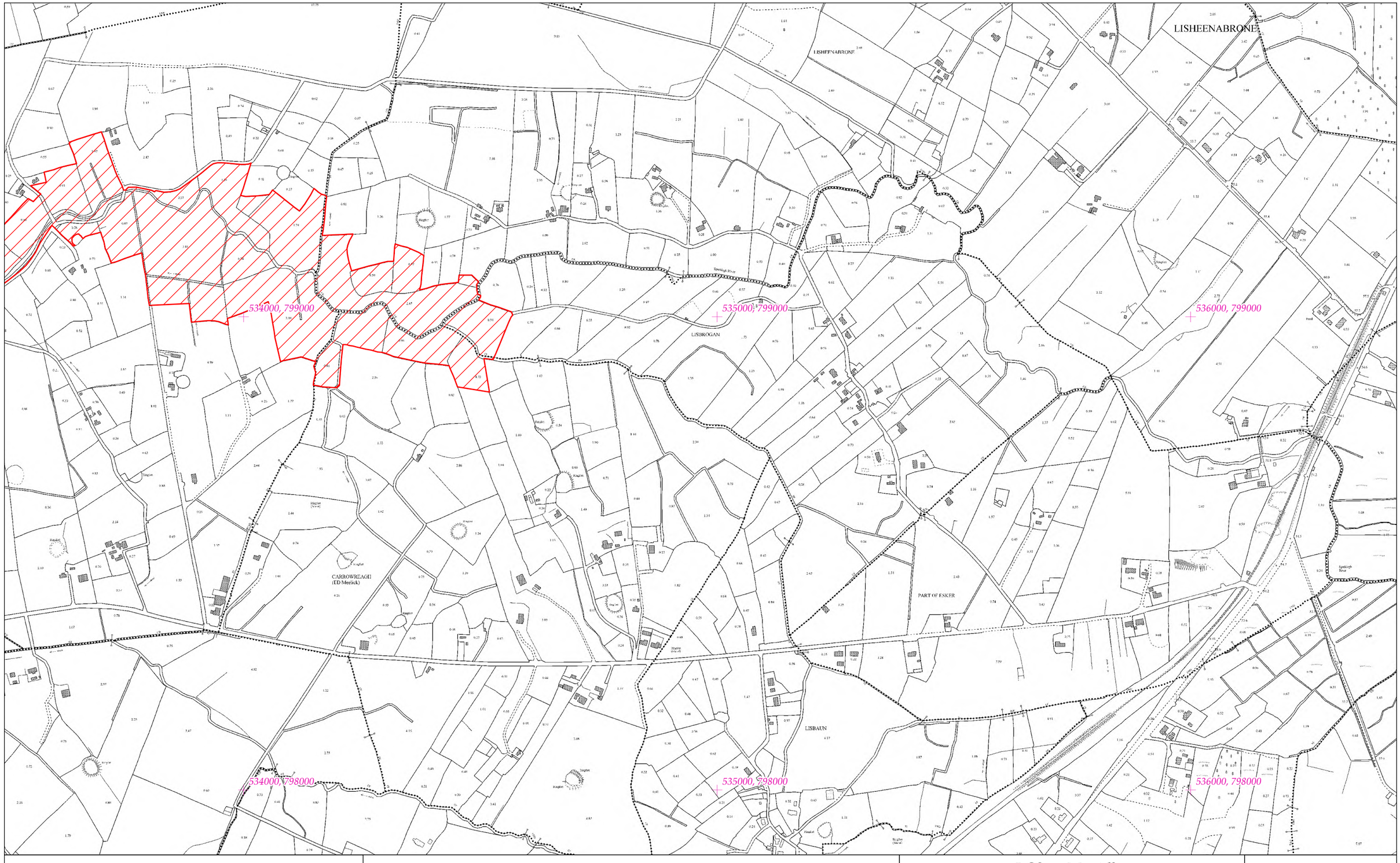

Rialachán 4(1)(b) / Regulation 4(1)(b)

Leathanach 204 de 303 (Co. Mhaigh Eo, Co. Ros Comáin agus Co. Shligigh)

Page 204 of 303 (Co. Mayo, Co. Roscommon and Co. Sligo)

LIMISTÉAR FAOI CHAOMHNÚ SPEISIALTA
SPECIAL AREA OF CONSERVATION

LCS na Muaidhe
River Moy SAC
1:5000 O.S. TILE 1789d 204 of 303

SITE CODE
002298

Suirbhéireacht Ordanáis Éireann Ceadúnas Uimhir OSI-NMA-014 © OSi / Rialtas na hÉireann
Ordnance Survey Ireland Licence No. OSI-NMA-014 © Ordnance Survey Ireland / Government of Ireland
Córas Comhordanáidí: Trasteilgean Mercator na hÉireann / Co-ordinate System: Irish Transverse Mercator

0 0.5km

Scála / Scale 1:7,500

Leagan / Version: 3.03

Arna chló an / Printed on: 07/06/2023

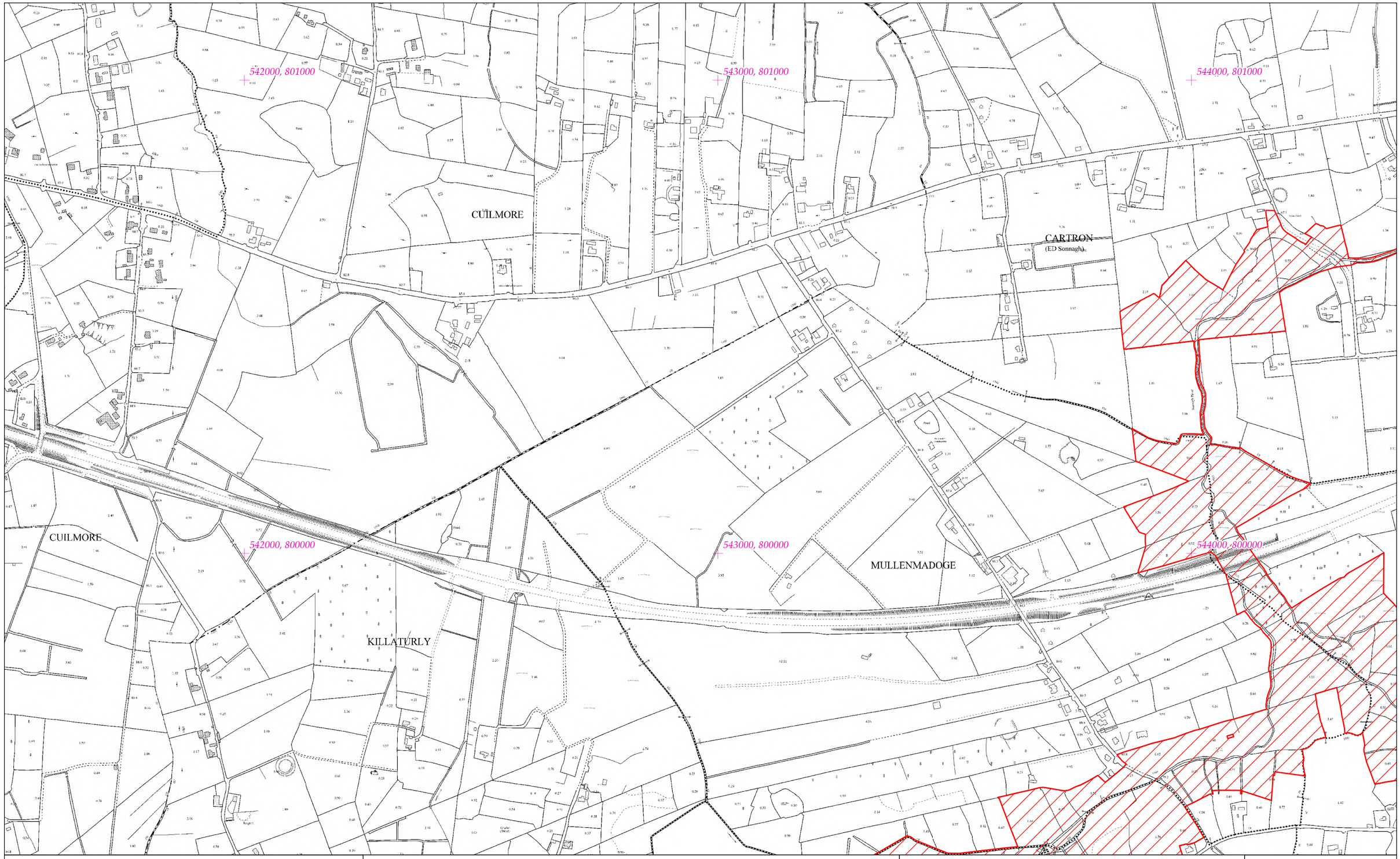

Rialachán 4(1)(b) / Regulation 4(1)(b)

Leathanach 205 de 303 (Co. Mhaigh Eo, Co. Ros Comáin agus Co. Shligigh)

Page 205 of 303 (Co. Mayo, Co. Roscommon and Co. Sligo)

LIMISTÉAR FAOI CHAOMHNÚ SPEISIALTA
SPECIAL AREA OF CONSERVATION

LCS na Muaidhe
River Moy SAC

1:5000 O.S. TILE 1791b 205 of 303

SITE CODE
002298

Suirbhéireacht Ordanáis Éireann Ceadúnas Uimhir OSI-NMA-014 © OSi / Rialtas na hÉireann
Ordnance Survey Ireland Licence No. OSI-NMA-014 © Ordnance Survey Ireland / Government of Ireland
Córas Comhordanáidí: Trasteilgean Mercator na hÉireann / Co-ordinate System: Irish Transverse Mercator

0 0.5km

Scála / Scale 1:7,500

Leagan / Version: 3.03

Arna chló an / Printed on: 07/06/2023

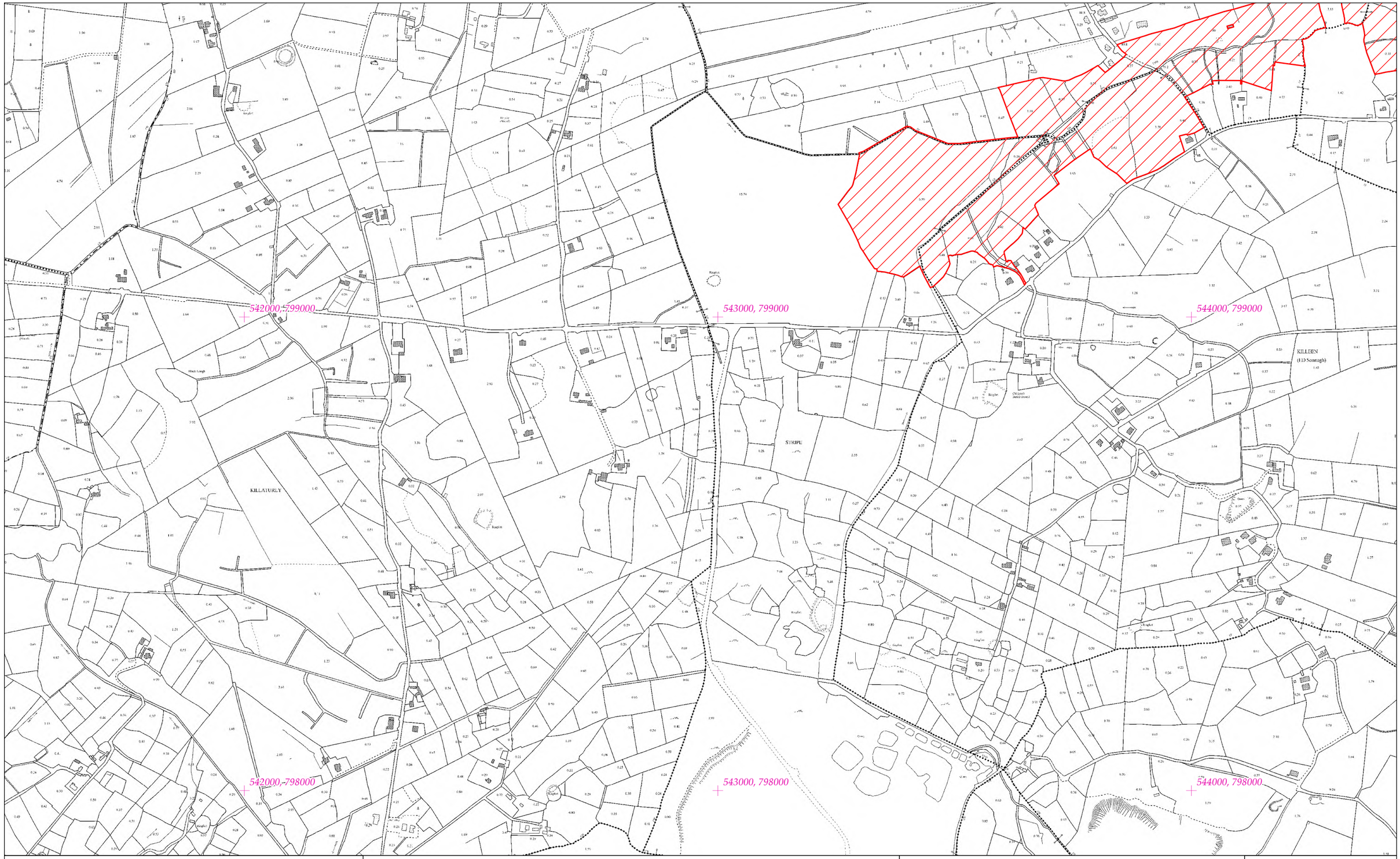

Rialachán 4(1)(b) / Regulation 4(1)(b)

Leathanach 206 de 303 (Co. Mhaigh Eo, Co. Ros Comáin agus Co. Shligigh)

Page 206 of 303 (Co. Mayo, Co. Roscommon and Co. Sligo)

LIMISTÉAR FAOI CHAOMHNÚ SPEISIALTA
SPECIAL AREA OF CONSERVATION

Suirbhéireacht Ordanáis Éireann Ceadúnas Uimhir OSI-NMA-014 © OSi / Rialtas na hÉireann
Ordnance Survey Ireland Licence No. OSI-NMA-014 © Ordnance Survey Ireland / Government of Ireland
Córas Comhordanáidí: Trasteilgean Mercator na hÉireann / Co-ordinate System: Irish Transverse Mercator

LCS na Muaidhe
River Moy SAC
1:5000 O.S. TILE 1791d 206 of 303

0 0.5km

Scála / Scale 1:7,500

SITE CODE
002298

Leagan / Version: 3.03

Arna chló an / Printed on: 07/06/2023

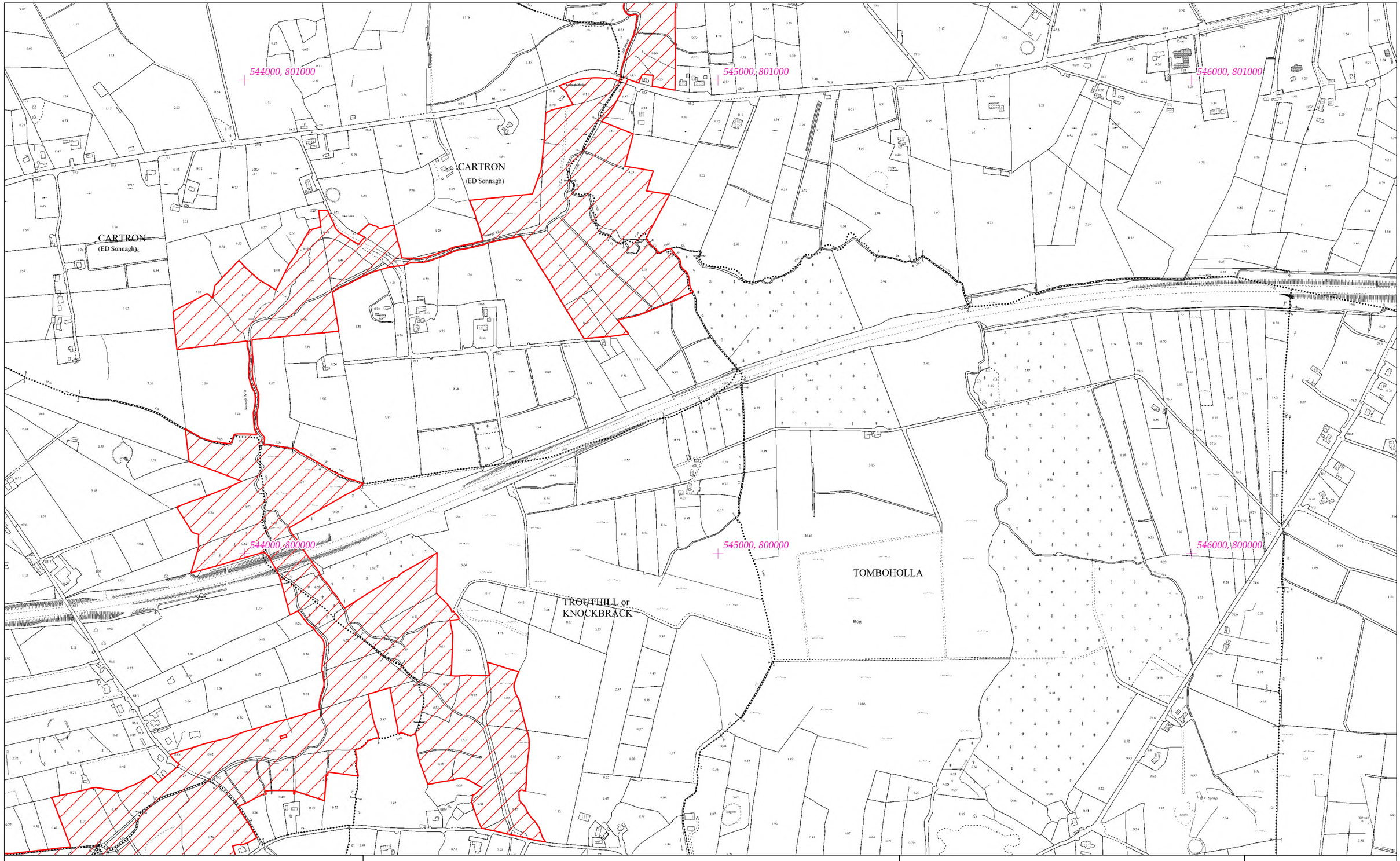

Rialachán 4(1)(b) / Regulation 4(1)(b)

Leathanach 207 de 303 (Co. Mhaigh Eo, Co. Ros Comáin agus Co. Shligigh)

Page 207 of 303 (Co. Mayo, Co. Roscommon and Co. Sligo)

LIMISTÉAR FAOI CHAOMHNÚ SPEISIALTA
SPECIAL AREA OF CONSERVATION

Suirbhéireacht Ordanáis Éireann Ceadúnas Uimhir OSI-NMA-014 © OSi / Rialtas na hÉireann
Ordnance Survey Ireland Licence No. OSI-NMA-014 © Ordnance Survey Ireland / Government of Ireland
Córas Comhordanáidí: Trasteilgean Mercator na hÉireann / Co-ordinate System: Irish Transverse Mercator

LCS na Muaidhe
River Moy SAC
1:5000 O.S. TILE 1792a 207 of 303

0 0.5km
Scála / Scale 1:7,500

SITE CODE
002298

Leagan / Version: 3.03

Arna chló an / Printed on: 07/06/2023

546000, 801000

547000, 801000

548000, 801000

BALLYGLASS EAST

BALLYGLASS WEST

BRACKLAGH

546000, 800000

547000, 800000

548000, 800000

Rialachán 4(1)(b) / Regulation 4(1)(b)

Leathanach 208 de 303 (Co. Mhaigh Eo, Co. Ros Comáin agus Co. Shligigh)

Page 208 of 303 (Co. Mayo, Co. Roscommon and Co. Sligo)

LIMISTÉAR FAOI CHAOMHNÚ SPEISIALTA
SPECIAL AREA OF CONSERVATION

Suirbhéireacht Ordanáis Éireann Ceadúnas Uimhir OSI-NMA-014 © OSi / Rialtas na hÉireann
Ordnance Survey Ireland Licence No. OSI-NMA-014 © Ordnance Survey Ireland / Government of Ireland
Córas Comhordanáidí: Trasteilgean Mercator na hÉireann / Co-ordinate System: Irish Transverse Mercator

LCS na Muaidhe
River Moy SAC

1:5000 O.S. TILE 1792b 208 of 303

0 0.5km

Scála / Scale 1:7,500

SITE CODE
002298

Leagan / Version: 3.03

Arna chló an / Printed on: 07/06/2023

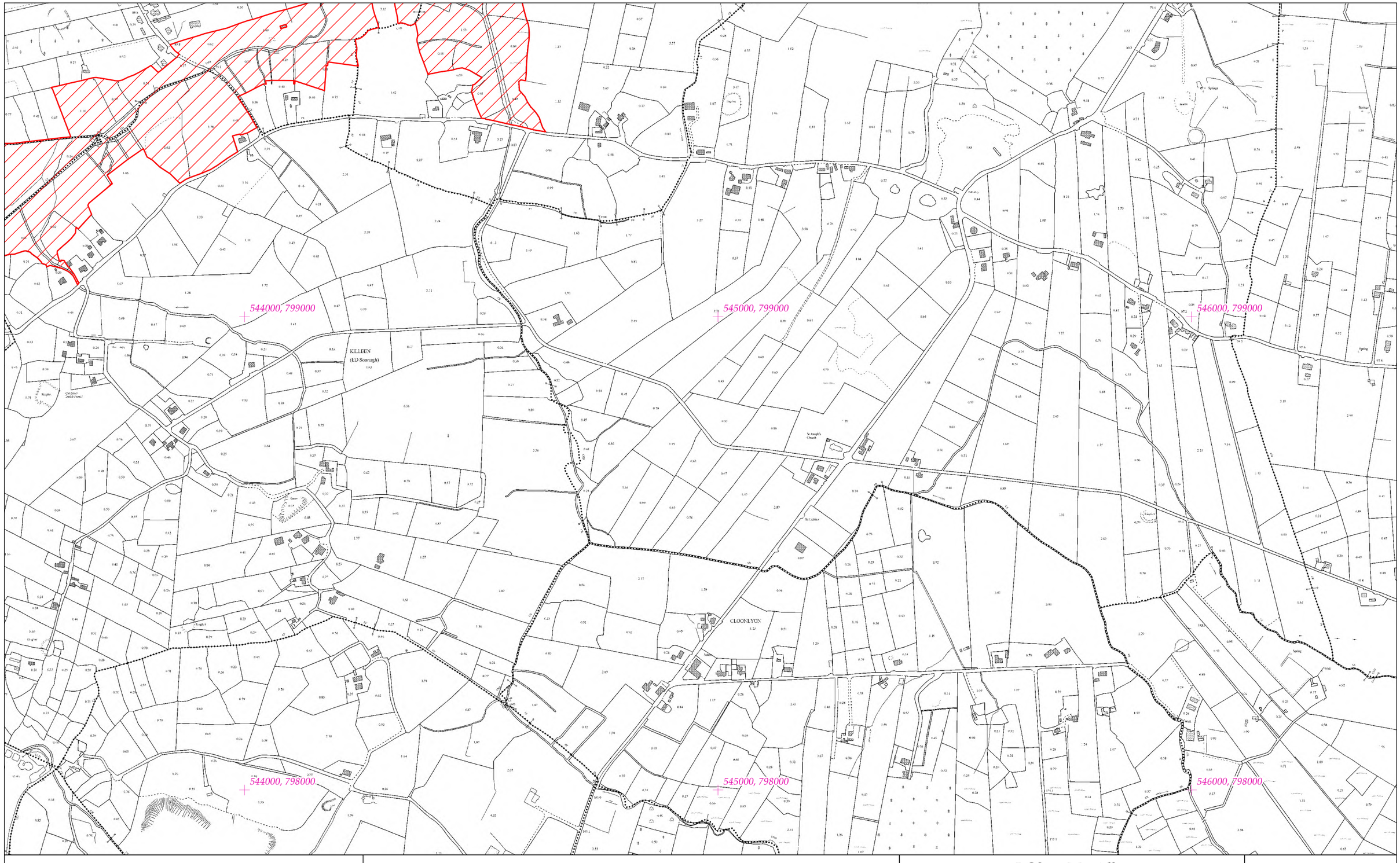

Rialachán 4(1)(b) / Regulation 4(1)(b)

Leathanach 209 de 303 (Co. Mhaigh Eo, Co. Ros Comáin agus Co. Shligigh)

Page 209 of 303 (Co. Mayo, Co. Roscommon and Co. Sligo)

LIMISTÉAR FAOI CHAOMHNÚ SPEISIALTA
SPECIAL AREA OF CONSERVATION

Suirbhéireacht Ordanáis Éireann Ceadúnas Uimhir OSI-NMA-014 © OSi / Rialtas na hÉireann
Ordnance Survey Ireland Licence No. OSI-NMA-014 © Ordnance Survey Ireland / Government of Ireland
Córas Comhordanáidí: Trasteilgean Mercator na hÉireann / Co-ordinate System: Irish Transverse Mercator

LCS na Muaidhe
River Moy SAC

1:5000 O.S. TILE 1792c 209 of 303

0 0.5km

Scála / Scale 1:7,500

SITE CODE
002298

Leagan / Version: 3.03

Arna chló an / Printed on: 07/06/2023

548000, 801000

549000, 801000

550000, 801000

BALLYGLASS EAST

BULCAUN

SPECK

BRACKLAGH

548000, 800000

549000, 800000

PUNTABEG

550000, 800000

Rialachán 4(1)(b) / Regulation 4(1)(b)

Leathanach 210 de 303 (Co. Mhaigh Eo, Co. Ros Comáin agus Co. Shligigh)

Page 210 of 303 (Co. Mayo, Co. Roscommon and Co. Sligo)

LIMISTÉAR FAOI CHAOMHNÚ SPEISIALTA
SPECIAL AREA OF CONSERVATION

Suirbhéireacht Ordanáis Éireann Ceadúnas Uimhir OSI-NMA-014 © OSi / Rialtas na hÉireann
Ordnance Survey Ireland Licence No. OSI-NMA-014 © Ordnance Survey Ireland / Government of Ireland
Córas Comhordanáidí: Trasteilgean Mercator na hÉireann / Co-ordinate System: Irish Transverse Mercator

LCS na Muaidhe
River Moy SAC
1:5000 O.S. TILE 1793a 210 of 303

0 0.5km

Scála / Scale 1:7,500

SITE CODE
002298

Leagan / Version: 3.03

Arna chló an / Printed on: 07/06/2023

554000, 801000

555000, 801000

556000, 801000

CALVEAGH UPPER

PARK

CASHELDUFF

CARRACASTLE

CRAGAGH

CRANMORE

CORRAGOOLY

554000, 800000

555000, 800000

556000, 800000

LIMISTÉAR FAOI CHAOMHNÚ SPEISIALTA
SPECIAL AREA OF CONSERVATION

Rialachán 4(1)(b) / Regulation 4(1)(b)

Leathanach 211 de 303 (Co. Mhaigh Eo, Co. Ros Comáin agus Co. Shligigh)

Page 211 of 303 (Co. Mayo, Co. Roscommon and Co. Sligo)

LCS na Muaidhe
River Moy SAC

1:5000 O.S. TILE 1794b 211 of 303

SITE CODE
002298

Suirbhéireacht Ordanáis Éireann Ceadúnas Uimhir OSI-NMA-014 © OSi / Rialtas na hÉireann
Ordnance Survey Ireland Licence No. OSI-NMA-014 © Ordnance Survey Ireland / Government of Ireland
Córas Comhordanáidí: Trasteilgean Mercator na hÉireann / Co-ordinate System: Irish Transverse Mercator

0 0.5km

Scála / Scale 1:7,500

Leagan / Version: 3.03

Arna chló an / Printed on: 07/06/2023

556000, 801000

557000, 801000

558000, 801000

CALVEAGH UPPER

CLOONLUMNEY

DERRYNANAFF

556000, 800000

557000, 800000

558000, 800000

BM 121.56

Rialachán 4(1)(b) / Regulation 4(1)(b)

Leathanach 212 de 303 (Co. Mhaigh Eo, Co. Ros Comáin agus Co. Shligigh)

Page 212 of 303 (Co. Mayo, Co. Roscommon and Co. Sligo)

LIMISTÉAR FAOI CHAOMHNÚ SPEISIALTA
SPECIAL AREA OF CONSERVATION

Suirbhéireacht Ordanáis Éireann Ceadúnas Uimhir OSI-NMA-014 © OSi / Rialtas na hÉireann
Ordnance Survey Ireland Licence No. OSI-NMA-014 © Ordnance Survey Ireland / Government of Ireland
Córas Comhordanáidí: Trasteilgean Mercator na hÉireann / Co-ordinate System: Irish Transverse Mercator

LCS na Muaidhe
River Moy SAC
1:5000 O.S. TILE 1795a 212 of 303

0 0.5km

Scála / Scale 1:7,500

SITE CODE
002298

Leagan / Version: 3.03

Arna chló an / Printed on: 07/06/2023



Rialachán 4(1)(b) / Regulation 4(1)(b)

Leathanach 213 de 303 (Co. Mhaigh Eo, Co. Ros Comáin agus Co. Shligigh)

Page 213 of 303 (Co. Mayo, Co. Roscommon and Co. Sligo)

LIMISTÉAR FAOI CHAOMHNÚ SPEISIALTA
SPECIAL AREA OF CONSERVATION

Suirbhéireacht Ordanáis Éireann Ceadúnas Uimhir OSI-NMA-014 © OSi / Rialtas na hÉireann
Ordnance Survey Ireland Licence No. OSI-NMA-014 © Ordnance Survey Ireland / Government of Ireland
Córas Comhordanáidí: Trasteilgean Mercator na hÉireann / Co-ordinate System: Irish Transverse Mercator

LCS na Muaidhe
River Moy SAC

1:5000 O.S. TILE 1795b 213 of 303

0 0.5km

Scála / Scale 1:7,500

SITE CODE
002298

Leagan / Version: 3.03

Arna chló an / Printed on: 07/06/2023

512000, 798000

513000, 798000

514000, 798000

512000, 797000

513000, 797000

514000, 797000

Rialachán 4(1)(b) / Regulation 4(1)(b)

Leathanach 214 de 303 (Co. Mhaigh Eo, Co. Ros Comáin agus Co. Shligigh)

Page 214 of 303 (Co. Mayo, Co. Roscommon and Co. Sligo)

LIMISTÉAR FAOI CHAOMHNÚ SPEISIALTA
SPECIAL AREA OF CONSERVATION

Suirbhéireacht Ordanáis Éireann Ceadúnas Uimhir OSI-NMA-014 © OSi / Rialtas na hÉireann
Ordnance Survey Ireland Licence No. OSI-NMA-014 © Ordnance Survey Ireland / Government of Ireland
Córas Comhordanáidí: Trasteilgean Mercator na hÉireann / Co-ordinate System: Irish Transverse Mercator

LCS na Muaidhe
River Moy SAC

1:5000 O.S. TILE 1845a 214 of 303

0 0.5km

Scála / Scale 1:7,500

SITE CODE
002298

Leagan / Version: 3.03

Arna chló an / Printed on: 07/06/2023

514000, 798000

515000, 798000

516000, 798000

514000, 797000

515000, 797000

516000, 797000

DERRYLAHAN

Rialachán 4(1)(b) / Regulation 4(1)(b)

Leathanach 215 de 303 (Co. Mhaigh Eo, Co. Ros Comáin agus Co. Shligigh)

Page 215 of 303 (Co. Mayo, Co. Roscommon and Co. Sligo)

LIMISTÉAR FAOI CHAOMHNÚ SPEISIALTA
SPECIAL AREA OF CONSERVATION

Suirbhéireacht Ordanáis Éireann Ceadúnas Uimhir OSI-NMA-014 © OSi / Rialtas na hÉireann
Ordnance Survey Ireland Licence No. OSI-NMA-014 © Ordnance Survey Ireland / Government of Ireland
Córas Comhordanáidí: Trasteilgean Mercator na hÉireann / Co-ordinate System: Irish Transverse Mercator

LCS na Muaidhe
River Moy SAC
1:5000 O.S. TILE 1845b 215 of 303

0 0.5km

Scála / Scale 1:7,500

SITE CODE
002298

Leagan / Version: 3.03

Arna chló an / Printed on: 07/06/2023

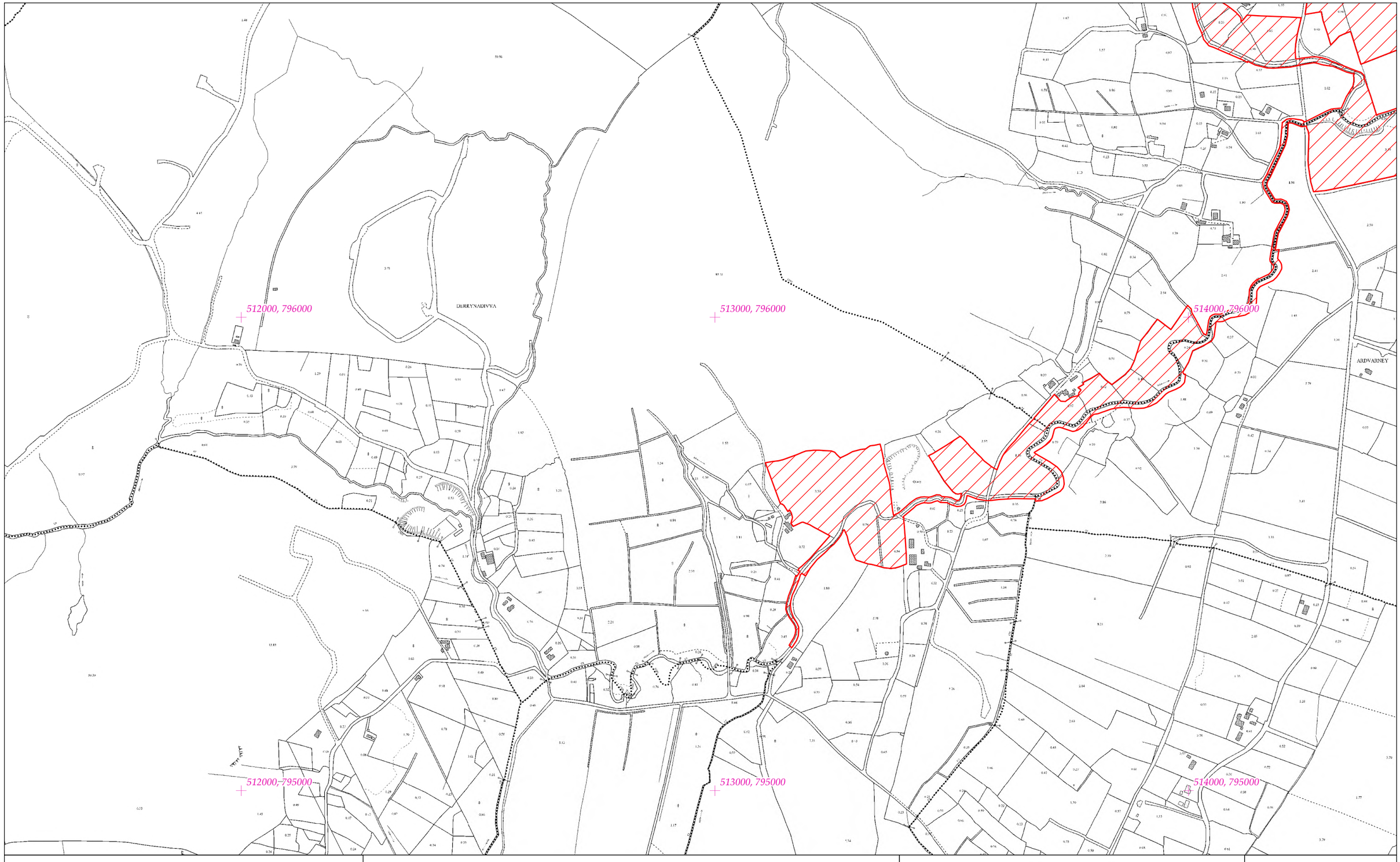

Rialachán 4(1)(b) / Regulation 4(1)(b)

Leathanach 216 de 303 (Co. Mhaigh Eo, Co. Ros Comáin agus Co. Shligigh)
Page 216 of 303 (Co. Mayo, Co. Roscommon and Co. Sligo)

LIMISTÉAR FAOI CHAOMHNÚ SPEISIALTA
SPECIAL AREA OF CONSERVATION

Suirbhéireacht Ordanáis Éireann Ceadúnas Uimhir OSI-NMA-014 © OSi / Rialtas na hÉireann
Ordnance Survey Ireland Licence No. OSI-NMA-014 © Ordnance Survey Ireland / Government of Ireland
Córas Comhordanáidí: Trasteilgean Mercator na hÉireann / Co-ordinate System: Irish Transverse Mercator

LCS na Muaidhe
River Moy SAC
1:5000 O.S. TILE 1845c 216 of 303

0 0.5km
Scála / Scale 1:7,500

SITE CODE
002298

Leagan / Version: 3.03

Arna chló an / Printed on: 07/06/2023

514000, 796000

515000, 796000

516000, 796000

ARDVARNEY

CONLOON

TAWNYSHANE

514000, 795000

515000, 795000

516000, 795000

Rialachán 4(1)(b) / Regulation 4(1)(b)

Leathanach 217 de 303 (Co. Mhaigh Eo, Co. Ros Comáin agus Co. Shligigh)

Page 217 of 303 (Co. Mayo, Co. Roscommon and Co. Sligo)

LIMISTÉAR FAOI CHAOMHNÚ SPEISIALTA
SPECIAL AREA OF CONSERVATION

Suirbhéireacht Ordanáis Éireann Ceadúnas Uimhir OSI-NMA-014 © OSi / Rialtas na hÉireann
Ordnance Survey Ireland Licence No. OSI-NMA-014 © Ordnance Survey Ireland / Government of Ireland
Córas Comhordanáidí: Trasteilgean Mercator na hÉireann / Co-ordinate System: Irish Transverse Mercator

LCS na Muaidhe
River Moy SAC
1:5000 O.S. TILE 1845d 217 of 303

0 0.5 km

Scála / Scale 1:7,500

SITE CODE
002298

Leagan / Version: 3.03

Arna chló an / Printed on: 07/06/2023

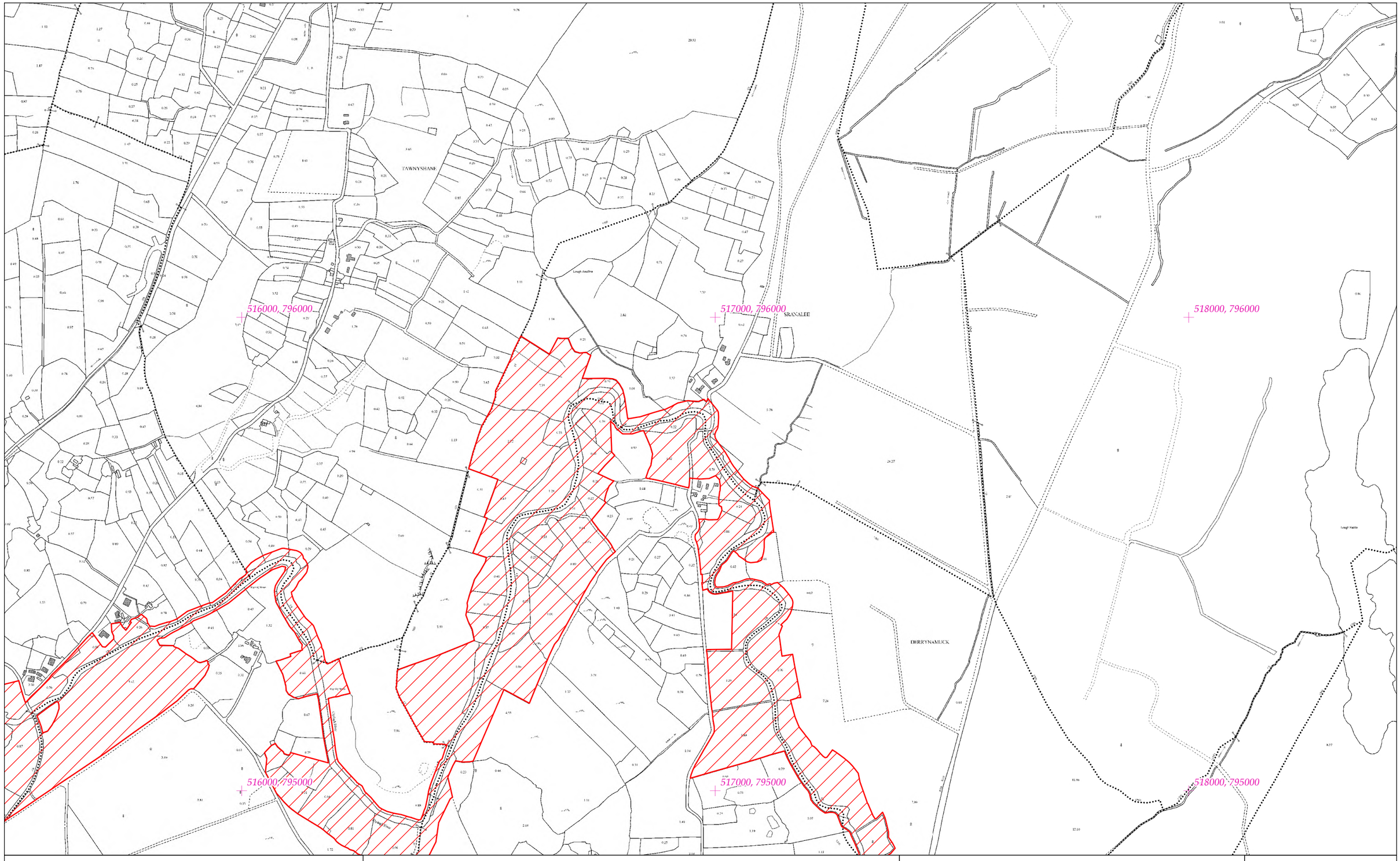

Rialachán 4(1)(b) / Regulation 4(1)(b)

Leathanach 218 de 303 (Co. Mhaigh Eo, Co. Ros Comáin agus Co. Shligigh)

Page 218 of 303 (Co. Mayo, Co. Roscommon and Co. Sligo)

LIMISTÉAR FAOI CHAOMHNÚ SPEISIALTA
SPECIAL AREA OF CONSERVATION

Suirbhéireacht Ordanáis Éireann Ceadúnas Uimhir OSI-NMA-014 © OSi / Rialtas na hÉireann
Ordnance Survey Ireland Licence No. OSI-NMA-014 © Ordnance Survey Ireland / Government of Ireland
Córas Comhordanáidí: Trasteilgean Mercator na hÉireann / Co-ordinate System: Irish Transverse Mercator

LCS na Muaidhe
River Moy SAC

1:5000 O.S. TILE 1846c 218 of 303

0 0.5km

Scála / Scale 1:7,500

SITE CODE
002298

Leagan / Version: 3.03

Arna chló an / Printed on: 07/06/2023

522000, 798000

523000, 798000

524000, 798000

522000, 797000

523000, 797000

524000, 797000

LACK EAST

LACK WEST

CASHELLOWER

CLOONCONLAN

Rialachán 4(1)(b) / Regulation 4(1)(b)

Leathanach 219 de 303 (Co. Mhaigh Eo, Co. Ros Comáin agus Co. Shligigh)

Page 219 of 303 (Co. Mayo, Co. Roscommon and Co. Sligo)

LIMISTÉAR FAOI CHAOMHNÚ SPEISIALTA
SPECIAL AREA OF CONSERVATION

LCS na Muaidhe
River Moy SAC

1:5000 O.S. TILE 1847b 219 of 303

SITE CODE
002298

Suirbhéireacht Ordanáis Éireann Ceadúnas Uimhir OSI-NMA-014 © OSi / Rialtas na hÉireann
Ordnance Survey Ireland Licence No. OSI-NMA-014 © Ordnance Survey Ireland / Government of Ireland
Córas Comhordanáidí: Trasteilgean Mercator na hÉireann / Co-ordinate System: Irish Transverse Mercator

0 0.5km

Scála / Scale 1:7,500

Leagan / Version: 3.03

Arna chló an / Printed on: 07/06/2023

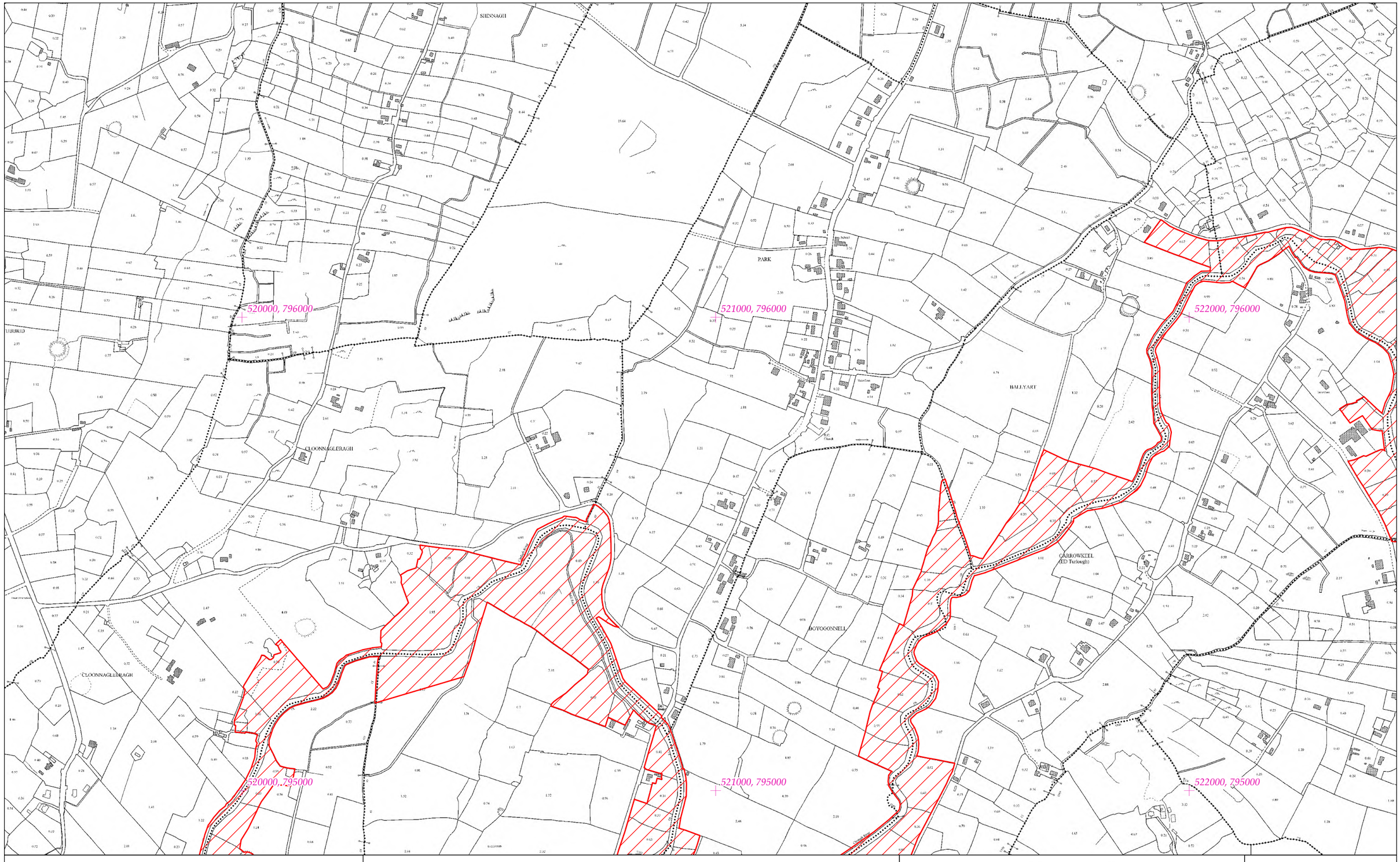

Rialachán 4(1)(b) / Regulation 4(1)(b)

Leathanach 220 de 303 (Co. Mhaigh Eo, Co. Ros Comáin agus Co. Shligigh)

Page 220 of 303 (Co. Mayo, Co. Roscommon and Co. Sligo)

LIMISTÉAR FAOI CHAOMHNÚ SPEISIALTA
SPECIAL AREA OF CONSERVATION

Suirbhéireacht Ordanáis Éireann Ceadúnas Uimhir OSI-NMA-014 © OSi / Rialtas na hÉireann
Ordnance Survey Ireland Licence No. OSI-NMA-014 © Ordnance Survey Ireland / Government of Ireland
Córas Comhordanáidí: Trasteilgean Mercator na hÉireann / Co-ordinate System: Irish Transverse Mercator

LCS na Muaidhe
River Moy SAC
1:5000 O.S. TILE 1847c 220 of 303

0 0.5km

Scála / Scale 1:7,500

SITE CODE
002298

Leagan / Version: 3.03

Arna chló an / Printed on: 07/06/2023

522000, 796000

523000, 796000

524000, 796000

522000, 795000

523000, 795000

524000, 795000

BALLYART

CASHEL UPPER

TOORMORE EAST

CORRAUN

CARROWKEEL (ED Turlough)

Rialachán 4(1)(b) / Regulation 4(1)(b)

Leathanach 221 de 303 (Co. Mhaigh Eo, Co. Ros Comáin agus Co. Shligigh)

Page 221 of 303 (Co. Mayo, Co. Roscommon and Co. Sligo)

LIMISTÉAR FAOI CHAOMHNÚ SPEISIALTA
SPECIAL AREA OF CONSERVATION

Suirbhéireacht Ordanáis Éireann Ceadúnas Uimhir OSI-NMA-014 © OSi / Rialtas na hÉireann
Ordnance Survey Ireland Licence No. OSI-NMA-014 © Ordnance Survey Ireland / Government of Ireland
Córas Comhordanáidí: Trasteilgean Mercator na hÉireann / Co-ordinate System: Irish Transverse Mercator

LCS na Muaidhe
River Moy SAC
1:5000 O.S. TILE 1847d 221 of 303

0 0.5km

Scála / Scale 1:7,500

SITE CODE
002298

Leagan / Version: 3.03

Arna chló an / Printed on: 07/06/2023

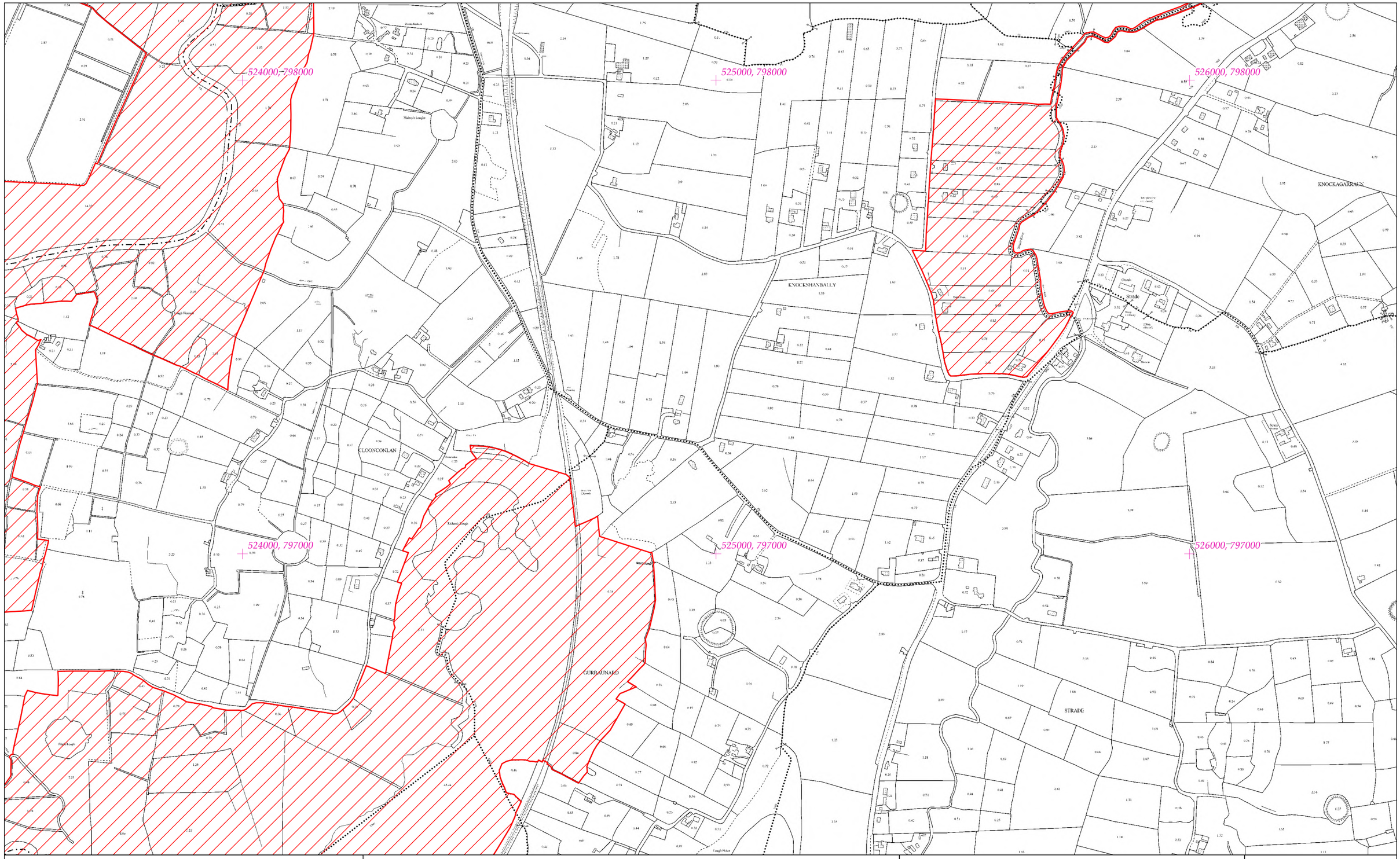

Rialachán 4(1)(b) / Regulation 4(1)(b)

Leathanach 222 de 303 (Co. Mhaigh Eo, Co. Ros Comáin agus Co. Shligigh)

Page 222 of 303 (Co. Mayo, Co. Roscommon and Co. Sligo)

LIMISTÉAR FAOI CHAOMHNÚ SPEISIALTA
SPECIAL AREA OF CONSERVATION

LCS na Muaidhe
River Moy SAC

1:5000 O.S. TILE 1848a 222 of 303

SITE CODE
002298

Suirbhéireacht Ordanáis Éireann Ceadúnas Uimhir OSI-NMA-014 © OSi / Rialtas na hÉireann
Ordnance Survey Ireland Licence No. OSI-NMA-014 © Ordnance Survey Ireland / Government of Ireland
Córas Comhordanáidí: Trasteilgean Mercator na hÉireann / Co-ordinate System: Irish Transverse Mercator

0 0.5km

Scála / Scale 1:7,500

Leagan / Version: 3.03

Arna chló an / Printed on: 07/06/2023

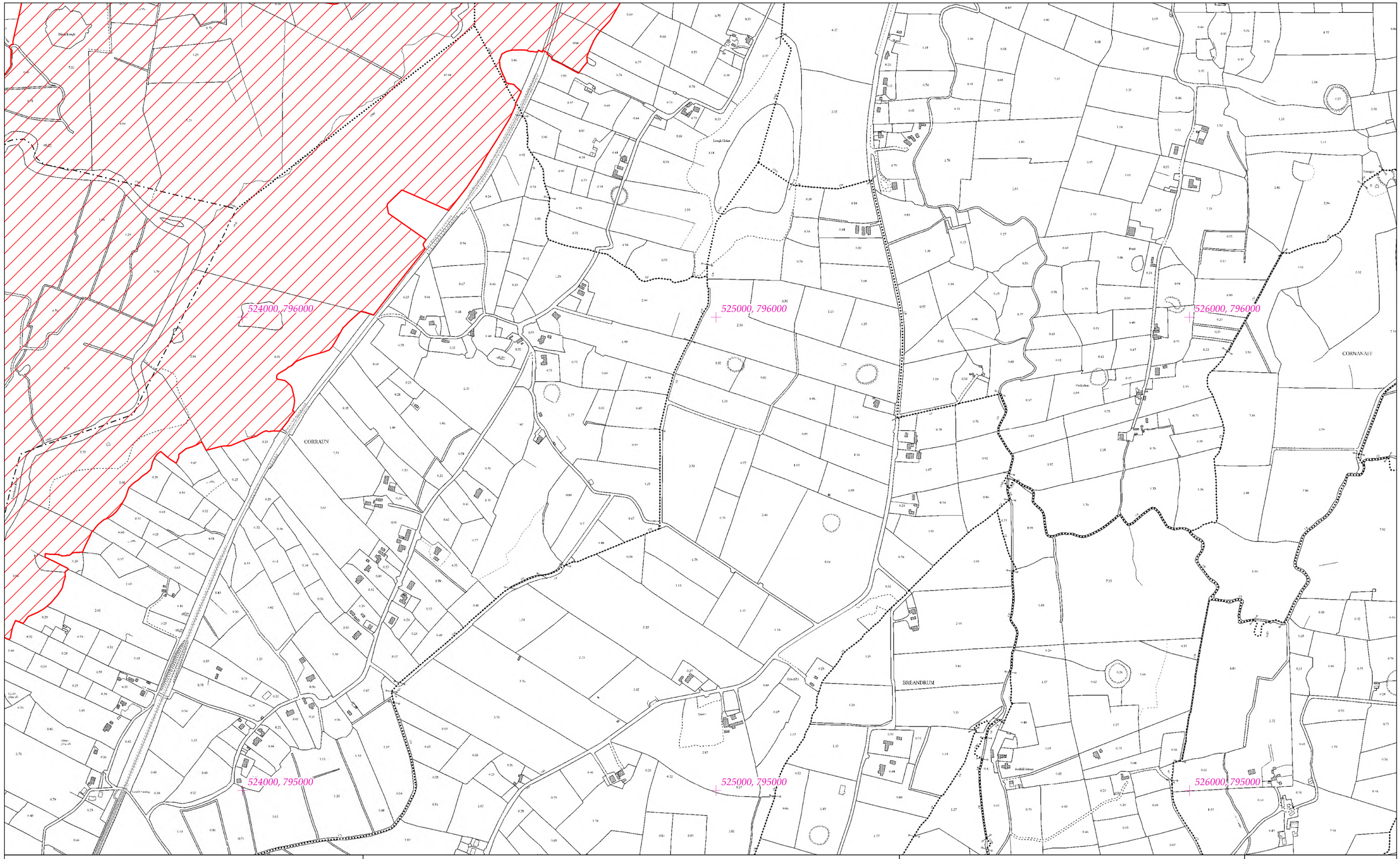

Rialachán 4(1)(b) / Regulation 4(1)(b)

Leathanach 223 de 303 (Co. Mhaigh Eo, Co. Ros Comáin agus Co. Shligigh)

Page 223 of 303 (Co. Mayo, Co. Roscommon and Co. Sligo)

LIMISTÉAR FAOI CHAOMHNÚ SPEISIALTA
SPECIAL AREA OF CONSERVATION

Suirbhéireacht Ordanáis Éireann Ceadúnas Uimhir OSI-NMA-014 © OSi / Rialtas na hÉireann
Ordnance Survey Ireland Licence No. OSI-NMA-014 © Ordnance Survey Ireland / Government of Ireland
Córas Comhordanáidí: Trasteilgean Mercator na hÉireann / Co-ordinate System: Irish Transverse Mercator

LCS na Muaidhe
River Moy SAC

1:5000 O.S. TILE 1848c 223 of 303

0 0.5km

Scála / Scale 1:7,500

SITE CODE
002298

Leagan / Version: 3.03

Arna chló an / Printed on: 07/06/2023

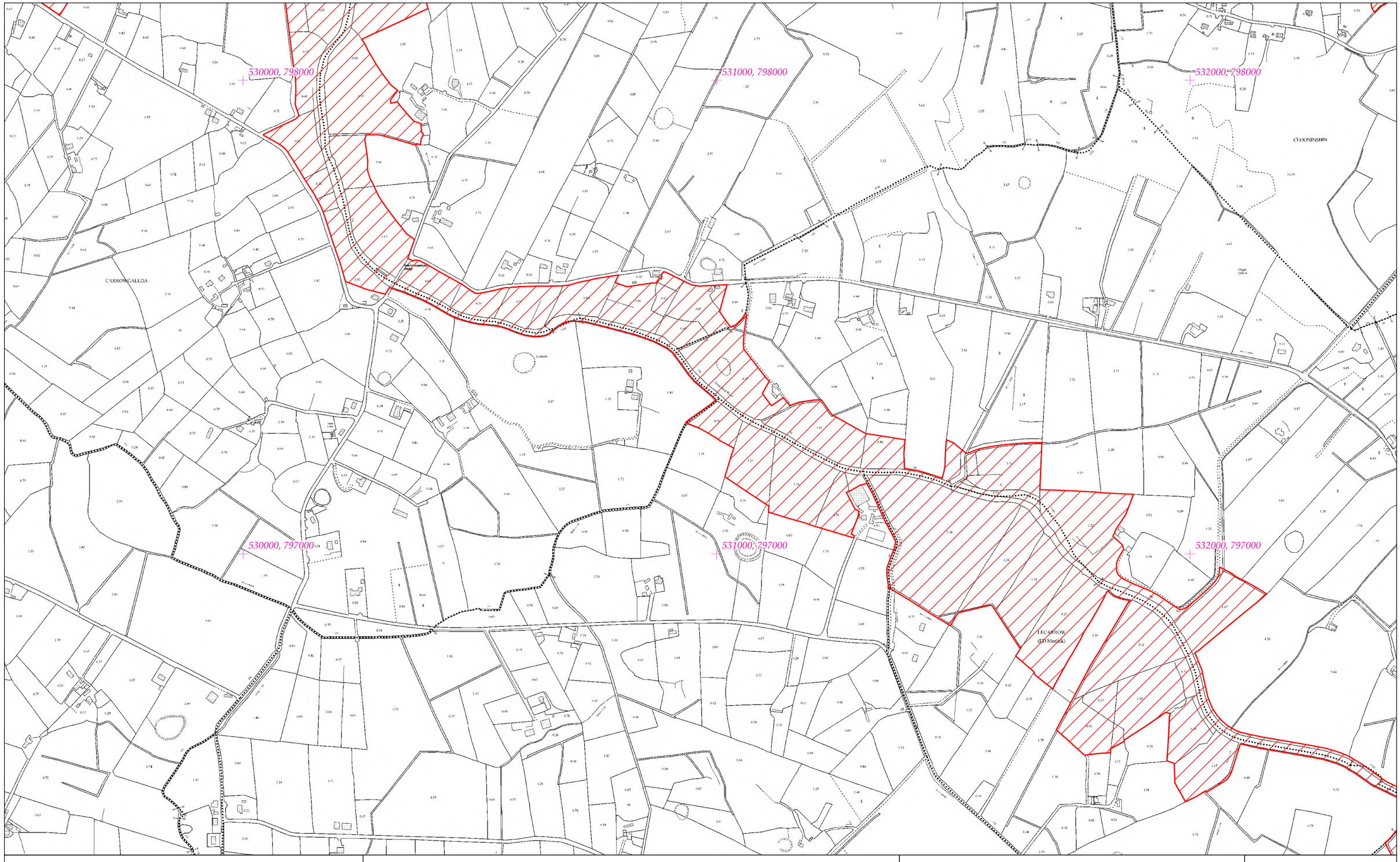

Rialachán 4(1)(b) / Regulation 4(1)(b)

Leathanach 224 de 303 (Co. Mhaigh Eo, Co. Ros Comáin agus Co. Shligigh)

Page 224 of 303 (Co. Mayo, Co. Roscommon and Co. Sligo)

LIMISTÉAR FAOI CHAOMHNÚ SPEISIALTA
SPECIAL AREA OF CONSERVATION

Suirbhéireacht Ordanáis Éireann Ceadúnas Uimhir OSI-NMA-014 © OSi / Rialtas na hÉireann
Ordnance Survey Ireland Licence No. OSI-NMA-014 © Ordnance Survey Ireland / Government of Ireland
Córas Comhordanáidí: Trasteilgean Mercator na hÉireann / Co-ordinate System: Irish Transverse Mercator

LCS na Muaidhe
River Moy SAC
1:5000 O.S. TILE 1849b 224 of 303

0 0.5 km

Scála / Scale 1:7,500

SITE CODE
002298

Leagan / Version: 3.03

Arna chló an / Printed on: 07/06/2023

532000, 798000

533000, 798000

534000, 798000

CLOONINSHIN

C_OONAGALLOON

MEELICK

CARROWNACROSS
(ED Swinford)

NEWCASTLE

LECARROW
(ED Meelick)

TULLYROE

COLLAGH

LISCOT

532000, 797000

533000, 797000

534000, 797000

Rialachán 4(1)(b) / Regulation 4(1)(b)

Leathanach 225 de 303 (Co. Mhaigh Eo, Co. Ros Comáin agus Co. Shligigh)

Page 225 of 303 (Co. Mayo, Co. Roscommon and Co. Sligo)

LIMISTÉAR FAOI CHAOMHNÚ SPEISIALTA
SPECIAL AREA OF CONSERVATION

LCS na Muaidhe
River Moy SAC

1:5000 O.S. TILE 1850a 225 of 303

SITE CODE
002298

Suirbhéireacht Ordanáis Éireann Ceadúnas Uimhir OSI-NMA-014 © OSi / Rialtas na hÉireann
Ordnance Survey Ireland Licence No. OSI-NMA-014 © Ordnance Survey Ireland / Government of Ireland
Córas Comhordanáidí: Trasteilgean Mercator na hÉireann / Co-ordinate System: Irish Transverse Mercator

0 0.5km

Scála / Scale 1:7,500

Leagan / Version: 3.03

Arna chló an / Printed on: 07/06/2023

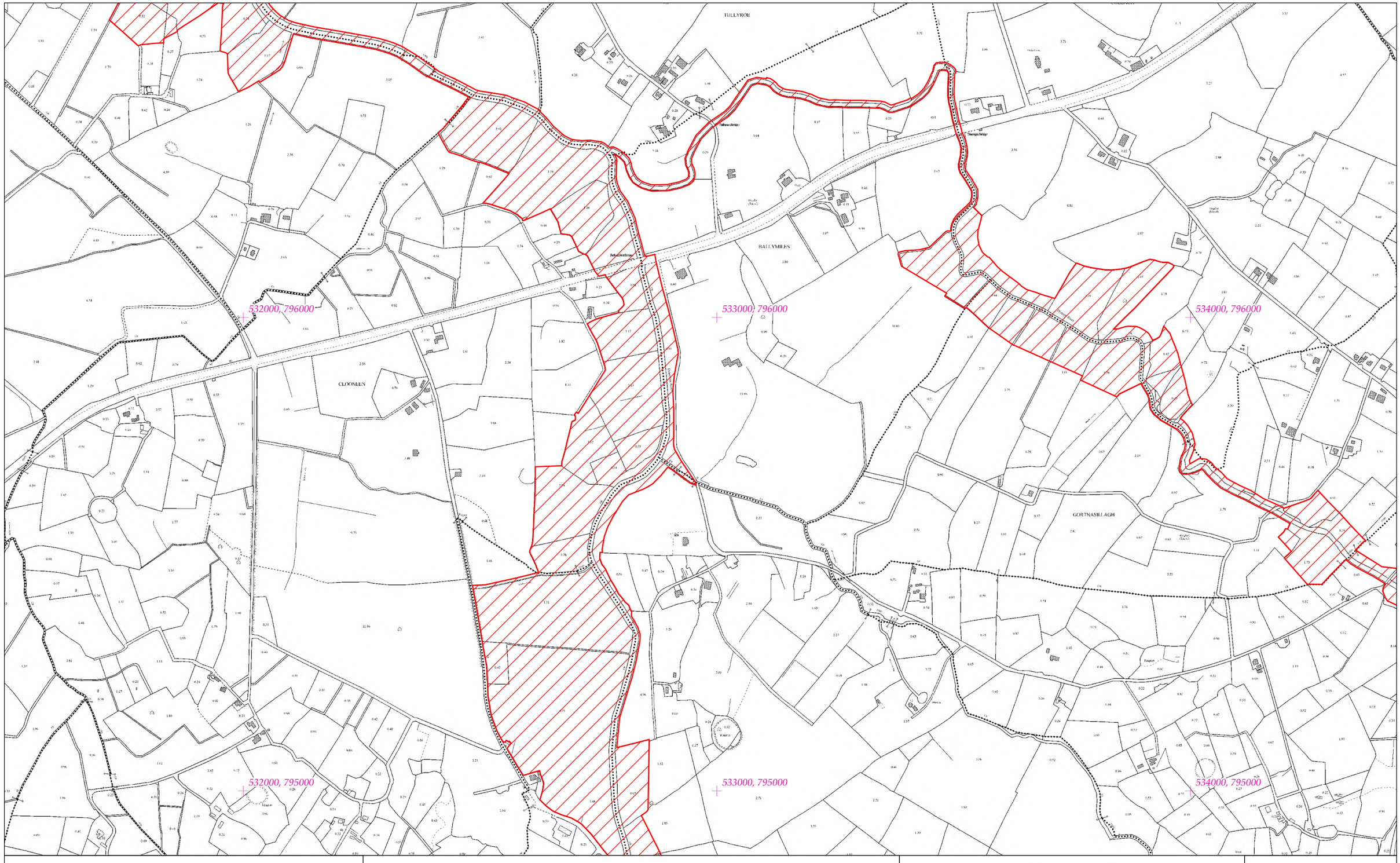

Rialachán 4(1)(b) / Regulation 4(1)(b)

Leathanach 226 de 303 (Co. Mhaigh Eo, Co. Ros Comáin agus Co. Shligigh)

Page 226 of 303 (Co. Mayo, Co. Roscommon and Co. Sligo)

LIMISTÉAR FAOI CHAOMHNÚ SPEISIALTA
SPECIAL AREA OF CONSERVATION

Suirbhéireacht Ordanáis Éireann Ceadúnas Uimhir OSI-NMA-014 © OSi / Rialtas na hÉireann
Ordnance Survey Ireland Licence No. OSI-NMA-014 © Ordnance Survey Ireland / Government of Ireland
Córas Comhordanáidí: Trasteilgean Mercator na hÉireann / Co-ordinate System: Irish Transverse Mercator

LCS na Muaidhe
River Moy SAC

1:5000 O.S. TILE 1850c 226 of 303

0 0.5km

Scála / Scale 1:7,500

SITE CODE
002298

Leagan / Version: 3.03

Arna chló an / Printed on: 07/06/2023

534000, 796000

535000, 796000

536000, 796000

534000, 795000

535000, 795000

536000, 795000

TONROE

TULLANACORRA

GORTNASILLAGH

Rialachán 4(1)(b) / Regulation 4(1)(b)

Leathanach 227 de 303 (Co. Mhaigh Eo, Co. Ros Comáin agus Co. Shligigh)

Page 227 of 303 (Co. Mayo, Co. Roscommon and Co. Sligo)

LIMISTÉAR FAOI CHAOMHNÚ SPEISIALTA
SPECIAL AREA OF CONSERVATION

Suirbhéireacht Ordanáis Éireann Ceadúnas Uimhir OSI-NMA-014 © OSi / Rialtas na hÉireann
Ordnance Survey Ireland Licence No. OSI-NMA-014 © Ordnance Survey Ireland / Government of Ireland
Córas Comhordanáidí: Trasteilgean Mercator na hÉireann / Co-ordinate System: Irish Transverse Mercator

LCS na Muaidhe
River Moy SAC

1:5000 O.S. TILE 1850d 227 of 303

0 0.5km

Scála / Scale 1:7,500

SITE CODE
002298

Leagan / Version: 3.03

Arna chló an / Printed on: 07/06/2023

514000, 795000

515000, 795000

516000, 795000

514000, 794000

515000, 794000

516000, 794000

BELLANIERIN

KNOCKASKIBBOLE

Rialachán 4(1)(b) / Regulation 4(1)(b)

Leathanach 228 de 303 (Co. Mhaigh Eo, Co. Ros Comáin agus Co. Shligigh)

Page 228 of 303 (Co. Mayo, Co. Roscommon and Co. Sligo)

LIMISTÉAR FAOI CHAOMHNÚ SPEISIALTA
SPECIAL AREA OF CONSERVATION

LCS na Muaidhe
River Moy SAC

1:5000 O.S. TILE 1905b 228 of 303

SITE CODE
002298

Suirbhéireacht Ordanáis Éireann Ceadúnas Uimhir OSI-NMA-014 © OSi / Rialtas na hÉireann
Ordnance Survey Ireland Licence No. OSI-NMA-014 © Ordnance Survey Ireland / Government of Ireland
Córas Comhordanáidí: Trasteilgean Mercator na hÉireann / Co-ordinate System: Irish Transverse Mercator

0 0.5km

Scála / Scale 1:7,500

Leagan / Version: 3.03

Arna chló an / Printed on: 07/06/2023

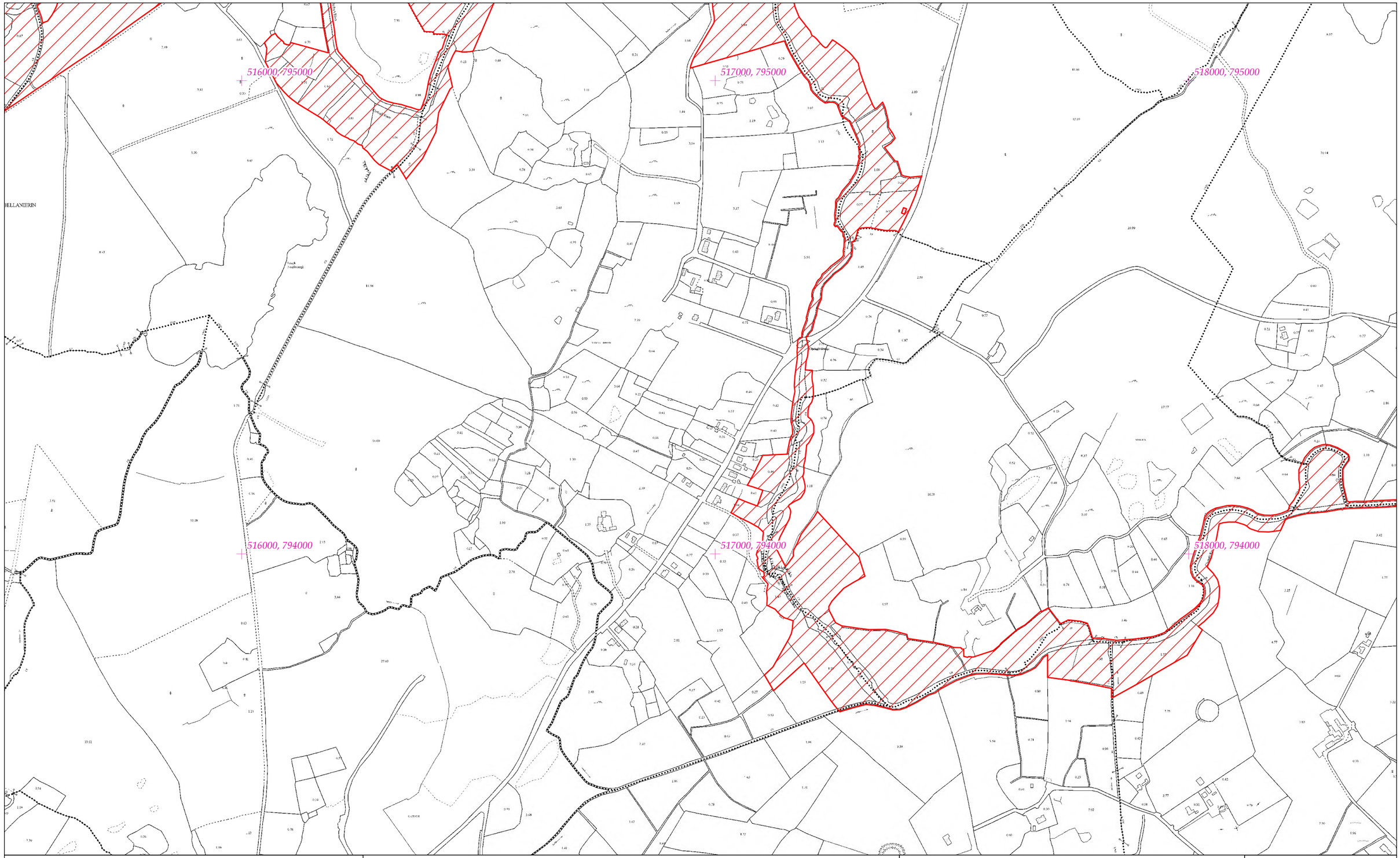

Rialachán 4(1)(b) / Regulation 4(1)(b)

Leathanach 229 de 303 (Co. Mhaigh Eo, Co. Ros Comáin agus Co. Shligigh)

Page 229 of 303 (Co. Mayo, Co. Roscommon and Co. Sligo)

LIMISTÉAR FAOI CHAOMHNÚ SPEISIALTA
SPECIAL AREA OF CONSERVATION

LCS na Muaidhe
River Moy SAC

1:5000 O.S. TILE 1906a 229 of 303

SITE CODE
002298

Suirbhéireacht Ordanáis Éireann Ceadúnas Uimhir OSI-NMA-014 © OSi / Rialtas na hÉireann
Ordnance Survey Ireland Licence No. OSI-NMA-014 © Ordnance Survey Ireland / Government of Ireland
Córas Comhordanáidí: Trasteilgean Mercator na hÉireann / Co-ordinate System: Irish Transverse Mercator

0 0.5km

Scála / Scale 1:7,500

Leagan / Version: 3.03

Arna chló an / Printed on: 07/06/2023

518000, 795000

519000, 795000

520000, 795000

518000, 794000

519000, 794000

520000, 794000

Rialachán 4(1)(b) / Regulation 4(1)(b)

Leathanach 230 de 303 (Co. Mhaigh Eo, Co. Ros Comáin agus Co. Shligigh)

Page 230 of 303 (Co. Mayo, Co. Roscommon and Co. Sligo)

LIMISTÉAR FAOI CHAOMHNÚ SPEISIALTA
SPECIAL AREA OF CONSERVATION

LCS na Muaidhe
River Moy SAC

1:5000 O.S. TILE 1906b 230 of 303

SITE CODE
002298

Suirbhéireacht Ordanáis Éireann Ceadúnas Uimhir OSI-NMA-014 © OSi / Rialtas na hÉireann
Ordnance Survey Ireland Licence No. OSI-NMA-014 © Ordnance Survey Ireland / Government of Ireland
Córas Comhordanáidí: Trasteilgean Mercator na hÉireann / Co-ordinate System: Irish Transverse Mercator

0 0.5km

Scála / Scale 1:7,500

Leagan / Version: 3.03

Arna chló an / Printed on: 07/06/2023

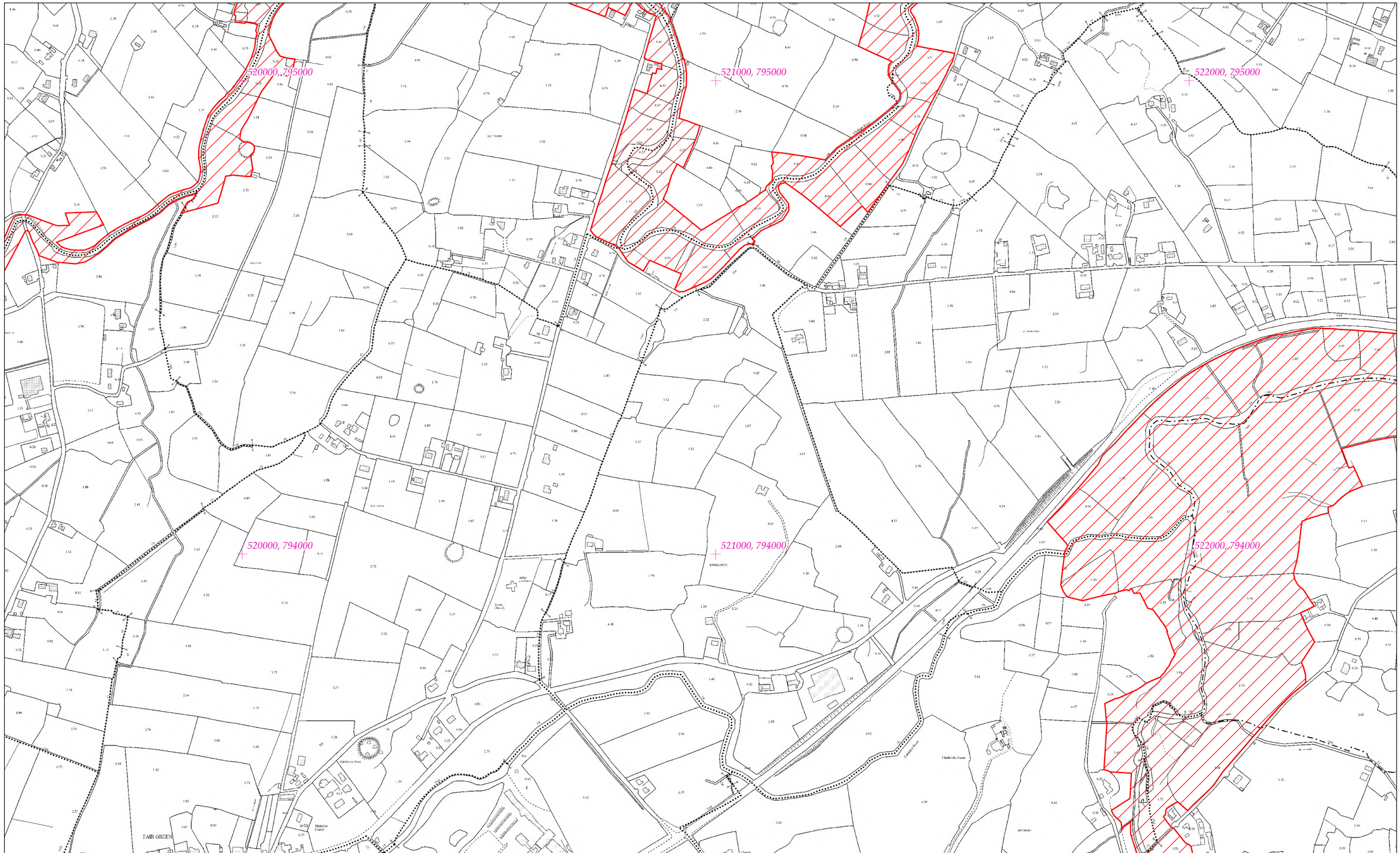

LIMISTÉAR FAOI CHAOMHNÚ SPEISIALTA
SPECIAL AREA OF CONSERVATION

Rialachán 4(1)(b) / Regulation 4(1)(b)

Leathanach 231 de 303 (Co. Mhaigh Eo, Co. Ros Comáin agus Co. Shligigh)

Page 231 of 303 (Co. Mayo, Co. Roscommon and Co. Sligo)

LCS na Muaidhe
River Moy SAC

1:5000 O.S. TILE 1907a 231 of 303

SITE CODE
002298

Suirbhéireacht Ordanáis Éireann Ceadúnas Uimhir OSI-NMA-014 © OSi / Rialtas na hÉireann
Ordnance Survey Ireland Licence No. OSI-NMA-014 © Ordnance Survey Ireland / Government of Ireland
Córas Comhordanáidí: Trasteilgean Mercator na hÉireann / Co-ordinate System: Irish Transverse Mercator

0 0.5km

Scála / Scale 1:7,500

Leagan / Version: 3.03

Arna chló an / Printed on: 07/06/2023

522000, 795000

523000, 795000

524000, 795000

522000, 794000

523000, 794000

524000, 794000

Rialachán 4(1)(b) / Regulation 4(1)(b)

Leathanach 232 de 303 (Co. Mhaigh Eo, Co. Ros Comáin agus Co. Shligigh)

Page 232 of 303 (Co. Mayo, Co. Roscommon and Co. Sligo)

LIMISTÉAR FAOI CHAOMHNÚ SPEISIALTA
SPECIAL AREA OF CONSERVATION

LCS na Muaidhe
River Moy SAC

1:5000 O.S. TILE 1907b 232 of 303

SITE CODE
002298

Suirbhéireacht Ordanáis Éireann Ceadúnas Uimhir OSI-NMA-014 © OSi / Rialtas na hÉireann
Ordnance Survey Ireland Licence No. OSI-NMA-014 © Ordnance Survey Ireland / Government of Ireland
Córas Comhordanáidí: Trasteilgean Mercator na hÉireann / Co-ordinate System: Irish Transverse Mercator

0 0.5km

Scála / Scale 1:7,500

Leagan / Version: 3.03

Arna chló an / Printed on: 07/06/2023

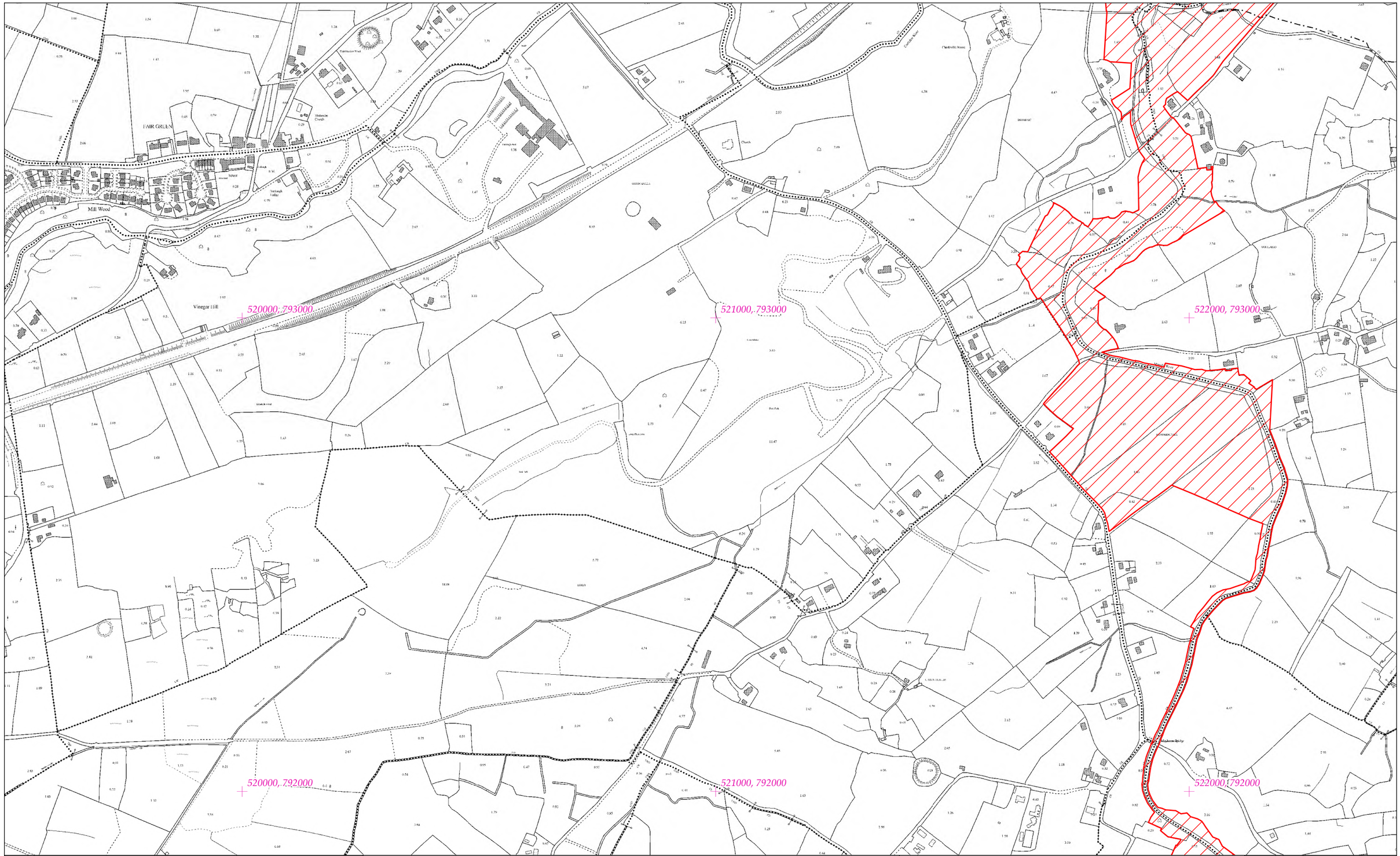

Rialachán 4(1)(b) / Regulation 4(1)(b)

Leathanach 233 de 303 (Co. Mhaigh Eo, Co. Ros Comáin agus Co. Shligigh)
Page 233 of 303 (Co. Mayo, Co. Roscommon and Co. Sligo)

LIMISTÉAR FAOI CHAOMHNÚ SPEISIALTA
SPECIAL AREA OF CONSERVATION

LCS na Muaidhe
River Moy SAC
1:5000 O.S. TILE 1907c 233 of 303

SITE CODE
002298

Suirbhéireacht Ordanáis Éireann Ceadúnas Uimhir OSI-NMA-014 © OSi / Rialtas na hÉireann
Ordnance Survey Ireland Licence No. OSI-NMA-014 © Ordnance Survey Ireland / Government of Ireland
Córas Comhordanáidí: Trasteilgean Mercator na hÉireann / Co-ordinate System: Irish Transverse Mercator

0 0.5km
Scála / Scale 1:7,500

Leagan / Version: 3.03

Arna chló an / Printed on: 07/06/2023

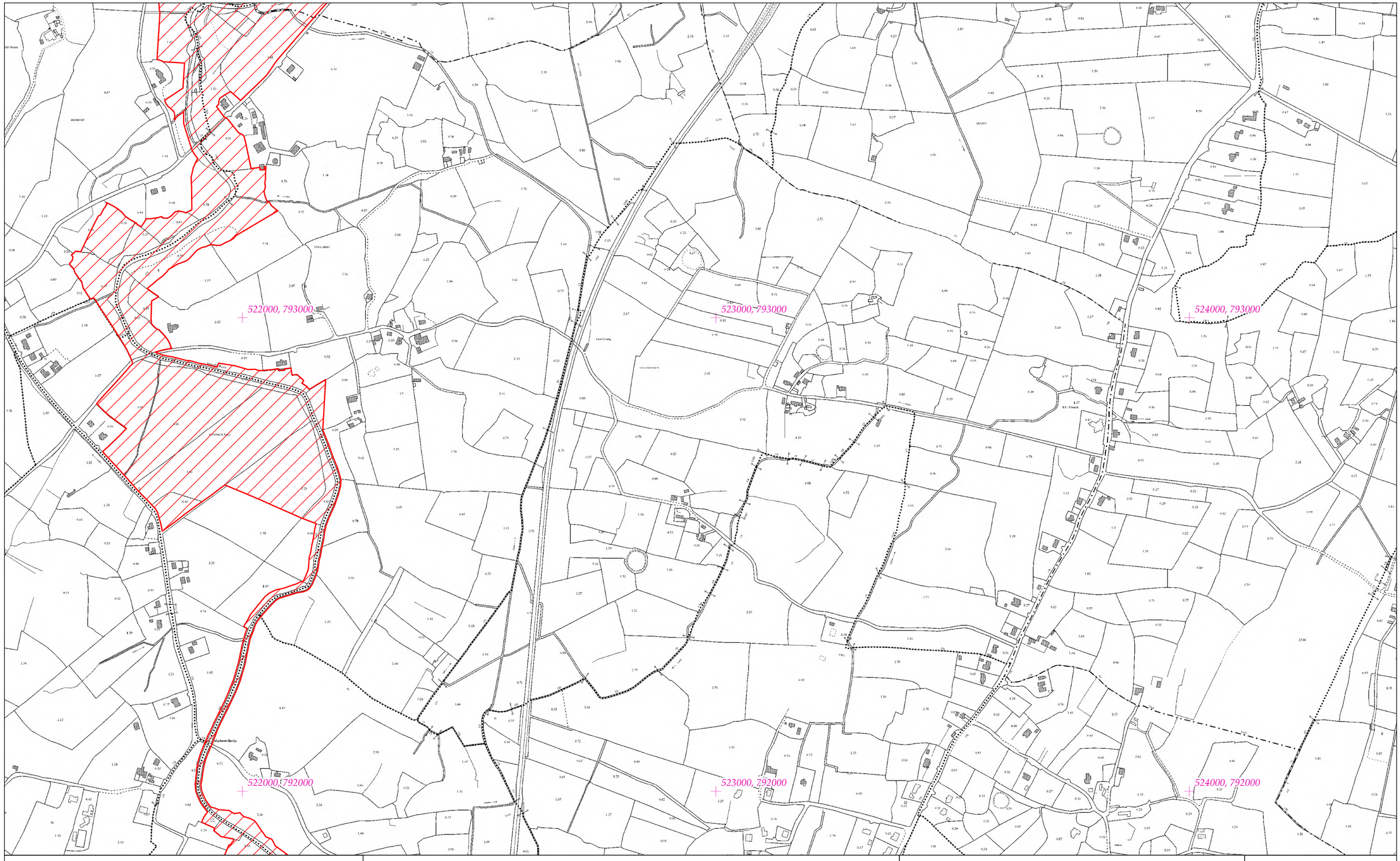

Rialachán 4(1)(b) / Regulation 4(1)(b)

Leathanach 234 de 303 (Co. Mhaigh Eo, Co. Ros Comáin agus Co. Shligigh)

Page 234 of 303 (Co. Mayo, Co. Roscommon and Co. Sligo)

LIMISTÉAR FAOI CHAOMHNÚ SPEISIALTA
SPECIAL AREA OF CONSERVATION

Suirbhéireacht Ordanáis Éireann Ceadúnas Uimhir OSI-NMA-014 © OSi / Rialtas na hÉireann
Ordnance Survey Ireland Licence No. OSI-NMA-014 © Ordnance Survey Ireland / Government of Ireland
Córas Comhordanáidí: Trasteilgean Mercator na hÉireann / Co-ordinate System: Irish Transverse Mercator

LCS na Muaidhe
River Moy SAC
1:5000 O.S. TILE 1907d 234 of 303

SITE CODE
002298

0 0.5km

Scála / Scale 1:7,500

Leagan / Version: 3.03

Arna chló an / Printed on: 07/06/2023

532000, 795000

533000, 795000

534000, 795000

532000, 794000

533000, 794000

534000, 794000

TRIANFOLIANAUN

Rialachán 4(1)(b) / Regulation 4(1)(b)

Leathanach 235 de 303 (Co. Mhaigh Eo, Co. Ros Comáin agus Co. Shligigh)

Page 235 of 303 (Co. Mayo, Co. Roscommon and Co. Sligo)

LIMISTÉAR FAOI CHAOMHNÚ SPEISIALTA
SPECIAL AREA OF CONSERVATION

LCS na Muaidhe
River Moy SAC

1:5000 O.S. TILE 1910a 235 of 303

SITE CODE
002298

Suirbhéireacht Ordanáis Éireann Ceadúnas Uimhir OSI-NMA-014 © OSi / Rialtas na hÉireann
Ordnance Survey Ireland Licence No. OSI-NMA-014 © Ordnance Survey Ireland / Government of Ireland
Córas Comhordanáidí: Trasteilgean Mercator na hÉireann / Co-ordinate System: Irish Transverse Mercator

0 0.5km

Scála / Scale 1:7,500

Leagan / Version: 3.03

Arna chló an / Printed on: 07/06/2023

534000, 795000

535000, 795000

536000, 795000

534000, 794000

535000, 794000

536000, 794000

BALLINLAG

KNOCKBRACK

TREANFOLLANAUN

Rialachán 4(1)(b) / Regulation 4(1)(b)

Leathanach 236 de 303 (Co. Mhaigh Eo, Co. Ros Comáin agus Co. Shligigh)

Page 236 of 303 (Co. Mayo, Co. Roscommon and Co. Sligo)

LIMISTÉAR FAOI CHAOMHNÚ SPEISIALTA
SPECIAL AREA OF CONSERVATION

Suirbhéireacht Ordanáis Éireann Ceadúnas Uimhir OSI-NMA-014 © OSi / Rialtas na hÉireann
Ordnance Survey Ireland Licence No. OSI-NMA-014 © Ordnance Survey Ireland / Government of Ireland
Córas Comhordanáidí: Trasteilgean Mercator na hÉireann / Co-ordinate System: Irish Transverse Mercator

LCS na Muaidhe
River Moy SAC

1:5000 O.S. TILE 1910b 236 of 303

0 0.5km

Scála / Scale 1:7,500

SITE CODE
002298

Leagan / Version: 3.03

Arna chló an / Printed on: 07/06/2023

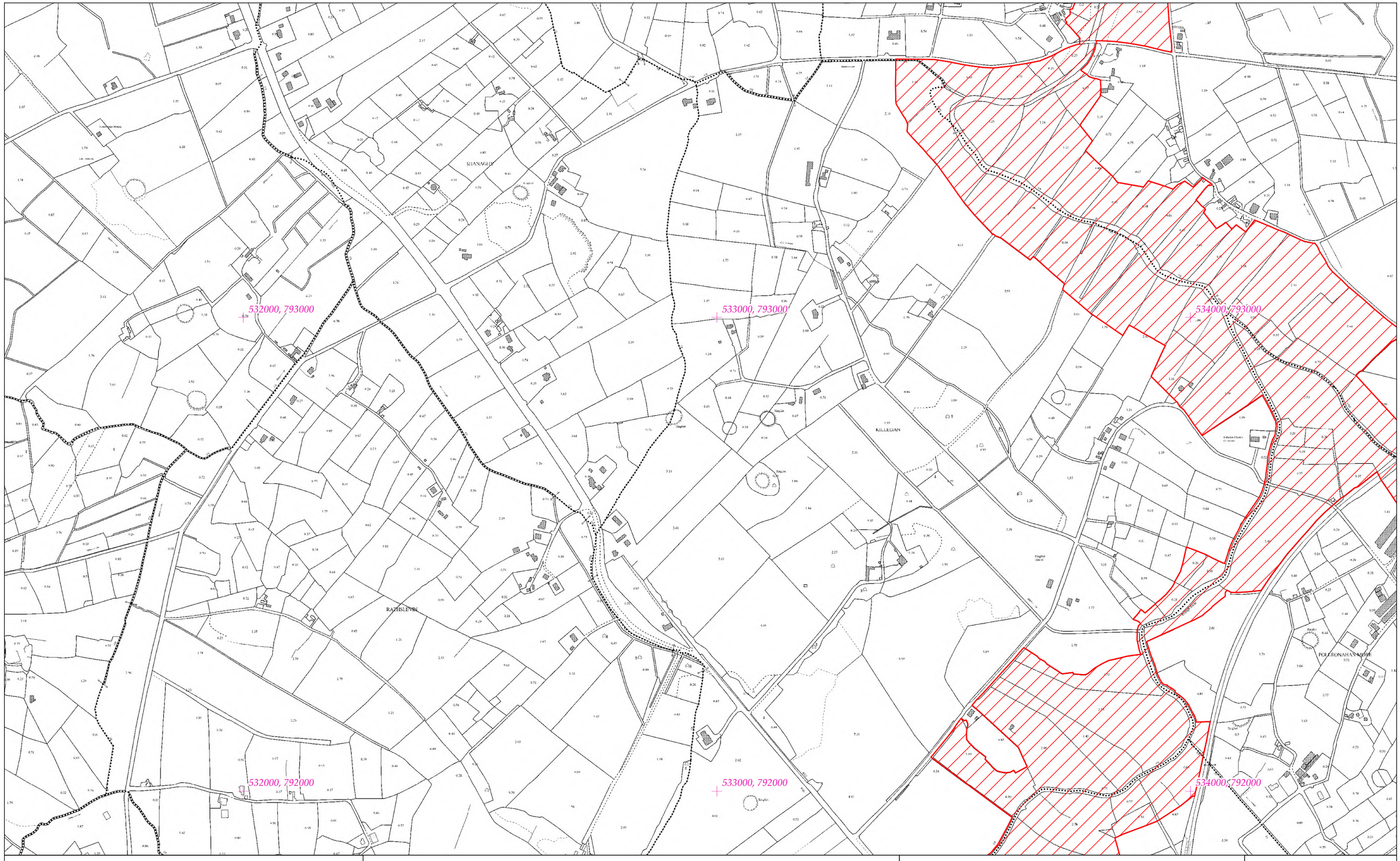

Rialachán 4(1)(b) / Regulation 4(1)(b)

Leathanach 237 de 303 (Co. Mhaigh Eo, Co. Ros Comáin agus Co. Shligigh)
Page 237 of 303 (Co. Mayo, Co. Roscommon and Co. Sligo)

LIMISTÉAR FAOI CHAOMHNÚ SPEISIALTA
SPECIAL AREA OF CONSERVATION

LCS na Muaidhe
River Moy SAC
1:5000 O.S. TILE 1910c 237 of 303

SITE CODE
002298

Suirbhéireacht Ordanáis Éireann Ceadúnas Uimhir OSI-NMA-014 © OSi / Rialtas na hÉireann
Ordnance Survey Ireland Licence No. OSI-NMA-014 © Ordnance Survey Ireland / Government of Ireland
Córas Comhordanáidí: Trasteilgean Mercator na hÉireann / Co-ordinate System: Irish Transverse Mercator

0 0.5km
Scála / Scale 1:7,500

Leagan / Version: 3.03

Arna chló an / Printed on: 07/06/2023

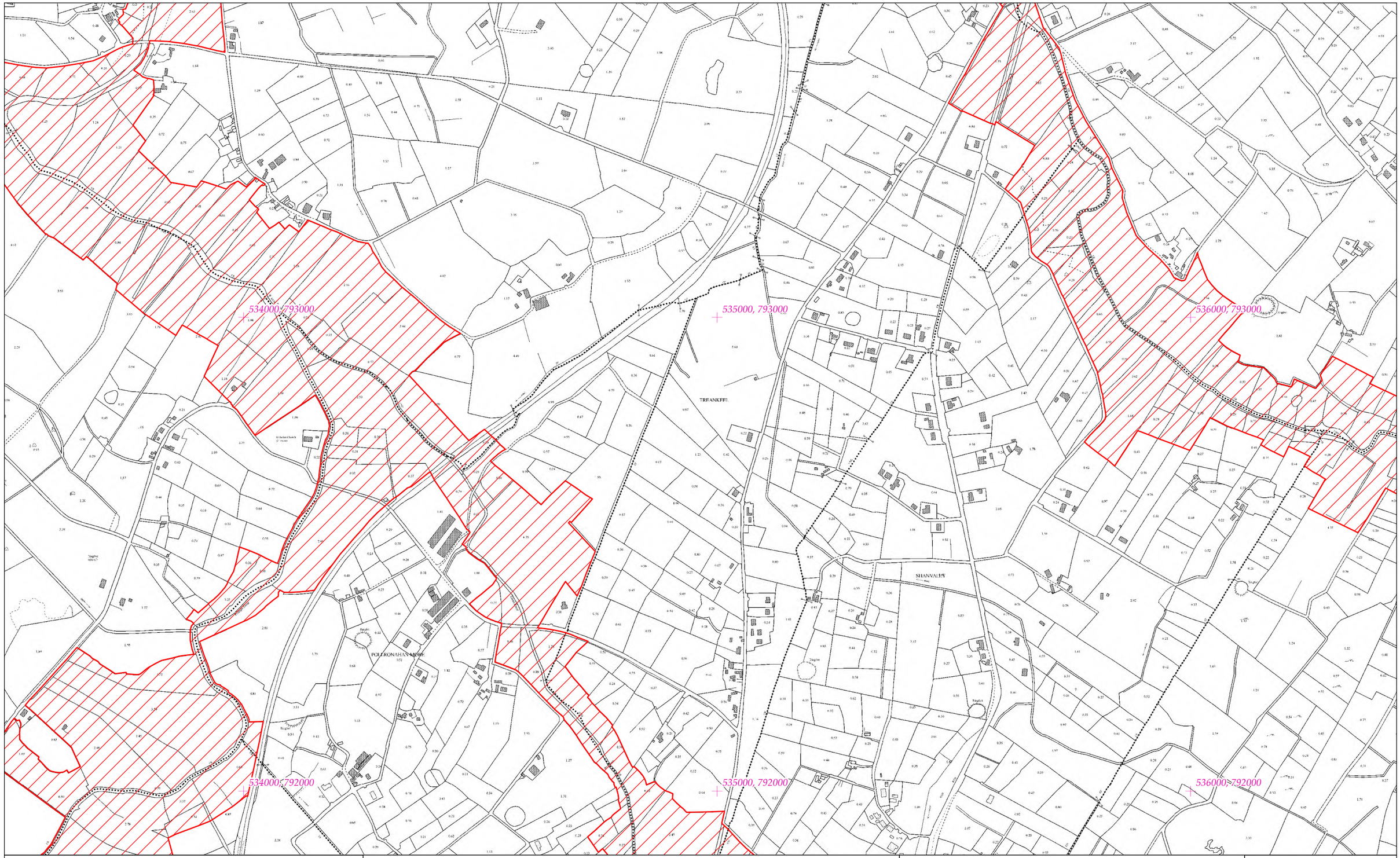

Rialachán 4(1)(b) / Regulation 4(1)(b)

Leathanach 238 de 303 (Co. Mhaigh Eo, Co. Ros Comáin agus Co. Shligigh)

Page 238 of 303 (Co. Mayo, Co. Roscommon and Co. Sligo)

LIMISTÉAR FAOI CHAOMHNÚ SPEISIALTA
SPECIAL AREA OF CONSERVATION

Suirbhéireacht Ordanáis Éireann Ceadúnas Uimhir OSI-NMA-014 © OSi / Rialtas na hÉireann
Ordnance Survey Ireland Licence No. OSI-NMA-014 © Ordnance Survey Ireland / Government of Ireland
Córas Comhordanáidí: Trasteilgean Mercator na hÉireann / Co-ordinate System: Irish Transverse Mercator

LCS na Muaidhe
River Moy SAC

1:5000 O.S. TILE 1910d 238 of 303

0 0.5km

Scála / Scale 1:7,500

SITE CODE
002298

Leagan / Version: 3.03

Arna chló an / Printed on: 07/06/2023

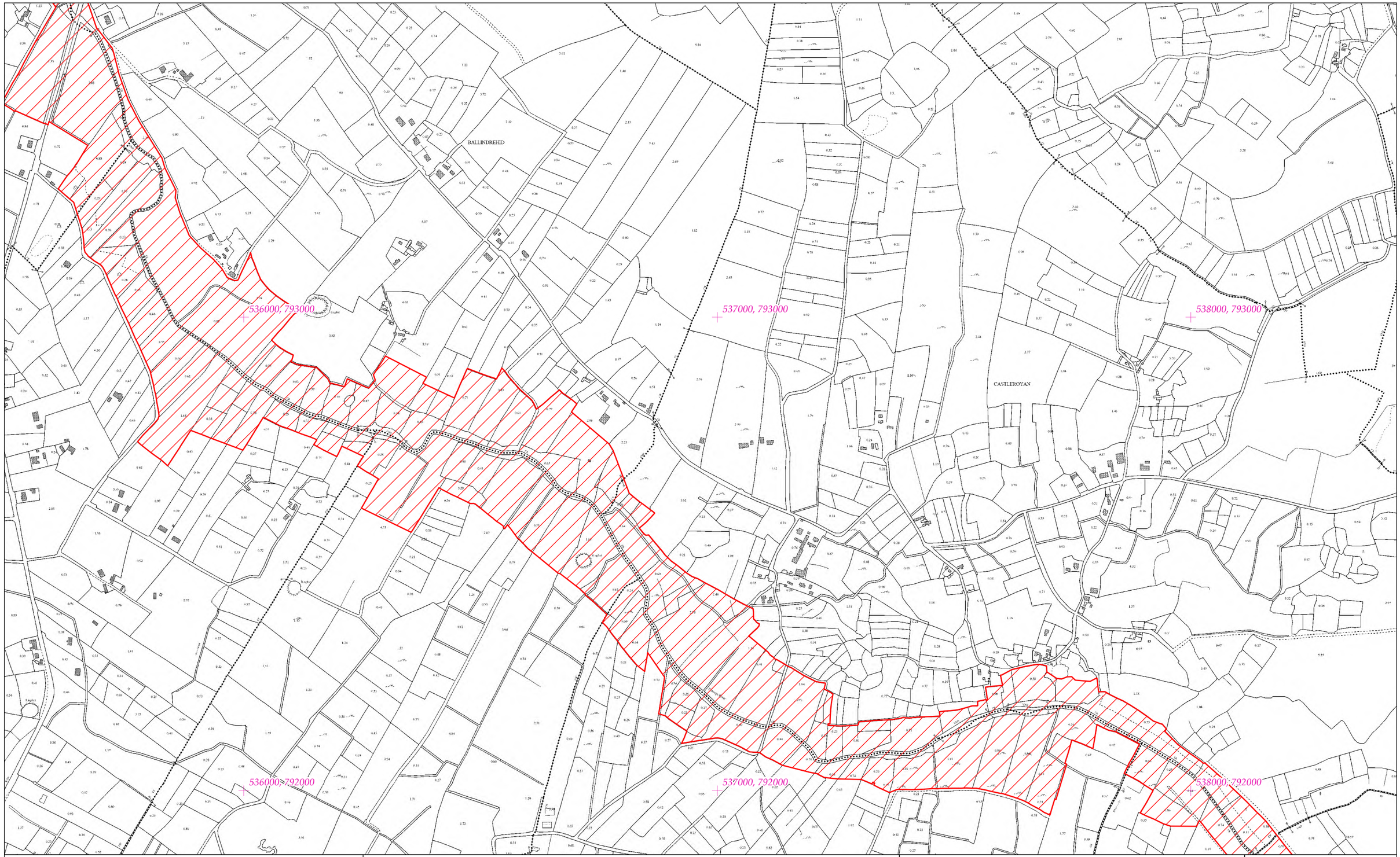

Rialachán 4(1)(b) / Regulation 4(1)(b)

Leathanach 239 de 303 (Co. Mhaigh Eo, Co. Ros Comáin agus Co. Shligigh)
Page 239 of 303 (Co. Mayo, Co. Roscommon and Co. Sligo)

LIMISTÉAR FAOI CHAOMHNÚ SPEISIALTA
SPECIAL AREA OF CONSERVATION

LCS na Muaidhe
River Moy SAC
1:5000 O.S. TILE 1911c 239 of 303

SITE CODE
002298

Suirbhéireacht Ordanáis Éireann Ceadúnas Uimhir OSI-NMA-014 © OSi / Rialtas na hÉireann
Ordnance Survey Ireland Licence No. OSI-NMA-014 © Ordnance Survey Ireland / Government of Ireland
Córas Comhordanáidí: Trasteilgean Mercator na hÉireann / Co-ordinate System: Irish Transverse Mercator

0 0.5km
Scála / Scale 1:7,500

Leagan / Version: 3.03

Arna chló an / Printed on: 07/06/2023

538000, 793000

539000, 793000

540000, 793000

CASTLEROYAN

CARN

WOODS
(ED Brackloon)

538000, 792000

539000, 792000

540000, 792000

Rialachán 4(1)(b) / Regulation 4(1)(b)

Leathanach 240 de 303 (Co. Mhaigh Eo, Co. Ros Comáin agus Co. Shligigh)

Page 240 of 303 (Co. Mayo, Co. Roscommon and Co. Sligo)

LIMISTÉAR FAOI CHAOMHNÚ SPEISIALTA
SPECIAL AREA OF CONSERVATION

Suirbhéireacht Ordanáis Éireann Ceadúnas Uimhir OSI-NMA-014 © OSi / Rialtas na hÉireann
Ordnance Survey Ireland Licence No. OSI-NMA-014 © Ordnance Survey Ireland / Government of Ireland
Córas Comhordanáidí: Trasteilgean Mercator na hÉireann / Co-ordinate System: Irish Transverse Mercator

LCS na Muaidhe
River Moy SAC

1:5000 O.S. TILE 1911d 240 of 303

0 0.5km

Scála / Scale 1:7,500

SITE CODE
002298

Leagan / Version: 3.03

Arna chló an / Printed on: 07/06/2023

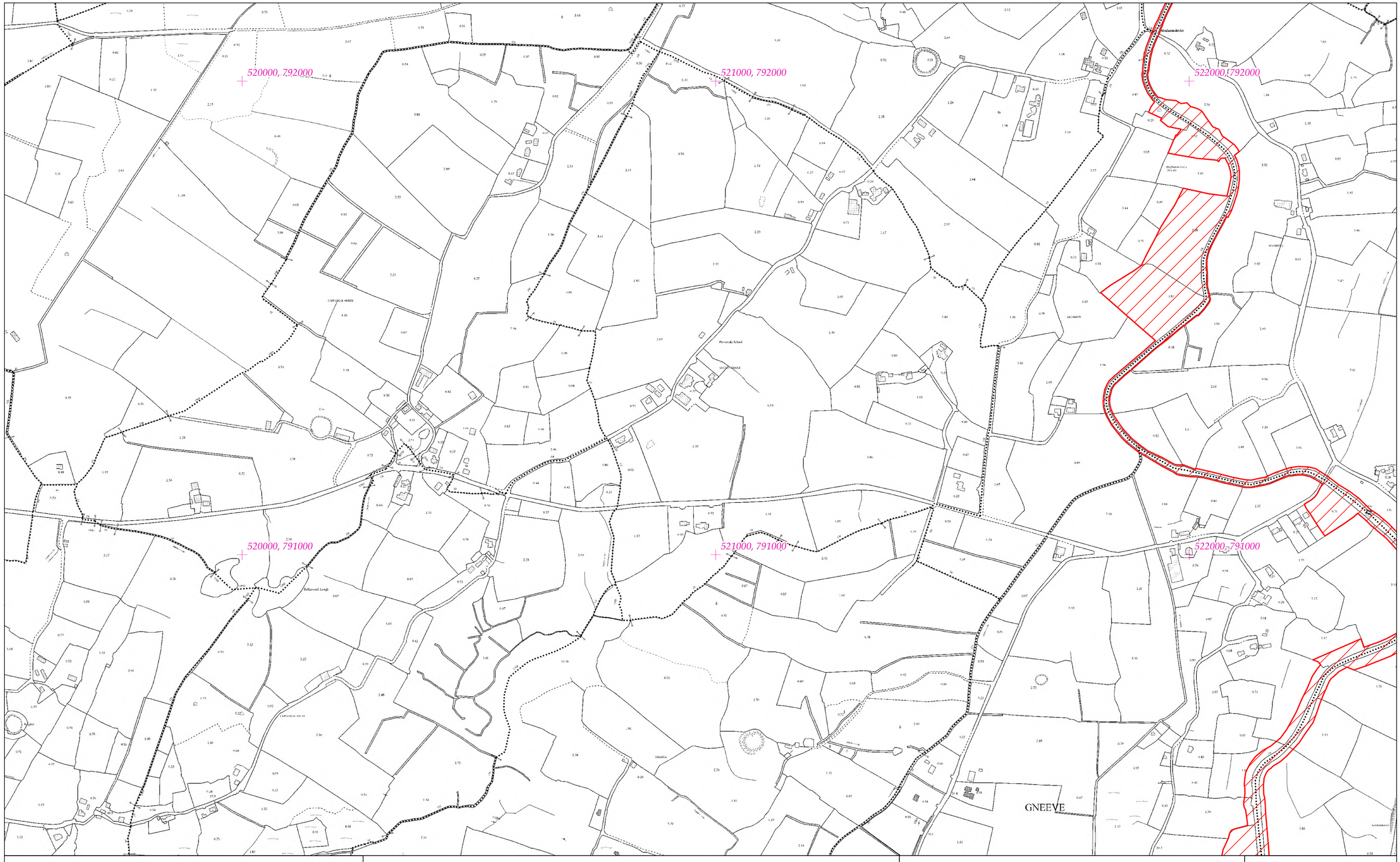

Rialachán 4(1)(b) / Regulation 4(1)(b)

Leathanach 241 de 303 (Co. Mhaigh Eo, Co. Ros Comáin agus Co. Shligigh)
Page 241 of 303 (Co. Mayo, Co. Roscommon and Co. Sligo)

LIMISTÉAR FAOI CHAOMHNÚ SPEISIALTA
SPECIAL AREA OF CONSERVATION

Suirbhéireacht Ordanáis Éireann Ceadúnas Uimhir OSI-NMA-014 © OSi / Rialtas na hÉireann
Ordnance Survey Ireland Licence No. OSI-NMA-014 © Ordnance Survey Ireland / Government of Ireland
Córas Comhordanáidí: Trasteilgean Mercator na hÉireann / Co-ordinate System: Irish Transverse Mercator

LCS na Muaidhe
River Moy SAC
1:5000 O.S. TILE 1966a 241 of 303

0 0.5km
Scála / Scale 1:7,500

SITE CODE
002298

Leagan / Version: 3.03

Arna chló an / Printed on: 07/06/2023

522000, 792000

523000, 792000

524000, 792000

522000, 791000

523000, 791000

524000, 791000

GNEEVE

Rialachán 4(1)(b) / Regulation 4(1)(b)

Leathanach 242 de 303 (Co. Mhaigh Eo, Co. Ros Comáin agus Co. Shligigh)

Page 242 of 303 (Co. Mayo, Co. Roscommon and Co. Sligo)

LIMISTÉAR FAOI CHAOMHNÚ SPEISIALTA
SPECIAL AREA OF CONSERVATION

Suirbhéireacht Ordanáis Éireann Ceadúnas Uimhir OSI-NMA-014 © OSi / Rialtas na hÉireann
Ordnance Survey Ireland Licence No. OSI-NMA-014 © Ordnance Survey Ireland / Government of Ireland
Córas Comhordanáidí: Trasteilgean Mercator na hÉireann / Co-ordinate System: Irish Transverse Mercator

LCS na Muaidhe
River Moy SAC

1:5000 O.S. TILE 1966b 242 of 303

0 0.5km

Scála / Scale 1:7,500

SITE CODE
002298

Leagan / Version: 3.03

Arna chló an / Printed on: 07/06/2023

LINVOASH

CREGGANNAVAR

DRUMDOOGH

DRUMCORRABAUN

CARRICK HILL

GNEEVE

KILMACRADE

BARRACKLAND

520000, 790000

521000, 790000

522000, 790000

520000, 789000

521000, 789000

522000, 789000

Rialachán 4(1)(b) / Regulation 4(1)(b)

Leathanach 243 de 303 (Co. Mhaigh Eo, Co. Ros Comáin agus Co. Shligigh)

Page 243 of 303 (Co. Mayo, Co. Roscommon and Co. Sligo)

LIMISTÉAR FAOI CHAOMHNÚ SPEISIALTA
SPECIAL AREA OF CONSERVATION

Suirbhéireacht Ordanáis Éireann Ceadúnas Uimhir OSI-NMA-014 © OSi / Rialtas na hÉireann
Ordnance Survey Ireland Licence No. OSI-NMA-014 © Ordnance Survey Ireland / Government of Ireland
Córas Comhordanáidí: Trasteilgean Mercator na hÉireann / Co-ordinate System: Irish Transverse Mercator

LCS na Muaidhe
River Moy SAC
1:5000 O.S. TILE 1966c 243 of 303

0 0.5km

Scála / Scale 1:7,500

SITE CODE
002298

Leagan / Version: 3.03

Arna chló an / Printed on: 07/06/2023

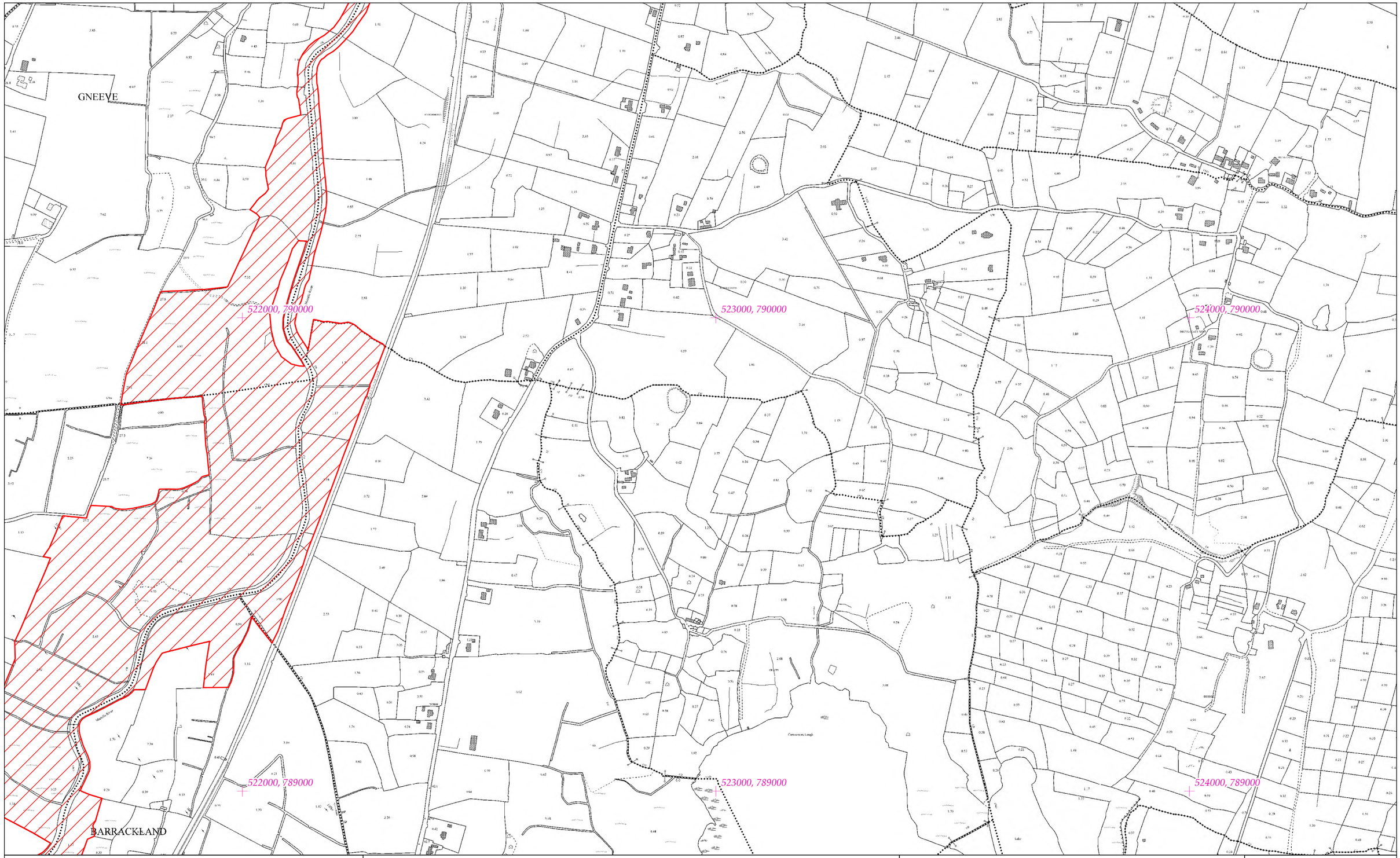

Rialachán 4(1)(b) / Regulation 4(1)(b)

Leathanach 244 de 303 (Co. Mhaigh Eo, Co. Ros Comáin agus Co. Shligigh)

Page 244 of 303 (Co. Mayo, Co. Roscommon and Co. Sligo)

LIMISTÉAR FAOI CHAOMHNÚ SPEISIALTA
SPECIAL AREA OF CONSERVATION

LCS na Muaidhe
River Moy SAC

1:5000 O.S. TILE 1966d 244 of 303

SITE CODE
002298

Suirbhéireacht Ordanáis Éireann Ceadúnas Uimhir OSI-NMA-014 © OSi / Rialtas na hÉireann
Ordnance Survey Ireland Licence No. OSI-NMA-014 © Ordnance Survey Ireland / Government of Ireland
Córas Comhordanáidí: Trasteilgean Mercator na hÉireann / Co-ordinate System: Irish Transverse Mercator

0 0.5km

Scála / Scale 1:7,500

Leagan / Version: 3.03

Arna chló an / Printed on: 07/06/2023

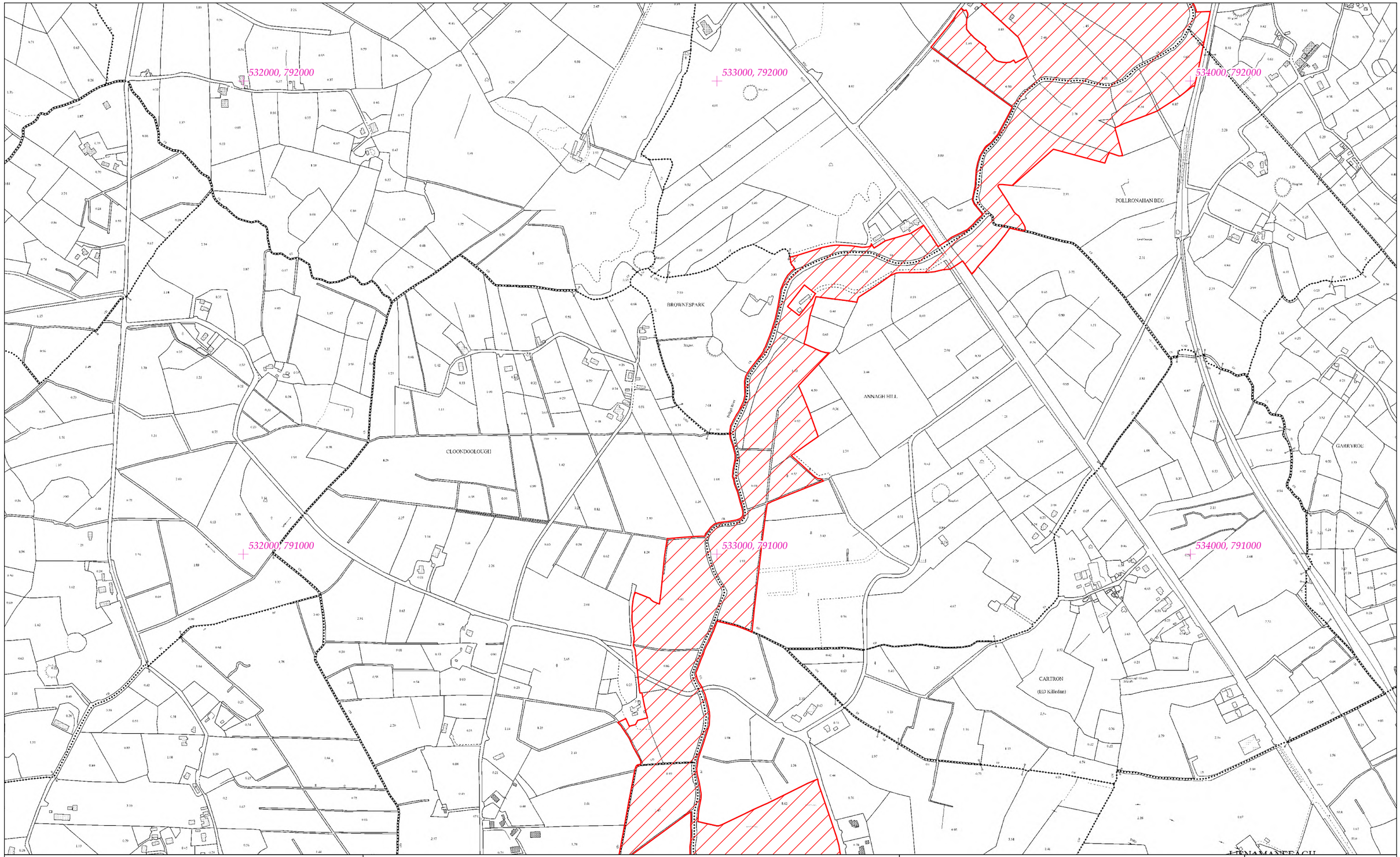

Rialachán 4(1)(b) / Regulation 4(1)(b)

Leathanach 245 de 303 (Co. Mhaigh Eo, Co. Ros Comáin agus Co. Shligigh)
Page 245 of 303 (Co. Mayo, Co. Roscommon and Co. Sligo)

LIMISTÉAR FAOI CHAOMHNÚ SPEISIALTA
SPECIAL AREA OF CONSERVATION

LCS na Muaidhe
River Moy SAC
1:5000 O.S. TILE 1969a 245 of 303

SITE CODE
002298

Suirbhéireacht Ordanáis Éireann Ceadúnas Uimhir OSI-NMA-014 © OSi / Rialtas na hÉireann
Ordnance Survey Ireland Licence No. OSI-NMA-014 © Ordnance Survey Ireland / Government of Ireland
Córas Comhordanáidí: Trasteilgean Mercator na hÉireann / Co-ordinate System: Irish Transverse Mercator

0 0.5km
Scála / Scale 1:7,500

Leagan / Version: 3.03

Arna chló an / Printed on: 07/06/2023

534000, 792000

535000, 792000

536000, 792000

534000, 791000

535000, 791000

536000, 791000

POLLRONAHAN BEG

GARRYROE

PART OF TREANKEEL

ATTAVALLY

CARTRON

(LD Killedan)

Rialachán 4(1)(b) / Regulation 4(1)(b)

Leathanach 246 de 303 (Co. Mhaigh Eo, Co. Ros Comáin agus Co. Shligigh)

Page 246 of 303 (Co. Mayo, Co. Roscommon and Co. Sligo)

LIMISTÉAR FAOI CHAOMHNÚ SPEISIALTA
SPECIAL AREA OF CONSERVATION

Suirbhéireacht Ordanáis Éireann Ceadúnas Uimhir OSI-NMA-014 © OSi / Rialtas na hÉireann
Ordnance Survey Ireland Licence No. OSI-NMA-014 © Ordnance Survey Ireland / Government of Ireland
Córas Comhordanáidí: Trasteilgean Mercator na hÉireann / Co-ordinate System: Irish Transverse Mercator

LCS na Muaidhe
River Moy SAC

1:5000 O.S. TILE 1969b 246 of 303

0 0.5km

Scála / Scale 1:7,500

SITE CODE
002298

Leagan / Version: 3.03

Arna chló an / Printed on: 07/06/2023

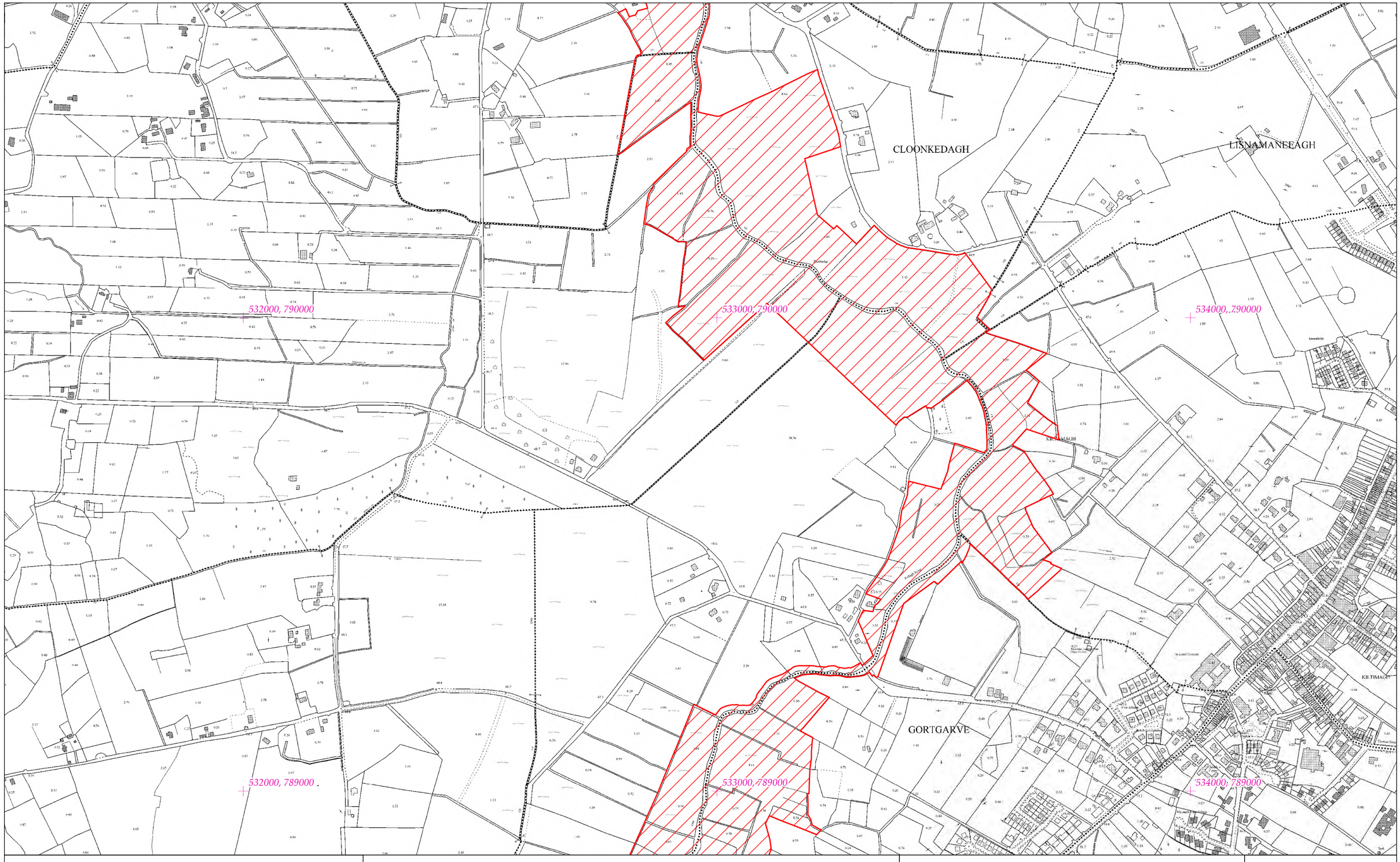

Rialachán 4(1)(b) / Regulation 4(1)(b)

Leathanach 247 de 303 (Co. Mhaigh Eo, Co. Ros Comáin agus Co. Shligigh)

Page 247 of 303 (Co. Mayo, Co. Roscommon and Co. Sligo)

LIMISTÉAR FAOI CHAOMHNÚ SPEISIALTA
SPECIAL AREA OF CONSERVATION

Suirbhéireacht Ordanáis Éireann Ceadúnas Uimhir OSI-NMA-014 © OSi / Rialtas na hÉireann
Ordnance Survey Ireland Licence No. OSI-NMA-014 © Ordnance Survey Ireland / Government of Ireland
Córas Comhordanáidí: Trasteilgean Mercator na hÉireann / Co-ordinate System: Irish Transverse Mercator

LCS na Muaidhe
River Moy SAC
1:5000 O.S. TILE 1969c 247 of 303

SITE CODE
002298

0 0.5km
Scála / Scale 1:7,500

Leagan / Version: 3.03

Arna chló an / Printed on: 07/06/2023

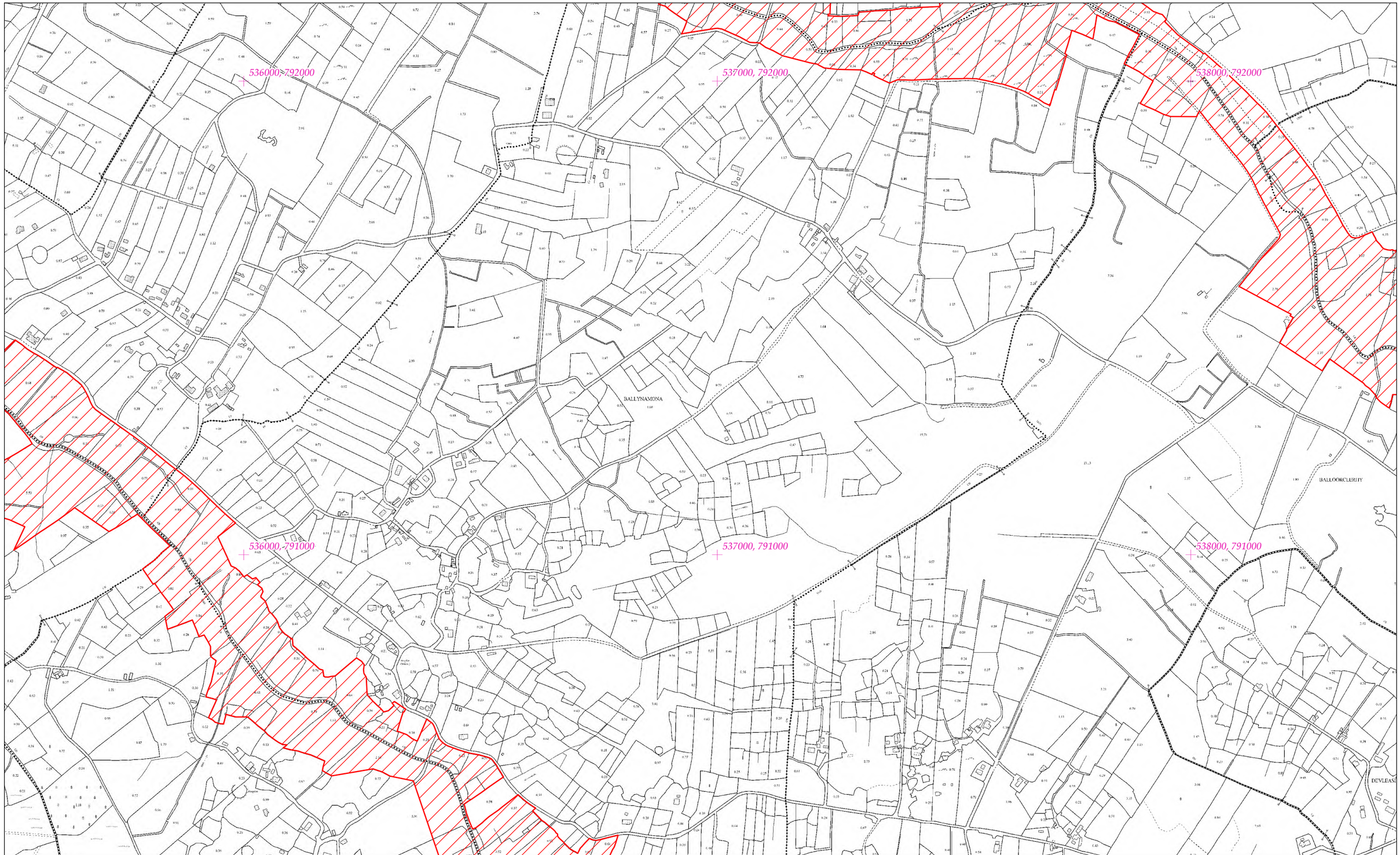

Rialachán 4(1)(b) / Regulation 4(1)(b)

Leathanach 248 de 303 (Co. Mhaigh Eo, Co. Ros Comáin agus Co. Shligigh)

Page 248 of 303 (Co. Mayo, Co. Roscommon and Co. Sligo)

LIMISTÉAR FAOI CHAOMHNÚ SPEISIALTA
SPECIAL AREA OF CONSERVATION

Suirbhéireacht Ordanáis Éireann Ceadúnas Uimhir OSI-NMA-014 © OSi / Rialtas na hÉireann
Ordnance Survey Ireland Licence No. OSI-NMA-014 © Ordnance Survey Ireland / Government of Ireland
Córas Comhordanáidí: Trasteilgean Mercator na hÉireann / Co-ordinate System: Irish Transverse Mercator

LCS na Muaidhe
River Moy SAC
1:5000 O.S. TILE 1970a 248 of 303

0 0.5km

Scála / Scale 1:7,500

SITE CODE
002298

Leagan / Version: 3.03

Arna chló an / Printed on: 07/06/2023

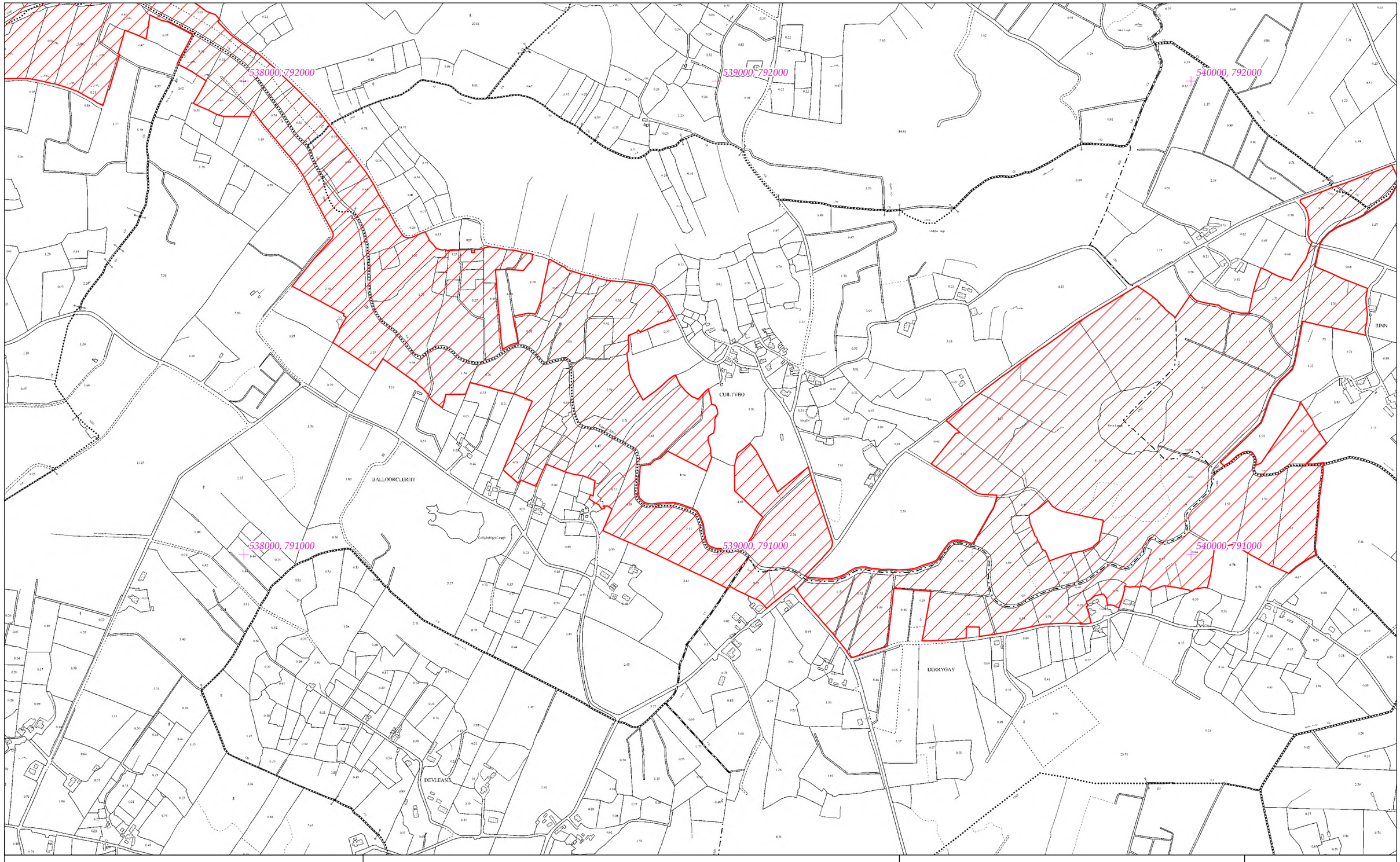

Rialachán 4(1)(b) / Regulation 4(1)(b)

Leathanach 249 de 303 (Co. Mhaigh Eo, Co. Ros Comáin agus Co. Shligigh)
Page 249 of 303 (Co. Mayo, Co. Roscommon and Co. Sligo)

LIMISTÉAR FAOI CHAOMHNÚ SPEISIALTA
SPECIAL AREA OF CONSERVATION

Suirbhéireacht Ordanáis Éireann Ceadúnas Uimhir OSI-NMA-014 © OSi / Rialtas na hÉireann
Ordnance Survey Ireland Licence No. OSI-NMA-014 © Ordnance Survey Ireland / Government of Ireland
Córas Comhordanáidí: Trasteilgean Mercator na hÉireann / Co-ordinate System: Irish Transverse Mercator

LCS na Muaidhe
River Moy SAC
1:5000 O.S. TILE 1970b 249 of 303

0 0.5km
Scála / Scale 1:7,500

SITE CODE
002298

Leagan / Version: 3.03

Arna chló an / Printed on: 07/06/2023

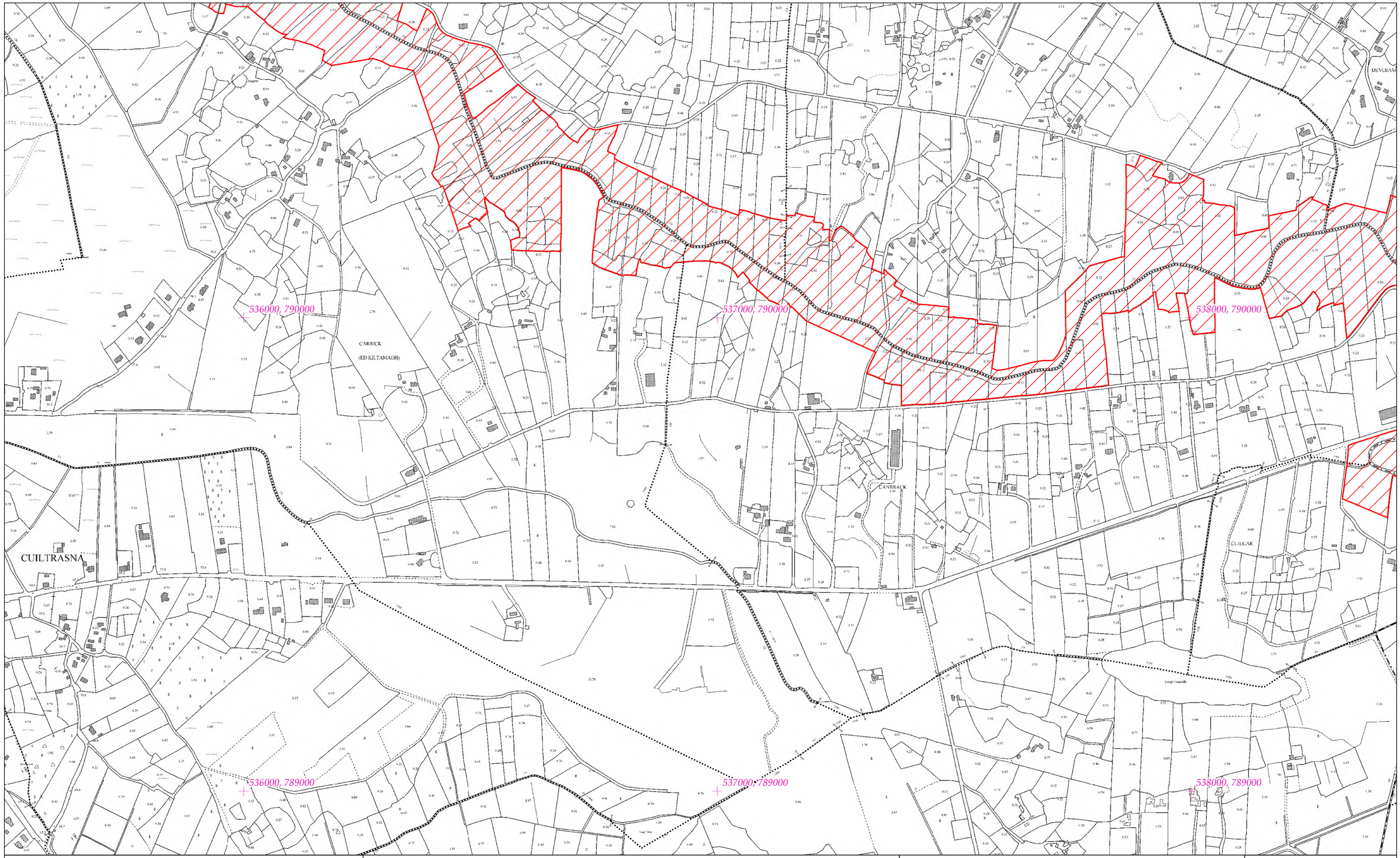

Rialachán 4(1)(b) / Regulation 4(1)(b)

Leathanach 250 de 303 (Co. Mhaigh Eo, Co. Ros Comáin agus Co. Shligigh)

Page 250 of 303 (Co. Mayo, Co. Roscommon and Co. Sligo)

LIMISTÉAR FAOI CHAOMHNÚ SPEISIALTA
SPECIAL AREA OF CONSERVATION

LCS na Muaidhe
River Moy SAC

1:5000 O.S. TILE 1970c 250 of 303

SITE CODE
002298

Suirbhéireacht Ordanáis Éireann Ceadúnas Uimhir OSI-NMA-014 © OSi / Rialtas na hÉireann
Ordnance Survey Ireland Licence No. OSI-NMA-014 © Ordnance Survey Ireland / Government of Ireland
Córas Comhordanáidí: Trasteilgean Mercator na hÉireann / Co-ordinate System: Irish Transverse Mercator

0 0.5km

Scála / Scale 1:7,500

Leagan / Version: 3.03

Arna chló an / Printed on: 07/06/2023

538000, 790000

539000, 790000

540000, 790000

538000, 789000

539000, 789000

540000, 789000

DEVLEASH

DERRYNANED

DERRYCLAHA

CULGAR

TAWNAGH

(ED Kilkelly)

Rialachán 4(1)(b) / Regulation 4(1)(b)

Leathanach 251 de 303 (Co. Mhaigh Eo, Co. Ros Comáin agus Co. Shligigh)

Page 251 of 303 (Co. Mayo, Co. Roscommon and Co. Sligo)

LIMISTÉAR FAOI CHAOMHNÚ SPEISIALTA
SPECIAL AREA OF CONSERVATION

Suirbhéireacht Ordanáis Éireann Ceadúnas Uimhir OSI-NMA-014 © OSi / Rialtas na hÉireann
Ordnance Survey Ireland Licence No. OSI-NMA-014 © Ordnance Survey Ireland / Government of Ireland
Córas Comhordanáidí: Trasteilgean Mercator na hÉireann / Co-ordinate System: Irish Transverse Mercator

LCS na Muaidhe
River Moy SAC

1:5000 O.S. TILE 1970d 251 of 303

0 0.5km

Scála / Scale 1:7,500

SITE CODE
002298

Leagan / Version: 3.03

Arna chló an / Printed on: 07/06/2023

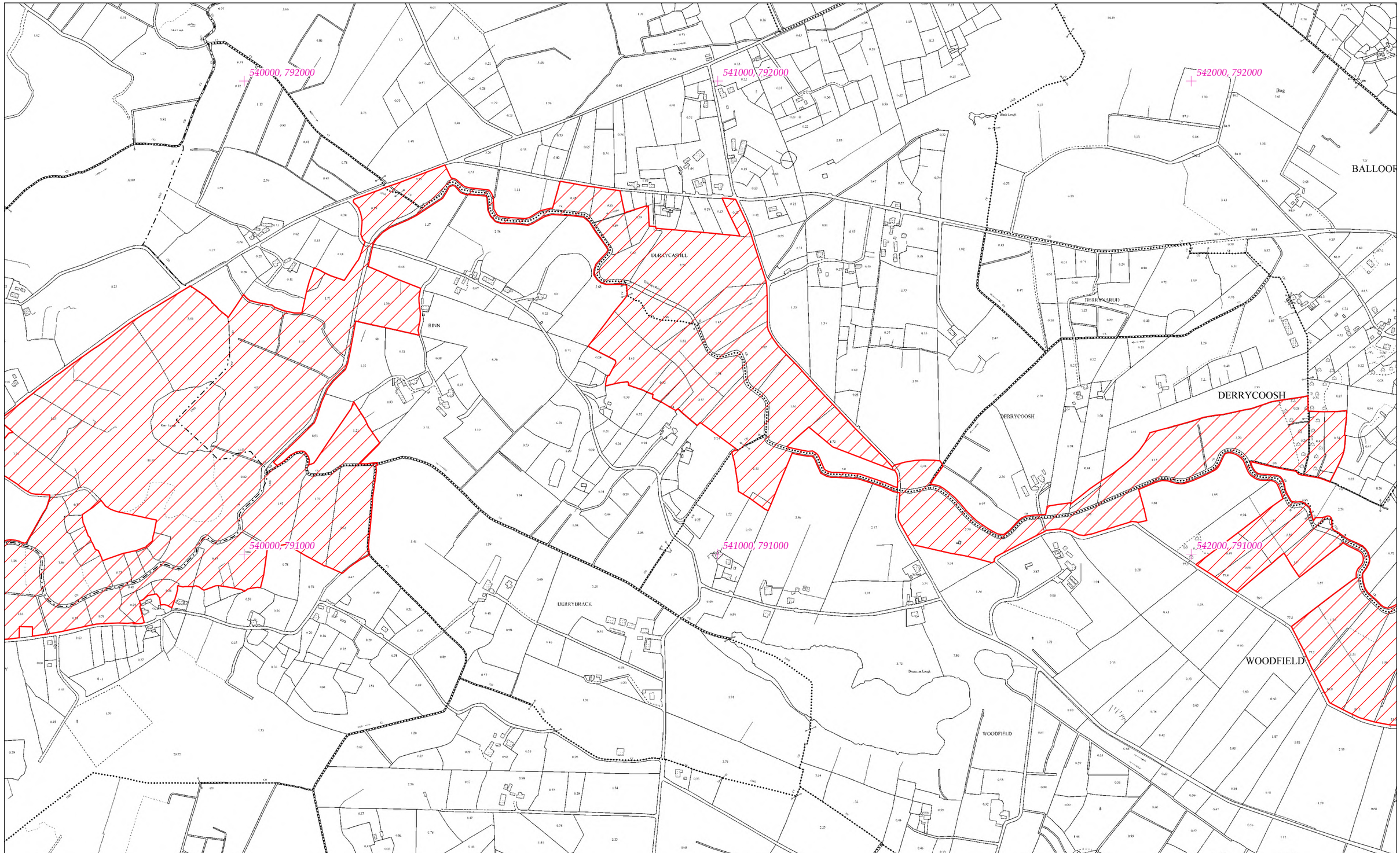

Rialachán 4(1)(b) / Regulation 4(1)(b)

Leathanach 252 de 303 (Co. Mhaigh Eo, Co. Ros Comáin agus Co. Shligigh)

Page 252 of 303 (Co. Mayo, Co. Roscommon and Co. Sligo)

LIMISTÉAR FAOI CHAOMHNÚ SPEISIALTA
SPECIAL AREA OF CONSERVATION

Suirbhéireacht Ordanáis Éireann Ceadúnas Uimhir OSI-NMA-014 © OSi / Rialtas na hÉireann
Ordnance Survey Ireland Licence No. OSI-NMA-014 © Ordnance Survey Ireland / Government of Ireland
Córas Comhordanáidí: Trasteilgean Mercator na hÉireann / Co-ordinate System: Irish Transverse Mercator

LCS na Muaidhe
River Moy SAC
1:5000 O.S. TILE 1971a 252 of 303

0 0.5km

Scála / Scale 1:7,500

SITE CODE
002298

Leagan / Version: 3.03

Arna chló an / Printed on: 07/06/2023

542000, 792000
543000, 792000
544000, 792000
542000, 791000
543000, 791000
544000, 791000
BALLOOR
KILKELLY
DERRYCOOSH
CLOONTARRIFF
(ED Kilkelly)
BALLYGLASS
(ED Kilkelly)
WOODFIELD
CLOONTURK

Rialachán 4(1)(b) / Regulation 4(1)(b)

Leathanach 253 de 303 (Co. Mhaigh Eo, Co. Ros Comáin agus Co. Shligigh)

Page 253 of 303 (Co. Mayo, Co. Roscommon and Co. Sligo)

LIMISTÉAR FAOI CHAOMHNÚ SPEISIALTA
SPECIAL AREA OF CONSERVATION

LCS na Muaidhe
River Moy SAC

1:5000 O.S. TILE 1971b 253 of 303

SITE CODE
002298

Suirbhéireacht Ordanáis Éireann Ceadúnas Uimhir OSI-NMA-014 © OSi / Rialtas na hÉireann
Ordnance Survey Ireland Licence No. OSI-NMA-014 © Ordnance Survey Ireland / Government of Ireland
Córas Comhordanáidí: Trasteilgean Mercator na hÉireann / Co-ordinate System: Irish Transverse Mercator

0 0.5km

Scála / Scale 1:7,500

Leagan / Version: 3.03

Arna chló an / Printed on: 07/06/2023

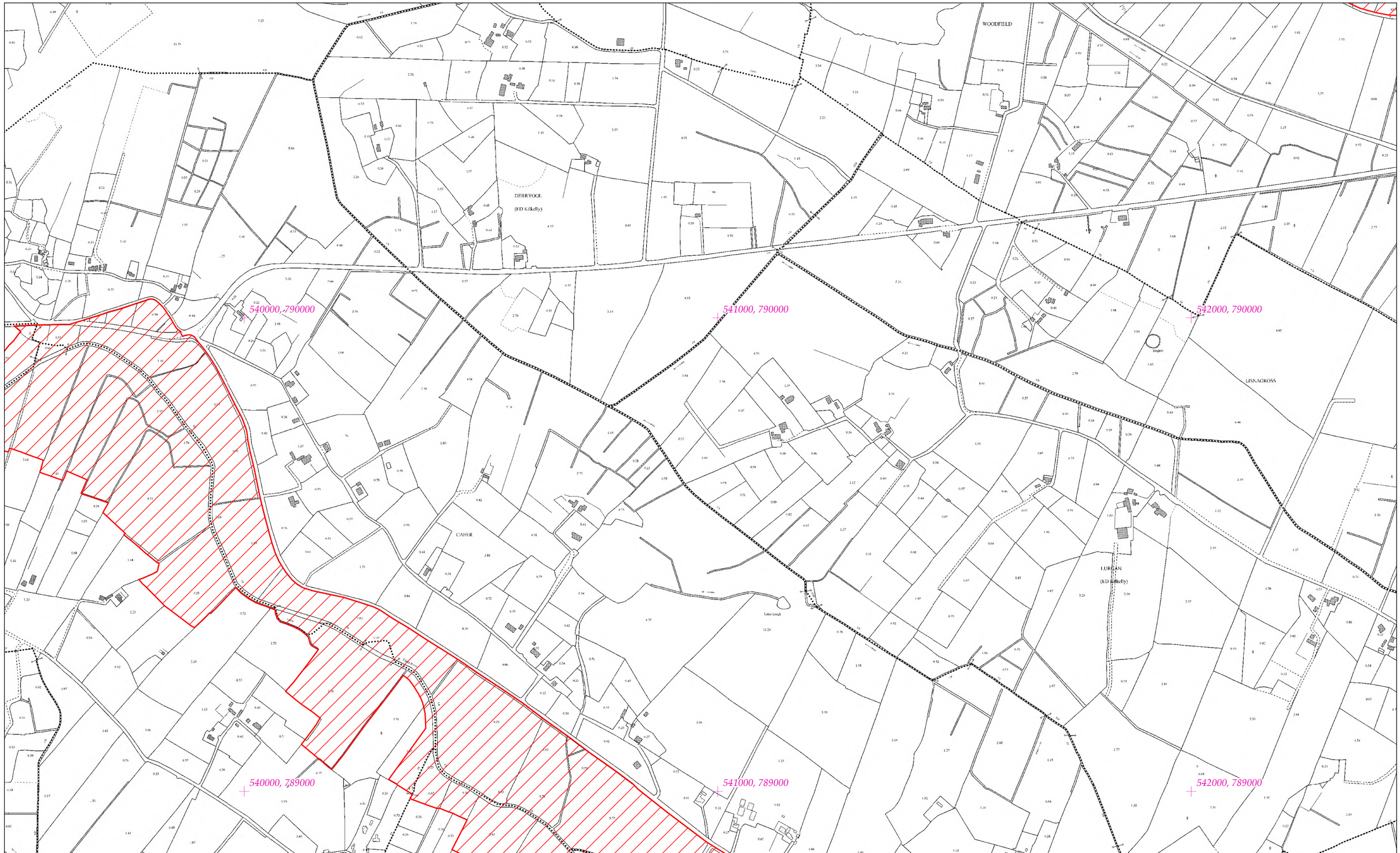

Rialachán 4(1)(b) / Regulation 4(1)(b)

Leathanach 254 de 303 (Co. Mhaigh Eo, Co. Ros Comáin agus Co. Shligigh)

Page 254 of 303 (Co. Mayo, Co. Roscommon and Co. Sligo)

LIMISTÉAR FAOI CHAOMHNÚ SPEISIALTA
SPECIAL AREA OF CONSERVATION

LCS na Muaidhe
River Moy SAC

1:5000 O.S. TILE 1971c 254 of 303

SITE CODE
002298

Suirbhéireacht Ordanáis Éireann Ceadúnas Uimhir OSI-NMA-014 © OSi / Rialtas na hÉireann
Ordnance Survey Ireland Licence No. OSI-NMA-014 © Ordnance Survey Ireland / Government of Ireland
Córas Comhordanáidí: Trasteilgean Mercator na hÉireann / Co-ordinate System: Irish Transverse Mercator

0 0.5km

Scála / Scale 1:7,500

Leagan / Version: 3.03

Arna chló an / Printed on: 07/06/2023

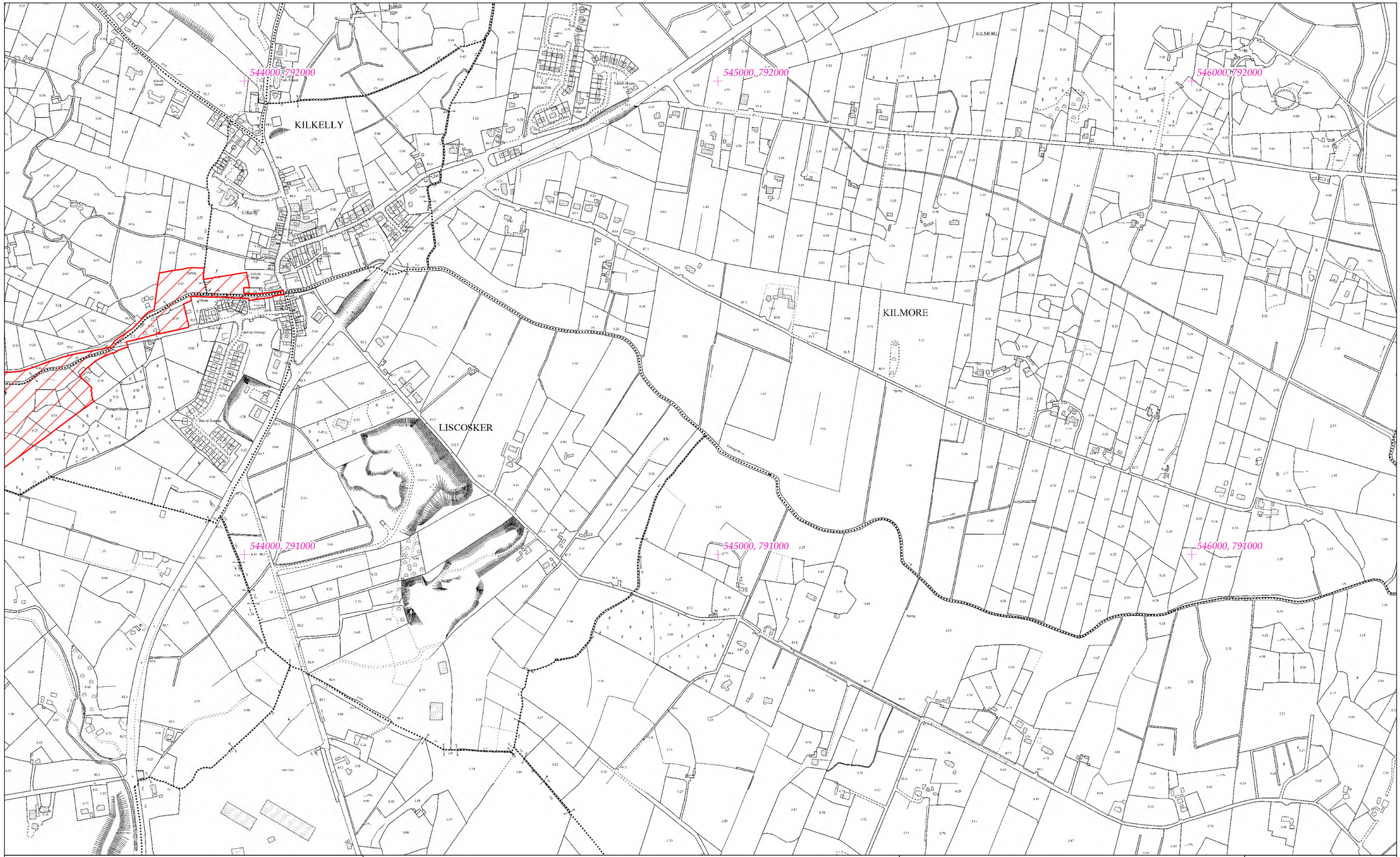
544000, 792000
545000, 792000
546000, 792000
544000, 791000
545000, 791000
546000, 791000
KILKELLY
KILMORE
LISCOSKER
Kilkelly
Kilkelly Bridge
Kilkelly School
Kilkelly Church
Kilkelly Graveyard
Highland Park
Kilmore Heights
Kilmore Cross
Kilmore Church
Kilmore Graveyard
Kilmore Cemetery
Lisnagree River
Spring
Well
Ring Barrow
Ring Barrow (Site of)
Ring Barrow (Remains of)
Ring Barrow (Site of)
Ring Barrow (Site of)
Ring Barrow (Site

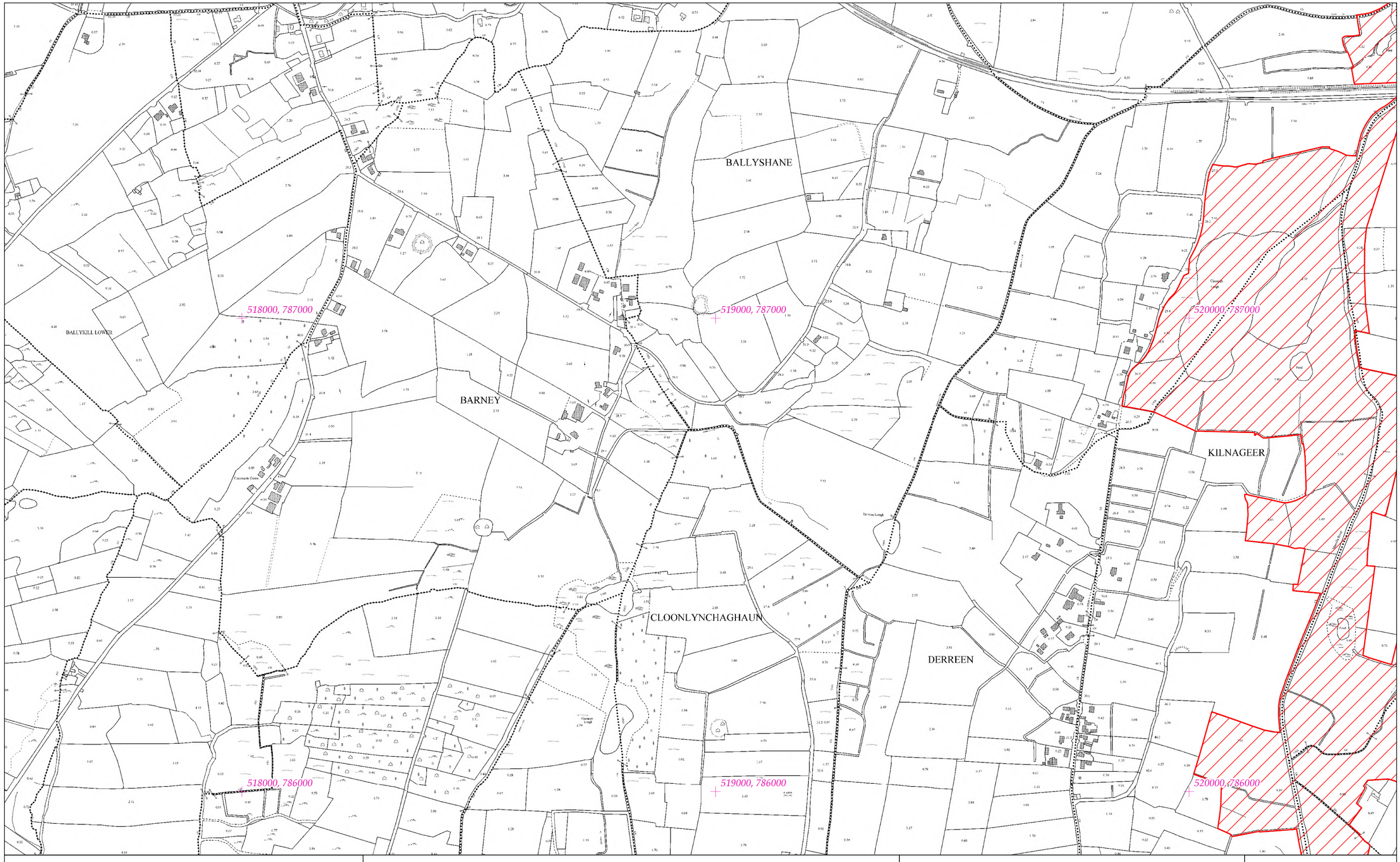

Rialachán 4(1)(b) / Regulation 4(1)(b)

Leathanach 256 de 303 (Co. Mhaigh Eo, Co. Ros Comáin agus Co. Shligigh)

Page 256 of 303 (Co. Mayo, Co. Roscommon and Co. Sligo)

LIMISTÉAR FAOI CHAOMHNÚ SPEISIALTA
SPECIAL AREA OF CONSERVATION

Suirbhéireacht Ordanáis Éireann Ceadúnas Uimhir OSI-NMA-014 © OSi / Rialtas na hÉireann
Ordnance Survey Ireland Licence No. OSI-NMA-014 © Ordnance Survey Ireland / Government of Ireland
Córas Comhordanáidí: Trasteilgean Mercator na hÉireann / Co-ordinate System: Irish Transverse Mercator

LCS na Muaidhe
River Moy SAC

1:5000 O.S. TILE 2024d 256 of 303

0 0.5km

Scála / Scale 1:7,500

SITE CODE
002298

Leagan / Version: 3.03

Arna chló an / Printed on: 07/06/2023

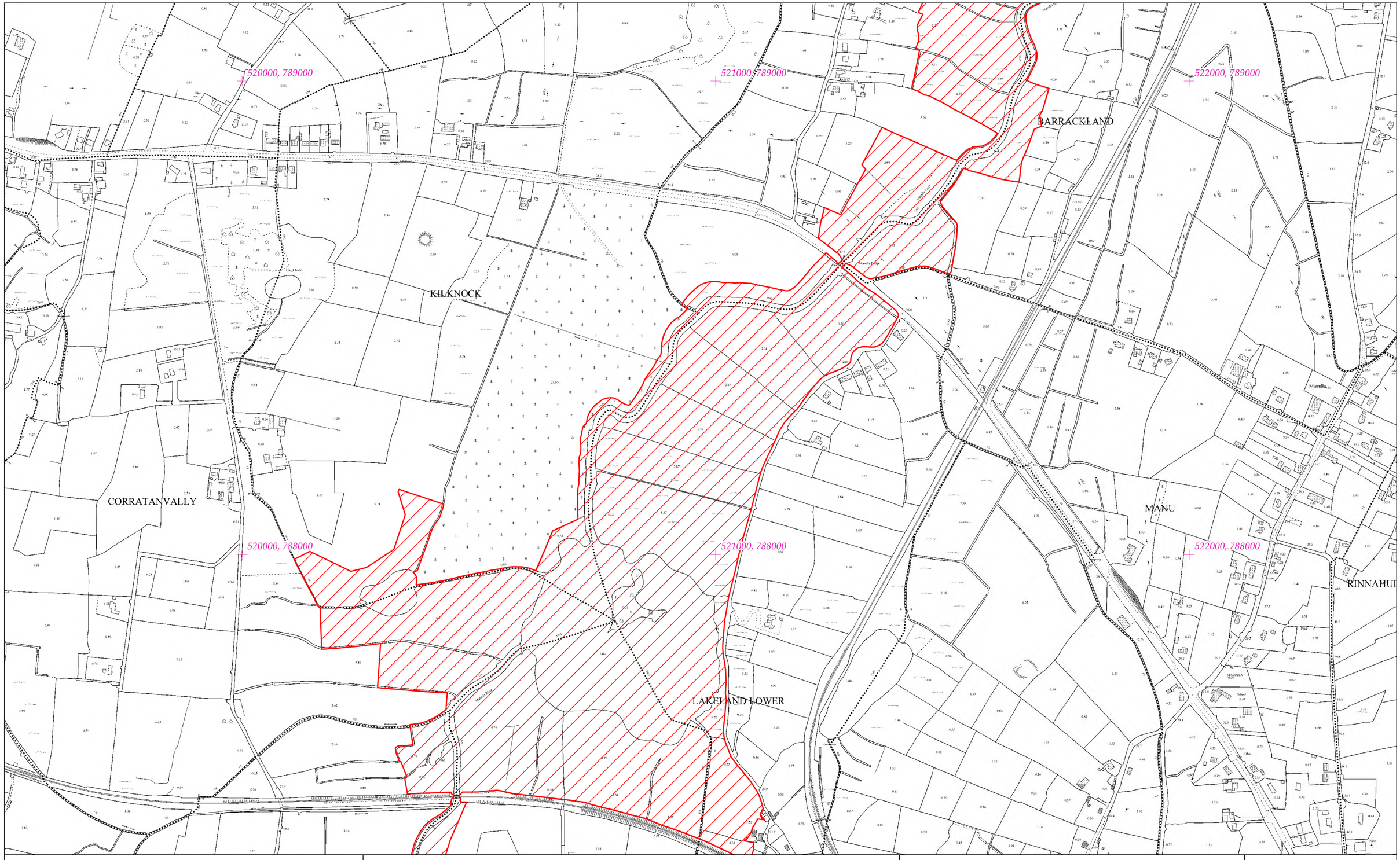

Rialachán 4(1)(b) / Regulation 4(1)(b)

Leathanach 257 de 303 (Co. Mhaigh Eo, Co. Ros Comáin agus Co. Shligigh)

Page 257 of 303 (Co. Mayo, Co. Roscommon and Co. Sligo)

LIMISTÉAR FAOI CHAOMHNÚ SPEISIALTA
SPECIAL AREA OF CONSERVATION

Suirbhéireacht Ordanáis Éireann Ceadúnas Uimhir OSI-NMA-014 © OSi / Rialtas na hÉireann
Ordnance Survey Ireland Licence No. OSI-NMA-014 © Ordnance Survey Ireland / Government of Ireland
Córas Comhordanáidí: Trasteilgean Mercator na hÉireann / Co-ordinate System: Irish Transverse Mercator

LCS na Muaidhe
River Moy SAC

1:5000 O.S. TILE 2025a 257 of 303

0 0.5km

Scála / Scale 1:7,500

SITE CODE
002298

Leagan / Version: 3.03

Arna chló an / Printed on: 07/06/2023

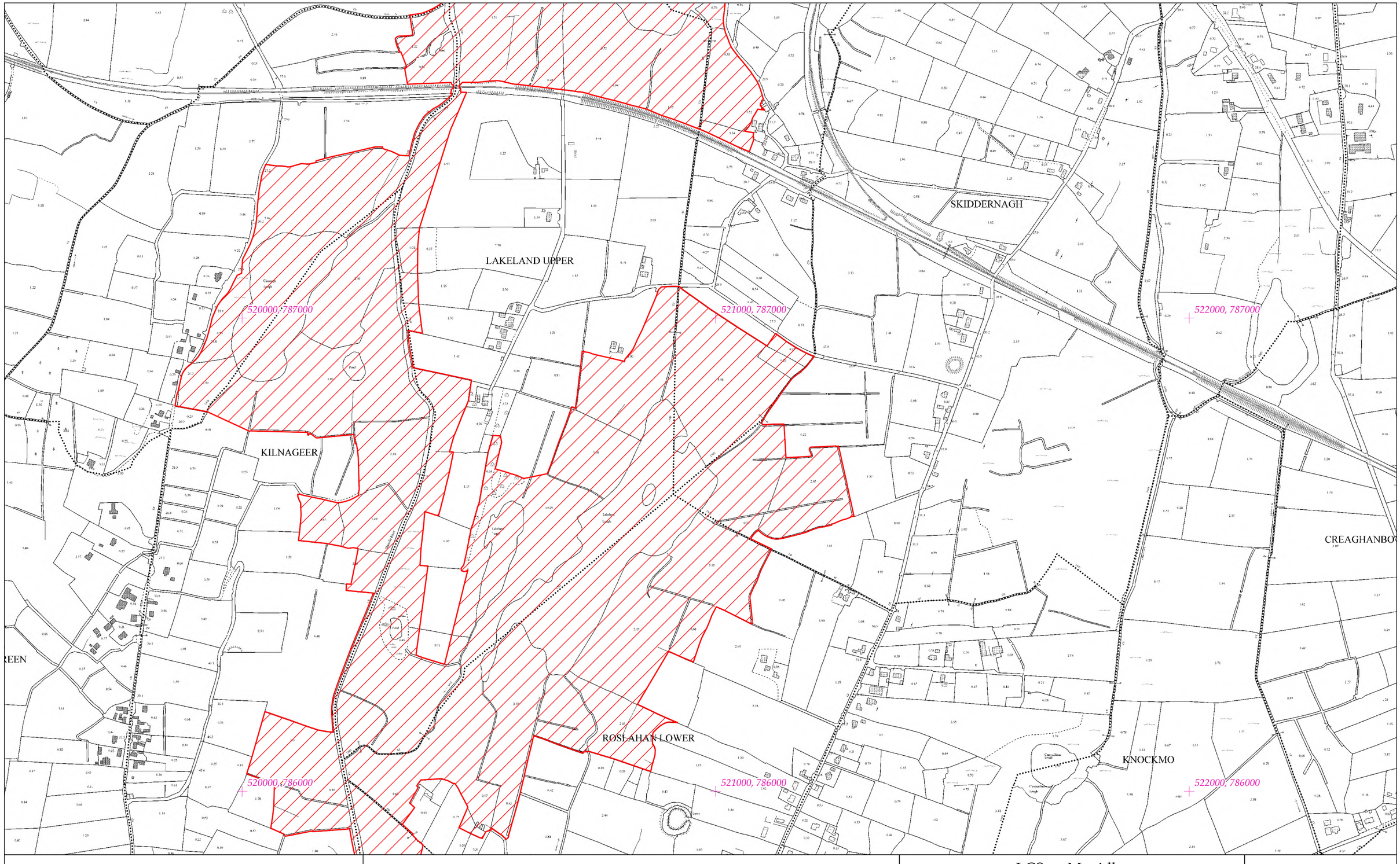

Rialachán 4(1)(b) / Regulation 4(1)(b)

Leathanach 258 de 303 (Co. Mhaigh Eo, Co. Ros Comáin agus Co. Shligigh)

Page 258 of 303 (Co. Mayo, Co. Roscommon and Co. Sligo)

LIMISTÉAR FAOI CHAOMHNÚ SPEISIALTA
SPECIAL AREA OF CONSERVATION

Suirbhéireacht Ordanáis Éireann Ceadúnas Uimhir OSI-NMA-014 © OSi / Rialtas na hÉireann
Ordnance Survey Ireland Licence No. OSI-NMA-014 © Ordnance Survey Ireland / Government of Ireland
Córas Comhordanáidí: Trasteilgean Mercator na hÉireann / Co-ordinate System: Irish Transverse Mercator

LCS na Muaidhe
River Moy SAC

1:5000 O.S. TILE 2025c 258 of 303

0 0.5km

Scála / Scale 1:7,500

SITE CODE
002298

Leagan / Version: 3.03

Arna chló an / Printed on: 07/06/2023

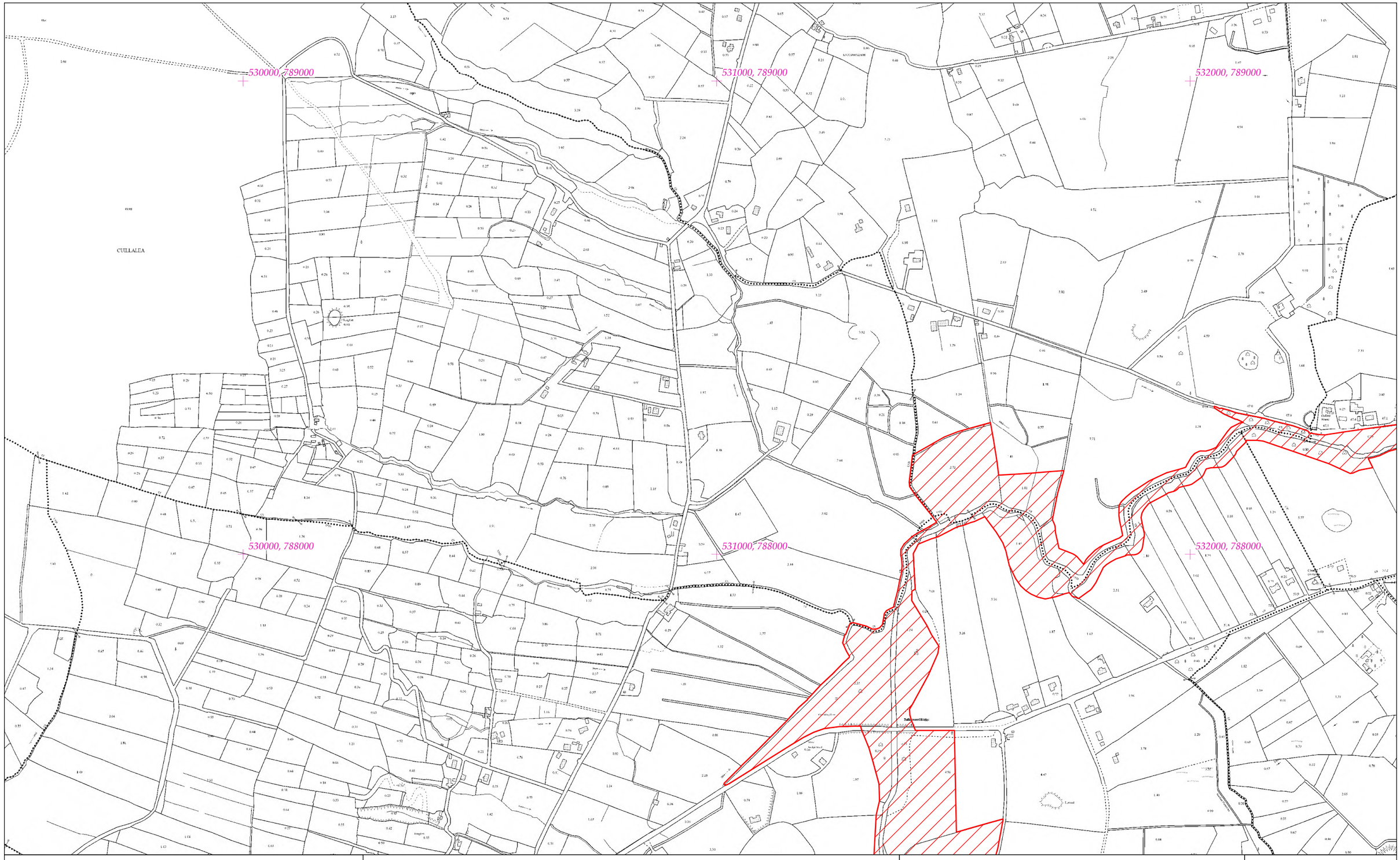

Rialachán 4(1)(b) / Regulation 4(1)(b)

Leathanach 259 de 303 (Co. Mhaigh Eo, Co. Ros Comáin agus Co. Shligigh)

Page 259 of 303 (Co. Mayo, Co. Roscommon and Co. Sligo)

LIMISTÉAR FAOI CHAOMHNÚ SPEISIALTA
SPECIAL AREA OF CONSERVATION

Suirbhéireacht Ordanáis Éireann Ceadúnas Uimhir OSI-NMA-014 © OSi / Rialtas na hÉireann
Ordnance Survey Ireland Licence No. OSI-NMA-014 © Ordnance Survey Ireland / Government of Ireland
Córas Comhordanáidí: Trasteilgean Mercator na hÉireann / Co-ordinate System: Irish Transverse Mercator

LCS na Muaidhe
River Moy SAC
1:5000 O.S. TILE 2027b 259 of 303

0 0.5km

Scála / Scale 1:7,500

SITE CODE
002298

Leagan / Version: 3.03

Arna chló an / Printed on: 07/06/2023

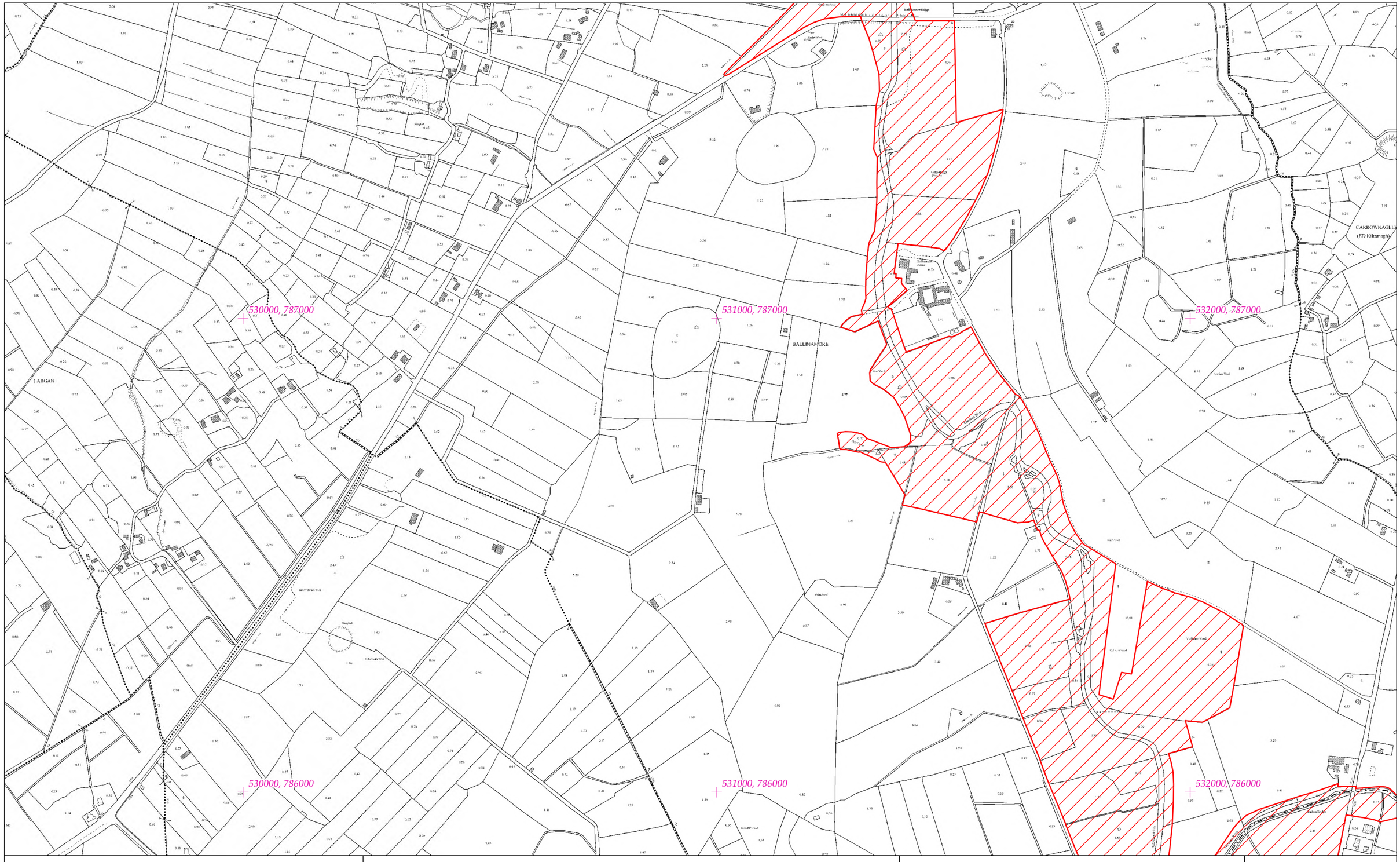

Rialachán 4(1)(b) / Regulation 4(1)(b)

Leathanach 260 de 303 (Co. Mhaigh Eo, Co. Ros Comáin agus Co. Shligigh)
Page 260 of 303 (Co. Mayo, Co. Roscommon and Co. Sligo)

LIMISTÉAR FAOI CHAOMHNÚ SPEISIALTA
SPECIAL AREA OF CONSERVATION

Suirbhéireacht Ordanáis Éireann Ceadúnas Uimhir OSI-NMA-014 © OSi / Rialtas na hÉireann
Ordnance Survey Ireland Licence No. OSI-NMA-014 © Ordnance Survey Ireland / Government of Ireland
Córas Comhordanáidí: Trasteilgean Mercator na hÉireann / Co-ordinate System: Irish Transverse Mercator

LCS na Muaidhe
River Moy SAC
1:5000 O.S. TILE 2027d 260 of 303

0 0.5km
Scála / Scale 1:7,500

SITE CODE
002298

Leagan / Version: 3.03

Arna chló an / Printed on: 07/06/2023

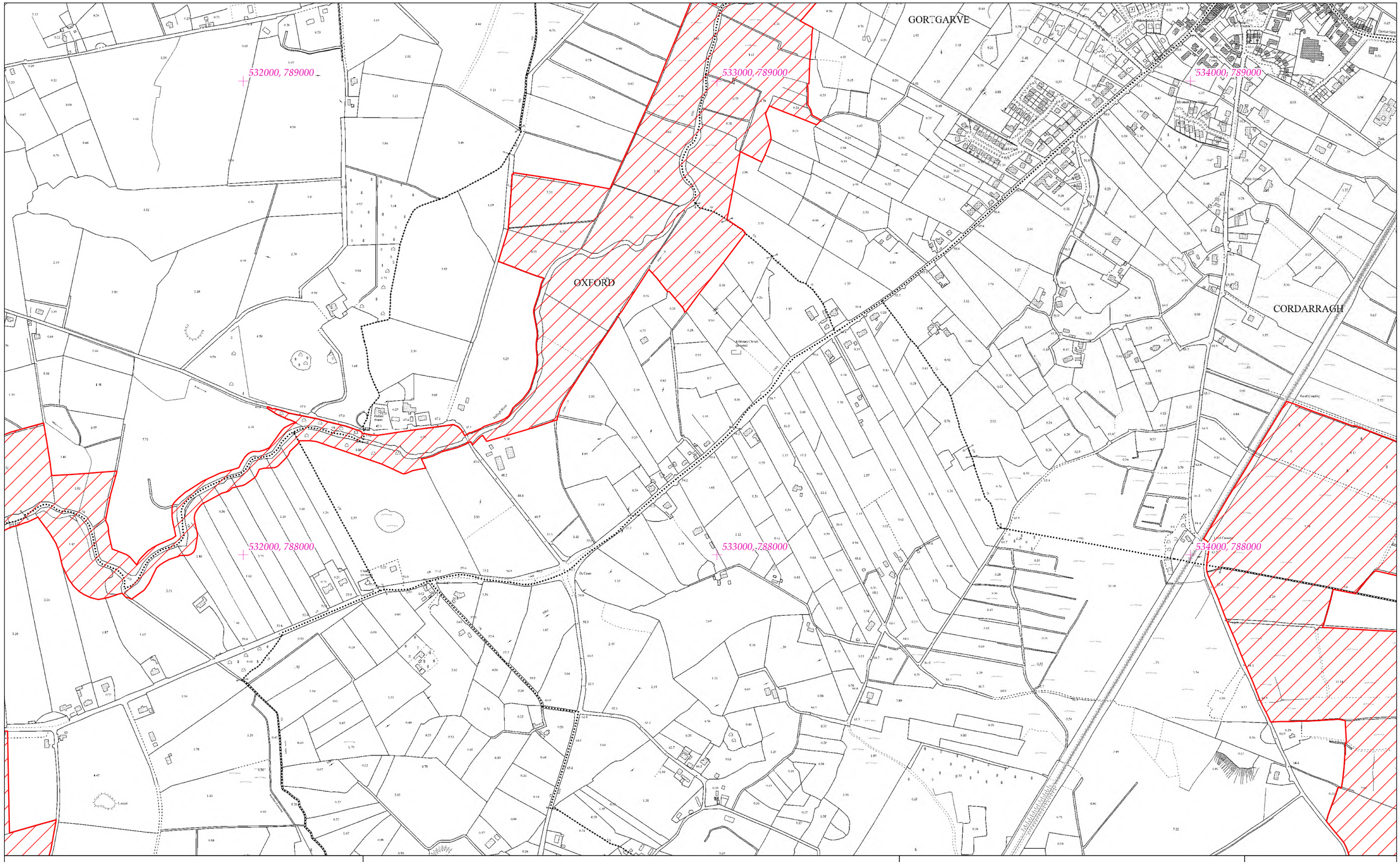

Rialachán 4(1)(b) / Regulation 4(1)(b)

Leathanach 261 de 303 (Co. Mhaigh Eo, Co. Ros Comáin agus Co. Shligigh)

Page 261 of 303 (Co. Mayo, Co. Roscommon and Co. Sligo)

LIMISTÉAR FAOI CHAOMHNÚ SPEISIALTA
SPECIAL AREA OF CONSERVATION

LCS na Muaidhe
River Moy SAC

1:5000 O.S. TILE 2028a 261 of 303

SITE CODE
002298

Suirbhéireacht Ordanáis Éireann Ceadúnas Uimhir OSI-NMA-014 © OSi / Rialtas na hÉireann
Ordnance Survey Ireland Licence No. OSI-NMA-014 © Ordnance Survey Ireland / Government of Ireland
Córas Comhordanáidí: Trasteilgean Mercator na hÉireann / Co-ordinate System: Irish Transverse Mercator

0 0.5km

Scála / Scale 1:7,500

Leagan / Version: 3.03

Arna chló an / Printed on: 07/06/2023

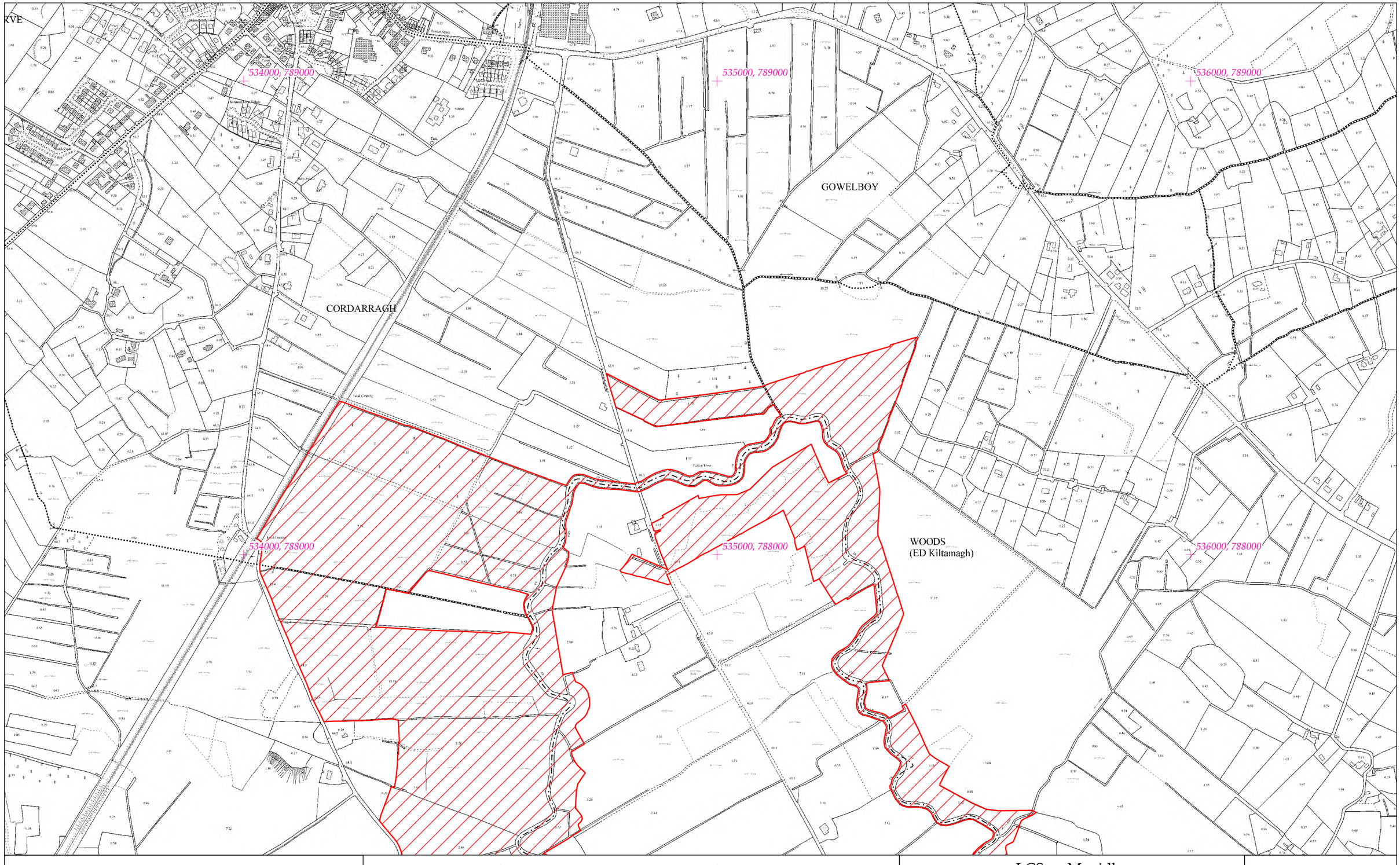

Rialachán 4(1)(b) / Regulation 4(1)(b)

Leathanach 262 de 303 (Co. Mhaigh Eo, Co. Ros Comáin agus Co. Shligigh)

Page 262 of 303 (Co. Mayo, Co. Roscommon and Co. Sligo)

LIMISTÉAR FAOI CHAOMHNÚ SPEISIALTA
SPECIAL AREA OF CONSERVATION

LCS na Muaidhe
River Moy SAC

1:5000 O.S. TILE 2028b 262 of 303

SITE CODE
002298

Suirbhéireacht Ordanáis Éireann Ceadúnas Uimhir OSI-NMA-014 © OSi / Rialtas na hÉireann
Ordnance Survey Ireland Licence No. OSI-NMA-014 © Ordnance Survey Ireland / Government of Ireland
Córas Comhordanáidí: Trasteilgean Mercator na hÉireann / Co-ordinate System: Irish Transverse Mercator

0 0.5km

Scála / Scale 1:7,500

Leagan / Version: 3.03

Arna chló an / Printed on: 07/06/2023

CARROWNAGULLAGH1
(FD Kilmanagh)

CARROWREAGH
(FD Kilmanagh)

532000, 787000

533000, 787000

534000, 787000

532000, 786000

533000, 786000

534000, 786000

Rialachán 4(1)(b) / Regulation 4(1)(b)

Leathanach 263 de 303 (Co. Mhaigh Eo, Co. Ros Comáin agus Co. Shligigh)

Page 263 of 303 (Co. Mayo, Co. Roscommon and Co. Sligo)

LIMISTÉAR FAOI CHAOMHNÚ SPEISIALTA
SPECIAL AREA OF CONSERVATION

Suirbhéireacht Ordanáis Éireann Ceadúnas Uimhir OSI-NMA-014 © OSi / Rialtas na hÉireann
Ordnance Survey Ireland Licence No. OSI-NMA-014 © Ordnance Survey Ireland / Government of Ireland
Córas Comhordanáidí: Trasteilgean Mercator na hÉireann / Co-ordinate System: Irish Transverse Mercator

LCS na Muaidhe
River Moy SAC
1:5000 O.S. TILE 2028c 263 of 303

0 0.5km

Scála / Scale 1:7,500

SITE CODE
002298

Leagan / Version: 3.03

Arna chló an / Printed on: 07/06/2023

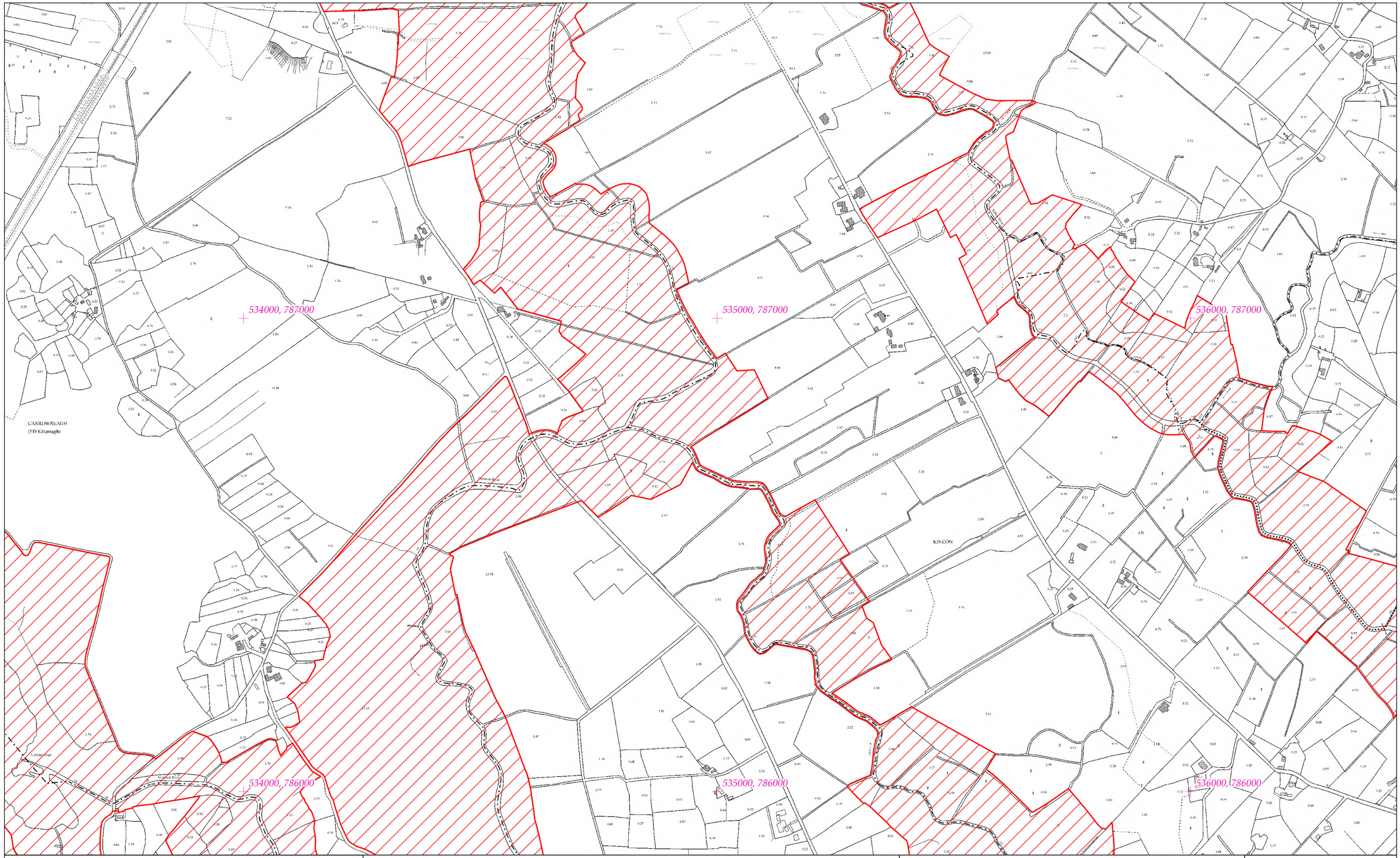

Rialachán 4(1)(b) / Regulation 4(1)(b)

Leathanach 264 de 303 (Co. Mhaigh Eo, Co. Ros Comáin agus Co. Shligigh)

Page 264 of 303 (Co. Mayo, Co. Roscommon and Co. Sligo)

LIMISTÉAR FAOI CHAOMHNÚ SPEISIALTA
SPECIAL AREA OF CONSERVATION

LCS na Muaidhe
River Moy SAC

1:5000 O.S. TILE 2028d 264 of 303

SITE CODE
002298

Suirbhéireacht Ordanáis Éireann Ceadúnas Uimhir OSI-NMA-014 © OSi / Rialtas na hÉireann
Ordnance Survey Ireland Licence No. OSI-NMA-014 © Ordnance Survey Ireland / Government of Ireland
Córas Comhordanáidí: Trasteilgean Mercator na hÉireann / Co-ordinate System: Irish Transverse Mercator

0 0.5km

Scála / Scale 1:7,500

Leagan / Version: 3.03

Arna chló an / Printed on: 07/06/2023

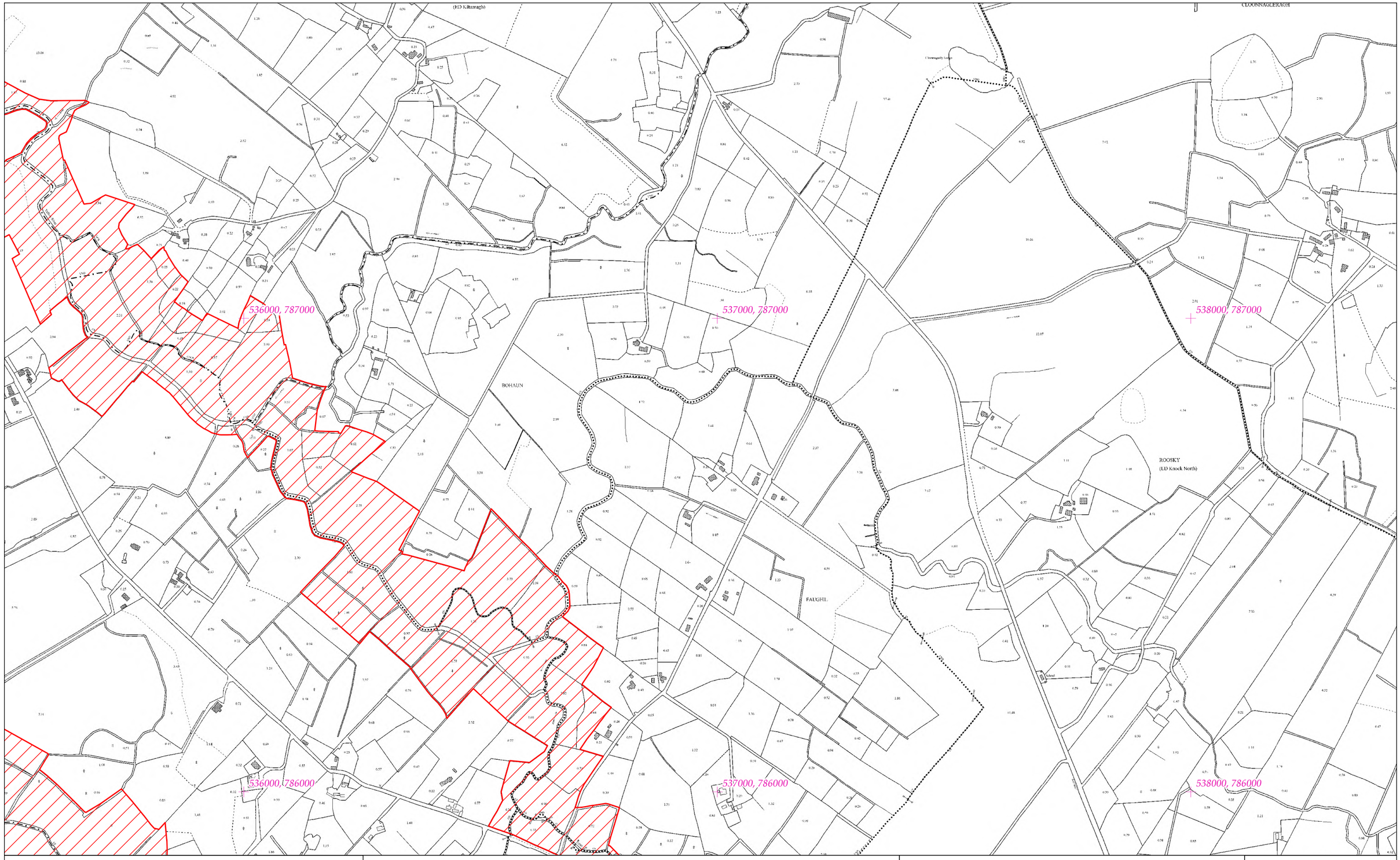

Rialachán 4(1)(b) / Regulation 4(1)(b)

Leathanach 265 de 303 (Co. Mhaigh Eo, Co. Ros Comáin agus Co. Shligigh)

Page 265 of 303 (Co. Mayo, Co. Roscommon and Co. Sligo)

LIMISTÉAR FAOI CHAOMHNÚ SPEISIALTA
SPECIAL AREA OF CONSERVATION

Suirbhéireacht Ordanáis Éireann Ceadúnas Uimhir OSI-NMA-014 © OSi / Rialtas na hÉireann
Ordnance Survey Ireland Licence No. OSI-NMA-014 © Ordnance Survey Ireland / Government of Ireland
Córas Comhordanáidí: Trasteilgean Mercator na hÉireann / Co-ordinate System: Irish Transverse Mercator

LCS na Muaidhe
River Moy SAC

1:5000 O.S. TILE 2029c 265 of 303

0 0.5km

Scála / Scale 1:7,500

SITE CODE
002298

Leagan / Version: 3.03

Arna chló an / Printed on: 07/06/2023

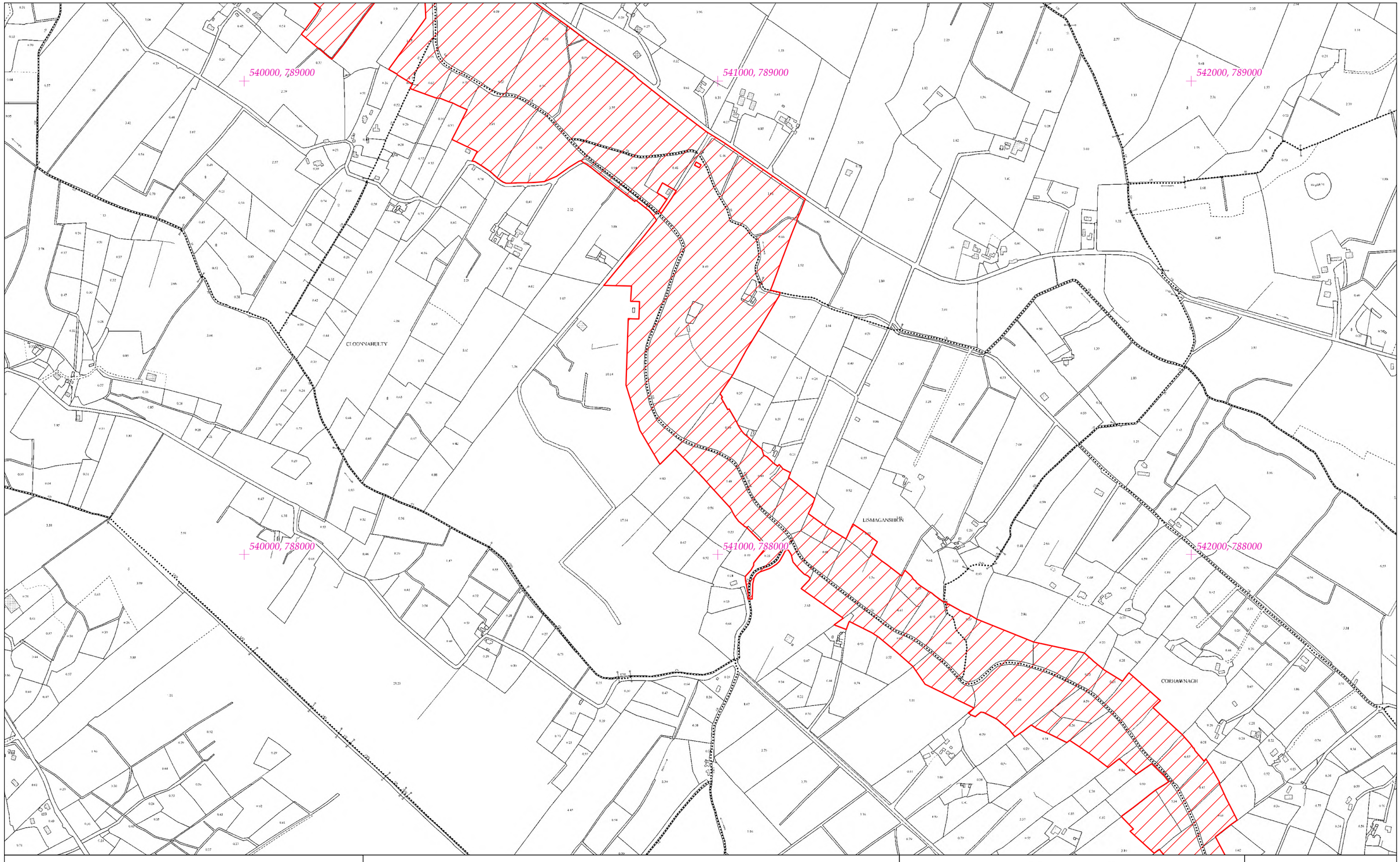

Rialachán 4(1)(b) / Regulation 4(1)(b)

Leathanach 266 de 303 (Co. Mhaigh Eo, Co. Ros Comáin agus Co. Shligigh)

Page 266 of 303 (Co. Mayo, Co. Roscommon and Co. Sligo)

LIMISTÉAR FAOI CHAOMHNÚ SPEISIALTA
SPECIAL AREA OF CONSERVATION

Suirbhéireacht Ordanáis Éireann Ceadúnas Uimhir OSI-NMA-014 © OSi / Rialtas na hÉireann
Ordnance Survey Ireland Licence No. OSI-NMA-014 © Ordnance Survey Ireland / Government of Ireland
Córas Comhordanáidí: Trasteilgean Mercator na hÉireann / Co-ordinate System: Irish Transverse Mercator

LCS na Muaidhe
River Moy SAC

1:5000 O.S. TILE 2030a 266 of 303

0 0.5km

Scála / Scale 1:7,500

SITE CODE
002298

Leagan / Version: 3.03

Arna chló an / Printed on: 07/06/2023

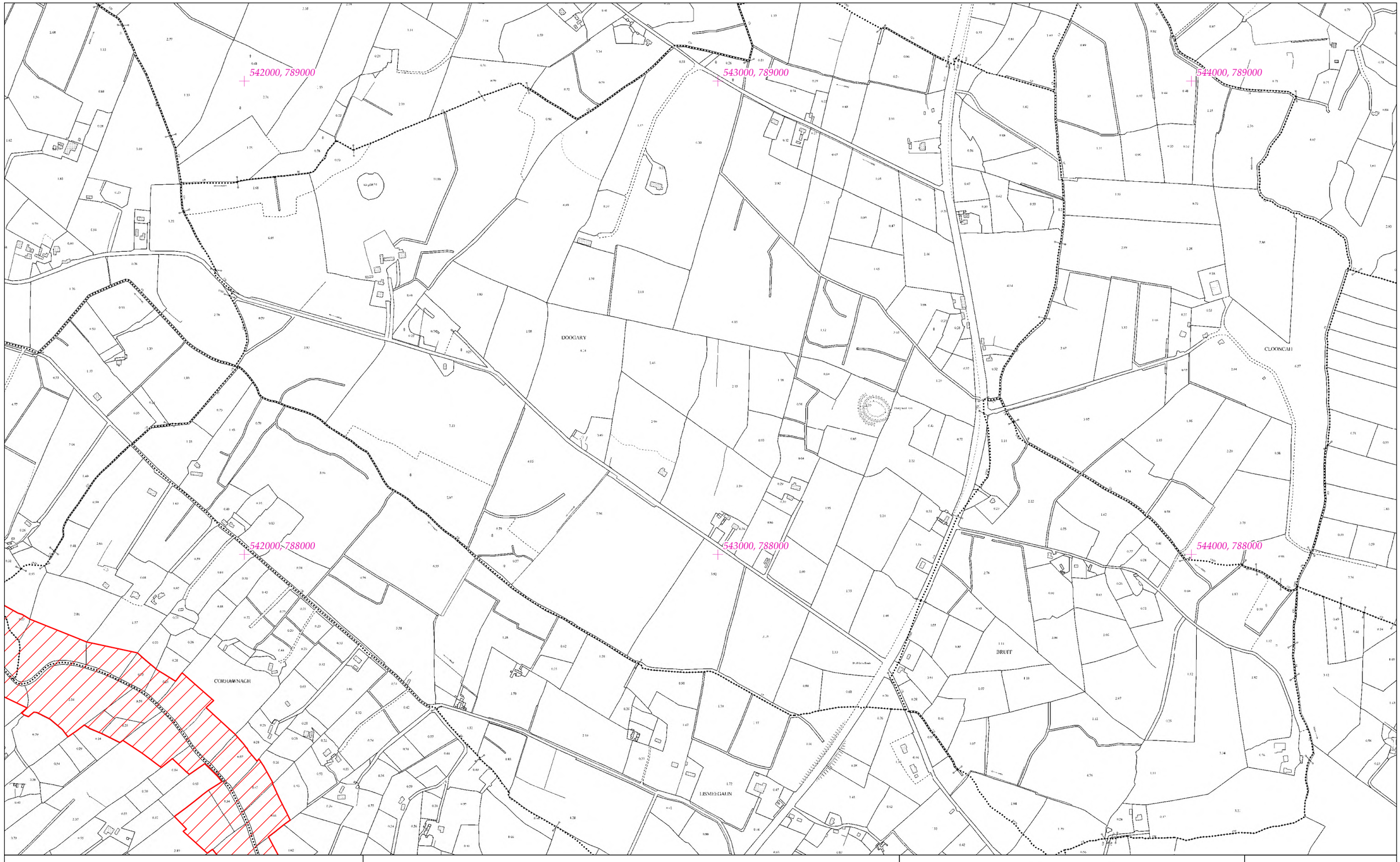

Rialachán 4(1)(b) / Regulation 4(1)(b)

Leathanach 267 de 303 (Co. Mhaigh Eo, Co. Ros Comáin agus Co. Shligigh)

Page 267 of 303 (Co. Mayo, Co. Roscommon and Co. Sligo)

LIMISTÉAR FAOI CHAOMHNÚ SPEISIALTA
SPECIAL AREA OF CONSERVATION

Suirbhéireacht Ordanáis Éireann Ceadúnas Uimhir OSI-NMA-014 © OSi / Rialtas na hÉireann
Ordnance Survey Ireland Licence No. OSI-NMA-014 © Ordnance Survey Ireland / Government of Ireland
Córas Comhordanáidí: Trasteilgean Mercator na hÉireann / Co-ordinate System: Irish Transverse Mercator

LCS na Muaidhe
River Moy SAC
1:5000 O.S. TILE 2030b 267 of 303

0 0.5km

Scála / Scale 1:7,500

SITE CODE
002298

Leagan / Version: 3.03

Arna chló an / Printed on: 07/06/2023

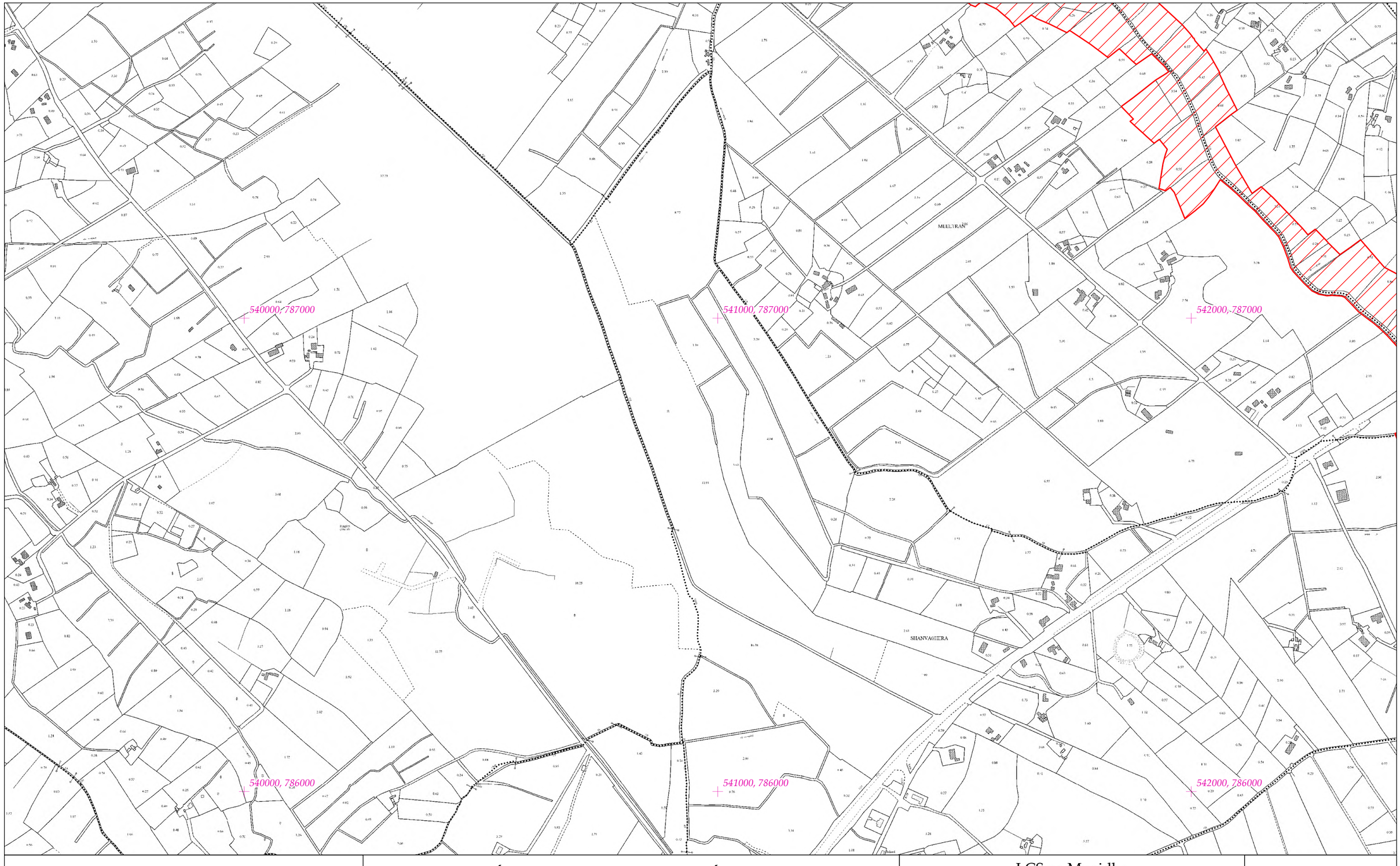

Rialachán 4(1)(b) / Regulation 4(1)(b)

Leathanach 268 de 303 (Co. Mhaigh Eo, Co. Ros Comáin agus Co. Shligigh)

Page 268 of 303 (Co. Mayo, Co. Roscommon and Co. Sligo)

LIMISTÉAR FAOI CHAOMHNÚ SPEISIALTA
SPECIAL AREA OF CONSERVATION

Suirbhéireacht Ordanáis Éireann Ceadúnas Uimhir OSI-NMA-014 © OSi / Rialtas na hÉireann
Ordnance Survey Ireland Licence No. OSI-NMA-014 © Ordnance Survey Ireland / Government of Ireland
Córas Comhordanáidí: Trasteilgean Mercator na hÉireann / Co-ordinate System: Irish Transverse Mercator

LCS na Muaidhe
River Moy SAC
1:5000 O.S. TILE 2030c 268 of 303

0 0.5km

Scála / Scale 1:7,500

SITE CODE
002298

Leagan / Version: 3.03

Arna chló an / Printed on: 07/06/2023

542000,-787000

543000,-787000

544000, 787000

542000, 786000

543000, 786000

544000, 786000

LISMEEGAUN

BALLINACOSTELLO

TORFR

Rialachán 4(1)(b) / Regulation 4(1)(b)

Leathanach 269 de 303 (Co. Mhaigh Eo, Co. Ros Comáin agus Co. Shligigh)

Page 269 of 303 (Co. Mayo, Co. Roscommon and Co. Sligo)

LIMISTÉAR FAOI CHAOMHNÚ SPEISIALTA
SPECIAL AREA OF CONSERVATION

Suirbhéireacht Ordanáis Éireann Ceadúnas Uimhir OSI-NMA-014 © OSi / Rialtas na hÉireann
Ordnance Survey Ireland Licence No. OSI-NMA-014 © Ordnance Survey Ireland / Government of Ireland
Córas Comhordanáidí: Trasteilgean Mercator na hÉireann / Co-ordinate System: Irish Transverse Mercator

LCS na Muaidhe
River Moy SAC
1:5000 O.S. TILE 2030d 269 of 303

0 0.5km

Scála / Scale 1:7,500

SITE CODE
002298

Leagan / Version: 3.03

Arna chló an / Printed on: 07/06/2023

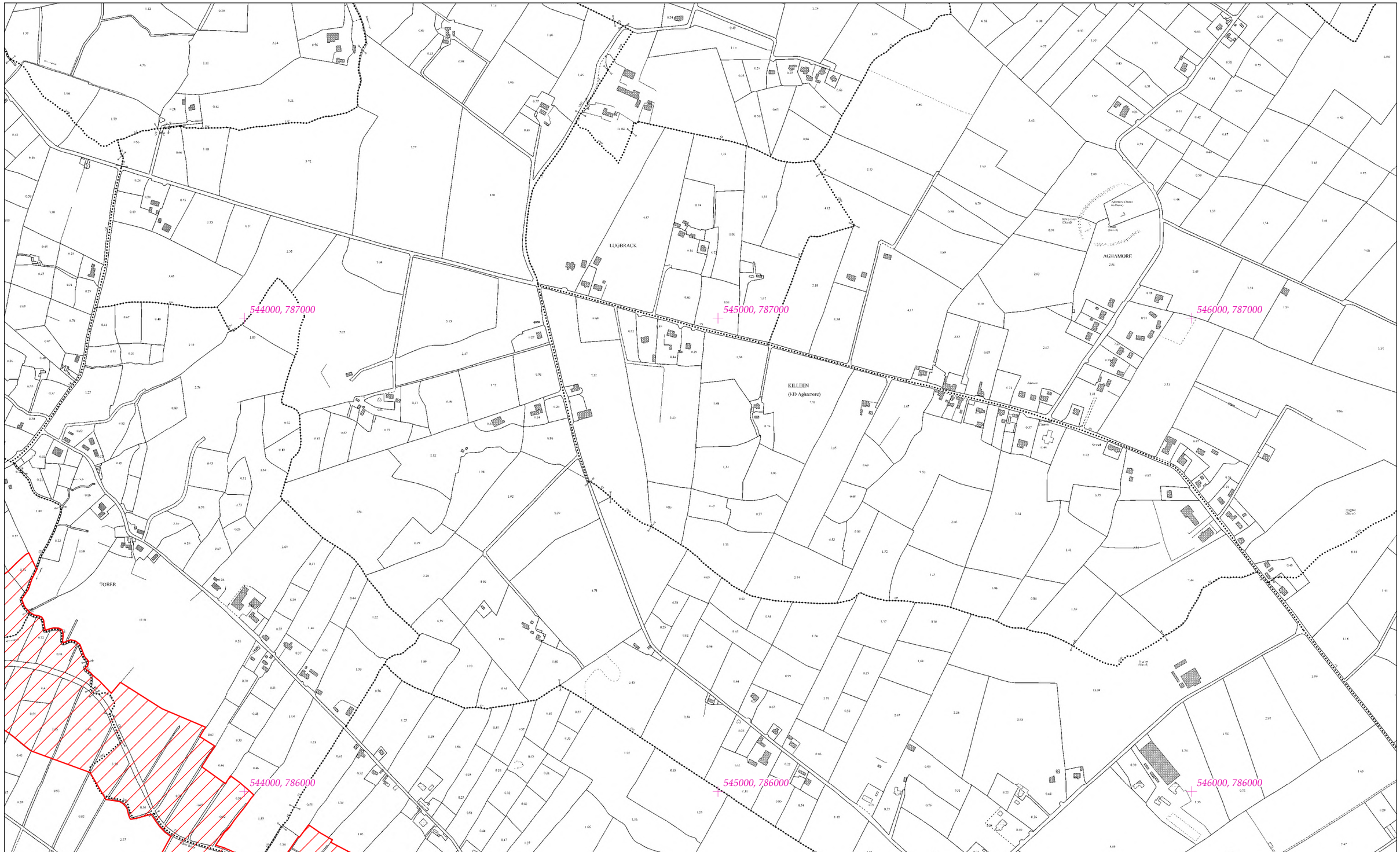

Rialachán 4(1)(b) / Regulation 4(1)(b)

Leathanach 270 de 303 (Co. Mhaigh Eo, Co. Ros Comáin agus Co. Shligigh)

Page 270 of 303 (Co. Mayo, Co. Roscommon and Co. Sligo)

LIMISTÉAR FAOI CHAOMHNÚ SPEISIALTA
SPECIAL AREA OF CONSERVATION

Suirbhéireacht Ordanáis Éireann Ceadúnas Uimhir OSI-NMA-014 © OSi / Rialtas na hÉireann
Ordnance Survey Ireland Licence No. OSI-NMA-014 © Ordnance Survey Ireland / Government of Ireland
Córas Comhordanáidí: Trasteilgean Mercator na hÉireann / Co-ordinate System: Irish Transverse Mercator

LCS na Muaidhe
River Moy SAC
1:5000 O.S. TILE 2031c 270 of 303

0 0.5km
Scála / Scale 1:7,500

SITE CODE
002298

Leagan / Version: 3.03

Arna chló an / Printed on: 07/06/2023

518000, 786000

519000, 786000

520000, 786000

518000, 785000

519000, 785000

520000, 785000

CLOGHEROWAN

CURRANNY

DERRYPARK LOWER

DERRYPARK UPPER

GORTARUAUN

LISSANISKA
(ED Breaghwy)

ELMHALL

ROSLAHAN UPPER

CUILLARE

BELCARRA

Rialachán 4(1)(b) / Regulation 4(1)(b)

Leathanach 271 de 303 (Co. Mhaigh Eo, Co. Ros Comáin agus Co. Shligigh)

Page 271 of 303 (Co. Mayo, Co. Roscommon and Co. Sligo)

LIMISTÉAR FAOI CHAOMHNÚ SPEISIALTA
SPECIAL AREA OF CONSERVATION

Suirbhéireacht Ordanáis Éireann Ceadúnas Uimhir OSI-NMA-014 © OSi / Rialtas na hÉireann
Ordnance Survey Ireland Licence No. OSI-NMA-014 © Ordnance Survey Ireland / Government of Ireland
Córas Comhordanáidí: Trasteilgean Mercator na hÉireann / Co-ordinate System: Irish Transverse Mercator

LCS na Muaidhe
River Moy SAC

1:5000 O.S. TILE 2083b 271 of 303

0 0.5km

Scála / Scale 1:7,500

SITE CODE
002298

Leagan / Version: 3.03

Arna chló an / Printed on: 07/06/2023

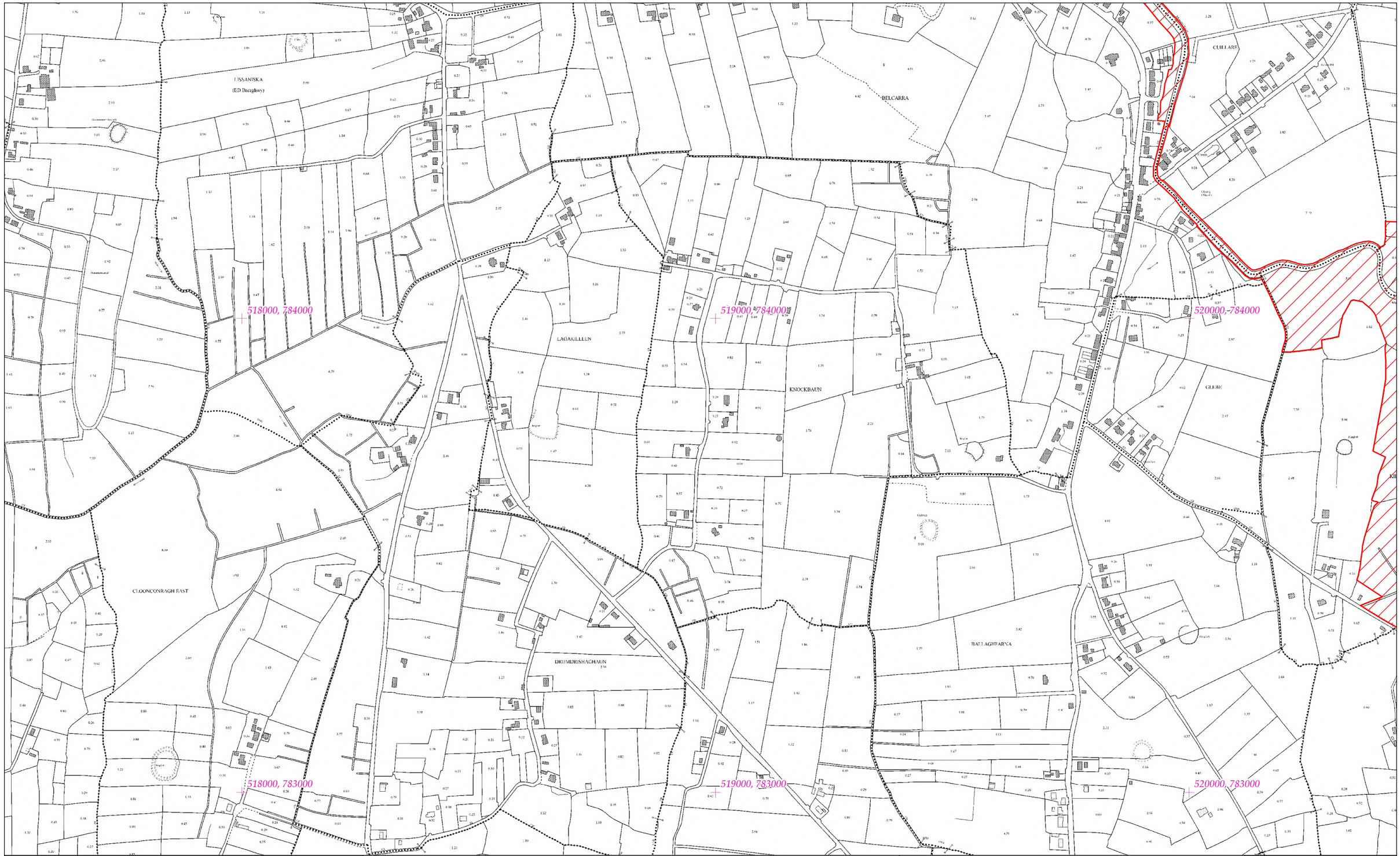

Rialachán 4(1)(b) / Regulation 4(1)(b)

Leathanach 272 de 303 (Co. Mhaigh Eo, Co. Ros Comáin agus Co. Shligigh)

Page 272 of 303 (Co. Mayo, Co. Roscommon and Co. Sligo)

LIMISTÉAR FAOI CHAOMHNÚ SPEISIALTA
SPECIAL AREA OF CONSERVATION

LCS na Muaidhe
River Moy SAC

1:5000 O.S. TILE 2083d 272 of 303

SITE CODE
002298

Suirbhéireacht Ordanáis Éireann Ceadúnas Uimhir OSI-NMA-014 © OSi / Rialtas na hÉireann
Ordnance Survey Ireland Licence No. OSI-NMA-014 © Ordnance Survey Ireland / Government of Ireland
Córas Comhordanáidí: Trasteilgean Mercator na hÉireann / Co-ordinate System: Irish Transverse Mercator

0 0.5km

Scála / Scale 1:7,500

Leagan / Version: 3.03

Arna chló an / Printed on: 07/06/2023

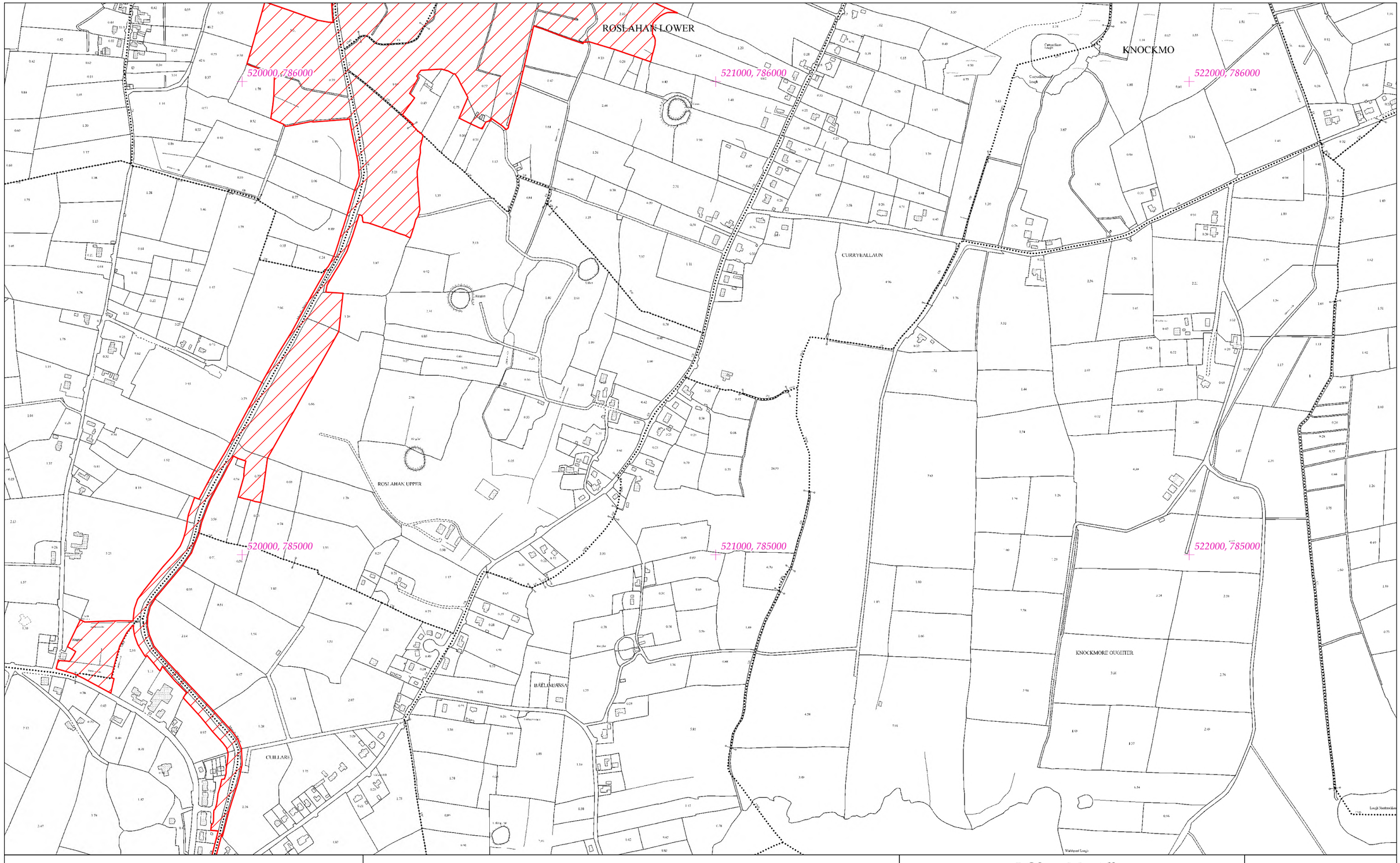

Rialachán 4(1)(b) / Regulation 4(1)(b)

Leathanach 273 de 303 (Co. Mhaigh Eo, Co. Ros Comáin agus Co. Shligigh)
Page 273 of 303 (Co. Mayo, Co. Roscommon and Co. Sligo)

LIMISTÉAR FAOI CHAOMHNÚ SPEISIALTA
SPECIAL AREA OF CONSERVATION

Suirbhéireacht Ordanáis Éireann Ceadúnas Uimhir OSI-NMA-014 © OSi / Rialtas na hÉireann
Ordnance Survey Ireland Licence No. OSI-NMA-014 © Ordnance Survey Ireland / Government of Ireland
Córas Comhordanáidí: Trasteilgean Mercator na hÉireann / Co-ordinate System: Irish Transverse Mercator

LCS na Muaidhe
River Moy SAC
1:5000 O.S. TILE 2084a 273 of 303

0 0.5km
Scála / Scale 1:7,500

SITE CODE
002298

Leagan / Version: 3.03

Arna chló an / Printed on: 07/06/2023

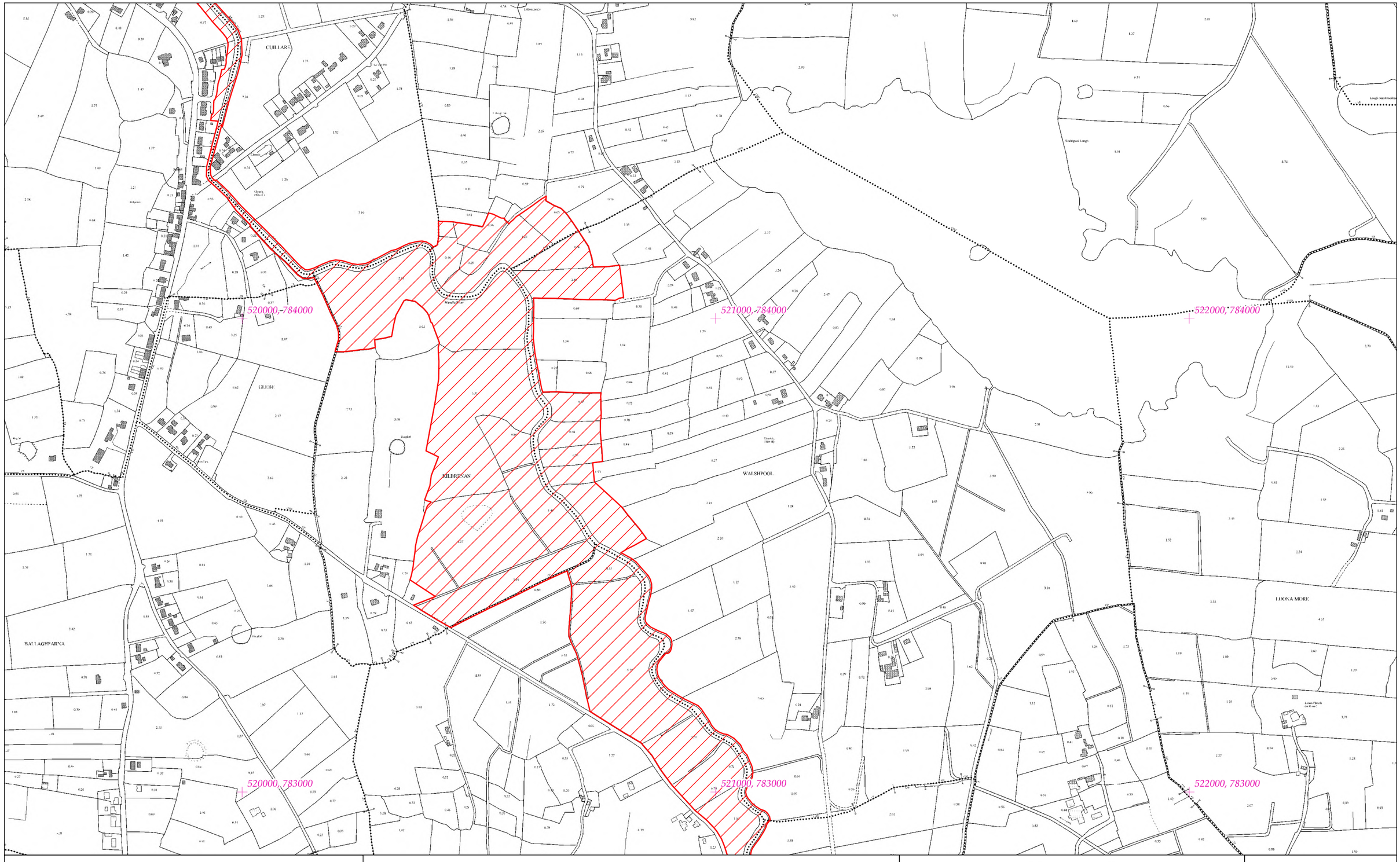

Rialachán 4(1)(b) / Regulation 4(1)(b)

Leathanach 274 de 303 (Co. Mhaigh Eo, Co. Ros Comáin agus Co. Shligigh)

Page 274 of 303 (Co. Mayo, Co. Roscommon and Co. Sligo)

LIMISTÉAR FAOI CHAOMHNÚ SPEISIALTA
SPECIAL AREA OF CONSERVATION

Suirbhéireacht Ordanáis Éireann Ceadúnas Uimhir OSI-NMA-014 © OSi / Rialtas na hÉireann
Ordnance Survey Ireland Licence No. OSI-NMA-014 © Ordnance Survey Ireland / Government of Ireland
Córas Comhordanáidí: Trasteilgean Mercator na hÉireann / Co-ordinate System: Irish Transverse Mercator

LCS na Muaidhe
River Moy SAC

1:5000 O.S. TILE 2084c 274 of 303

0 0.5 km

Scála / Scale 1:7,500

SITE CODE
002298

Leagan / Version: 3.03

Arna chló an / Printed on: 07/06/2023

530000, 786000

531000, 786000

532000, 786000

CARROWNDANGAN

COOLAGHT

530000, 785000

531000, 785000

532000, 785000

Rialachán 4(1)(b) / Regulation 4(1)(b)

Leathanach 275 de 303 (Co. Mhaigh Eo, Co. Ros Comáin agus Co. Shligigh)

Page 275 of 303 (Co. Mayo, Co. Roscommon and Co. Sligo)

LIMISTÉAR FAOI CHAOMHNÚ SPEISIALTA
SPECIAL AREA OF CONSERVATION

Suirbhéireacht Ordanáis Éireann Ceadúnas Uimhir OSI-NMA-014 © OSi / Rialtas na hÉireann
Ordnance Survey Ireland Licence No. OSI-NMA-014 © Ordnance Survey Ireland / Government of Ireland
Córas Comhordanáidí: Trasteilgean Mercator na hÉireann / Co-ordinate System: Irish Transverse Mercator

LCS na Muaidhe
River Moy SAC
1:5000 O.S. TILE 2086b 275 of 303

0 0.5km

Scála / Scale 1:7,500

SITE CODE
002298

Leagan / Version: 3.03

Arna chló an / Printed on: 07/06/2023

532000, 786000

533000, 786000

534000, 786000

532000, 785000

533000, 785000

534000, 785000

COOLAGHT

CUILLTYBO

Rialachán 4(1)(b) / Regulation 4(1)(b)

Leathanach 276 de 303 (Co. Mhaigh Eo, Co. Ros Comáin agus Co. Shligigh)

Page 276 of 303 (Co. Mayo, Co. Roscommon and Co. Sligo)

LIMISTÉAR FAOI CHAOMHNÚ SPEISIALTA
SPECIAL AREA OF CONSERVATION

Suirbhéireacht Ordanáis Éireann Ceadúnas Uimhir OSI-NMA-014 © OSi / Rialtas na hÉireann
Ordnance Survey Ireland Licence No. OSI-NMA-014 © Ordnance Survey Ireland / Government of Ireland
Córas Comhordanáidí: Trasteilgean Mercator na hÉireann / Co-ordinate System: Irish Transverse Mercator

LCS na Muaidhe
River Moy SAC
1:5000 O.S. TILE 2087a 276 of 303

SITE CODE
002298

0 0.5km

Scála / Scale 1:7,500

Leagan / Version: 3.03

Arna chló an / Printed on: 07/06/2023

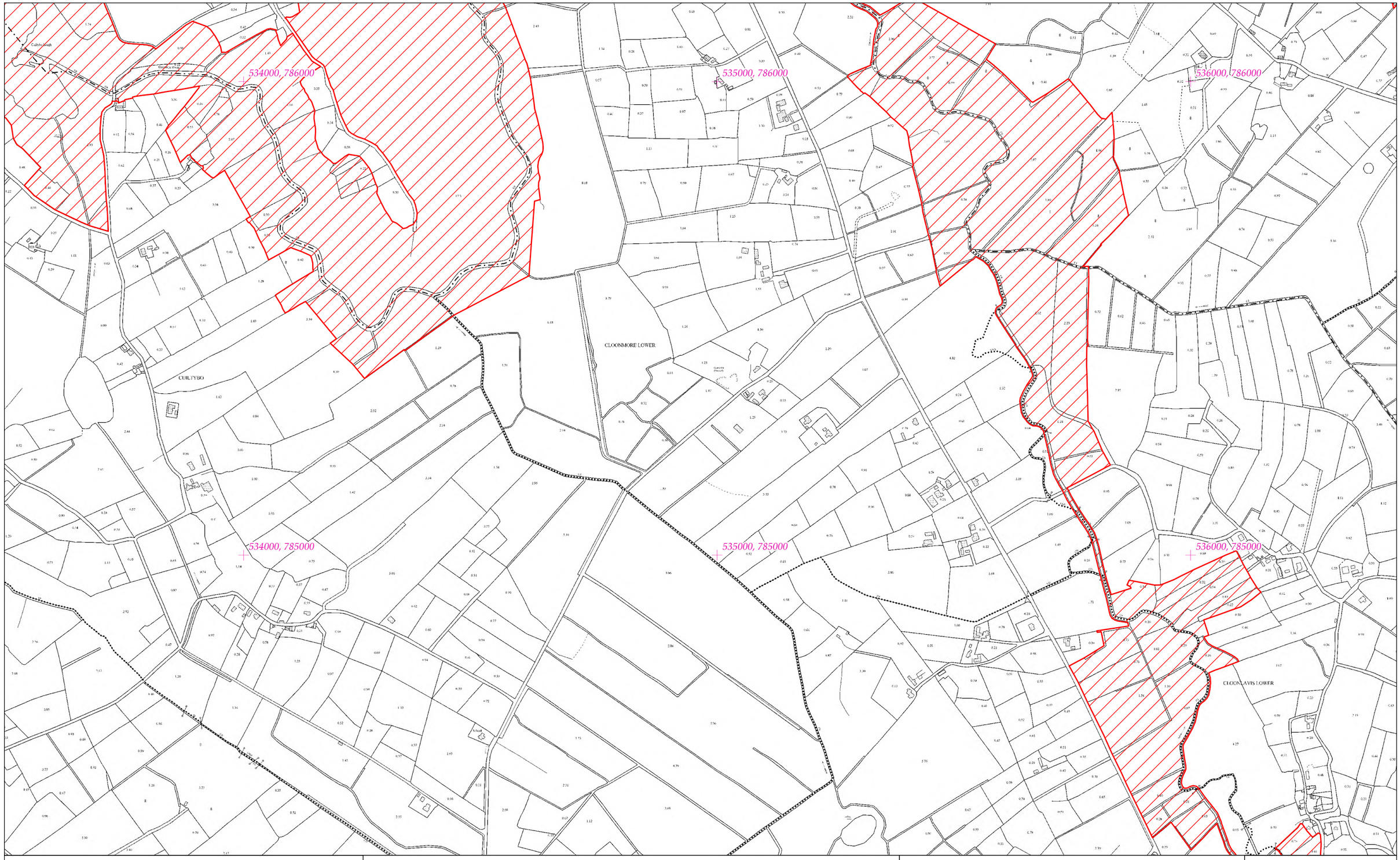

LIMISTÉAR FAOI CHAOMHNÚ SPEISIALTA
SPECIAL AREA OF CONSERVATION

Rialachán 4(1)(b) / Regulation 4(1)(b)

Leathanach 277 de 303 (Co. Mhaigh Eo, Co. Ros Comáin agus Co. Shligigh)

Page 277 of 303 (Co. Mayo, Co. Roscommon and Co. Sligo)

LCS na Muaidhe
River Moy SAC

1:5000 O.S. TILE 2087b 277 of 303

SITE CODE
002298

Suirbhéireacht Ordanáis Éireann Ceadúnas Uimhir OSI-NMA-014 © OSi / Rialtas na hÉireann
Ordnance Survey Ireland Licence No. OSI-NMA-014 © Ordnance Survey Ireland / Government of Ireland
Córas Comhordanáidí: Trasteilgean Mercator na hÉireann / Co-ordinate System: Irish Transverse Mercator

0 0.5km

Scála / Scale 1:7,500

Leagan / Version: 3.03

Arna chló an / Printed on: 07/06/2023

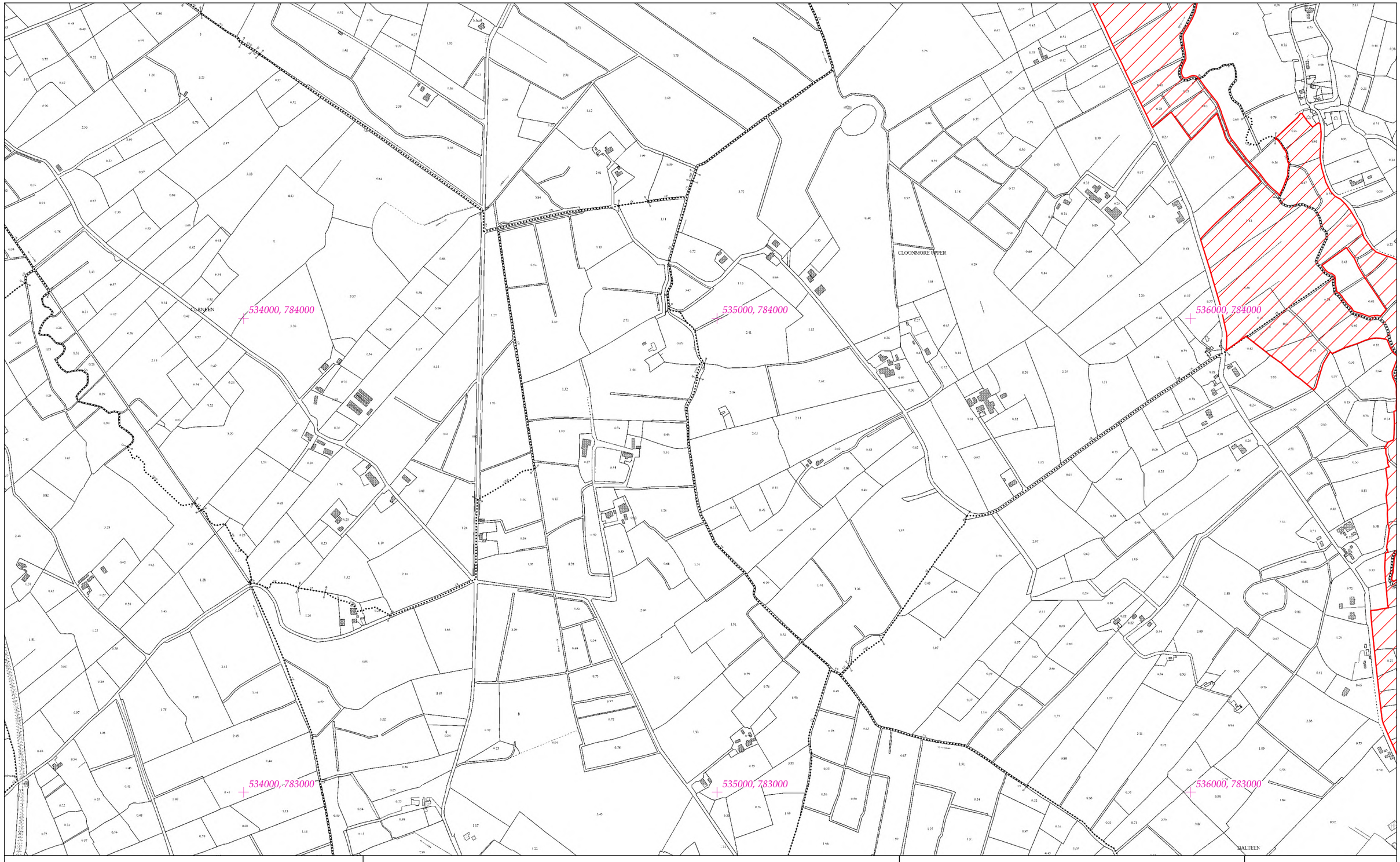

Rialachán 4(1)(b) / Regulation 4(1)(b)

Leathanach 278 de 303 (Co. Mhaigh Eo, Co. Ros Comáin agus Co. Shligigh)

Page 278 of 303 (Co. Mayo, Co. Roscommon and Co. Sligo)

LIMISTÉAR FAOI CHAOMHNÚ SPEISIALTA
SPECIAL AREA OF CONSERVATION

LCS na Muaidhe
River Moy SAC
1:5000 O.S. TILE 2087d 278 of 303

SITE CODE
002298

Suirbhéireacht Ordanáis Éireann Ceadúnas Uimhir OSI-NMA-014 © OSi / Rialtas na hÉireann
Ordnance Survey Ireland Licence No. OSI-NMA-014 © Ordnance Survey Ireland / Government of Ireland
Córas Comhordanáidí: Trasteilgean Mercator na hÉireann / Co-ordinate System: Irish Transverse Mercator

0 0.5km

Scála / Scale 1:7,500

Leagan / Version: 3.03

Arna chló an / Printed on: 07/06/2023

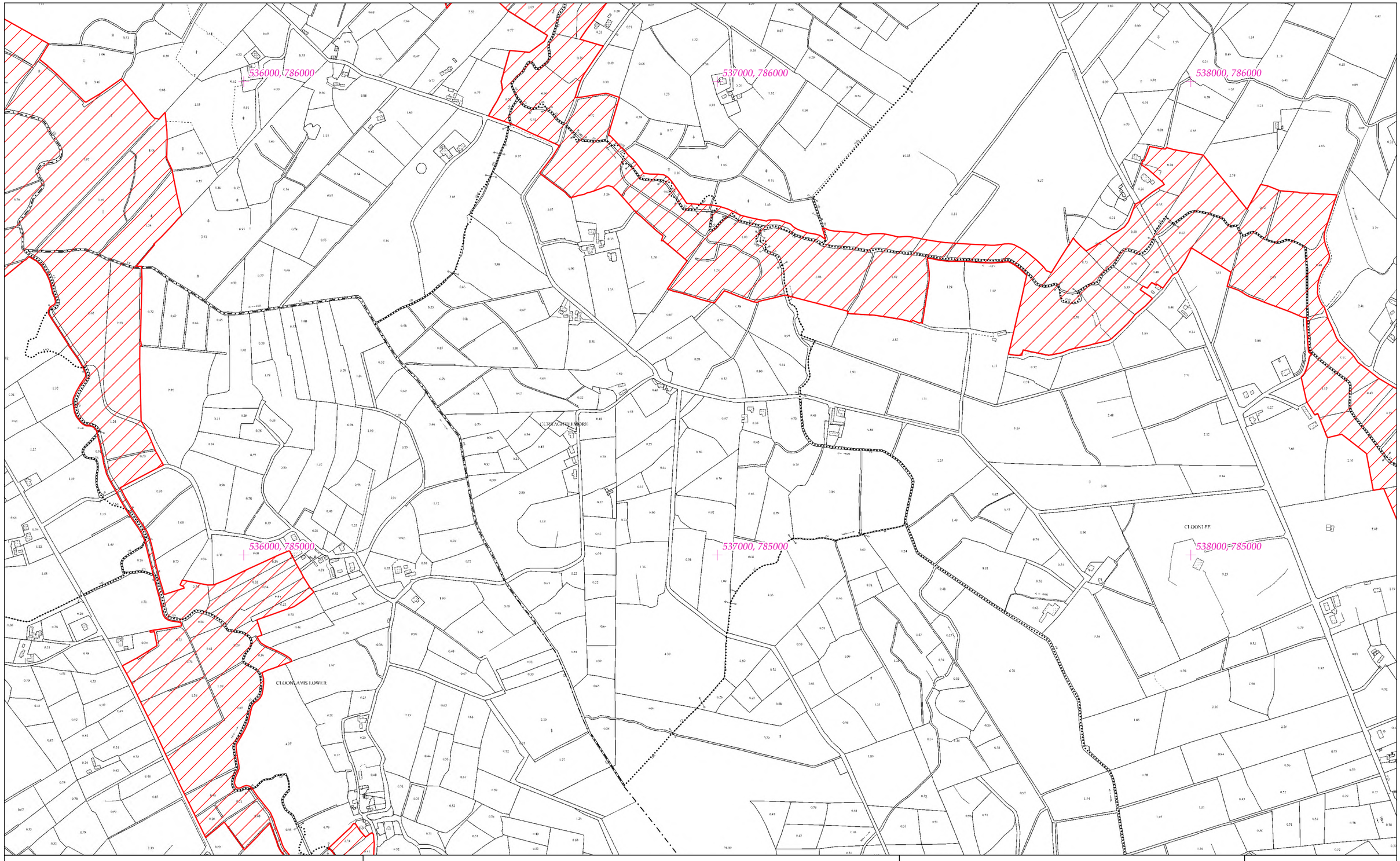

Rialachán 4(1)(b) / Regulation 4(1)(b)

Leathanach 279 de 303 (Co. Mhaigh Eo, Co. Ros Comáin agus Co. Shligigh)

Page 279 of 303 (Co. Mayo, Co. Roscommon and Co. Sligo)

LIMISTÉAR FAOI CHAOMHNÚ SPEISIALTA
SPECIAL AREA OF CONSERVATION

Suirbhéireacht Ordanáis Éireann Ceadúnas Uimhir OSI-NMA-014 © OSi / Rialtas na hÉireann
Ordnance Survey Ireland Licence No. OSI-NMA-014 © Ordnance Survey Ireland / Government of Ireland
Córas Comhordanáidí: Trasteilgean Mercator na hÉireann / Co-ordinate System: Irish Transverse Mercator

LCS na Muaidhe
River Moy SAC
1:5000 O.S. TILE 2088a 279 of 303

0 0.5km

Scála / Scale 1:7,500

SITE CODE
002298

Leagan / Version: 3.03

Arna chló an / Printed on: 07/06/2023

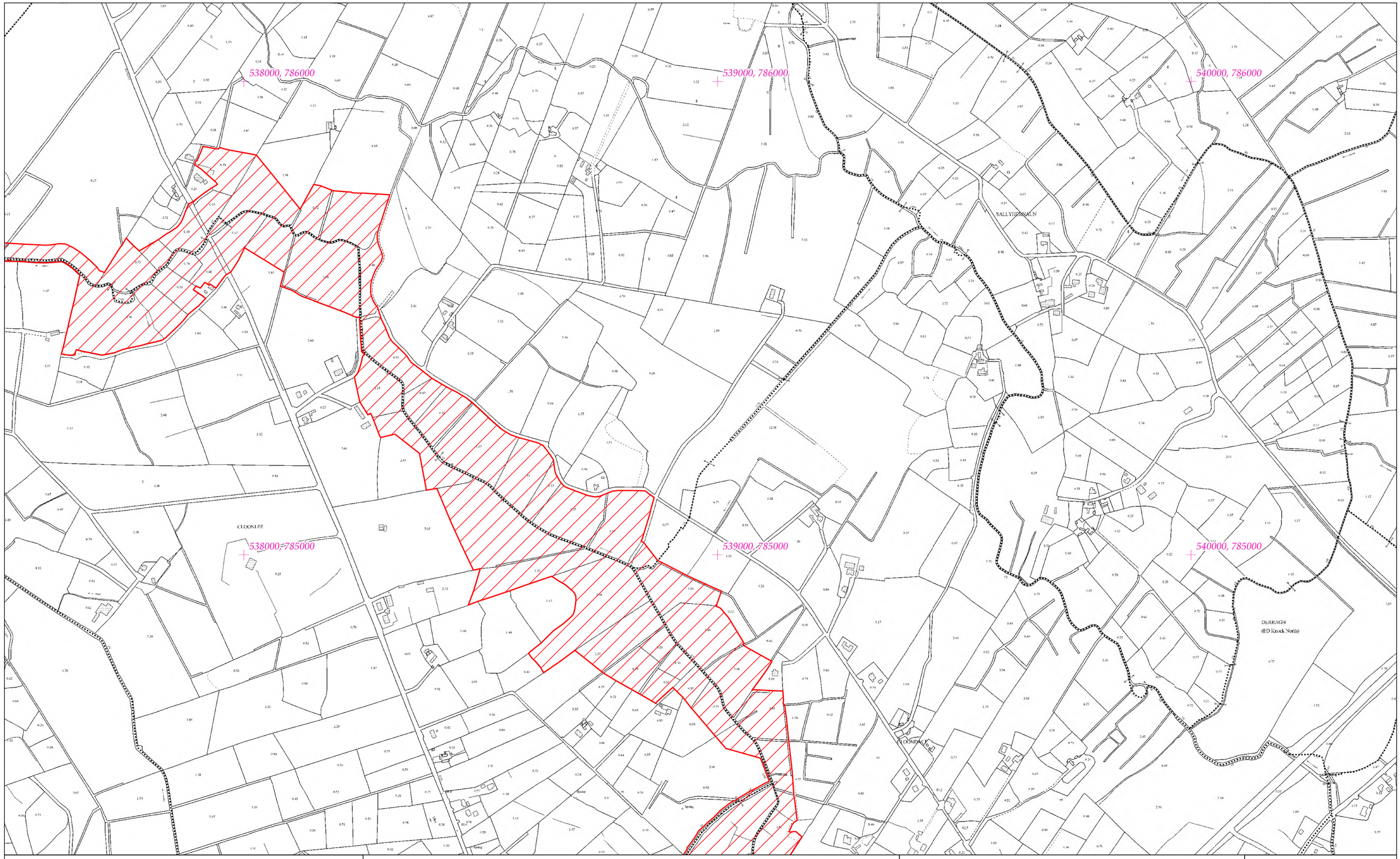

Rialachán 4(1)(b) / Regulation 4(1)(b)

Leathanach 280 de 303 (Co. Mhaigh Eo, Co. Ros Comáin agus Co. Shligigh)

Page 280 of 303 (Co. Mayo, Co. Roscommon and Co. Sligo)

LIMISTÉAR FAOI CHAOMHNÚ SPEISIALTA
SPECIAL AREA OF CONSERVATION

LCS na Muaidhe
River Moy SAC

1:5000 O.S. TILE 2088b 280 of 303

SITE CODE
002298

Suirbhéireacht Ordanáis Éireann Ceadúnas Uimhir OSI-NMA-014 © OSi / Rialtas na hÉireann
Ordnance Survey Ireland Licence No. OSI-NMA-014 © Ordnance Survey Ireland / Government of Ireland
Córas Comhordanáidí: Trasteilgean Mercator na hÉireann / Co-ordinate System: Irish Transverse Mercator

0 0.5km

Scála / Scale 1:7,500

Leagan / Version: 3.03

Arna chló an / Printed on: 07/06/2023

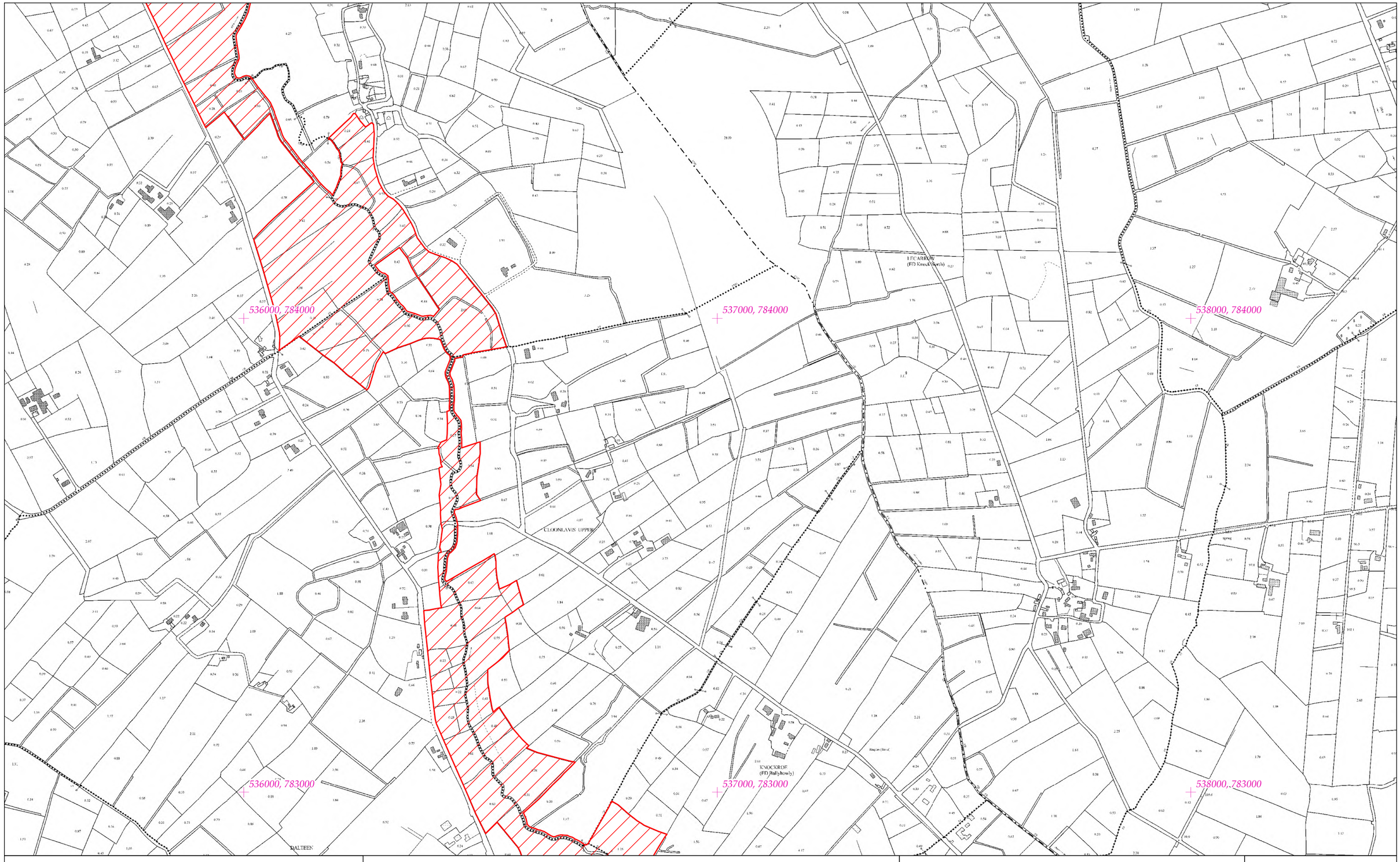

Rialachán 4(1)(b) / Regulation 4(1)(b)

Leathanach 281 de 303 (Co. Mhaigh Eo, Co. Ros Comáin agus Co. Shligigh)

Page 281 of 303 (Co. Mayo, Co. Roscommon and Co. Sligo)

LIMISTÉAR FAOI CHAOMHNÚ SPEISIALTA
SPECIAL AREA OF CONSERVATION

Suirbhéireacht Ordanáis Éireann Ceadúnas Uimhir OSI-NMA-014 © OSi / Rialtas na hÉireann
Ordnance Survey Ireland Licence No. OSI-NMA-014 © Ordnance Survey Ireland / Government of Ireland
Córas Comhordanáidí: Trasteilgean Mercator na hÉireann / Co-ordinate System: Irish Transverse Mercator

LCS na Muaidhe
River Moy SAC
1:5000 O.S. TILE 2088c 281 of 303

0 0.5km

Scála / Scale 1:7,500

SITE CODE
002298

Leagan / Version: 3.03

Arna chló an / Printed on: 07/06/2023

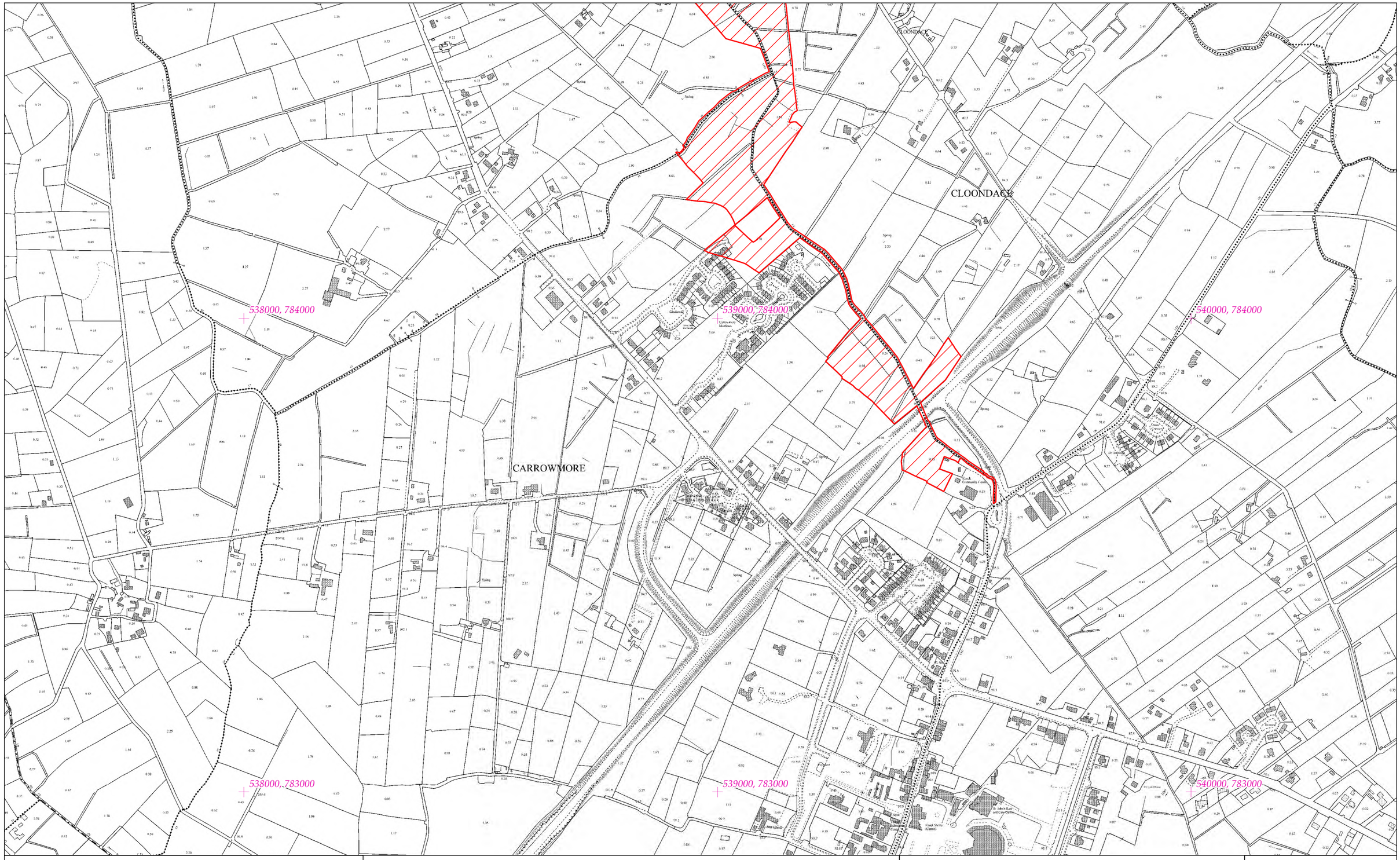

Rialachán 4(1)(b) / Regulation 4(1)(b)

Leathanach 282 de 303 (Co. Mhaigh Eo, Co. Ros Comáin agus Co. Shligigh)

Page 282 of 303 (Co. Mayo, Co. Roscommon and Co. Sligo)

LIMISTÉAR FAOI CHAOMHNÚ SPEISIALTA
SPECIAL AREA OF CONSERVATION

LCS na Muaidhe
River Moy SAC

1:5000 O.S. TILE 2088d 282 of 303

SITE CODE
002298

Suirbhéireacht Ordanáis Éireann Ceadúnas Uimhir OSI-NMA-014 © OSi / Rialtas na hÉireann
Ordnance Survey Ireland Licence No. OSI-NMA-014 © Ordnance Survey Ireland / Government of Ireland
Córas Comhordanáidí: Trasteilgean Mercator na hÉireann / Co-ordinate System: Irish Transverse Mercator

0 0.5km

Scála / Scale 1:7,500

Leagan / Version: 3.03

Arna chló an / Printed on: 07/06/2023

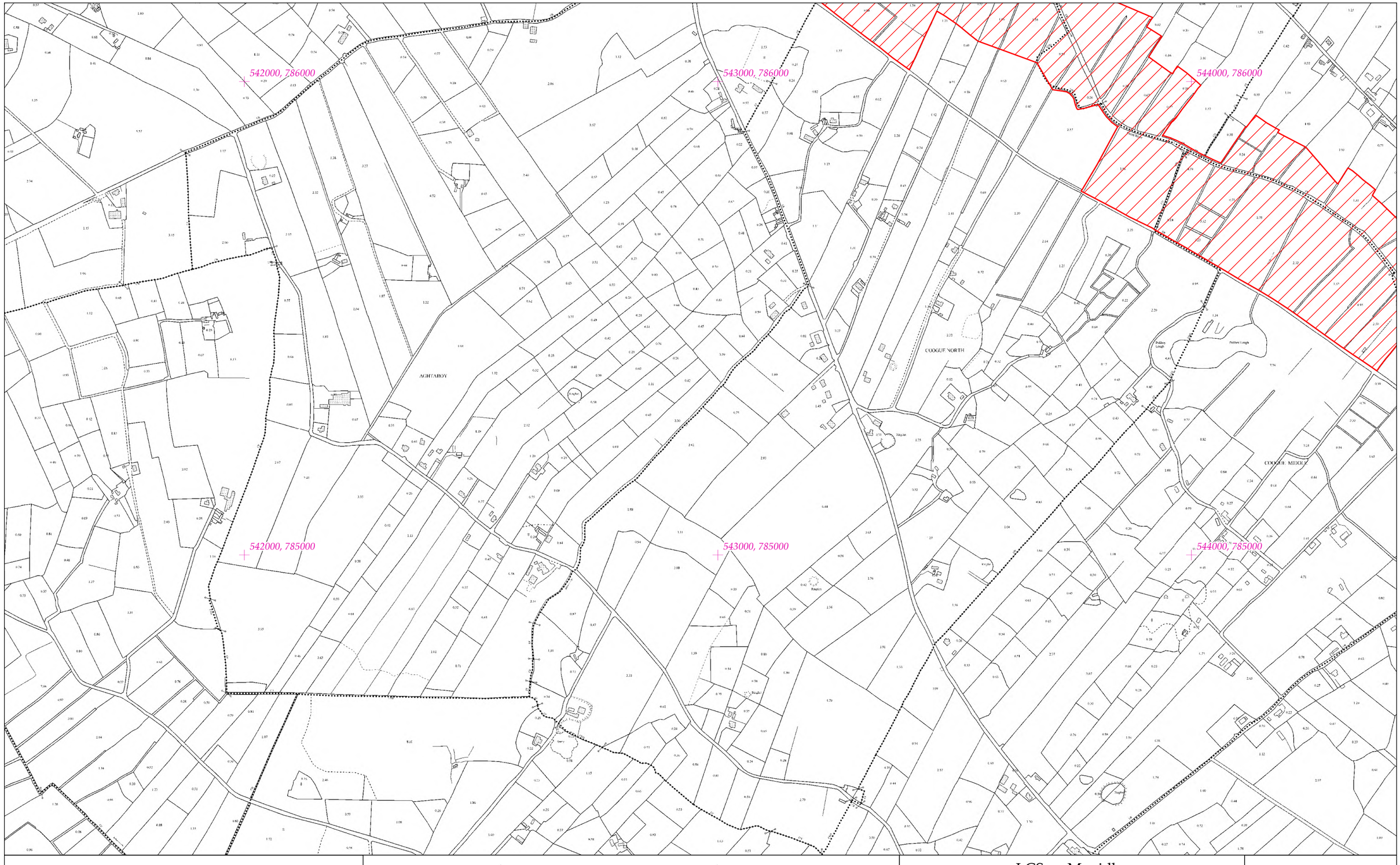

Rialachán 4(1)(b) / Regulation 4(1)(b)

Leathanach 283 de 303 (Co. Mhaigh Eo, Co. Ros Comáin agus Co. Shligigh)

Page 283 of 303 (Co. Mayo, Co. Roscommon and Co. Sligo)

LIMISTÉAR FAOI CHAOMHNÚ SPEISIALTA
SPECIAL AREA OF CONSERVATION

Suirbhéireacht Ordanáis Éireann Ceadúnas Uimhir OSI-NMA-014 © OSi / Rialtas na hÉireann
Ordnance Survey Ireland Licence No. OSI-NMA-014 © Ordnance Survey Ireland / Government of Ireland
Córas Comhordanáidí: Trasteilgean Mercator na hÉireann / Co-ordinate System: Irish Transverse Mercator

LCS na Muaidhe
River Moy SAC
1:5000 O.S. TILE 2089b 283 of 303

0 0.5km

Scála / Scale 1:7,500

SITE CODE
002298

Leagan / Version: 3.03

Arna chló an / Printed on: 07/06/2023

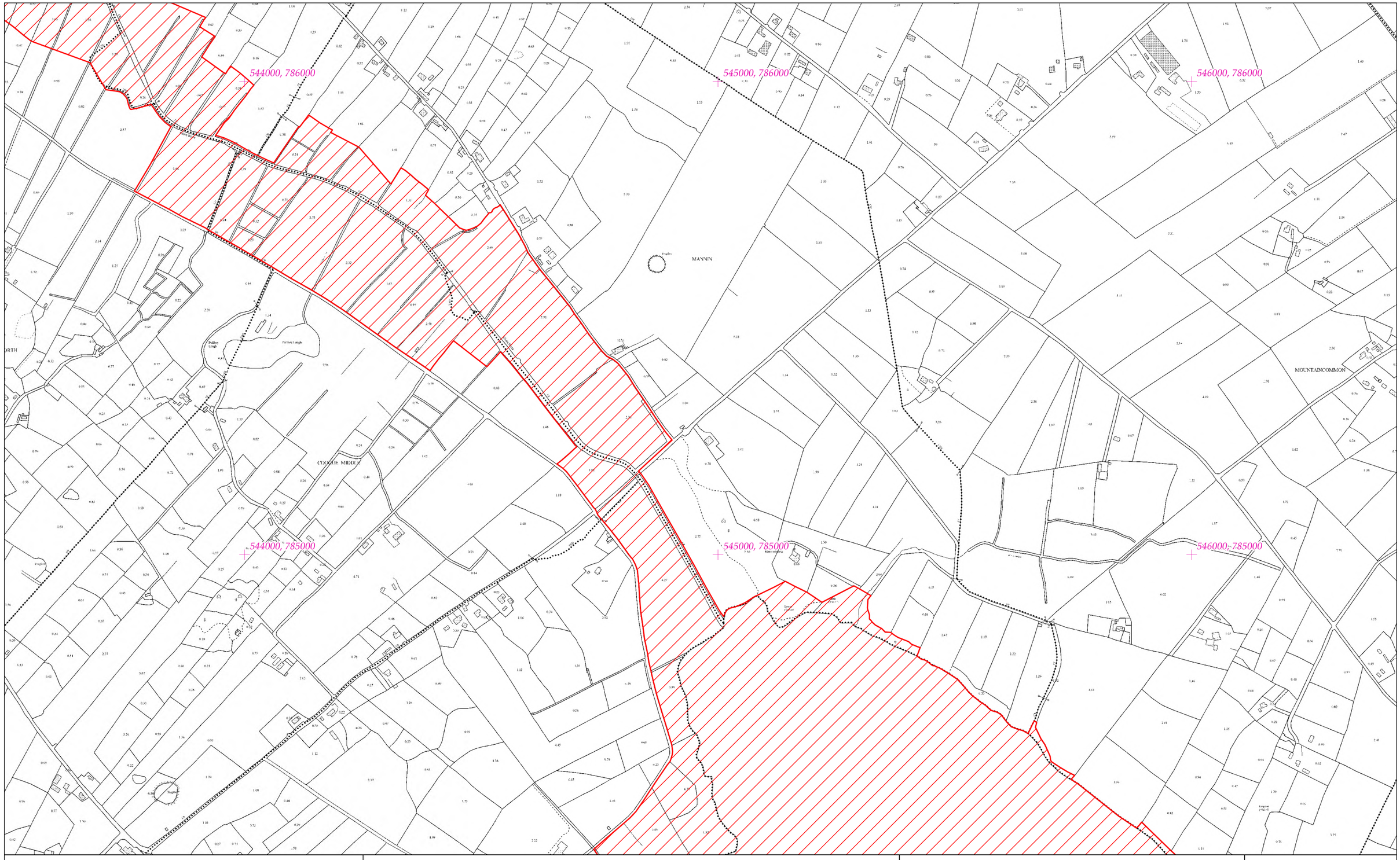

Rialachán 4(1)(b) / Regulation 4(1)(b)

Leathanach 284 de 303 (Co. Mhaigh Eo, Co. Ros Comáin agus Co. Shligigh)

Page 284 of 303 (Co. Mayo, Co. Roscommon and Co. Sligo)

LIMISTÉAR FAOI CHAOMHNÚ SPEISIALTA
SPECIAL AREA OF CONSERVATION

Suirbhéireacht Ordanáis Éireann Ceadúnas Uimhir OSI-NMA-014 © OSi / Rialtas na hÉireann
Ordnance Survey Ireland Licence No. OSI-NMA-014 © Ordnance Survey Ireland / Government of Ireland
Córas Comhordanáidí: Trasteilgean Mercator na hÉireann / Co-ordinate System: Irish Transverse Mercator

LCS na Muaidhe
River Moy SAC

1:5000 O.S. TILE 2090a 284 of 303

0 0.5km

Scála / Scale 1:7,500

SITE CODE
002298

Leagan / Version: 3.03

Arna chló an / Printed on: 07/06/2023

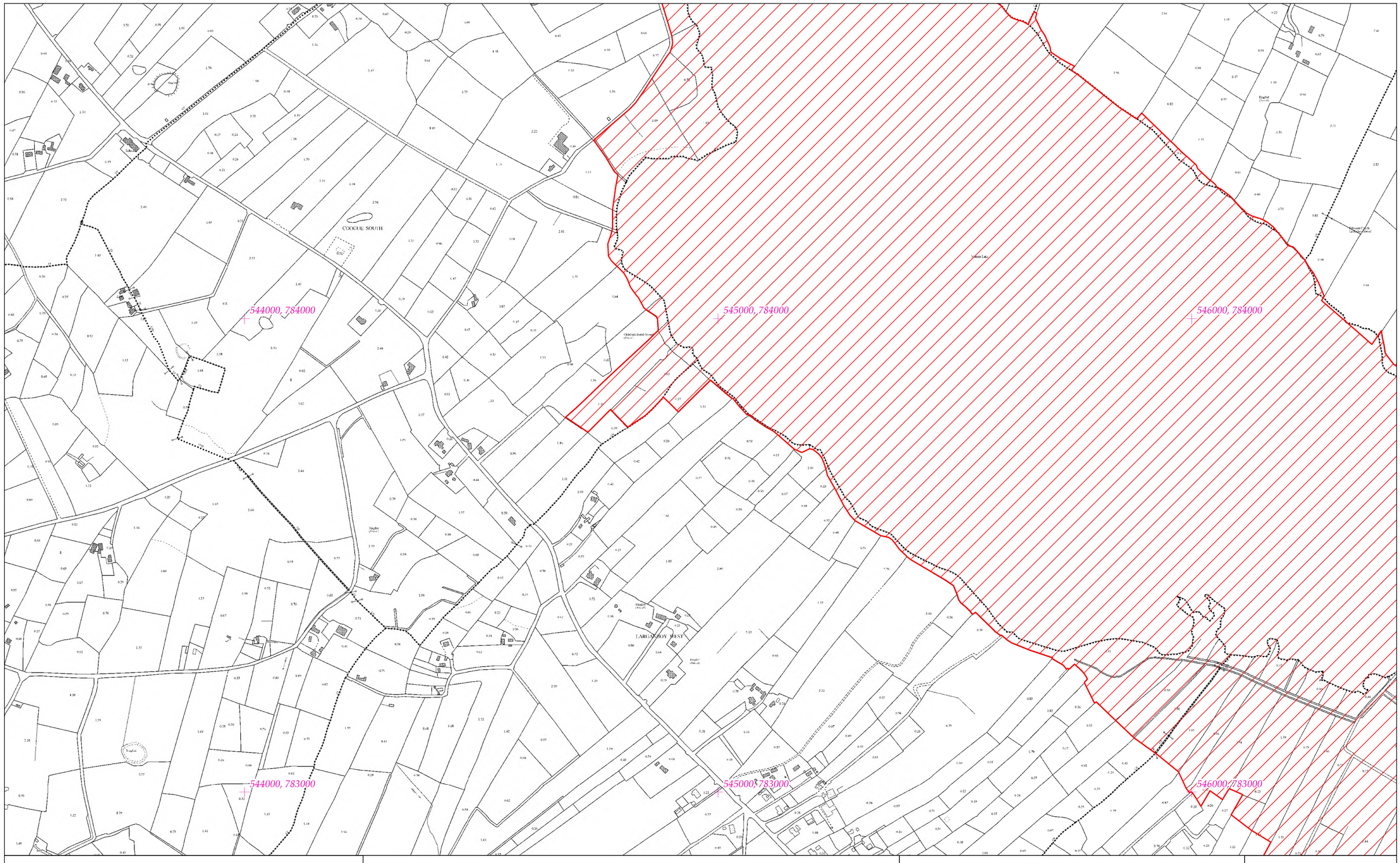

Rialachán 4(1)(b) / Regulation 4(1)(b)

Leathanach 285 de 303 (Co. Mhaigh Eo, Co. Ros Comáin agus Co. Shligigh)

Page 285 of 303 (Co. Mayo, Co. Roscommon and Co. Sligo)

LIMISTÉAR FAOI CHAOMHNÚ SPEISIALTA
SPECIAL AREA OF CONSERVATION

Suirbhéireacht Ordanáis Éireann Ceadúnas Uimhir OSI-NMA-014 © OSi / Rialtas na hÉireann
Ordnance Survey Ireland Licence No. OSI-NMA-014 © Ordnance Survey Ireland / Government of Ireland
Córas Comhordanáidí: Trasteilgean Mercator na hÉireann / Co-ordinate System: Irish Transverse Mercator

LCS na Muaidhe
River Moy SAC
1:5000 O.S. TILE 2090c 285 of 303

0 0.5km

Scála / Scale 1:7,500

SITE CODE
002298

Leagan / Version: 3.03

Arna chló an / Printed on: 07/06/2023

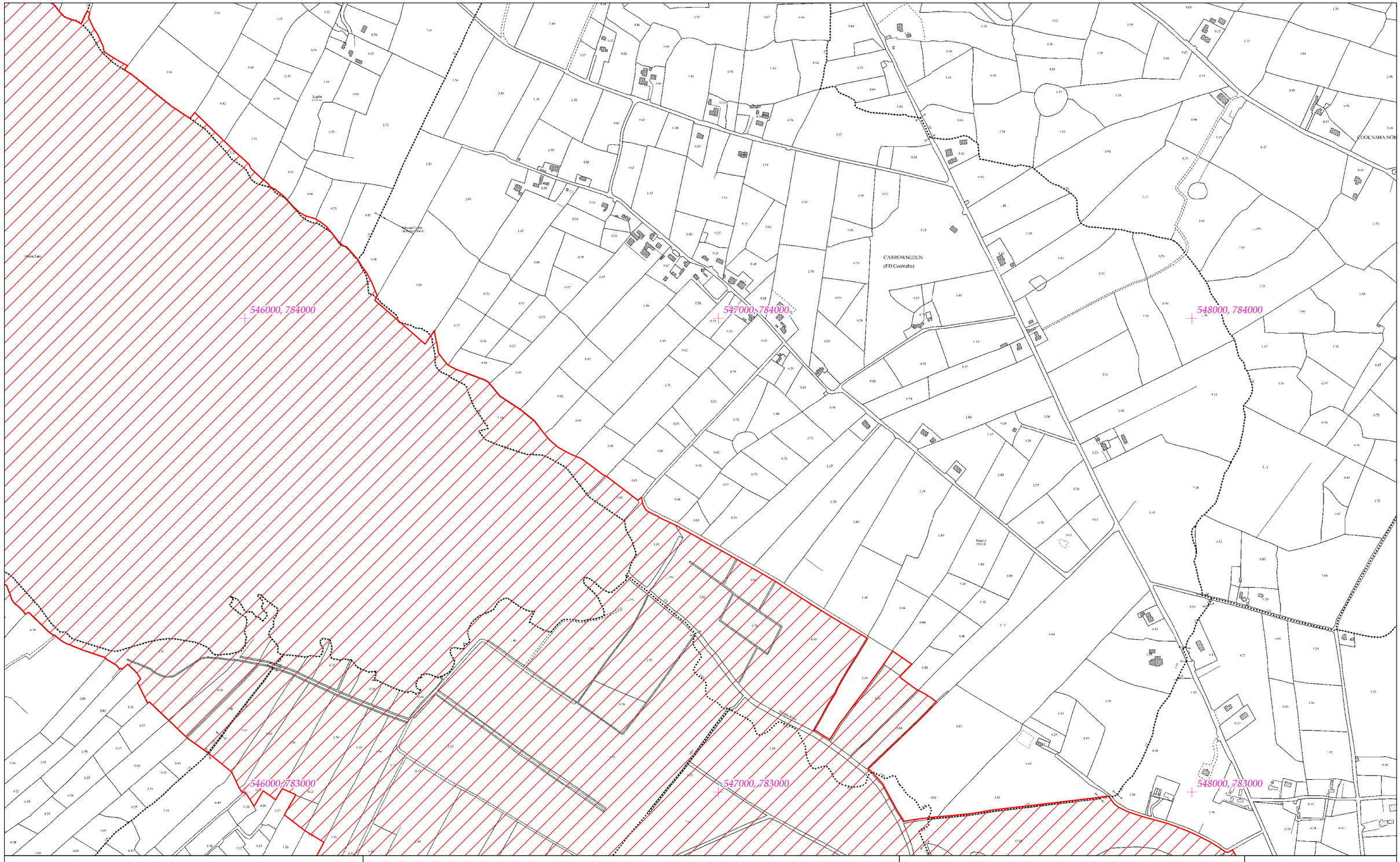

Rialachán 4(1)(b) / Regulation 4(1)(b)

Leathanach 286 de 303 (Co. Mhaigh Eo, Co. Ros Comáin agus Co. Shligigh)

Page 286 of 303 (Co. Mayo, Co. Roscommon and Co. Sligo)

LIMISTÉAR FAOI CHAOMHNÚ SPEISIALTA
SPECIAL AREA OF CONSERVATION

Suirbhéireacht Ordanáis Éireann Ceadúnas Uimhir OSI-NMA-014 © OSi / Rialtas na hÉireann
Ordnance Survey Ireland Licence No. OSI-NMA-014 © Ordnance Survey Ireland / Government of Ireland
Córas Comhordanáidí: Trasteilgean Mercator na hÉireann / Co-ordinate System: Irish Transverse Mercator

LCS na Muaidhe
River Moy SAC
1:5000 O.S. TILE 2090d 286 of 303

0 0.5km

Scála / Scale 1:7,500

SITE CODE
002298

Leagan / Version: 3.03

Arna chló an / Printed on: 07/06/2023

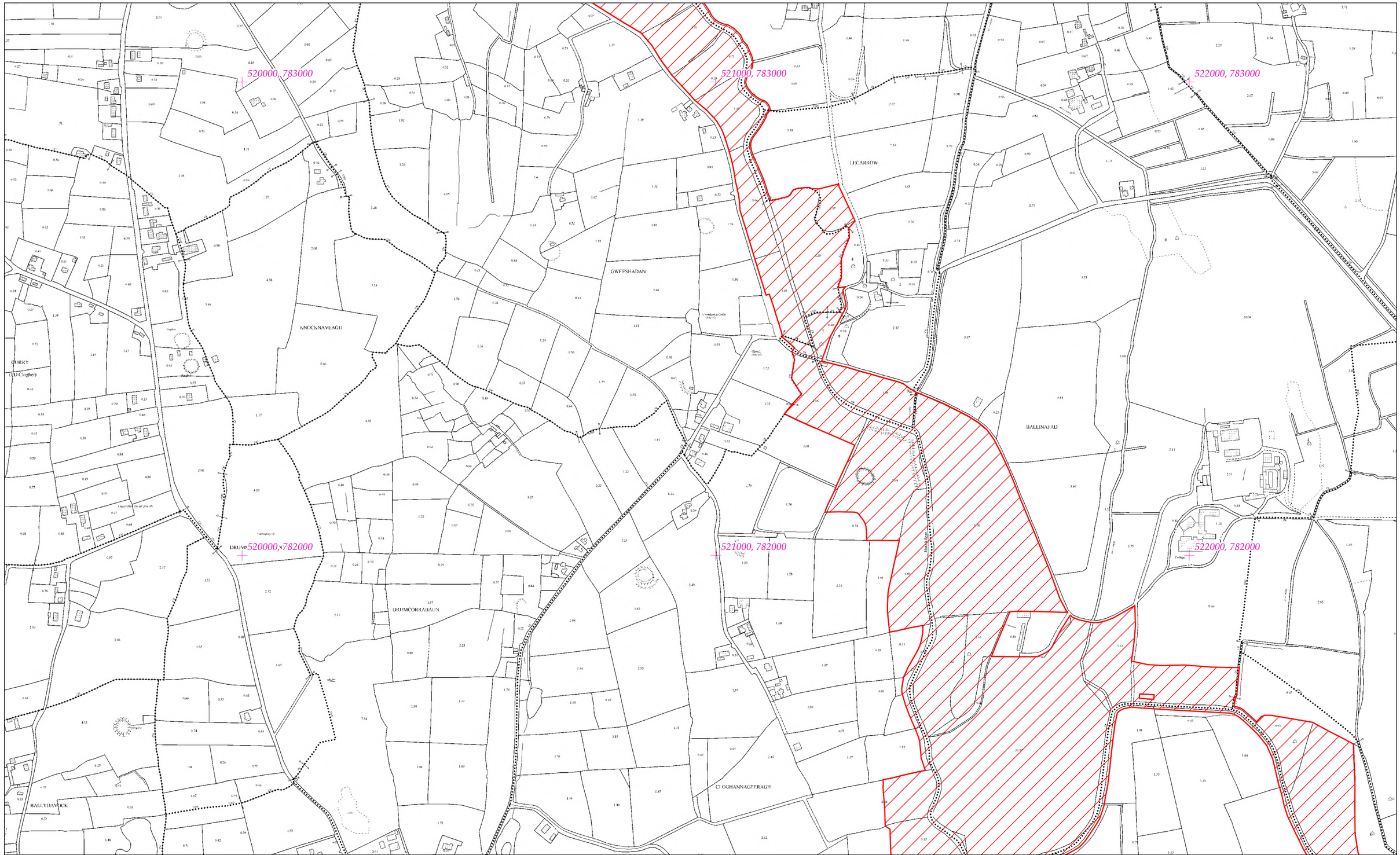

Rialachán 4(1)(b) / Regulation 4(1)(b)

Leathanach 287 de 303 (Co. Mhaigh Eo, Co. Ros Comáin agus Co. Shligigh)

Page 287 of 303 (Co. Mayo, Co. Roscommon and Co. Sligo)

LIMISTÉAR FAOI CHAOMHNÚ SPEISIALTA
SPECIAL AREA OF CONSERVATION

LCS na Muaidhe
River Moy SAC

1:5000 O.S. TILE 2146a 287 of 303

SITE CODE
002298

Suirbhéireacht Ordanáis Éireann Ceadúnas Uimhir OSI-NMA-014 © OSi / Rialtas na hÉireann
Ordnance Survey Ireland Licence No. OSI-NMA-014 © Ordnance Survey Ireland / Government of Ireland
Córas Comhordanáidí: Trasteilgean Mercator na hÉireann / Co-ordinate System: Irish Transverse Mercator

0 0.5km

Scála / Scale 1:7,500

Leagan / Version: 3.03

Arna chló an / Printed on: 07/06/2023

522000, 783000

523000, 783000

524000, 783000

BALLINAFAD

HOLLOWPARK

CORNAMONASTER

CORNAHAVOLLEY

BROWNHALL DEMESNE

522000, 782000

523000, 782000

524000, 782000

Rialachán 4(1)(b) / Regulation 4(1)(b)

Leathanach 288 de 303 (Co. Mhaigh Eo, Co. Ros Comáin agus Co. Shligigh)

Page 288 of 303 (Co. Mayo, Co. Roscommon and Co. Sligo)

LIMISTÉAR FAOI CHAOMHNÚ SPEISIALTA
SPECIAL AREA OF CONSERVATION

Suirbhéireacht Ordanáis Éireann Ceadúnas Uimhir OSI-NMA-014 © OSi / Rialtas na hÉireann
Ordnance Survey Ireland Licence No. OSI-NMA-014 © Ordnance Survey Ireland / Government of Ireland
Córas Comhordanáidí: Trasteilgean Mercator na hÉireann / Co-ordinate System: Irish Transverse Mercator

LCS na Muaidhe
River Moy SAC
1:5000 O.S. TILE 2146b 288 of 303

0 0.5km

Scála / Scale 1:7,500

SITE CODE
002298

Leagan / Version: 3.03

Arna chló an / Printed on: 07/06/2023

520000, 781000

521000, 781000

522000, 781000

520000, 780000

521000, 780000

522000, 780000

BALLYDAVOCK

DOONKAVONA

CLOGHANNAGEERAGH

CLOGHANLUCAS NORTH

CLOONFLYN

BURNAFAUNA

LISBLOWICK

Rialachán 4(1)(b) / Regulation 4(1)(b)

Leathanach 289 de 303 (Co. Mhaigh Eo, Co. Ros Comáin agus Co. Shligigh)

Page 289 of 303 (Co. Mayo, Co. Roscommon and Co. Sligo)

LIMISTÉAR FAOI CHAOMHNÚ SPEISIALTA
SPECIAL AREA OF CONSERVATION

Suirbhéireacht Ordanáis Éireann Ceadúnas Uimhir OSI-NMA-014 © OSi / Rialtas na hÉireann
Ordnance Survey Ireland Licence No. OSI-NMA-014 © Ordnance Survey Ireland / Government of Ireland
Córas Comhordanáidí: Trasteilgean Mercator na hÉireann / Co-ordinate System: Irish Transverse Mercator

LCS na Muaidhe
River Moy SAC
1:5000 O.S. TILE 2146c 289 of 303

0 0.5km

Scála / Scale 1:7,500

SITE CODE
002298

Leagan / Version: 3.03

Arna chló an / Printed on: 07/06/2023

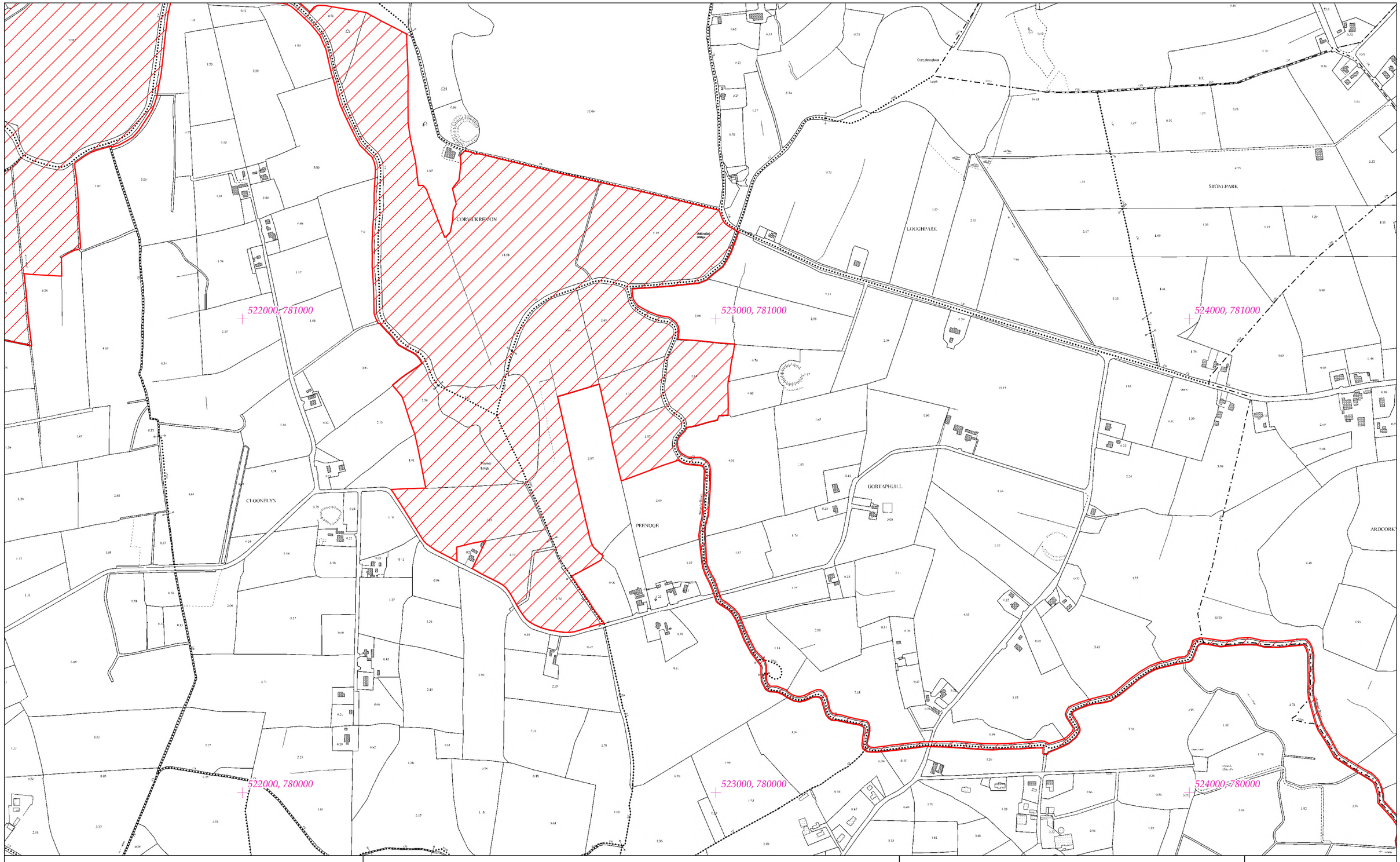

Rialachán 4(1)(b) / Regulation 4(1)(b)

Leathanach 290 de 303 (Co. Mhaigh Eo, Co. Ros Comáin agus Co. Shligigh)

Page 290 of 303 (Co. Mayo, Co. Roscommon and Co. Sligo)

LIMISTÉAR FAOI CHAOMHNÚ SPEISIALTA
SPECIAL AREA OF CONSERVATION

Suirbhéireacht Ordanáis Éireann Ceadúnas Uimhir OSI-NMA-014 © OSi / Rialtas na hÉireann
Ordnance Survey Ireland Licence No. OSI-NMA-014 © Ordnance Survey Ireland / Government of Ireland
Córas Comhordanáidí: Trasteilgean Mercator na hÉireann / Co-ordinate System: Irish Transverse Mercator

LCS na Muaidhe
River Moy SAC
1:5000 O.S. TILE 2146d 290 of 303

0 0.5km
Scála / Scale 1:7,500

SITE CODE
002298

Leagan / Version: 3.03

Arna chló an / Printed on: 07/06/2023

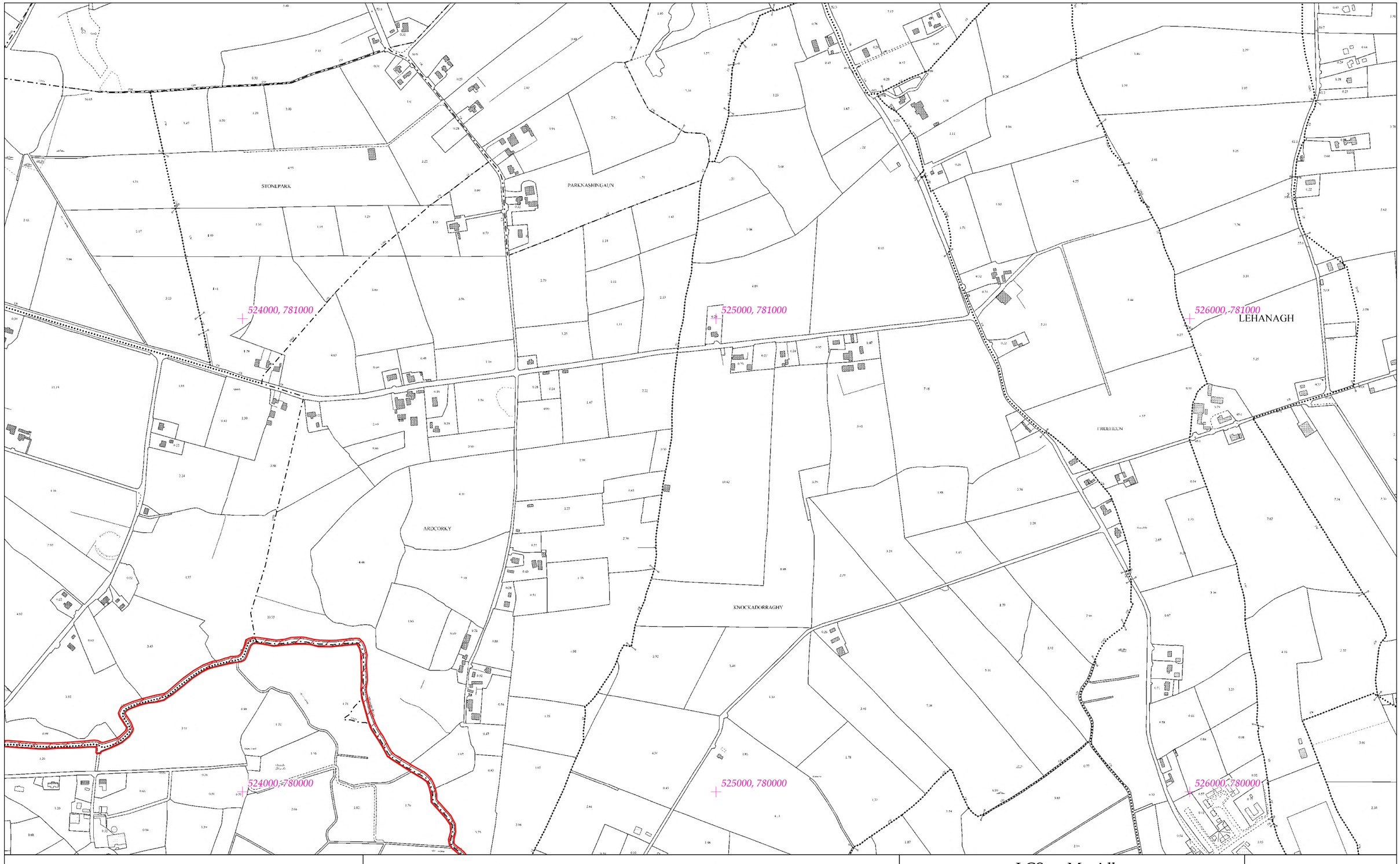

Rialachán 4(1)(b) / Regulation 4(1)(b)

Leathanach 291 de 303 (Co. Mhaigh Eo, Co. Ros Comáin agus Co. Shligigh)

Page 291 of 303 (Co. Mayo, Co. Roscommon and Co. Sligo)

LIMISTÉAR FAOI CHAOMHNÚ SPEISIALTA
SPECIAL AREA OF CONSERVATION

Suirbhéireacht Ordanáis Éireann Ceadúnas Uimhir OSI-NMA-014 © OSi / Rialtas na hÉireann
Ordnance Survey Ireland Licence No. OSI-NMA-014 © Ordnance Survey Ireland / Government of Ireland
Córas Comhordanáidí: Trasteilgean Mercator na hÉireann / Co-ordinate System: Irish Transverse Mercator

LCS na Muaidhe
River Moy SAC
1:5000 O.S. TILE 2147c 291 of 303

0 0.5km

Scála / Scale 1:7,500

SITE CODE
002298

Leagan / Version: 3.03

Arna chló an / Printed on: 07/06/2023

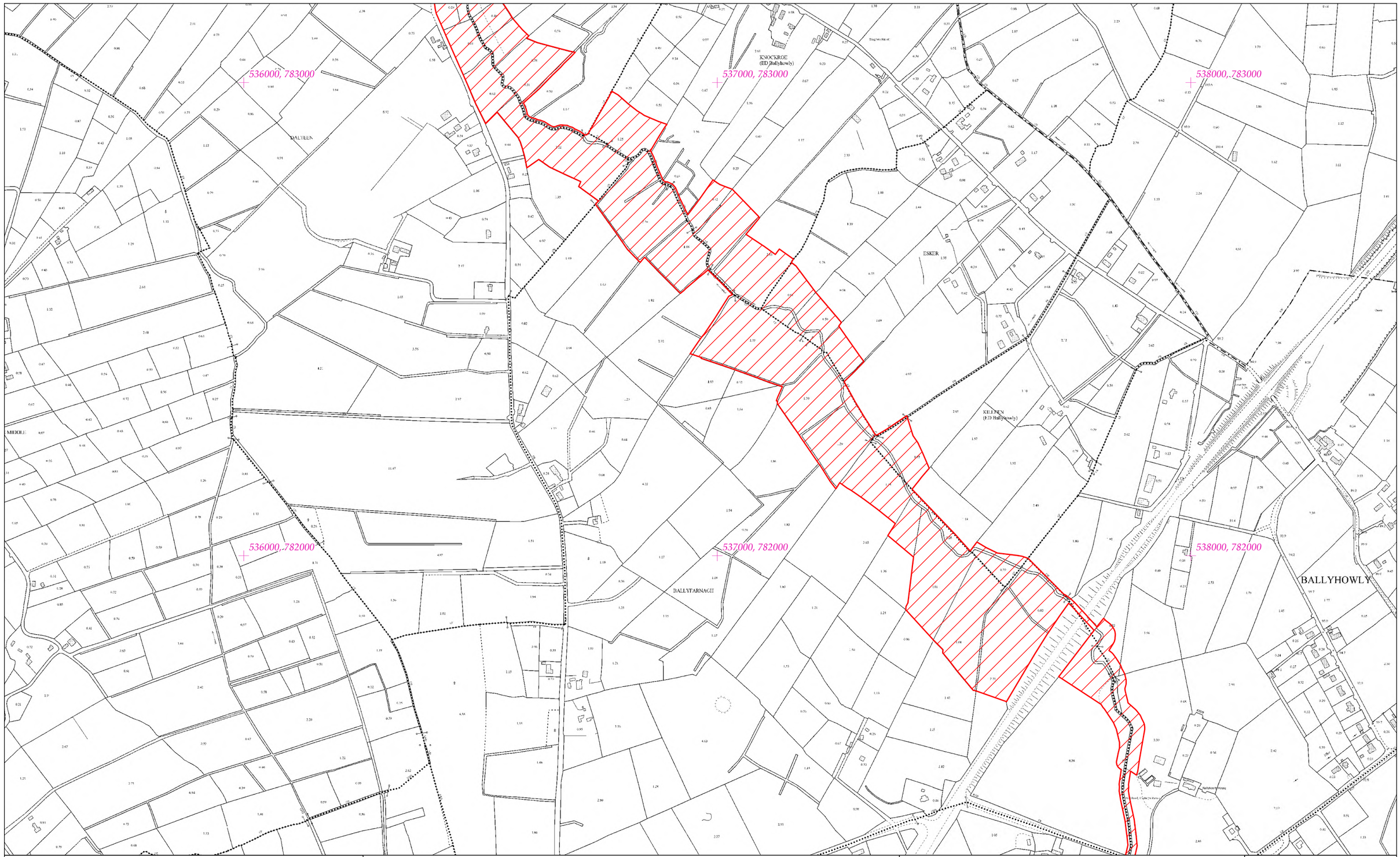

Rialachán 4(1)(b) / Regulation 4(1)(b)

Leathanach 292 de 303 (Co. Mhaigh Eo, Co. Ros Comáin agus Co. Shligigh)

Page 292 of 303 (Co. Mayo, Co. Roscommon and Co. Sligo)

LIMISTÉAR FAOI CHAOMHNÚ SPEISIALTA
SPECIAL AREA OF CONSERVATION

LCS na Muaidhe
River Moy SAC

1:5000 O.S. TILE 2150a 292 of 303

SITE CODE
002298

Suirbhéireacht Ordanáis Éireann Ceadúnas Uimhir OSI-NMA-014 © OSi / Rialtas na hÉireann
Ordnance Survey Ireland Licence No. OSI-NMA-014 © Ordnance Survey Ireland / Government of Ireland
Córas Comhordanáidí: Trasteilgean Mercator na hÉireann / Co-ordinate System: Irish Transverse Mercator

0 0.5km

Scála / Scale 1:7,500

Leagan / Version: 3.03

Arna chló an / Printed on: 07/06/2023

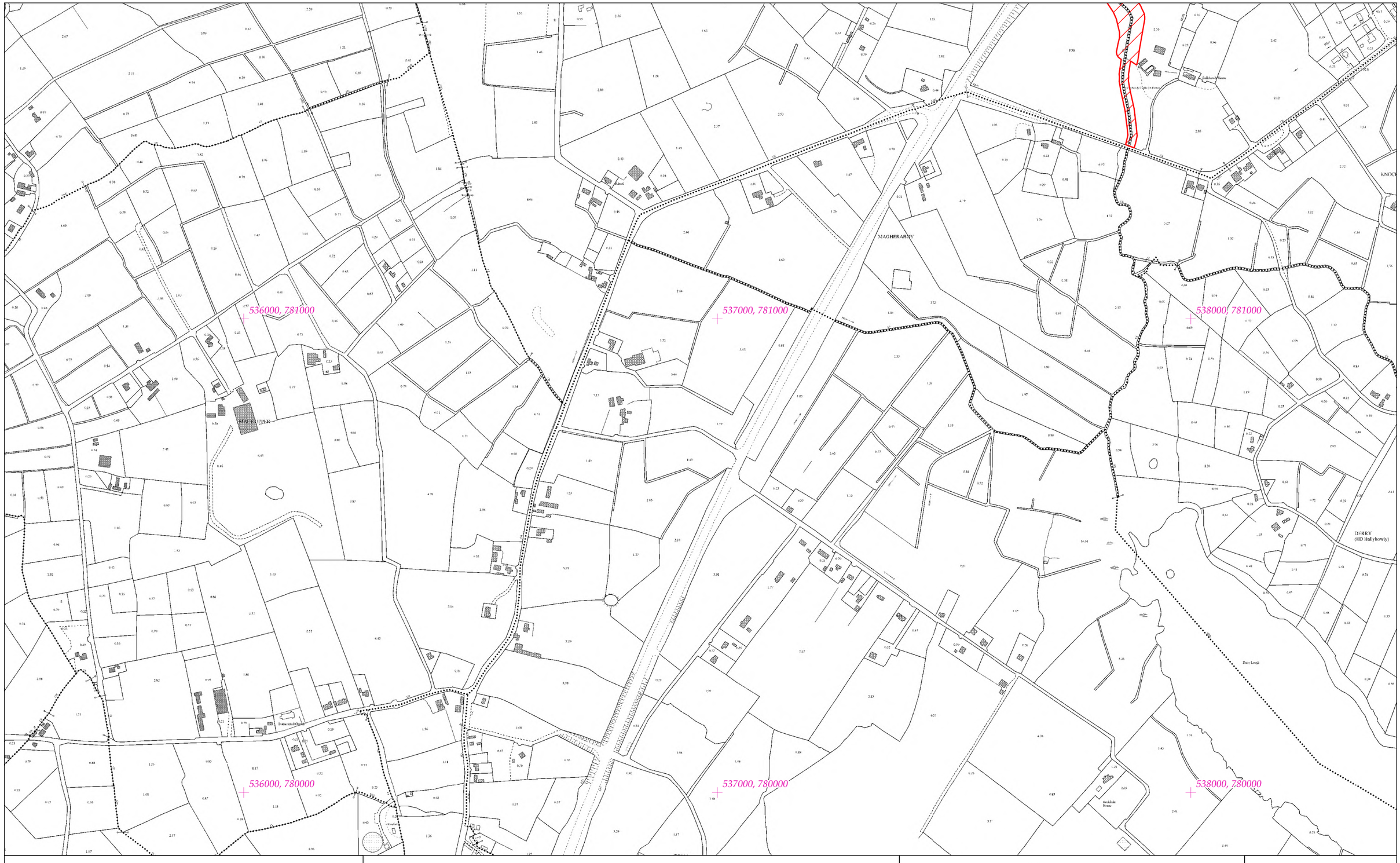

Rialachán 4(1)(b) / Regulation 4(1)(b)

Leathanach 293 de 303 (Co. Mhaigh Eo, Co. Ros Comáin agus Co. Shligigh)

Page 293 of 303 (Co. Mayo, Co. Roscommon and Co. Sligo)

LIMISTÉAR FAOI CHAOMHNÚ SPEISIALTA
SPECIAL AREA OF CONSERVATION

Suirbhéireacht Ordanáis Éireann Ceadúnas Uimhir OSI-NMA-014 © OSi / Rialtas na hÉireann
Ordnance Survey Ireland Licence No. OSI-NMA-014 © Ordnance Survey Ireland / Government of Ireland
Córas Comhordanáidí: Trasteilgean Mercator na hÉireann / Co-ordinate System: Irish Transverse Mercator

LCS na Muaidhe
River Moy SAC
1:5000 O.S. TILE 2150c 293 of 303

0 0.5km

Scála / Scale 1:7,500

SITE CODE
002298

Leagan / Version: 3.03

Arna chló an / Printed on: 07/06/2023

546000, 783000

547000, 783000

548000, 783000

LARGANBOY EAST

CARTRON
(ED Coolmuhia)

ISLAND

546000, 782000

547000, 782000

548000, 782000

Rialachán 4(1)(b) / Regulation 4(1)(b)

Leathanach 294 de 303 (Co. Mhaigh Eo, Co. Ros Comáin agus Co. Shligigh)

Page 294 of 303 (Co. Mayo, Co. Roscommon and Co. Sligo)

LIMISTÉAR FAOI CHAOMHNÚ SPEISIALTA
SPECIAL AREA OF CONSERVATION

LCS na Muaidhe
River Moy SAC

1:5000 O.S. TILE 2152b 294 of 303

SITE CODE
002298

Suirbhéireacht Ordanáis Éireann Ceadúnas Uimhir OSI-NMA-014 © OSi / Rialtas na hÉireann
Ordnance Survey Ireland Licence No. OSI-NMA-014 © Ordnance Survey Ireland / Government of Ireland

Córas Comhordanáidí: Trasteilgean Mercator na hÉireann / Co-ordinate System: Irish Transverse Mercator

0 0.5km

Scála / Scale 1:7,500

Leagan / Version: 3.03

Arna chló an / Printed on: 07/06/2023

548000, 783000

549000, 783000

550000, 783000

CARTRON
(ED Coolnalta)

548000, 782000

549000, 782000

550000, 782000

ANNAGH

CAVE

Rialachán 4(1)(b) / Regulation 4(1)(b)

Leathanach 295 de 303 (Co. Mhaigh Eo, Co. Ros Comáin agus Co. Shligigh)

Page 295 of 303 (Co. Mayo, Co. Roscommon and Co. Sligo)

LIMISTÉAR FAOI CHAOMHNÚ SPEISIALTA
SPECIAL AREA OF CONSERVATION

Suirbhéireacht Ordanáis Éireann Ceadúnas Uimhir OSI-NMA-014 © OSi / Rialtas na hÉireann
Ordnance Survey Ireland Licence No. OSI-NMA-014 © Ordnance Survey Ireland / Government of Ireland
Córas Comhordanáidí: Trasteilgean Mercator na hÉireann / Co-ordinate System: Irish Transverse Mercator

LCS na Muaidhe
River Moy SAC
1:5000 O.S. TILE 2153a 295 of 303

0 0.5km

Scála / Scale 1:7,500

SITE CODE
002298

Leagan / Version: 3.03

Arna chló an / Printed on: 07/06/2023

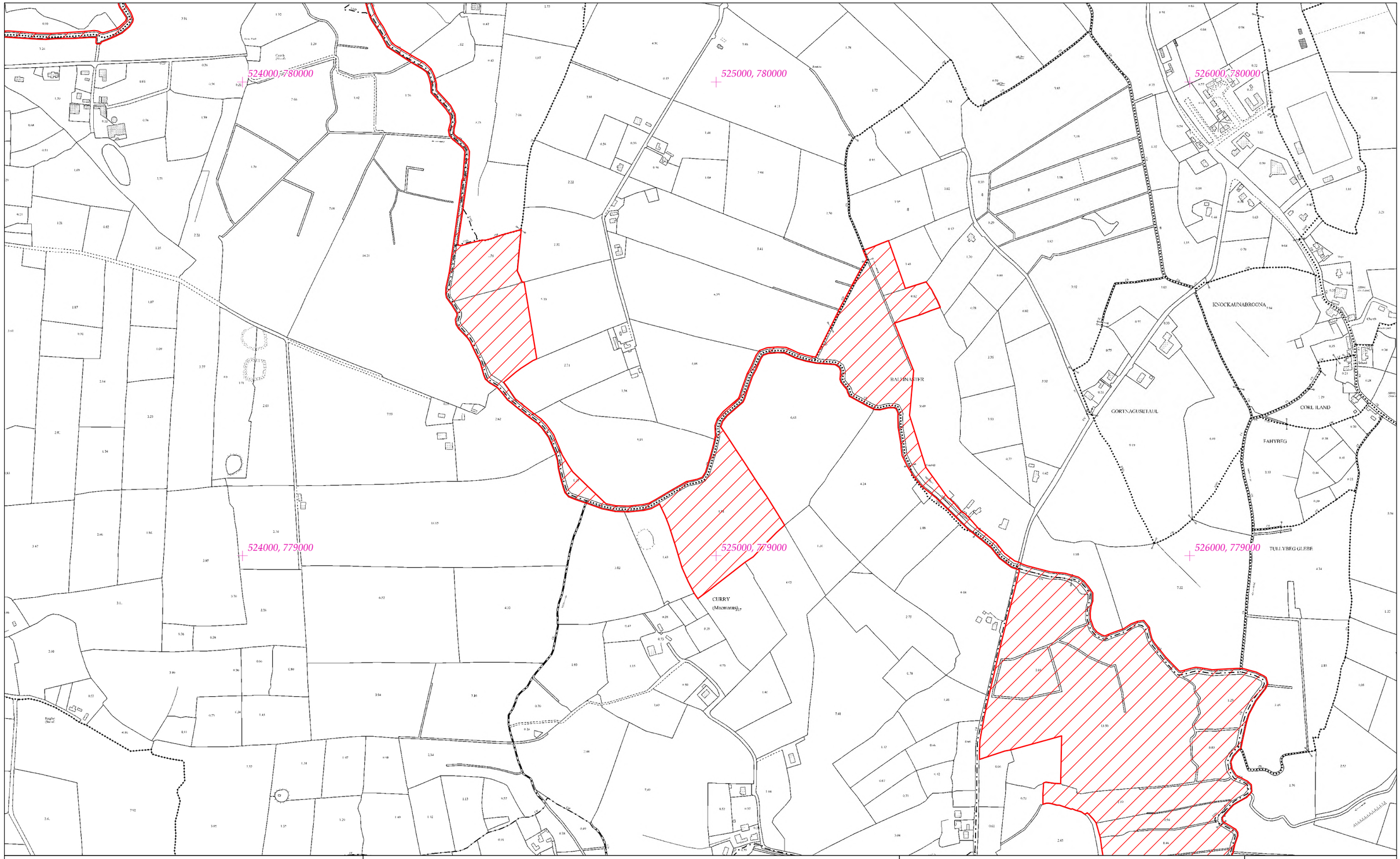

Rialachán 4(1)(b) / Regulation 4(1)(b)

Leathanach 296 de 303 (Co. Mhaigh Eo, Co. Ros Comáin agus Co. Shligigh)

Page 296 of 303 (Co. Mayo, Co. Roscommon and Co. Sligo)

LIMISTÉAR FAOI CHAOMHNÚ SPEISIALTA
SPECIAL AREA OF CONSERVATION

LCS na Muaidhe
River Moy SAC

1:5000 O.S. TILE 2209a 296 of 303

SITE CODE
002298

Suirbhéireacht Ordanáis Éireann Ceadúnas Uimhir OSI-NMA-014 © OSi / Rialtas na hÉireann
Ordnance Survey Ireland Licence No. OSI-NMA-014 © Ordnance Survey Ireland / Government of Ireland
Córas Comhordanáidí: Trasteilgean Mercator na hÉireann / Co-ordinate System: Irish Transverse Mercator

0 0.5km

Scála / Scale 1:7,500

Leagan / Version: 3.03

Arna chló an / Printed on: 07/06/2023

526000, 780000

527000, 780000

528000, 780000

MAYO PARKS

KNOCKAUNABROONA

CORL ILAND

FAHYBEG

GORTNAGUSETAUL

KILBRIDE

526000, 779000

TULLYBEG GLEBE

527000, 779000

GORTAPHUNTAUN

528000, 779000

CLOONBAUL

Rialachán 4(1)(b) / Regulation 4(1)(b)

Leathanach 297 de 303 (Co. Mhaigh Eo, Co. Ros Comáin agus Co. Shligigh)

Page 297 of 303 (Co. Mayo, Co. Roscommon and Co. Sligo)

LIMISTÉAR FAOI CHAOMHNÚ SPEISIALTA
SPECIAL AREA OF CONSERVATION

Suirbhéireacht Ordanáis Éireann Ceadúnas Uimhir OSI-NMA-014 © OSi / Rialtas na hÉireann
Ordnance Survey Ireland Licence No. OSI-NMA-014 © Ordnance Survey Ireland / Government of Ireland
Córas Comhordanáidí: Trasteilgean Mercator na hÉireann / Co-ordinate System: Irish Transverse Mercator

LCS na Muaidhe
River Moy SAC
1:5000 O.S. TILE 2209b 297 of 303

0 0.5km

Scála / Scale 1:7,500

SITE CODE
002298

Leagan / Version: 3.03

Arna chló an / Printed on: 07/06/2023

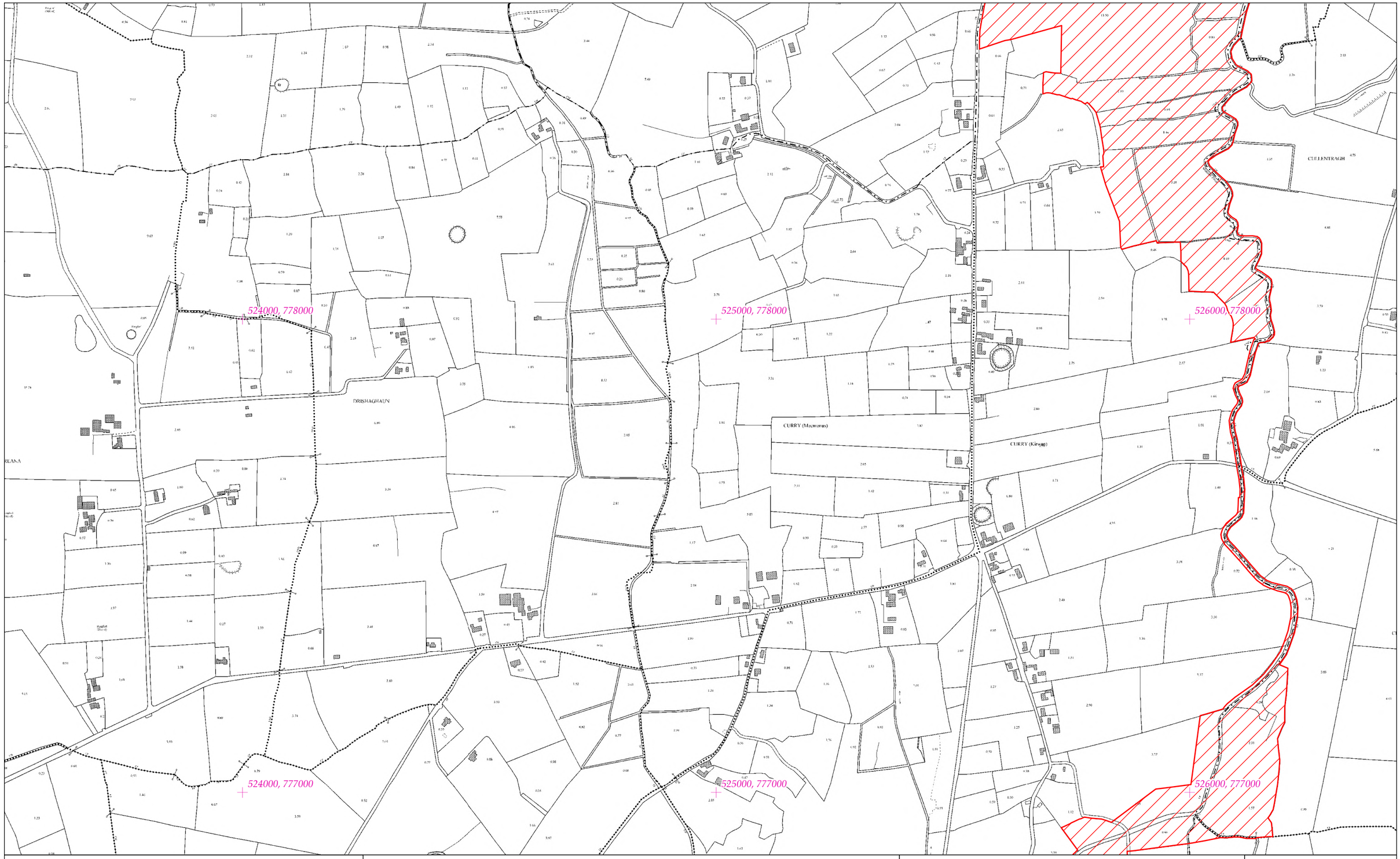

Rialachán 4(1)(b) / Regulation 4(1)(b)

Leathanach 298 de 303 (Co. Mhaigh Eo, Co. Ros Comáin agus Co. Shligigh)
Page 298 of 303 (Co. Mayo, Co. Roscommon and Co. Sligo)

LIMISTÉAR FAOI CHAOMHNÚ SPEISIALTA
SPECIAL AREA OF CONSERVATION

Suirbhéireacht Ordanáis Éireann Ceadúnas Uimhir OSI-NMA-014 © OSi / Rialtas na hÉireann
Ordnance Survey Ireland Licence No. OSI-NMA-014 © Ordnance Survey Ireland / Government of Ireland
Córas Comhordanáidí: Trasteilgean Mercator na hÉireann / Co-ordinate System: Irish Transverse Mercator

LCS na Muaidhe
River Moy SAC
1:5000 O.S. TILE 2209c 298 of 303

0 0.5km
Scála / Scale 1:7,500

SITE CODE
002298

Leagan / Version: 3.03

Arna chló an / Printed on: 07/06/2023

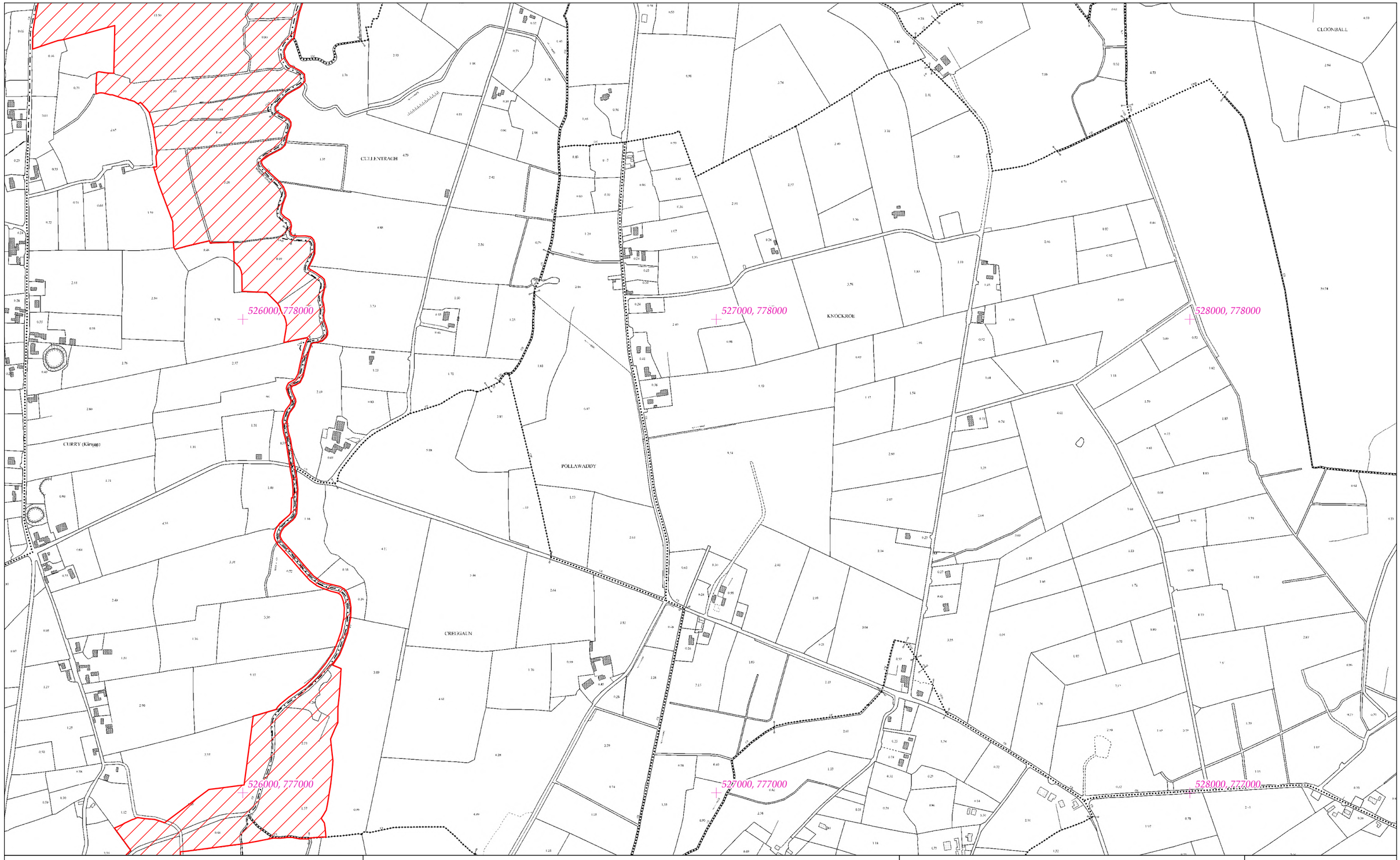

Rialachán 4(1)(b) / Regulation 4(1)(b)

Leathanach 299 de 303 (Co. Mhaigh Eo, Co. Ros Comáin agus Co. Shligigh)

Page 299 of 303 (Co. Mayo, Co. Roscommon and Co. Sligo)

LIMISTÉAR FAOI CHAOMHNÚ SPEISIALTA
SPECIAL AREA OF CONSERVATION

LCS na Muaidhe
River Moy SAC
1:5000 O.S. TILE 2209d 299 of 303

SITE CODE
002298

Suirbhéireacht Ordanáis Éireann Ceadúnas Uimhir OSI-NMA-014 © OSi / Rialtas na hÉireann
Ordnance Survey Ireland Licence No. OSI-NMA-014 © Ordnance Survey Ireland / Government of Ireland
Córas Comhordanáidí: Trasteilgean Mercator na hÉireann / Co-ordinate System: Irish Transverse Mercator

0 0.5km

Scála / Scale 1:7,500

Leagan / Version: 3.03

Arna chló an / Printed on: 07/06/2023

524000, 777000

525000, 777000

526000, 777000

SUMMERHILL NORTH

GOWEL

TONACARTRON

SUMMERHILL SOUTH

524000, 776000

525000, 776000

526000, 776000

Rialachán 4(1)(b) / Regulation 4(1)(b)

Leathanach 300 de 303 (Co. Mhaigh Eo, Co. Ros Comáin agus Co. Shligigh)

Page 300 of 303 (Co. Mayo, Co. Roscommon and Co. Sligo)

LIMISTÉAR FAOI CHAOMHNÚ SPEISIALTA
SPECIAL AREA OF CONSERVATION

Suirbhéireacht Ordanáis Éireann Ceadúnas Uimhir OSI-NMA-014 © OSi / Rialtas na hÉireann
Ordnance Survey Ireland Licence No. OSI-NMA-014 © Ordnance Survey Ireland / Government of Ireland
Córas Comhordanáidí: Trasteilgean Mercator na hÉireann / Co-ordinate System: Irish Transverse Mercator

LCS na Muaidhe
River Moy SAC

1:5000 O.S. TILE 2273a 300 of 303

0 0.5km

Scála / Scale 1:7,500

SITE CODE
002298

Leagan / Version: 3.03

Arna chló an / Printed on: 07/06/2023

526000, 777000

527000, 777000

528000, 777000

526000, 776000

527000, 776000

528000, 776000

GOWEL

COARSEFIELD

KNOCKICKARD

BARREL

CLOGHERDUFF

MULTOOL

Rialachán 4(1)(b) / Regulation 4(1)(b)

Leathanach 301 de 303 (Co. Mhaigh Eo, Co. Ros Comáin agus Co. Shligigh)

Page 301 of 303 (Co. Mayo, Co. Roscommon and Co. Sligo)

LIMISTÉAR FAOI CHAOMHNÚ SPEISIALTA
SPECIAL AREA OF CONSERVATION

Suirbhéireacht Ordanáis Éireann Ceadúnas Uimhir OSI-NMA-014 © OSi / Rialtas na hÉireann
Ordnance Survey Ireland Licence No. OSI-NMA-014 © Ordnance Survey Ireland / Government of Ireland
Córas Comhordanáidí: Trasteilgean Mercator na hÉireann / Co-ordinate System: Irish Transverse Mercator

LCS na Muaidhe
River Moy SAC

1:5000 O.S. TILE 2273b 301 of 303

0 0.5km

Scála / Scale 1:7,500

SITE CODE
002298

Leagan / Version: 3.03

Arna chló an / Printed on: 07/06/2023

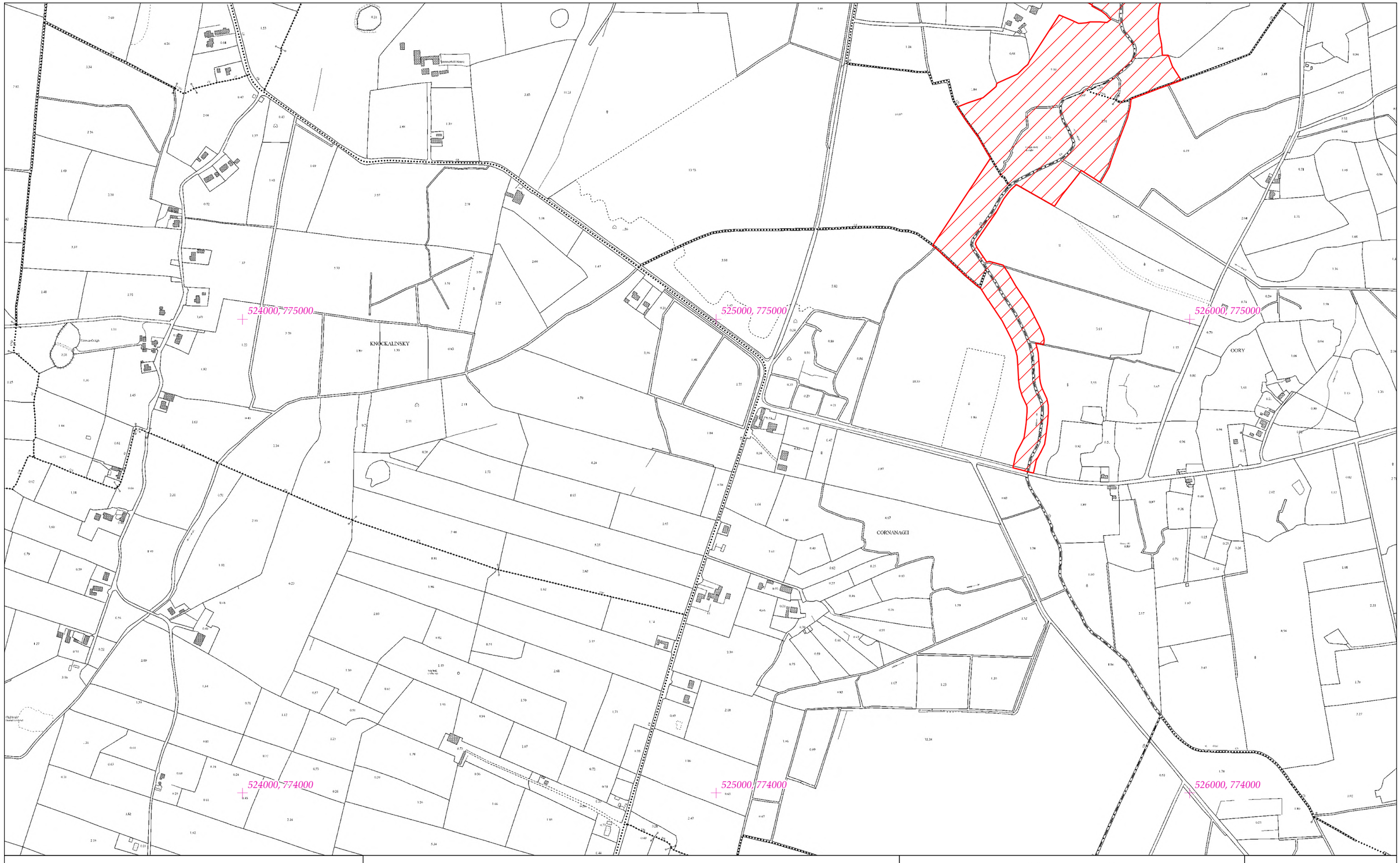

Rialachán 4(1)(b) / Regulation 4(1)(b)

Leathanach 302 de 303 (Co. Mhaigh Eo, Co. Ros Comáin agus Co. Shligigh)

Page 302 of 303 (Co. Mayo, Co. Roscommon and Co. Sligo)

LIMISTÉAR FAOI CHAOMHNÚ SPEISIALTA
SPECIAL AREA OF CONSERVATION

Suirbhéireacht Ordanáis Éireann Ceadúnas Uimhir OSI-NMA-014 © OSi / Rialtas na hÉireann
Ordnance Survey Ireland Licence No. OSI-NMA-014 © Ordnance Survey Ireland / Government of Ireland
Córas Comhordanáidí: Trasteilgean Mercator na hÉireann / Co-ordinate System: Irish Transverse Mercator

LCS na Muaidhe
River Moy SAC
1:5000 O.S. TILE 2273c 302 of 303

0 0.5km

Scála / Scale 1:7,500

SITE CODE
002298

Leagan / Version: 3.03

Arna chló an / Printed on: 07/06/2023

526000, 775000

527000, 775000

528000, 775000

526000, 774000

527000, 774000

528000, 774000

GORTALAVAUN

OORY

TAWNAGH

RUSHLUN

BESSARAUN

KNOCKAGRAFFY

AHENA

CLOONAGH

Rialachán 4(1)(b) / Regulation 4(1)(b)

Leathanach 303 de 303 (Co. Mhaigh Eo, Co. Ros Comáin agus Co. Shligigh)

Page 303 of 303 (Co. Mayo, Co. Roscommon and Co. Sligo)

LIMISTÉAR FAOI CHAOMHNÚ SPEISIALTA
SPECIAL AREA OF CONSERVATION

Suirbhéireacht Ordanáis Éireann Ceadúnas Uimhir OSI-NMA-014 © OSi / Rialtas na hÉireann
Ordnance Survey Ireland Licence No. OSI-NMA-014 © Ordnance Survey Ireland / Government of Ireland
Córas Comhordanáidí: Trasteilgean Mercator na hÉireann / Co-ordinate System: Irish Transverse Mercator

LCS na Muaidhe
River Moy SAC

1:5000 O.S. TILE 2273d 303 of 303

0 0.5km

Scála / Scale 1:7,500

SITE CODE
002298

Leagan / Version: 3.03

Arna chló an / Printed on: 07/06/2023