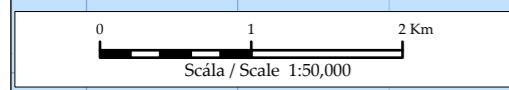
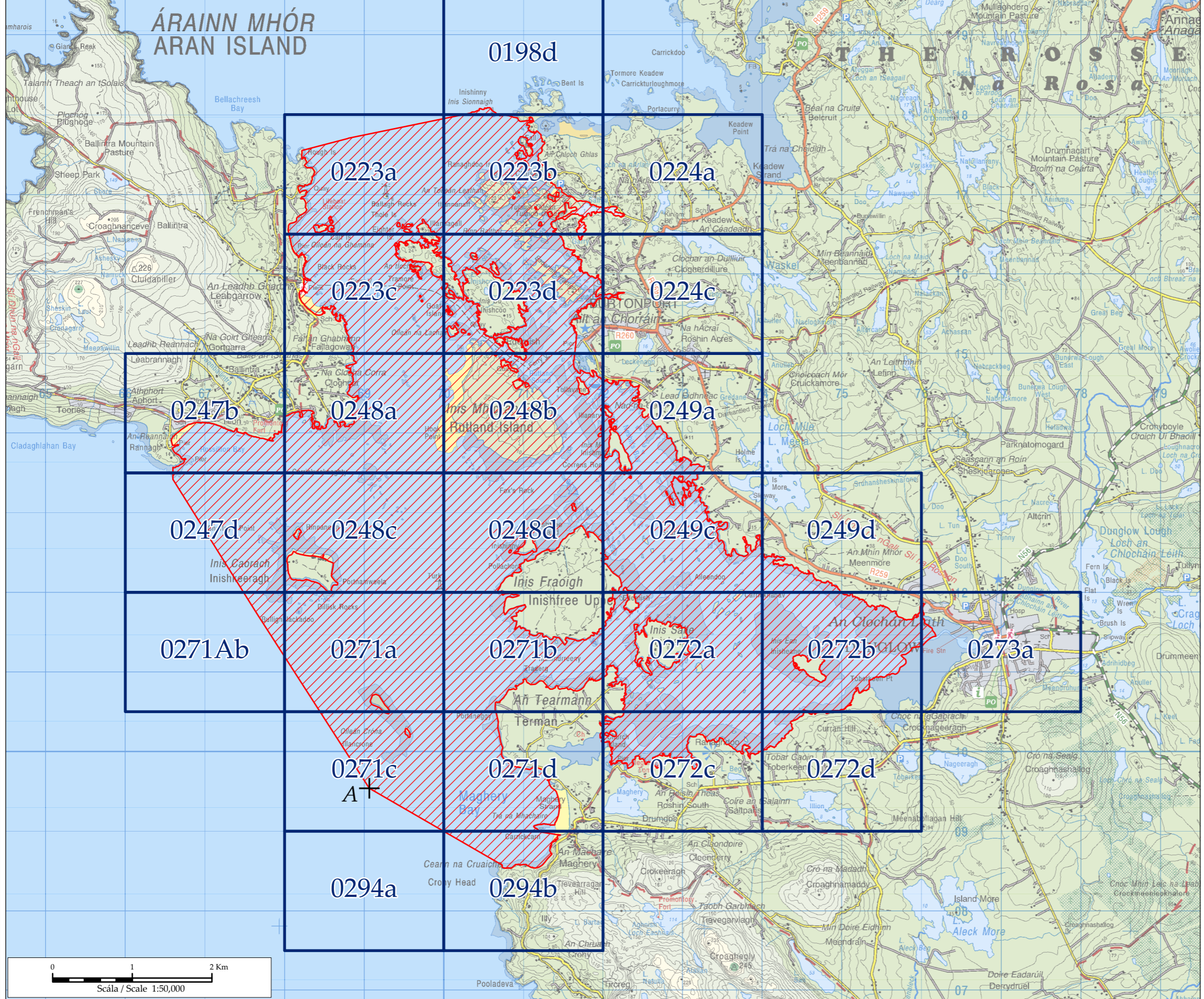




Coordinates in WGS84		
	Latitude	Longitude
A	54° 55' 57" N	8° 29' 0" W



Sceideal 1 / Schedule 1

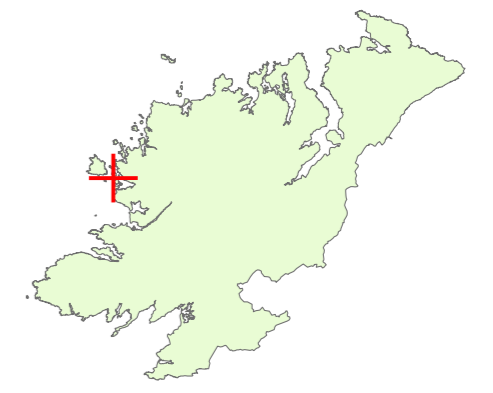
LIMISTÉAR FAOI CHAOMHNÚ SPEISIALTA SPECIAL AREA OF CONSERVATION

-  Limistéar faoi Chaomhnú Speisialta
Special Area of Conservation
-  Rialachán 4(1)(b) Innéacs Mapa Mionsonraithe
Regulation 4(1)(b) Detail Map Index

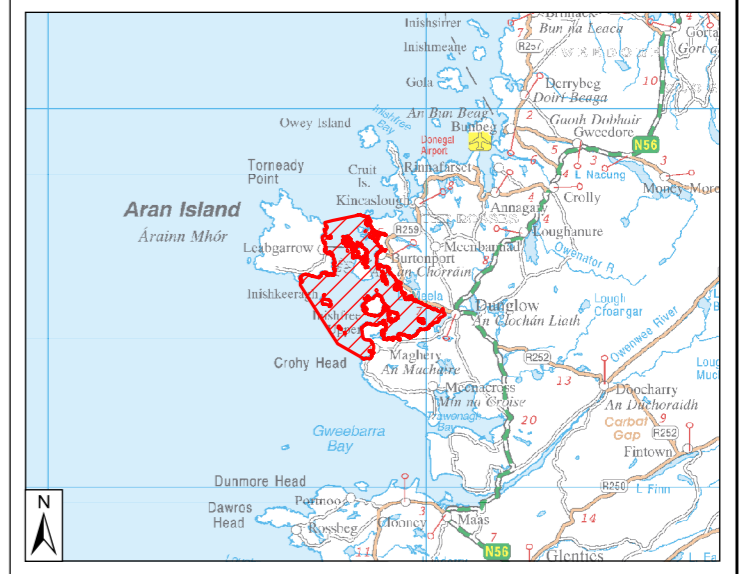
LCS Oileán agus Sunda Inis Mhic an Doirn Rutland Island and Sound SAC

002283

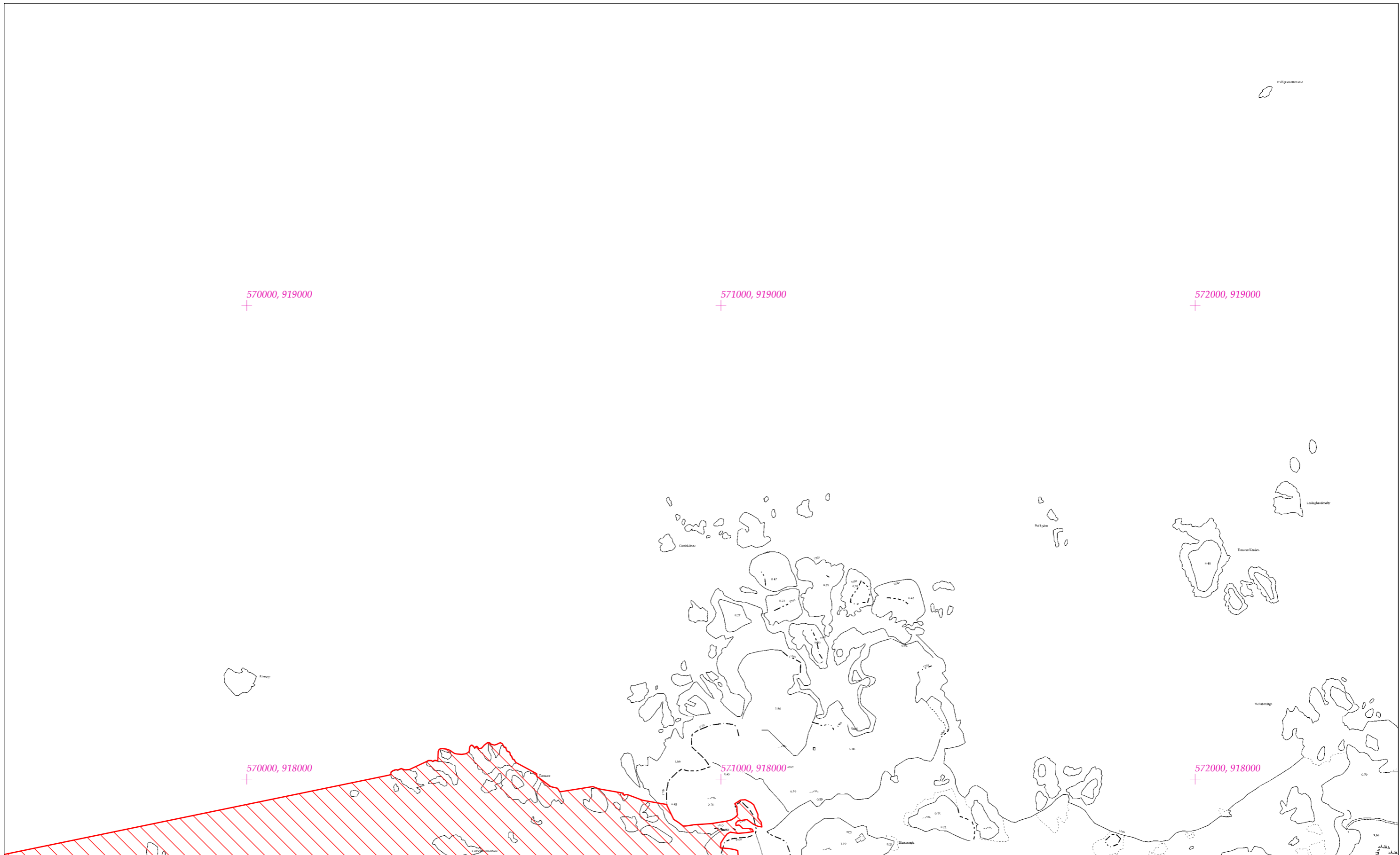
Achar / Area 3,853.56 ha



Co. Dhún na nGall
Co. Donegal



Suirbhéireacht Ordanáis Éireann Ceadúnas Uimhir OSI-NMA-014 © OSI / Rialtas na hÉireann
Ordnance Survey Ireland Licence No. EN 0059216 © Ordnance Survey Ireland / Government of Ireland
Córas Comhordanáidí: Trasteilgean Mercator na hÉireann / Co-ordinate System: Irish Transverse Mercator



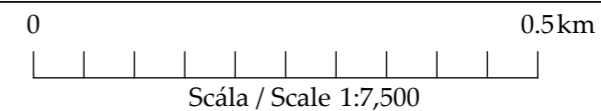
Rialachán 4(1)(b) / Regulation 4(1)(b)

Leathanach 1 de 28 (Co. Dhún na nGall)
Page 1 of 28 (Co. Donegal)

**LIMISTÉAR FAOI CHAOMHNÚ SPEISIALTA
SPECIAL AREA OF CONSERVATION**

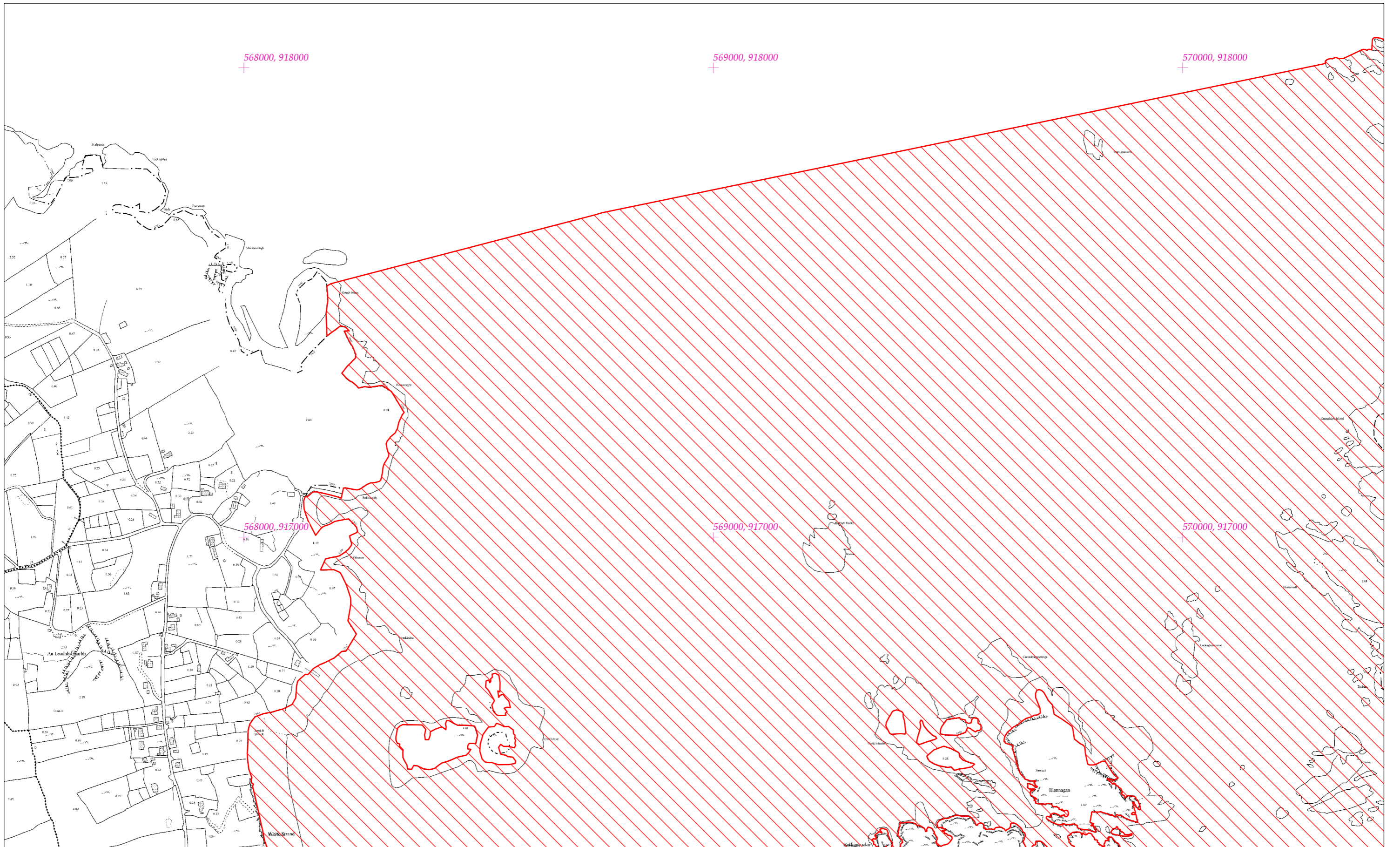
Suirbhéireacht Ordanáis Éireann Ceadúnas Uimhir OSI-NMA-014 © OSI / Rialtas na hÉireann
Ordnance Survey Ireland Licence No. OSI-NMA-014 © Ordnance Survey Ireland / Government of Ireland
Córas Comhordanáidí: Trasteilgean Mercator na hÉireann / Co-ordinate System: Irish Transverse Mercator

**LCS Oileán agus Sunda Inis Mhic an Doirn
Rutland Island and Sound SAC**
1:5000 O.S. TILE0198d 1 of 28



**SITE CODE
002283**

Leagan / Version: 3.04
Arna chló an / Printed on: 26/07/2021



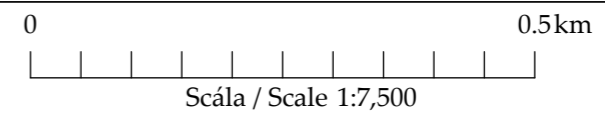
Rialachán 4(1)(b) / Regulation 4(1)(b)

Leathanach 2 de 28 (Co. Dhún na nGall)
Page 2 of 28 (Co. Donegal)

LIMISTÉAR FAOI CHAOMHNÚ SPEISIALTA
SPECIAL AREA OF CONSERVATION

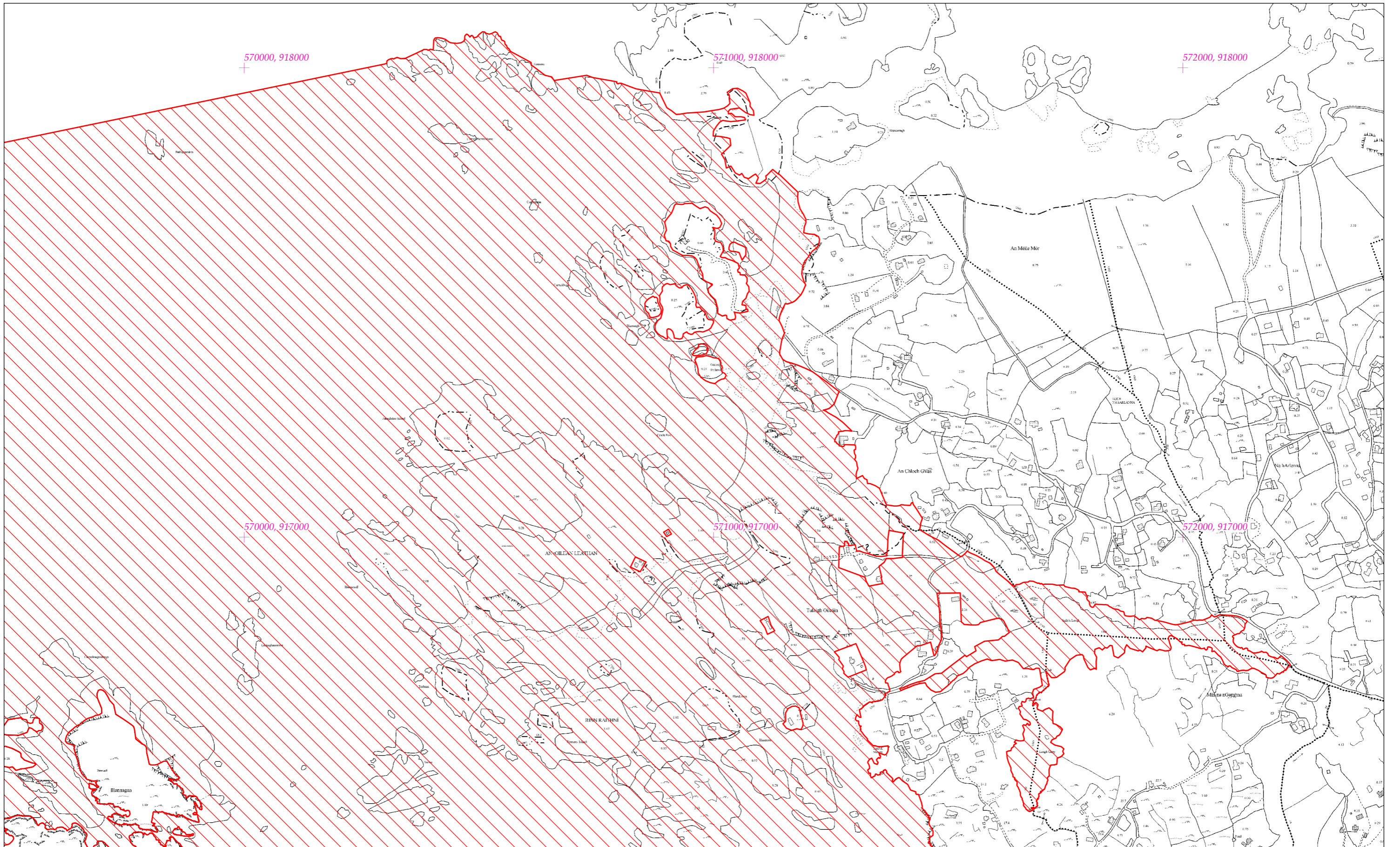
Suirbhéireacht Ordanáis Éireann Ceadúnas Uimhir OSI-NMA-014 © OSI / Rialtas na hÉireann
Ordnance Survey Ireland Licence No. OSI-NMA-014 © Ordnance Survey Ireland / Government of Ireland
Córas Comhordanáidí: Trasteilgean Mercator na hÉireann / Co-ordinate System: Irish Transverse Mercator

LCS Oileán agus Sunda Inis Mhic an Doirn
Rutland Island and Sound SAC
1:5000 O.S. TILE 0223a 2 of 28



SITE CODE
002283

Leagan / Version: 3.04
Arna chló an / Printed on: 26/07/2021



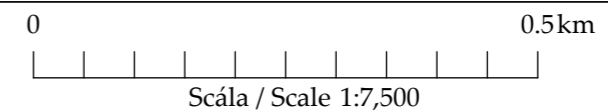
Rialachán 4(1)(b) / Regulation 4(1)(b)

Leathanach 3 de 28 (Co. Dhún na nGall)
Page 3 of 28 (Co. Donegal)

LIMISTÉAR FAOI CHAOMHNÚ SPEISIALTA
SPECIAL AREA OF CONSERVATION

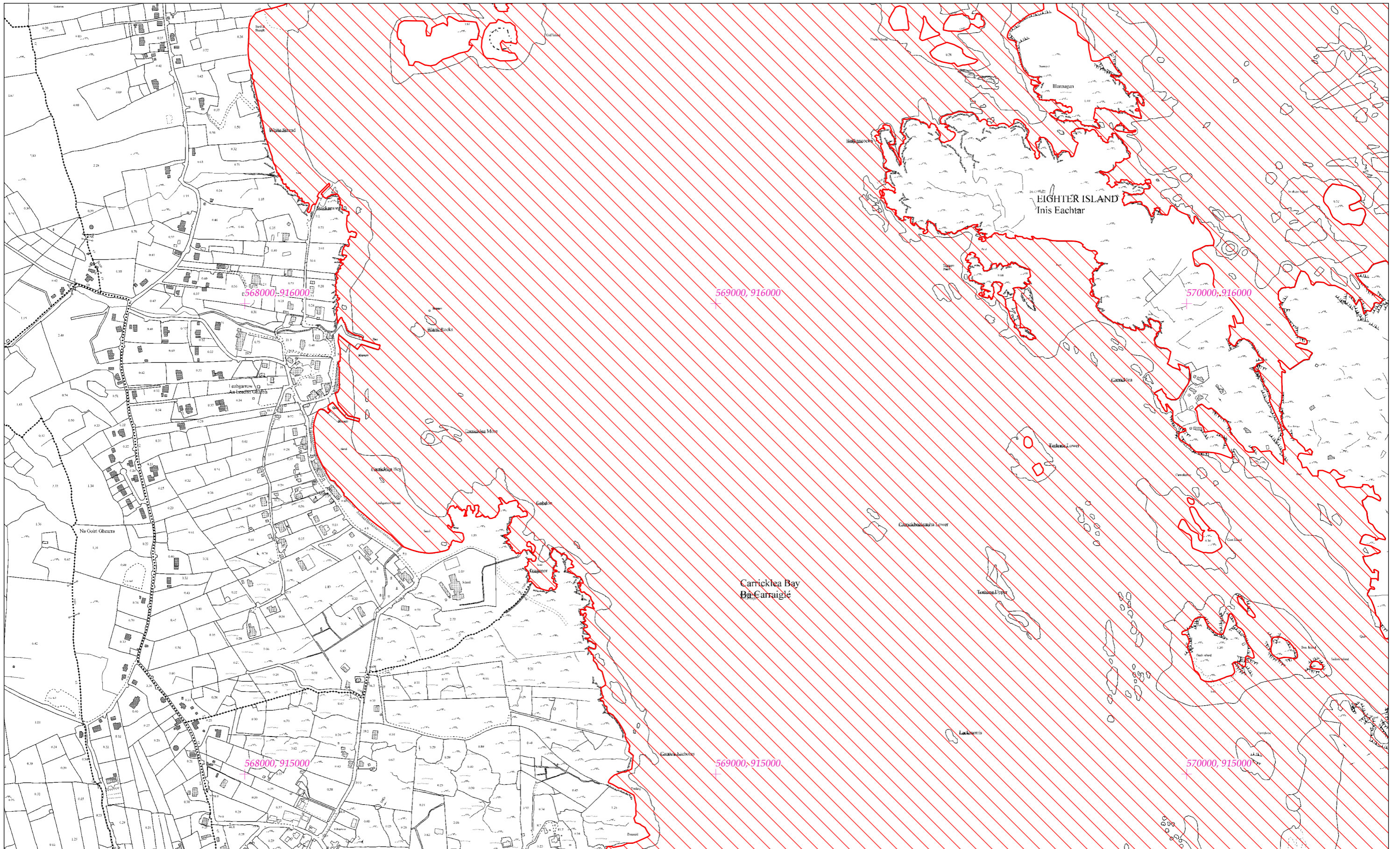
Suirbhéireacht Ordanáis Éireann Ceadúnas Uimhir OSI-NMA-014 © OSI / Rialtas na hÉireann
Ordnance Survey Ireland Licence No. OSI-NMA-014 © Ordnance Survey Ireland / Government of Ireland
Córas Comhordanáidí: Trasteilgean Mercator na hÉireann / Co-ordinate System: Irish Transverse Mercator

LCS Oileán agus Sunda Inis Mhic an Doirn
Rutland Island and Sound SAC
1:5000 O.S. TILE0223b 3 of 28



SITE CODE
002283

Leagan / Version: 3.04
Arna chló an / Printed on: 26/07/2021



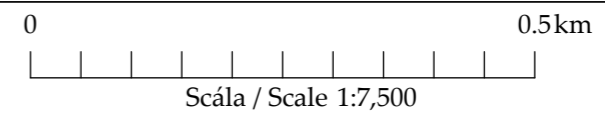
Rialachán 4(1)(b) / Regulation 4(1)(b)

Leathanach 4 de 28 (Co. Dhún na nGall)
Page 4 of 28 (Co. Donegal)

LIMISTÉAR FAOI CHAOMHNÚ SPEISIALTA
SPECIAL AREA OF CONSERVATION

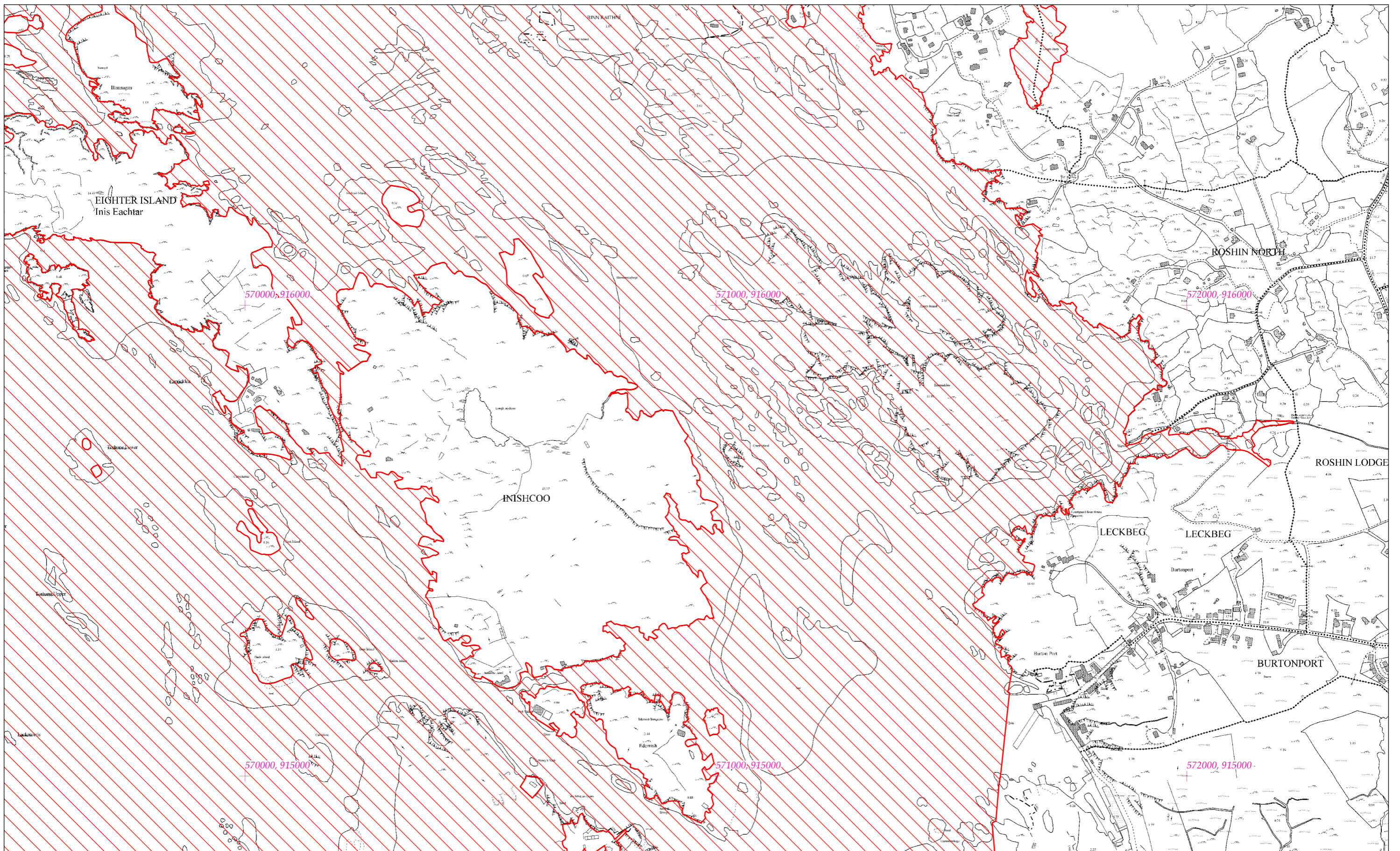
Suirbhéireacht Ordánais Éireann Ceadúnas Uimhir OSI-NMA-014 © OSI / Rialtas na hÉireann
Ordnance Survey Ireland Licence No. OSI-NMA-014 © Ordnance Survey Ireland / Government of Ireland
Córas Comhordanáidí: Trasteilgean Mercator na hÉireann / Co-ordinate System: Irish Transverse Mercator

LCS Oileán agus Sunda Inis Mhic an Doirn
Rutland Island and Sound SAC
1:5000 O.S. TILE0223c 4 of 28



SITE CODE
002283

Leagan / Version: 3.04
Arna chló an / Printed on: 26/07/2021



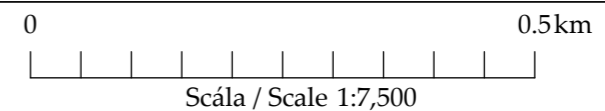
Rialachán 4(1)(b) / Regulation 4(1)(b)

Leathanach 5 de 28 (Co. Dhún na nGall)
Page 5 of 28 (Co. Donegal)

LIMISTÉAR FAOI CHAOMHNÚ SPEISIALTA
SPECIAL AREA OF CONSERVATION

Suirbhéireacht Ordanáis Éireann Ceadúnas Uimhir OSI-NMA-014 © OSI / Rialtas na hÉireann
Ordnance Survey Ireland Licence No. OSI-NMA-014 © Ordnance Survey Ireland / Government of Ireland
Córas Comhordanáidí: Trasteilgean Mercator na hÉireann / Co-ordinate System: Irish Transverse Mercator

LCS Oileán agus Sunda Inis Mhic an Doirn
Rutland Island and Sound SAC
1:5000 O.S. TILE0223d 5 of 28



SITE CODE
002283

Leagan / Version: 3.04
Arna chló an / Printed on: 26/07/2021



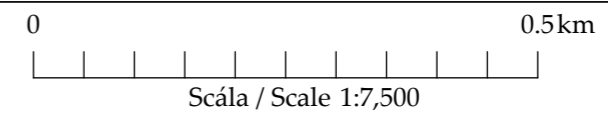
Rialachán 4(1)(b) / Regulation 4(1)(b)

Leathanach 6 de 28 (Co. Dhún na nGall)
Page 6 of 28 (Co. Donegal)

LIMISTÉAR FAOI CHAOMHNÚ SPEISIALTA
SPECIAL AREA OF CONSERVATION

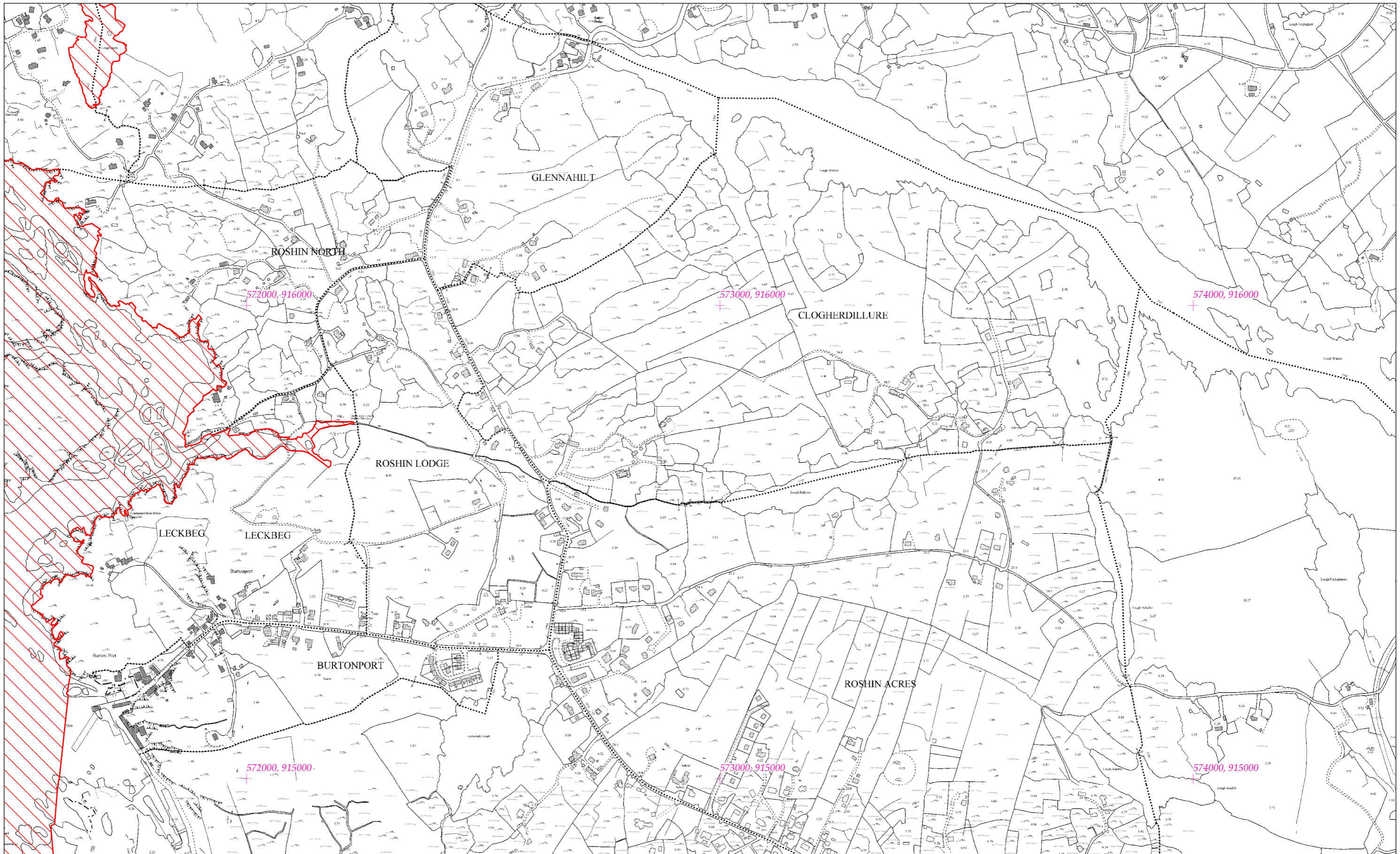
Suirbhéireacht Ordnáis Éireann Ceadúnas Uimhir OSI-NMA-014 © OSI / Rialtas na hÉireann
Ordnance Survey Ireland Licence No. OSI-NMA-014 © Ordnance Survey Ireland / Government of Ireland
Córas Comhordanáidí: Trasteilgean Mercator na hÉireann / Co-ordinate System: Irish Transverse Mercator

LCS Oileán agus Sunda Inis Mhic an Doirn
Rutland Island and Sound SAC
1:5000 O.S. TILE0224a 6 of 28



SITE CODE
002283

Leagan / Version: 3.04
Arna chlón an / Printed on: 26/07/2021



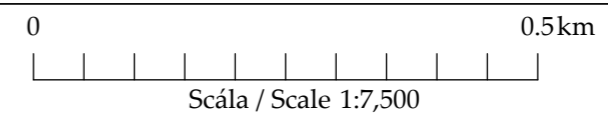
Rialachán 4(1)(b) / Regulation 4(1)(b)

Leathanach 7 de 28 (Co. Dhún na nGall)
Page 7 of 28 (Co. Donegal)

LIMISTÉAR FAOI CHAOMHNÚ SPEISIALTA
SPECIAL AREA OF CONSERVATION

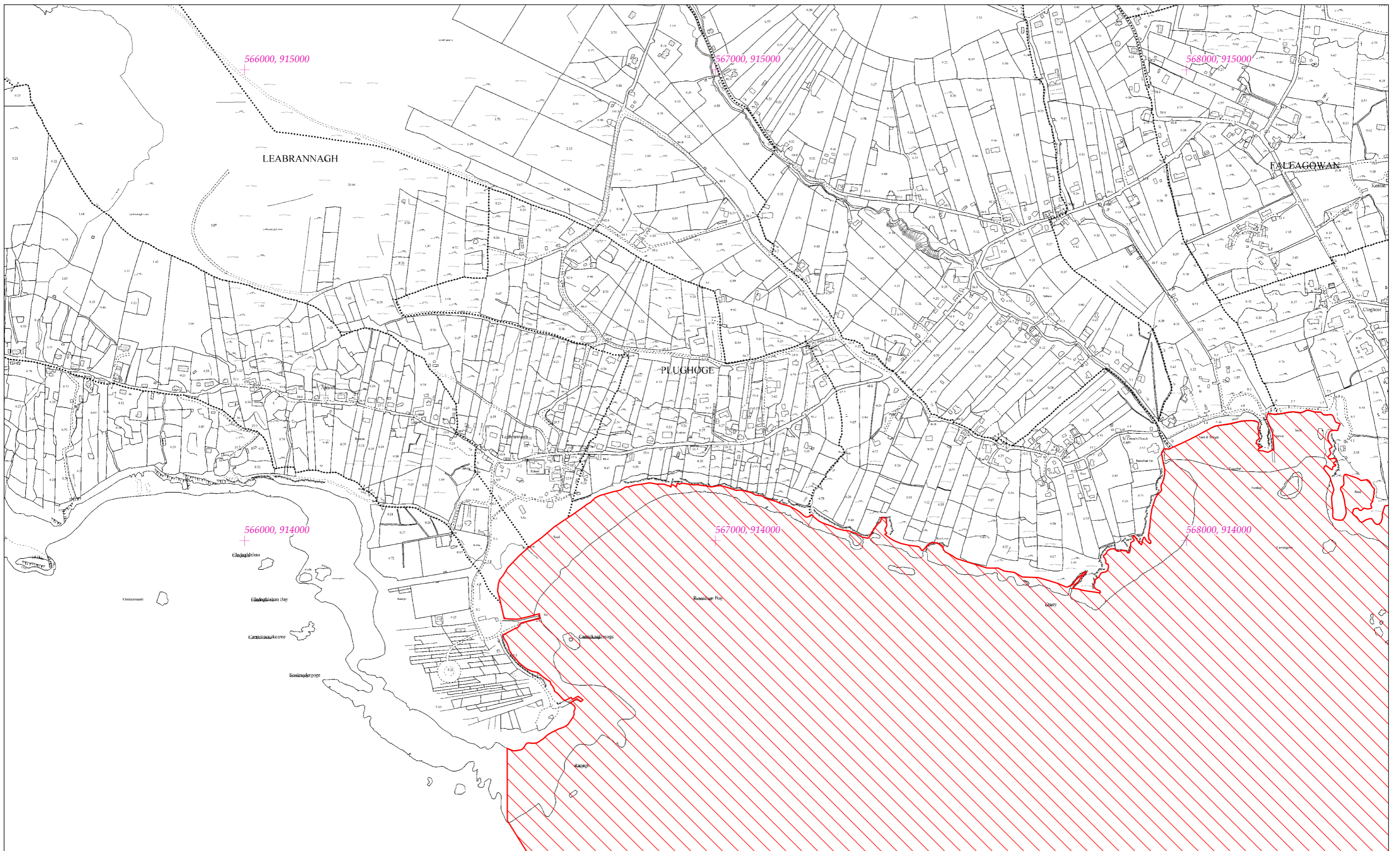
Suirbhéireacht Ordanáis Éireann Ceadúnas Uimhir OSI-NMA-014 © OSI / Rialtas na hÉireann
Ordnance Survey Ireland Licence No. OSI-NMA-014 © Ordnance Survey Ireland / Government of Ireland
Córas Comhordanáidí: Trasteilgean Mercator na hÉireann / Co-ordinate System: Irish Transverse Mercator

LCS Oileán agus Sunda Inis Mhic an Doirn
Rutland Island and Sound SAC
1:5000 O.S. TILE0224c 7 of 28



SITE CODE
002283

Leagan / Version: 3.04
Arna chlón an / Printed on: 26/07/2021



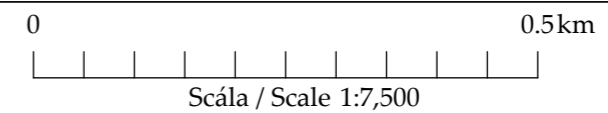
Rialachán 4(1)(b) / Regulation 4(1)(b)

Leathanach 8 de 28 (Co. Dhún na nGall)
Page 8 of 28 (Co. Donegal)

LIMISTÉAR FAOI CHAOMHNÚ SPEISIALTA
SPECIAL AREA OF CONSERVATION

Suirbhéireacht Ordanáis Éireann Ceadúnas Uimhir OSI-NMA-014 © OSI / Rialtas na hÉireann
Ordnance Survey Ireland Licence No. OSI-NMA-014 © Ordnance Survey Ireland / Government of Ireland
Córas Comhordanáidí: Trasteilgean Mercator na hÉireann / Co-ordinate System: Irish Transverse Mercator

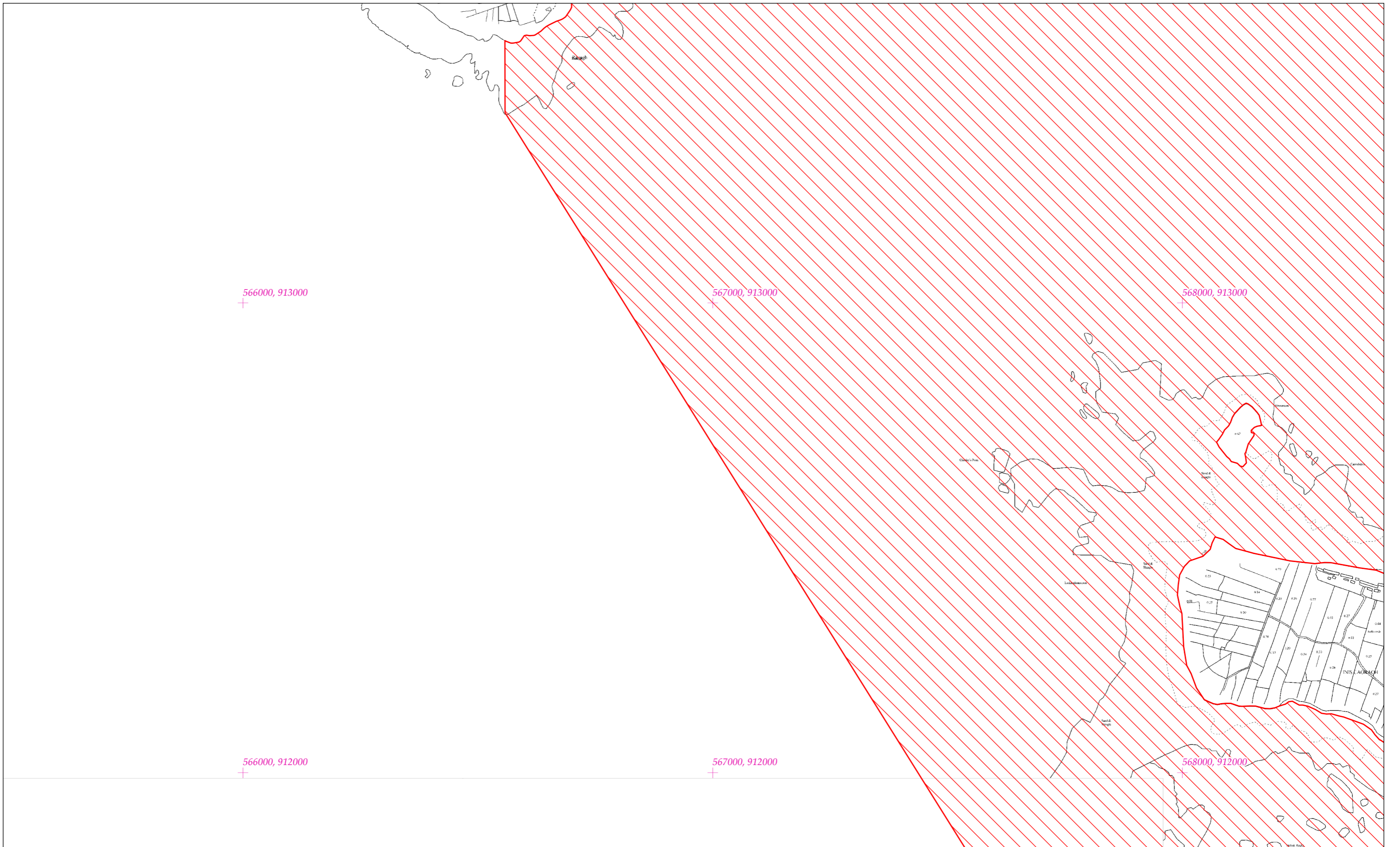
LCS Oileán agus Sunda Inis Mhic an Doirn
Rutland Island and Sound SAC
1:5000 O.S. TILE 0247b 8 of 28



SITE CODE
002283

Leagan / Version: 3.04

Arna chló an / Printed on: 26/07/2021



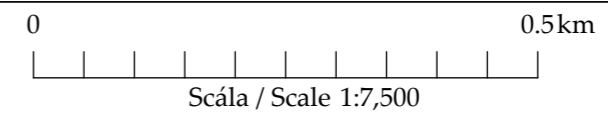
Rialachán 4(1)(b) / Regulation 4(1)(b)

Leathanach 9 de 28 (Co. Dhún na nGall)
Page 9 of 28 (Co. Donegal)

LIMISTÉAR FAOI CHAOMHNÚ SPEISIALTA
SPECIAL AREA OF CONSERVATION

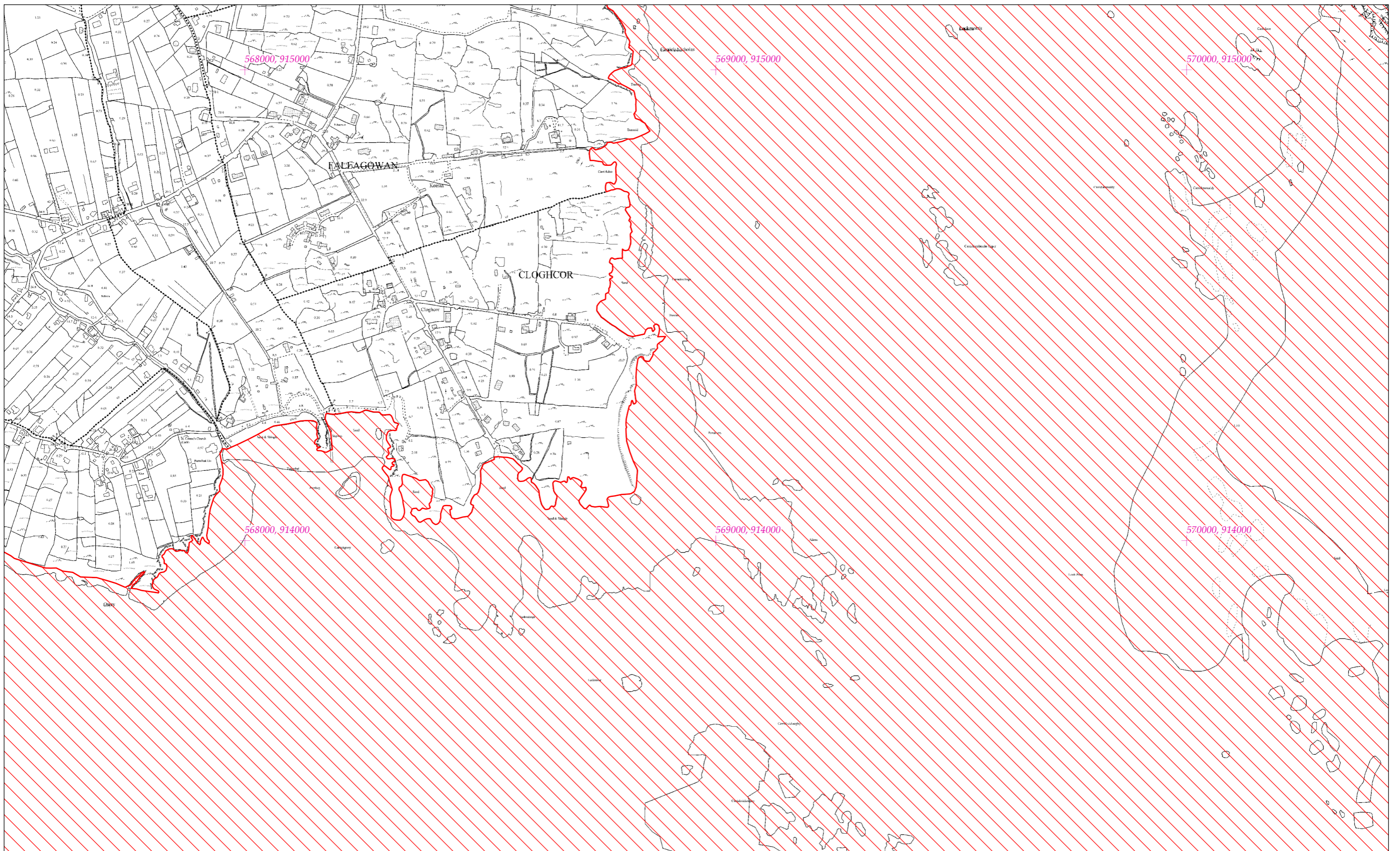
Suirbhéireacht Ordanáis Éireann Ceadúnas Uimhir OSI-NMA-014 © OSI / Rialtas na hÉireann
Ordnance Survey Ireland Licence No. OSI-NMA-014 © Ordnance Survey Ireland / Government of Ireland
Córas Comhordanáidí: Trasteilgean Mercator na hÉireann / Co-ordinate System: Irish Transverse Mercator

LCS Oileán agus Sunda Inis Mhic an Doirn
Rutland Island and Sound SAC
1:5000 O.S. TILE0247d 9 of 28



SITE CODE
002283

Leagan / Version: 3.04
Arna chló an / Printed on: 26/07/2021



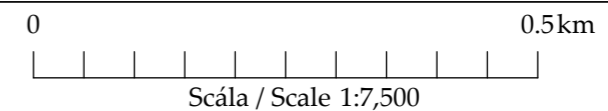
Rialachán 4(1)(b) / Regulation 4(1)(b)

Leathanach 10 de 28 (Co. Dhún na nGall)
Page 10 of 28 (Co. Donegal)

LIMISTÉAR FAOI CHAOMHNÚ SPEISIALTA
SPECIAL AREA OF CONSERVATION

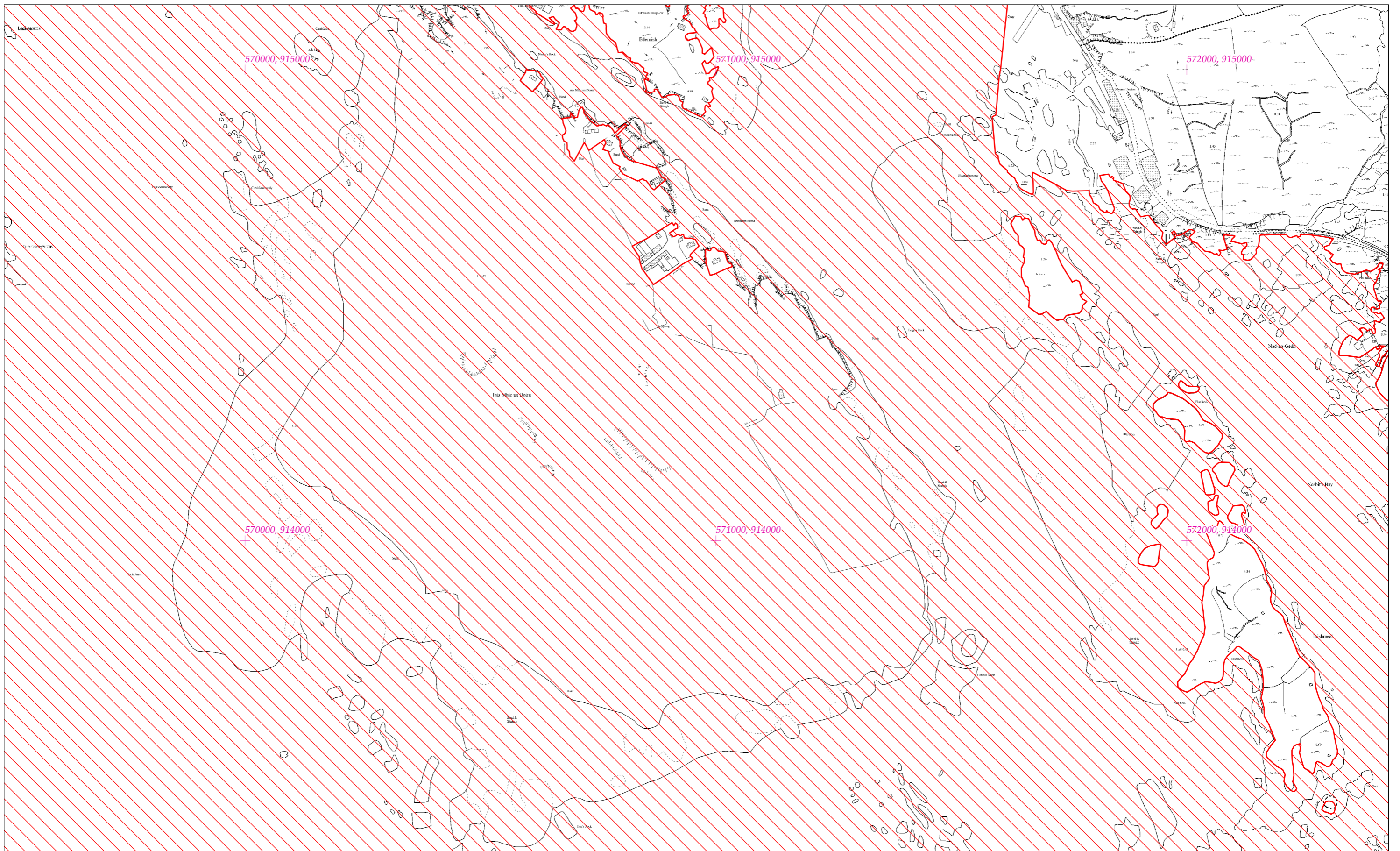
Suirbhéireacht Ordanáis Éireann Ceadúnas Uimhir OSI-NMA-014 © OSI / Rialtas na hÉireann
Ordnance Survey Ireland Licence No. OSI-NMA-014 © Ordnance Survey Ireland / Government of Ireland
Córas Comhordanáidí: Trasteilgean Mercator na hÉireann / Co-ordinate System: Irish Transverse Mercator

LCS Oileán agus Sunda Inis Mhic an Doirn
Rutland Island and Sound SAC
1:5000 O.S. TILE 0248a 10 of 28



SITE CODE
002283

Leagan / Version: 3.04
Arna chló an / Printed on: 26/07/2021



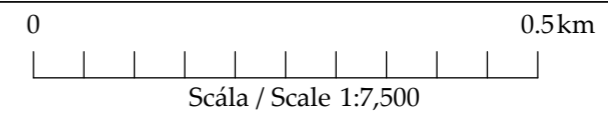
Rialachán 4(1)(b) / Regulation 4(1)(b)

Leathanach 11 de 28 (Co. Dhún na nGall)
Page 11 of 28 (Co. Donegal)

LIMISTÉAR FAOI CHAOMHNÚ SPEISIALTA
SPECIAL AREA OF CONSERVATION

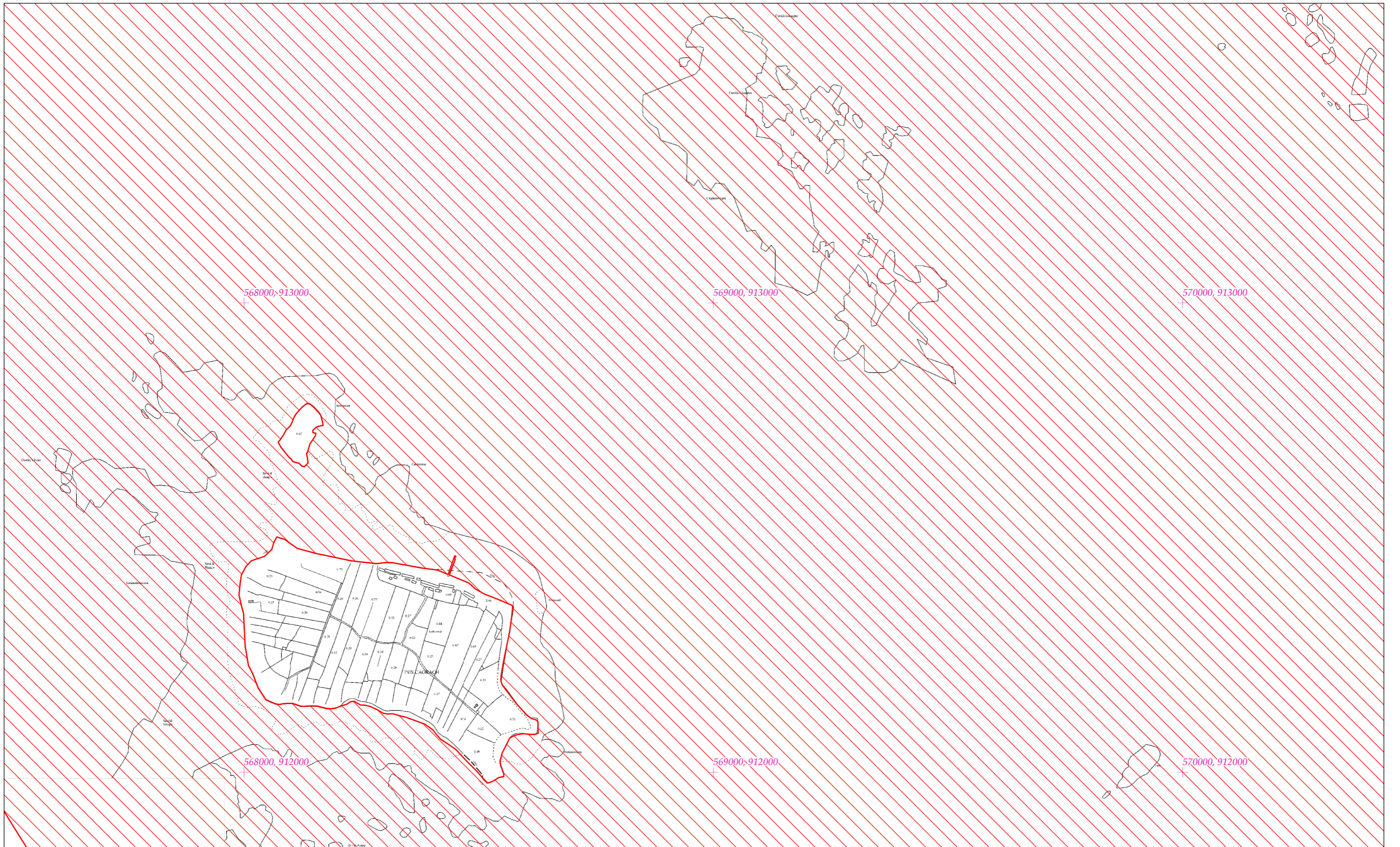
Suirbhéireacht Ordanáis Éireann Ceadúnas Uimhir OSI-NMA-014 © OSI / Rialtas na hÉireann
Ordnance Survey Ireland Licence No. OSI-NMA-014 © Ordnance Survey Ireland / Government of Ireland
Córas Comhordanáidí: Trasteilgean Mercator na hÉireann / Co-ordinate System: Irish Transverse Mercator

LCS Oileán agus Sunda Inis Mhic an Doirn
Rutland Island and Sound SAC
1:5000 O.S. TILE 0248b 11 of 28



SITE CODE
002283

Leagan / Version: 3.04
Arna chló an / Printed on: 26/07/2021



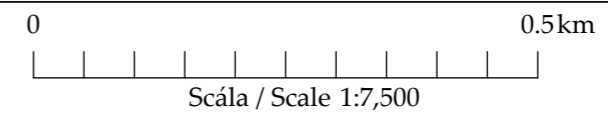
Rialachán 4(1)(b) / Regulation 4(1)(b)

Leathanach 12 de 28 (Co. Dhún na nGall)
Page 12 of 28 (Co. Donegal)

LIMISTÉAR FAOI CHAOMHNÚ SPEISIALTA
SPECIAL AREA OF CONSERVATION

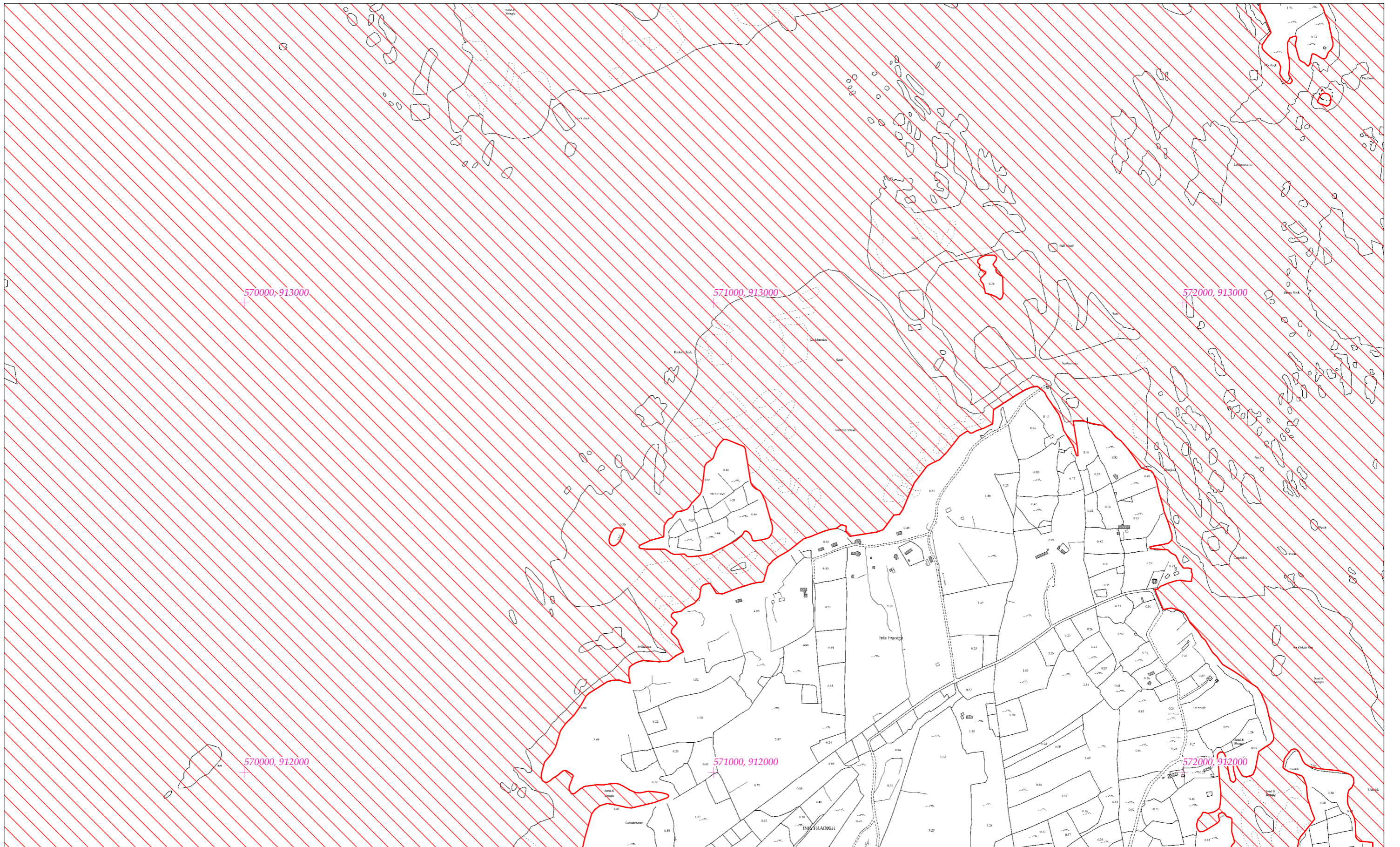
Suirbhéireacht Ordanáis Éireann Ceadúnas Uimhir OSI-NMA-014 © OSI / Rialtas na hÉireann
Ordnance Survey Ireland Licence No. OSI-NMA-014 © Ordnance Survey Ireland / Government of Ireland
Córas Comhordanáidí: Trasteilgean Mercator na hÉireann / Co-ordinate System: Irish Transverse Mercator

LCS Oileán agus Sunda Inis Mhic an Doirn
Rutland Island and Sound SAC
1:5000 O.S. TILE 0248c 12 of 28



SITE CODE
002283

Leagan / Version: 3.04
Arna chló an / Printed on: 26/07/2021



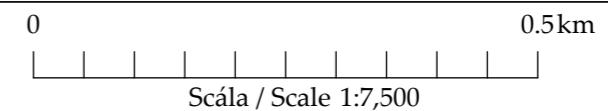
Rialachán 4(1)(b) / Regulation 4(1)(b)

Leathanach 13 de 28 (Co. Dhún na nGall)
Page 13 of 28 (Co. Donegal)

LIMISTÉAR FAOI CHAOMHNÚ SPEISIALTA
SPECIAL AREA OF CONSERVATION

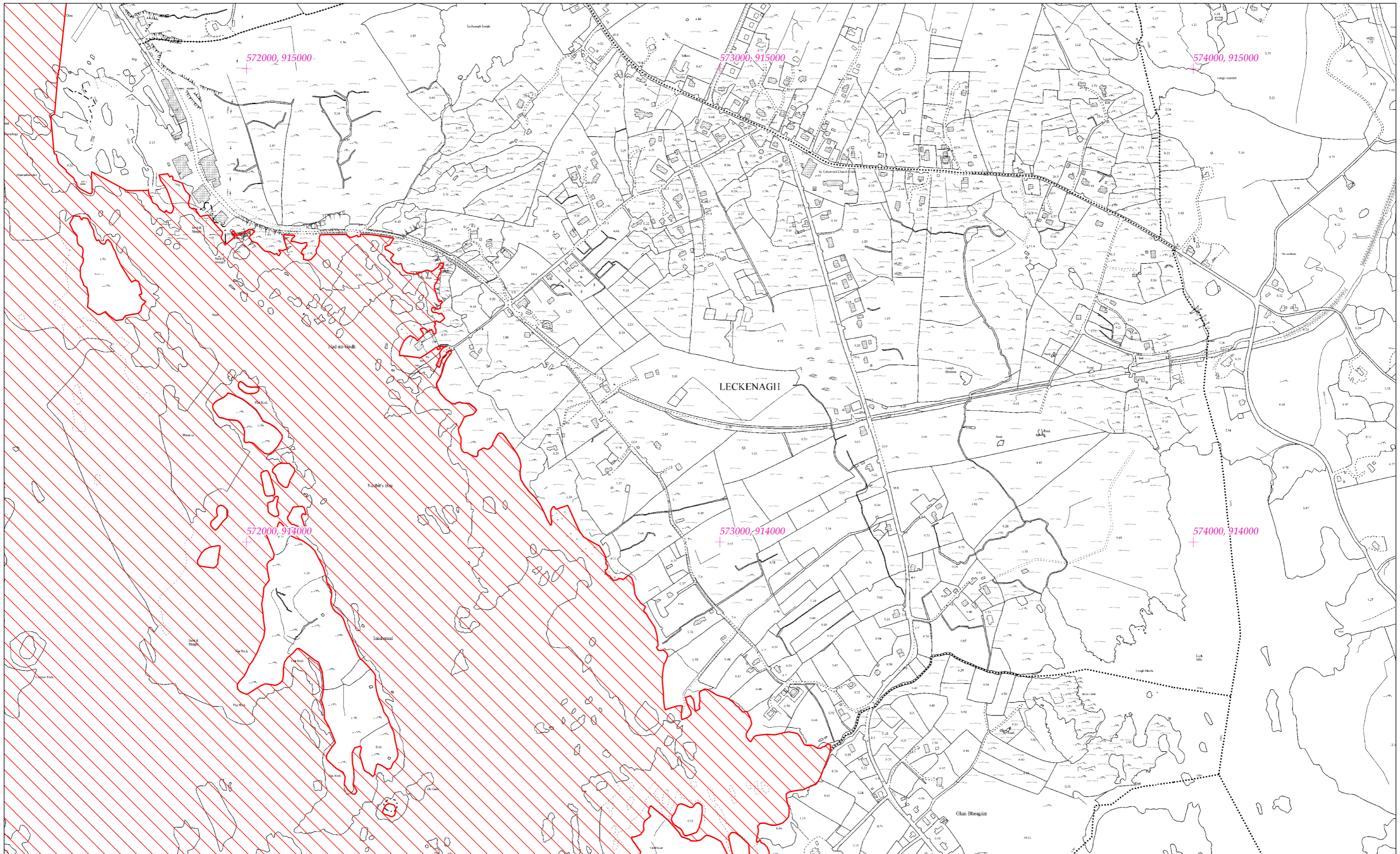
Suirbhéireacht Ordanáis Éireann Ceadúnas Uimhir OSI-NMA-014 © OSI / Rialtas na hÉireann
Ordnance Survey Ireland Licence No. OSI-NMA-014 © Ordnance Survey Ireland / Government of Ireland
Córas Comhordanáidí: Trasteilgean Mercator na hÉireann / Co-ordinate System: Irish Transverse Mercator

LCS Oileán agus Sunda Inis Mhic an Doirn
Rutland Island and Sound SAC
1:5000 O.S. TILE0248d 13 of 28



SITE CODE
002283

Leagan / Version: 3.04
Arna chló an / Printed on: 26/07/2021



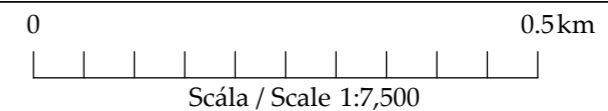
Rialachán 4(1)(b) / Regulation 4(1)(b)

Leathanach 14 de 28 (Co. Dhún na nGall)
Page 14 of 28 (Co. Donegal)

LIMISTÉAR FAOI CHAOMHNÚ SPEISIALTA
SPECIAL AREA OF CONSERVATION

Suirbhéireacht Ordanáis Éireann Ceadúnas Uimhir OSI-NMA-014 © OSI / Rialtas na hÉireann
Ordnance Survey Ireland Licence No. OSI-NMA-014 © Ordnance Survey Ireland / Government of Ireland
Córas Comhordanáidí: Trasteilgean Mercator na hÉireann / Co-ordinate System: Irish Transverse Mercator

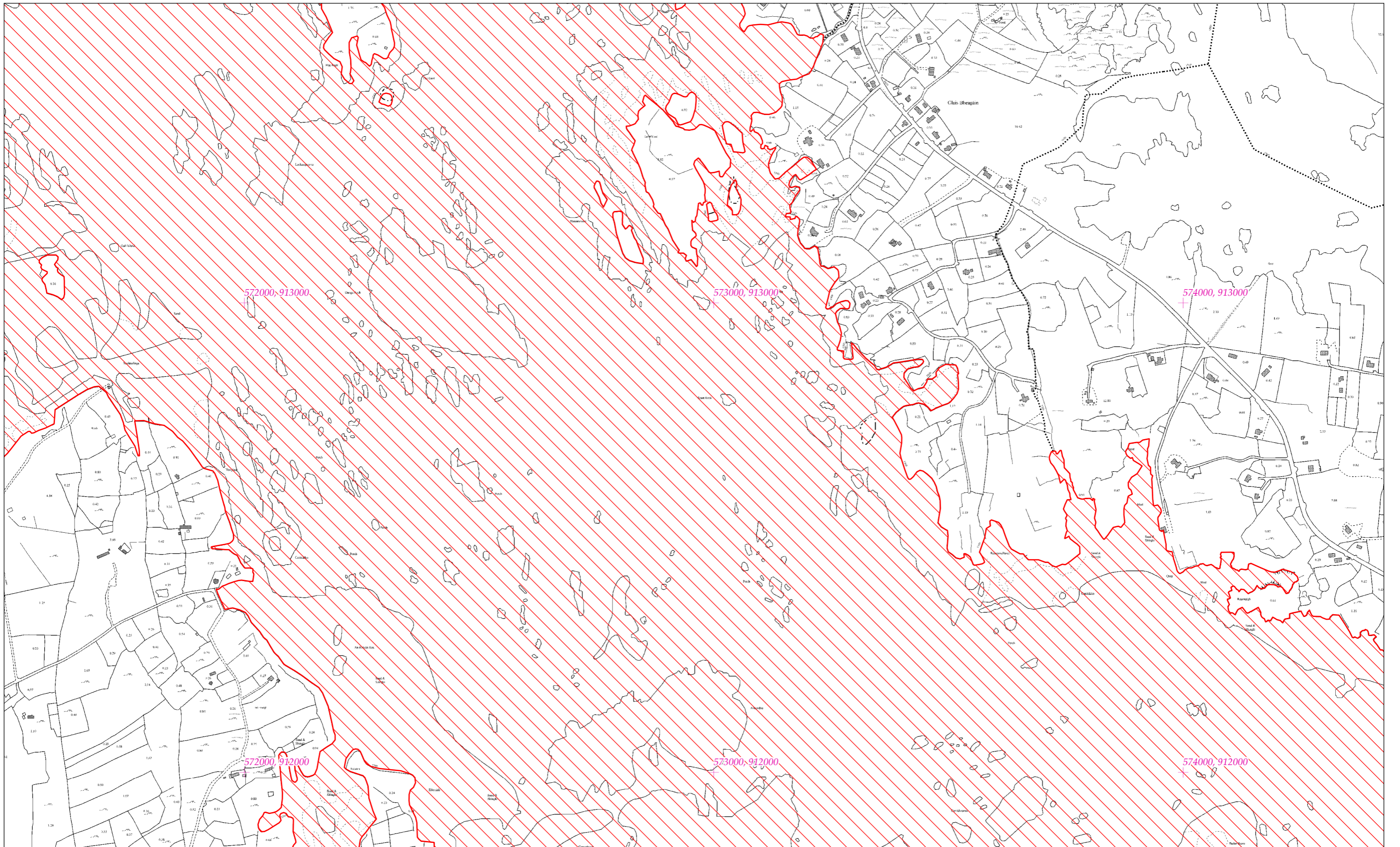
LCS Oileán agus Sunda Inis Mhic an Doirn
Rutland Island and Sound SAC
1:5000 O.S. TILE 0249a 14 of 28



SITE CODE
002283

Leagan / Version: 3.04

Arna chló an / Printed on: 26/07/2021



Rialachán 4(1)(b) / Regulation 4(1)(b)

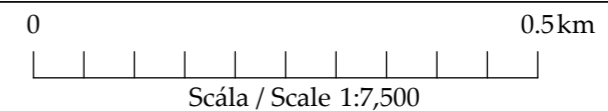
Leathanach 15 de 28 (Co. Dhún na nGall)
Page 15 of 28 (Co. Donegal)

LIMISTÉAR FAOI CHAOMHNÚ SPEISIALTA
SPECIAL AREA OF CONSERVATION

Suirbhéireacht Ordanáis Éireann Ceadúnas Uimhir OSI-NMA-014 © OSI / Rialtas na hÉireann
Ordnance Survey Ireland Licence No. OSI-NMA-014 © Ordnance Survey Ireland / Government of Ireland
Córas Comhordanáidí: Trasteilgean Mercator na hÉireann / Co-ordinate System: Irish Transverse Mercator

LCS Oileán agus Sunda Inis Mhic an Doirn
Rutland Island and Sound SAC

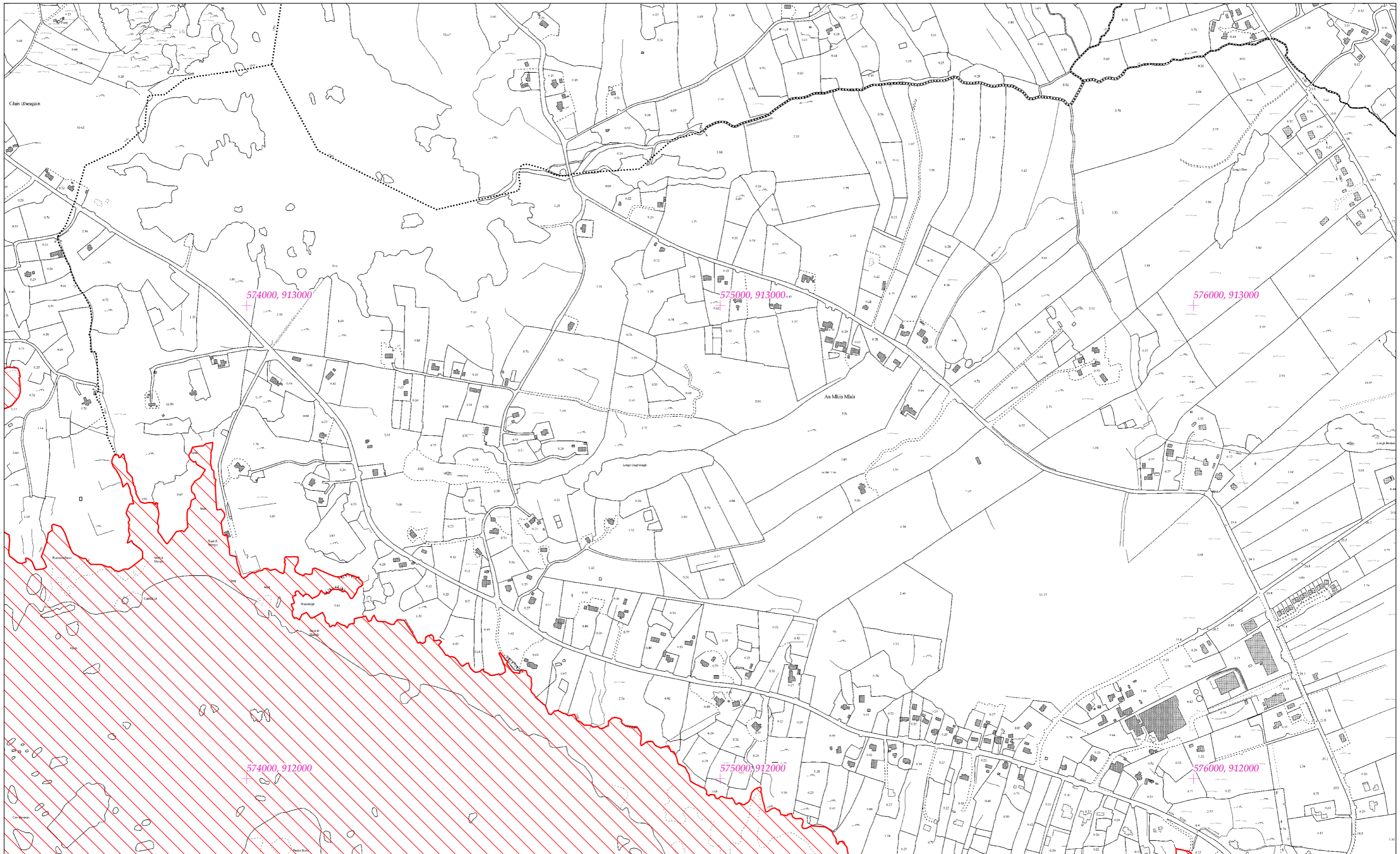
1:5000 O.S. TILE 0249c 15 of 28



SITE CODE
002283

Leagan / Version: 3.04

Arna chló an / Printed on: 26/07/2021



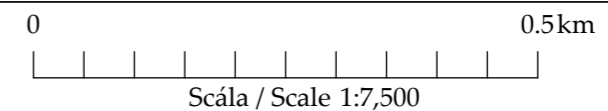
Rialachán 4(1)(b) / Regulation 4(1)(b)

Leathanach 16 de 28 (Co. Dhún na nGall)
Page 16 of 28 (Co. Donegal)

LIMISTÉAR FAOI CHAOMHNÚ SPEISIALTA
SPECIAL AREA OF CONSERVATION

Suirbhéireacht Ordanáis Éireann Ceadúnas Uimhir OSI-NMA-014 © OSI / Rialtas na hÉireann
Ordnance Survey Ireland Licence No. OSI-NMA-014 © Ordnance Survey Ireland / Government of Ireland
Córas Comhordanáidí: Trasteilgean Mercator na hÉireann / Co-ordinate System: Irish Transverse Mercator

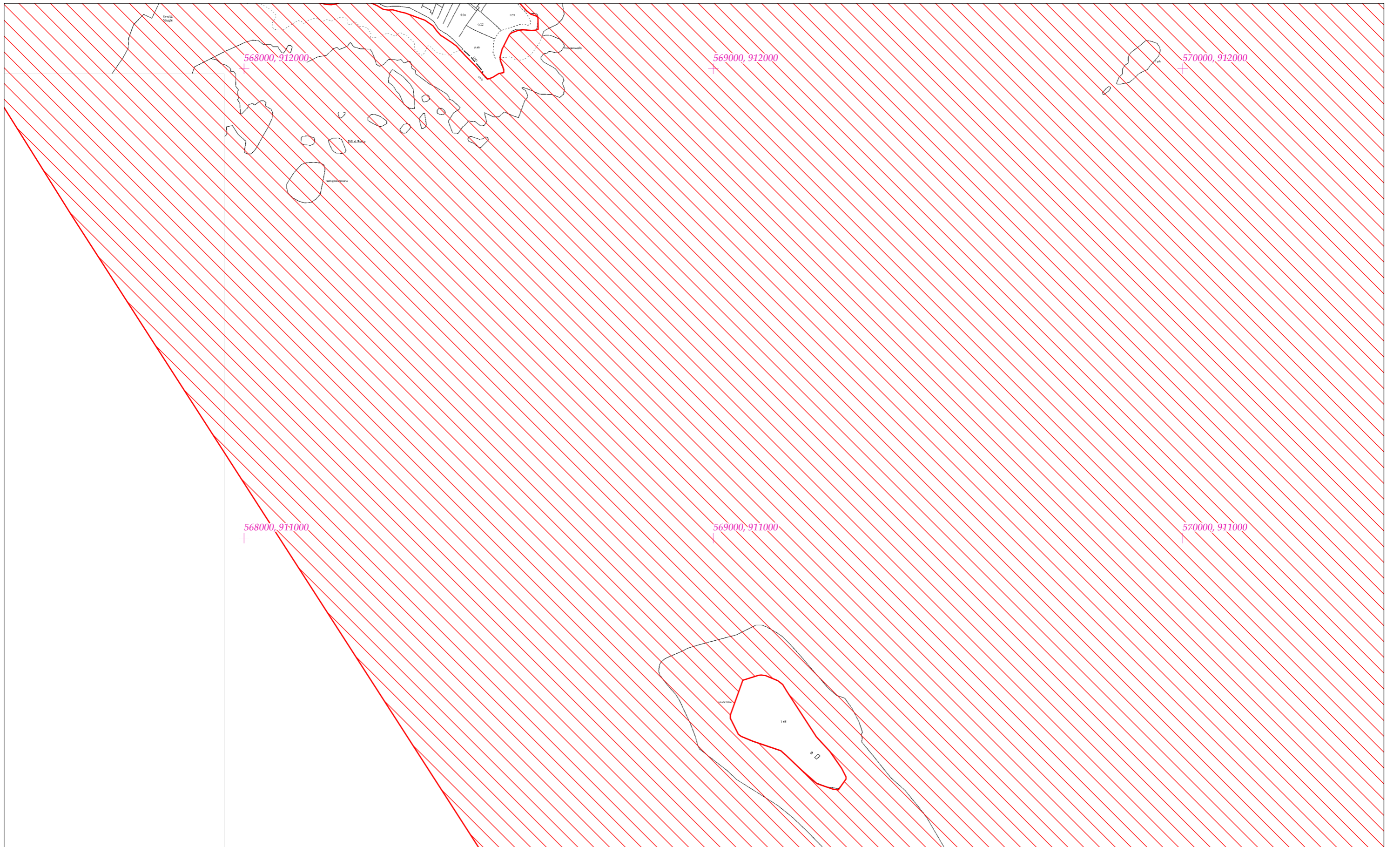
LCS Oileán agus Sunda Inis Mhic an Doirn
Rutland Island and Sound SAC
1:5000 O.S. TILE 0249d 16 of 28



SITE CODE
002283

Leagan / Version: 3.04

Arna chló an / Printed on: 26/07/2021



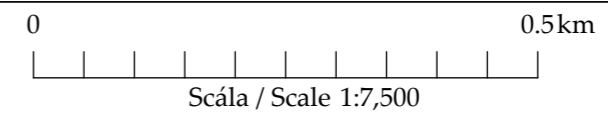
Rialachán 4(1)(b) / Regulation 4(1)(b)

Leathanach 17 de 28 (Co. Dhún na nGall)
Page 17 of 28 (Co. Donegal)

LIMISTÉAR FAOI CHAOMHNÚ SPEISIALTA
SPECIAL AREA OF CONSERVATION


Suirbhéireacht Ordanáis Éireann Ceadúnas Uimhir OSI-NMA-014 © OSI / Rialtas na hÉireann
Ordnance Survey Ireland Licence No. OSI-NMA-014 © Ordnance Survey Ireland / Government of Ireland
Córas Comhordanáidí: Trasteilgean Mercator na hÉireann / Co-ordinate System: Irish Transverse Mercator

LCS Oileán agus Sunda Inis Mhic an Doirn
Rutland Island and Sound SAC
1:5000 O.S. TILE0271a 17 of 28



SITE CODE
002283

Leagan / Version: 3.04
Arna chló an / Printed on: 26/07/2021



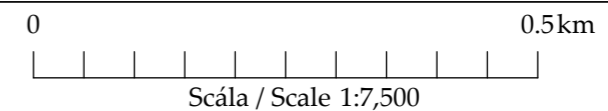
Rialachán 4(1)(b) / Regulation 4(1)(b)

Leathanach 18 de 28 (Co. Dhún na nGall)
Page 18 of 28 (Co. Donegal)

LIMISTÉAR FAOI CHAOMHNÚ SPEISIALTA
SPECIAL AREA OF CONSERVATION

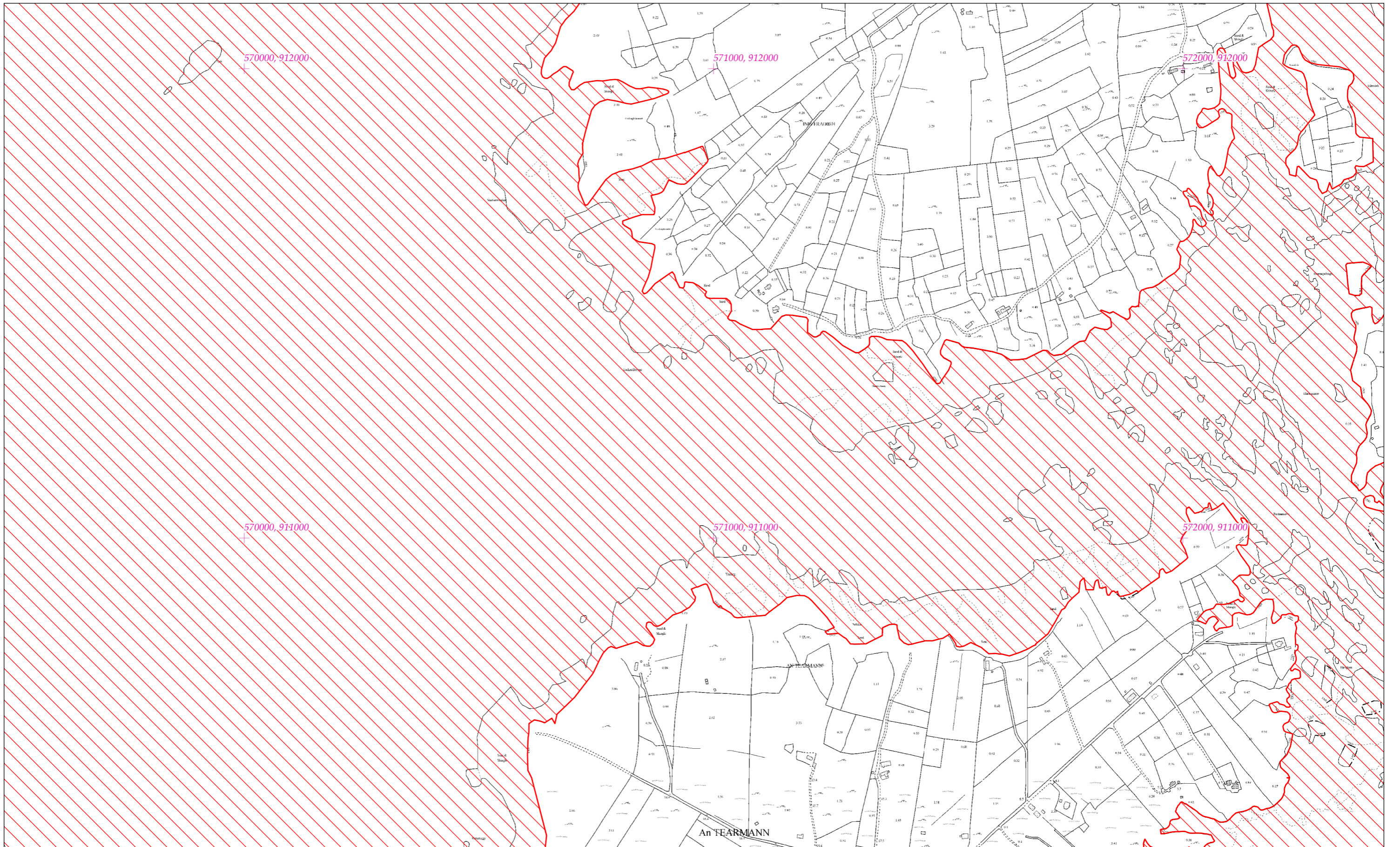
Suirbhéireacht Ordanáis Éireann Ceadúnas Uimhir OSI-NMA-014 © OSI / Rialtas na hÉireann
Ordnance Survey Ireland Licence No. OSI-NMA-014 © Ordnance Survey Ireland / Government of Ireland
Córas Comhordanáidí: Trasteilgean Mercator na hÉireann / Co-ordinate System: Irish Transverse Mercator

LCS Oileán agus Sunda Inis Mhic an Doirn
Rutland Island and Sound SAC
1:5000 O.S. TILE0271Ab 18 of 28



SITE CODE
002283

Leagan / Version: 3.04
Arna chló an / Printed on: 26/07/2021



Rialachán 4(1)(b) / Regulation 4(1)(b)

Leathanach 19 de 28 (Co. Dhún na nGall)
Page 19 of 28 (Co. Donegal)

LIMISTÉAR FAOI CHAOMHNÚ SPEISIALTA
SPECIAL AREA OF CONSERVATION

Suirbhéireacht Ordanáis Éireann Ceadúnas Uimhir OSI-NMA-014 © OSI / Rialtas na hÉireann
Ordnance Survey Ireland Licence No. OSI-NMA-014 © Ordnance Survey Ireland / Government of Ireland
Córas Comhordanáidí: Trasteilgean Mercator na hÉireann / Co-ordinate System: Irish Transverse Mercator

LCS Oileán agus Sunda Inis Mhic an Doirn
Rutland Island and Sound SAC

1:5000 O.S. TILE0271b 19 of 28



Scála / Scale 1:7,500

SITE CODE
002283

Leagan / Version: 3.04

Arna chló an / Printed on: 26/07/2021



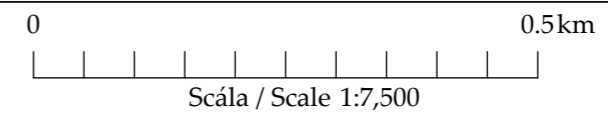
Rialachán 4(1)(b) / Regulation 4(1)(b)

Leathanach 20 de 28 (Co. Dhún na nGall)
Page 20 of 28 (Co. Donegal)

LIMISTÉAR FAOI CHAOMHNÚ SPEISIALTA
SPECIAL AREA OF CONSERVATION

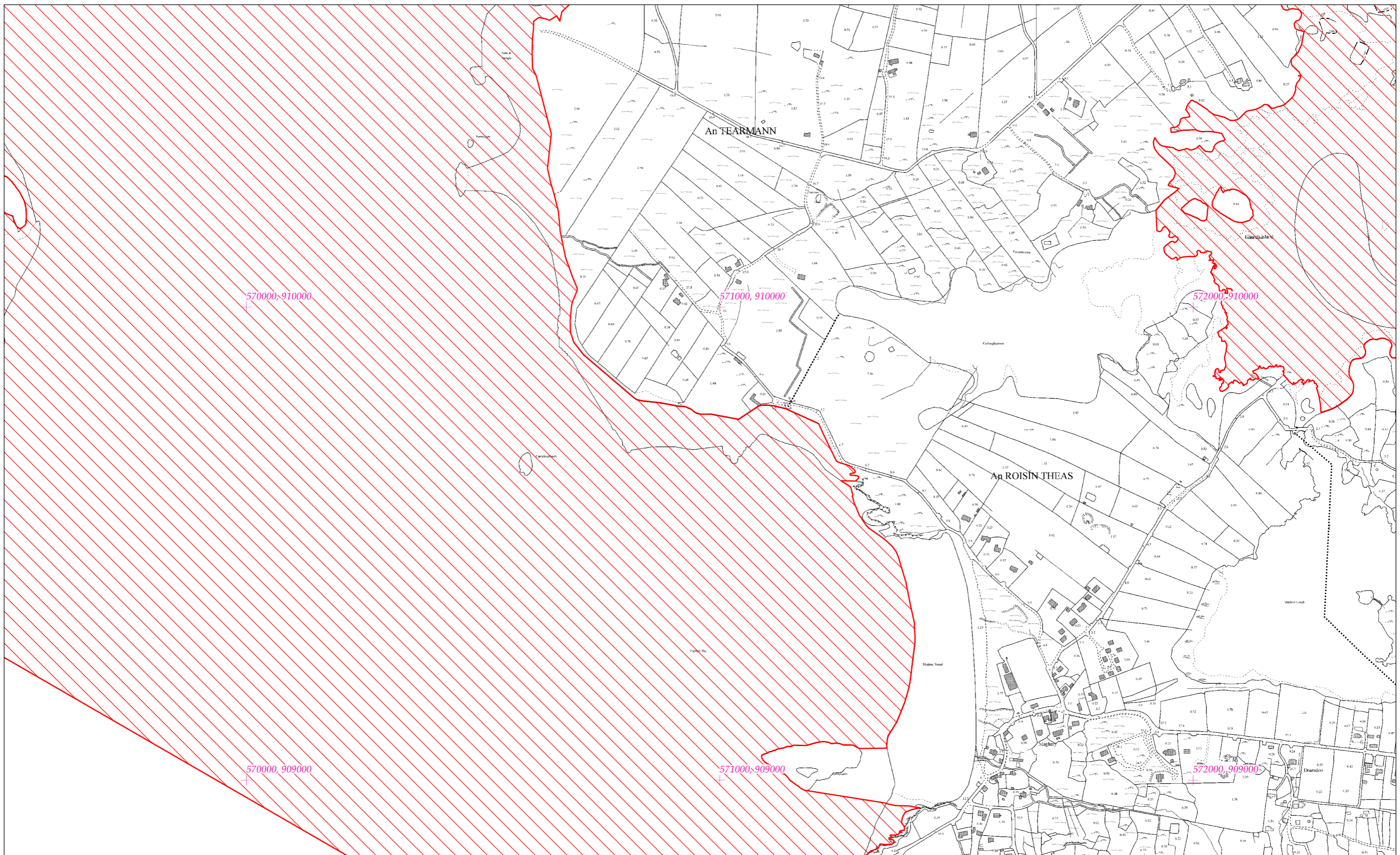
Suirbhéireacht Ordanáis Éireann Ceadúnas Uimhir OSI-NMA-014 © OSI / Rialtas na hÉireann
Ordnance Survey Ireland Licence No. OSI-NMA-014 © Ordnance Survey Ireland / Government of Ireland
Córas Comhordanáidí: Trasteilgean Mercator na hÉireann / Co-ordinate System: Irish Transverse Mercator

LCS Oileán agus Sunda Inis Mhic an Doirn
Rutland Island and Sound SAC
1:5000 O.S. TILE0271c 20 of 28



SITE CODE
002283

Leagan / Version: 3.04
Arna chló an / Printed on: 26/07/2021



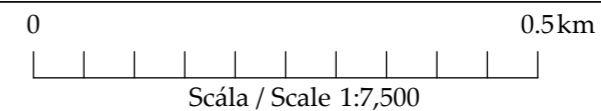
Rialachán 4(1)(b) / Regulation 4(1)(b)

Leathanach 21 de 28 (Co. Dhún na nGall)
Page 21 of 28 (Co. Donegal)

LIMISTÉAR FAOI CHAOMHNÚ SPEISIALTA
SPECIAL AREA OF CONSERVATION

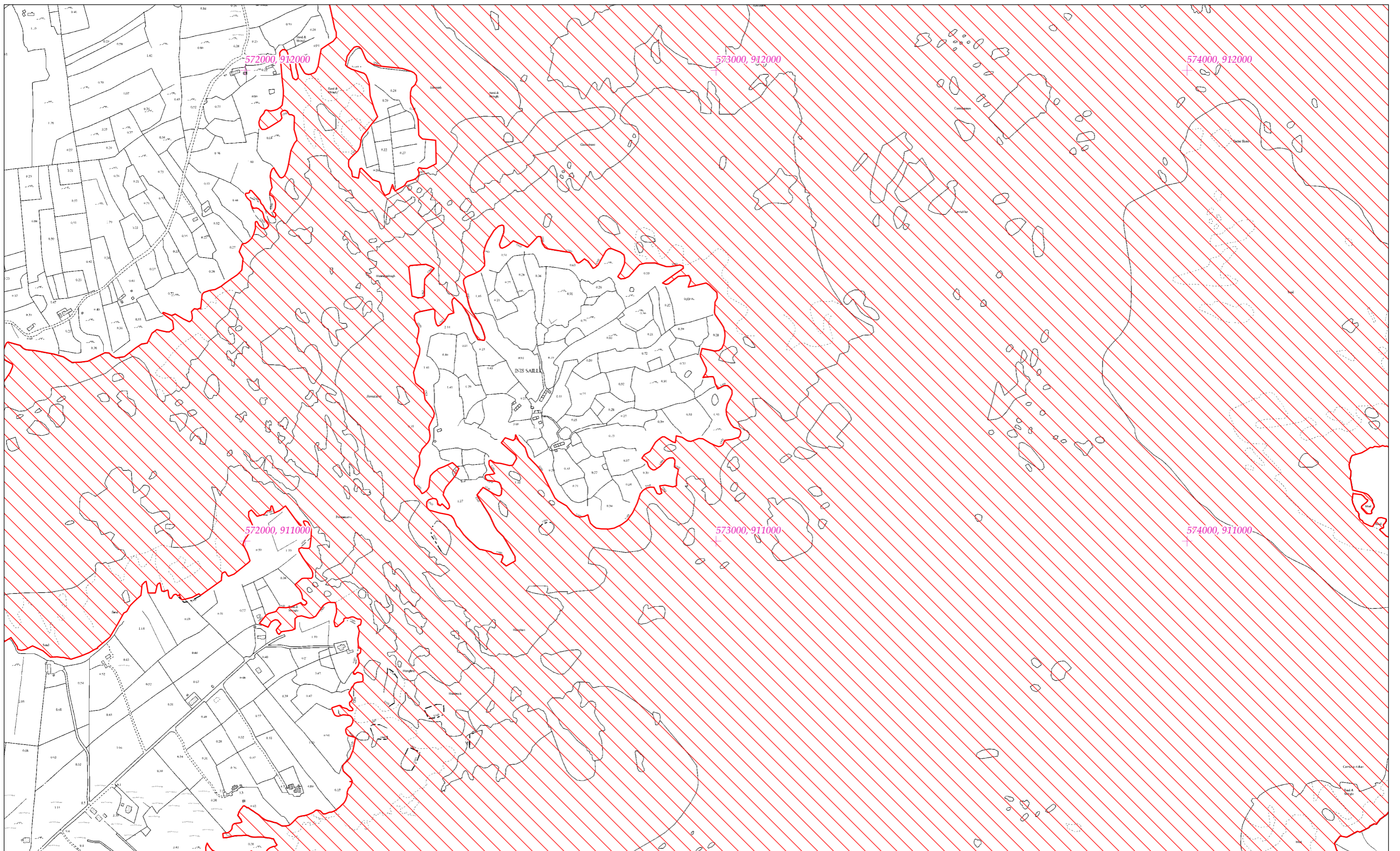
Suirbhéireacht Ordanáis Éireann Ceadúnas Uimhir OSI-NMA-014 © OSI / Rialtas na hÉireann
Ordnance Survey Ireland Licence No. OSI-NMA-014 © Ordnance Survey Ireland / Government of Ireland
Córas Comhordanáidí: Trasteilgean Mercator na hÉireann / Co-ordinate System: Irish Transverse Mercator

LCS Oileán agus Sunda Inis Mhic an Doirn
Rutland Island and Sound SAC
1:5000 O.S. TILE0271d 21 of 28



SITE CODE
002283

Leagan / Version: 3.04
Arna chló an / Printed on: 26/07/2021



Rialachán 4(1)(b) / Regulation 4(1)(b)

Leathanach 22 de 28 (Co. Dhún na nGall)
Page 22 of 28 (Co. Donegal)

LIMISTÉAR FAOI CHAOMHNÚ SPEISIALTA
SPECIAL AREA OF CONSERVATION

Suirbhéireacht Ordanáis Éireann Ceadúnas Uimhir OSI-NMA-014 © OSI / Rialtas na hÉireann
Ordnance Survey Ireland Licence No. OSI-NMA-014 © Ordnance Survey Ireland / Government of Ireland
Córas Comhordanáidí: Trasteilgean Mercator na hÉireann / Co-ordinate System: Irish Transverse Mercator

LCS Oileán agus Sunda Inis Mhic an Doirn
Rutland Island and Sound SAC

1:5000 O.S. TILE 0272a 22 of 28

0 0.5km

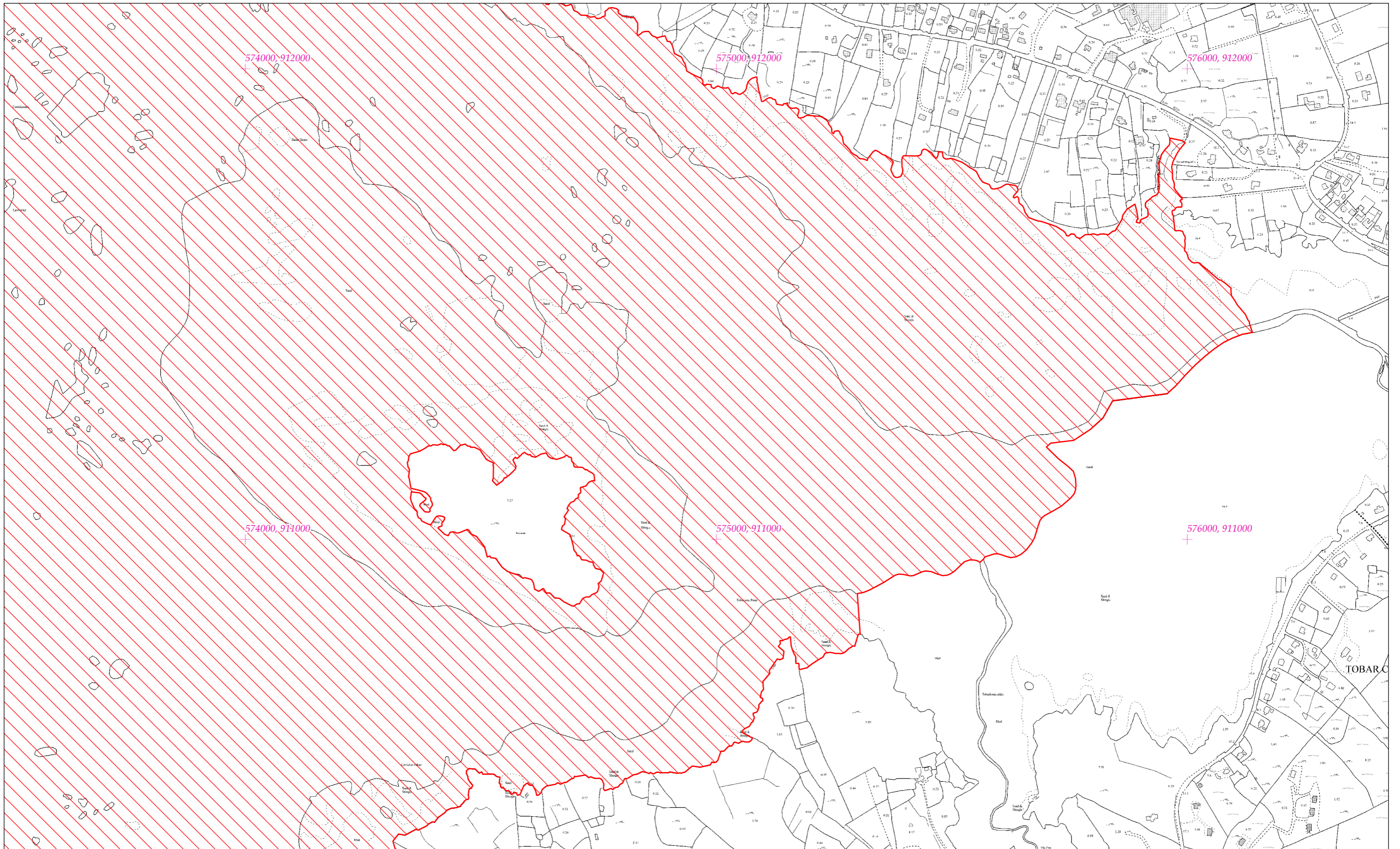


Scála / Scale 1:7,500

SITE CODE
002283

Leagan / Version: 3.04

Arna chló an / Printed on: 26/07/2021



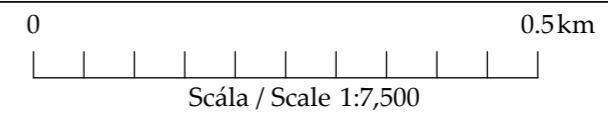
Rialachán 4(1)(b) / Regulation 4(1)(b)

Leathanach 23 de 28 (Co. Dhún na nGall)
Page 23 of 28 (Co. Donegal)

LIMISTÉAR FAOI CHAOMHNÚ SPEISIALTA
SPECIAL AREA OF CONSERVATION

Suirbhéireacht Ordanáis Éireann Ceadúnas Uimhir OSI-NMA-014 © OSI / Rialtas na hÉireann
Ordnance Survey Ireland Licence No. OSI-NMA-014 © Ordnance Survey Ireland / Government of Ireland
Córas Comhordanáidí: Trasteilgean Mercator na hÉireann / Co-ordinate System: Irish Transverse Mercator

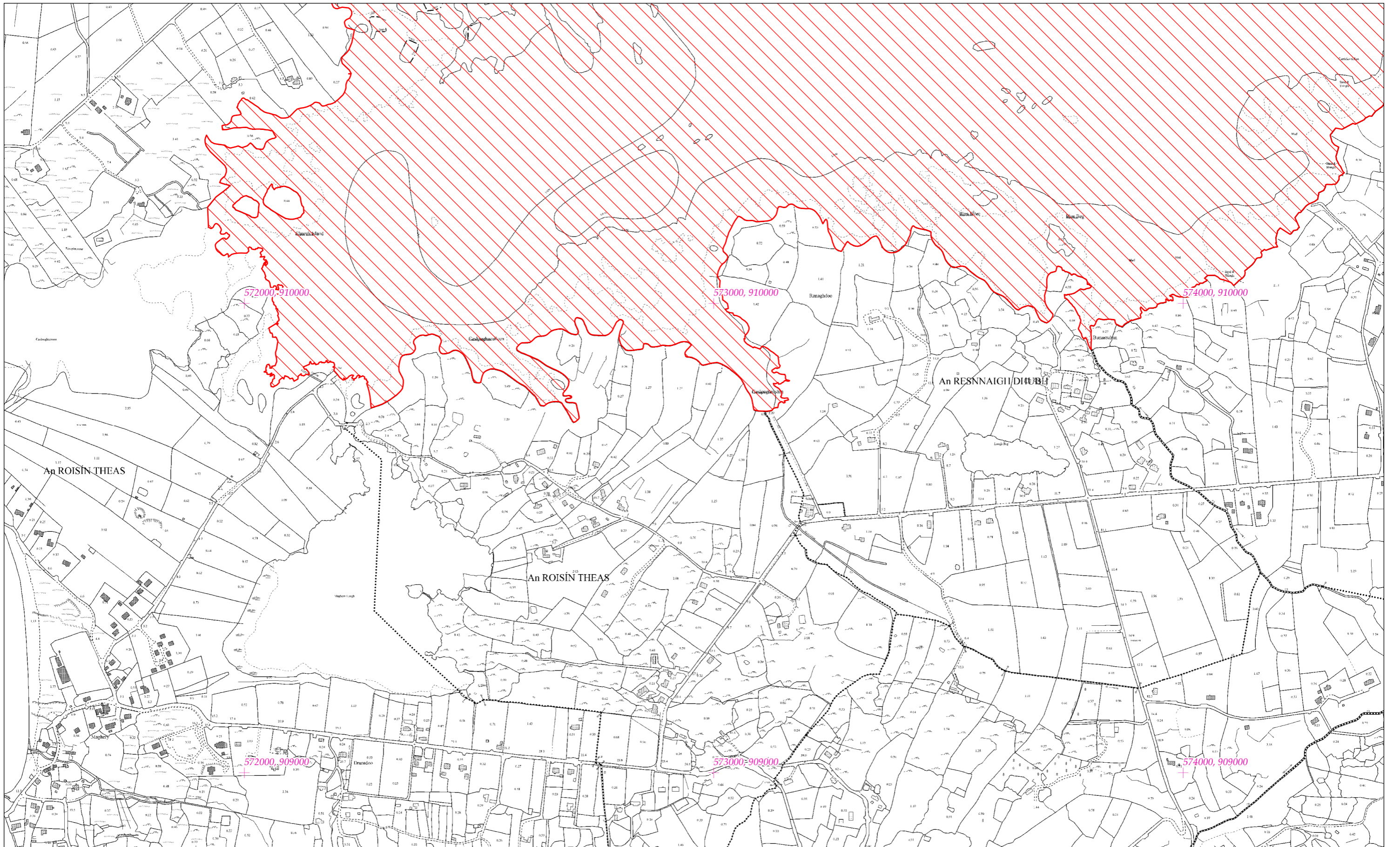
LCS Oileán agus Sunda Inis Mhic an Doirn
Rutland Island and Sound SAC
1:5000 O.S. TILE0272b 23 of 28



SITE CODE
002283

Leagan / Version: 3.04

Arna chló an / Printed on: 26/07/2021



Rialachán 4(1)(b) / Regulation 4(1)(b)

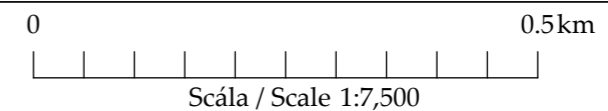
Leathanach 24 de 28 (Co. Dhún na nGall)
Page 24 of 28 (Co. Donegal)

LIMISTÉAR FAOI CHAOMHNÚ SPEISIALTA
SPECIAL AREA OF CONSERVATION

Suirbhéireacht Ordanáis Éireann Ceadúnas Uimhir OSI-NMA-014 © OSI / Rialtas na hÉireann
Ordnance Survey Ireland Licence No. OSI-NMA-014 © Ordnance Survey Ireland / Government of Ireland
Córas Comhordanáidí: Trasteilgean Mercator na hÉireann / Co-ordinate System: Irish Transverse Mercator

LCS Oileán agus Sunda Inis Mhic an Doirn
Rutland Island and Sound SAC

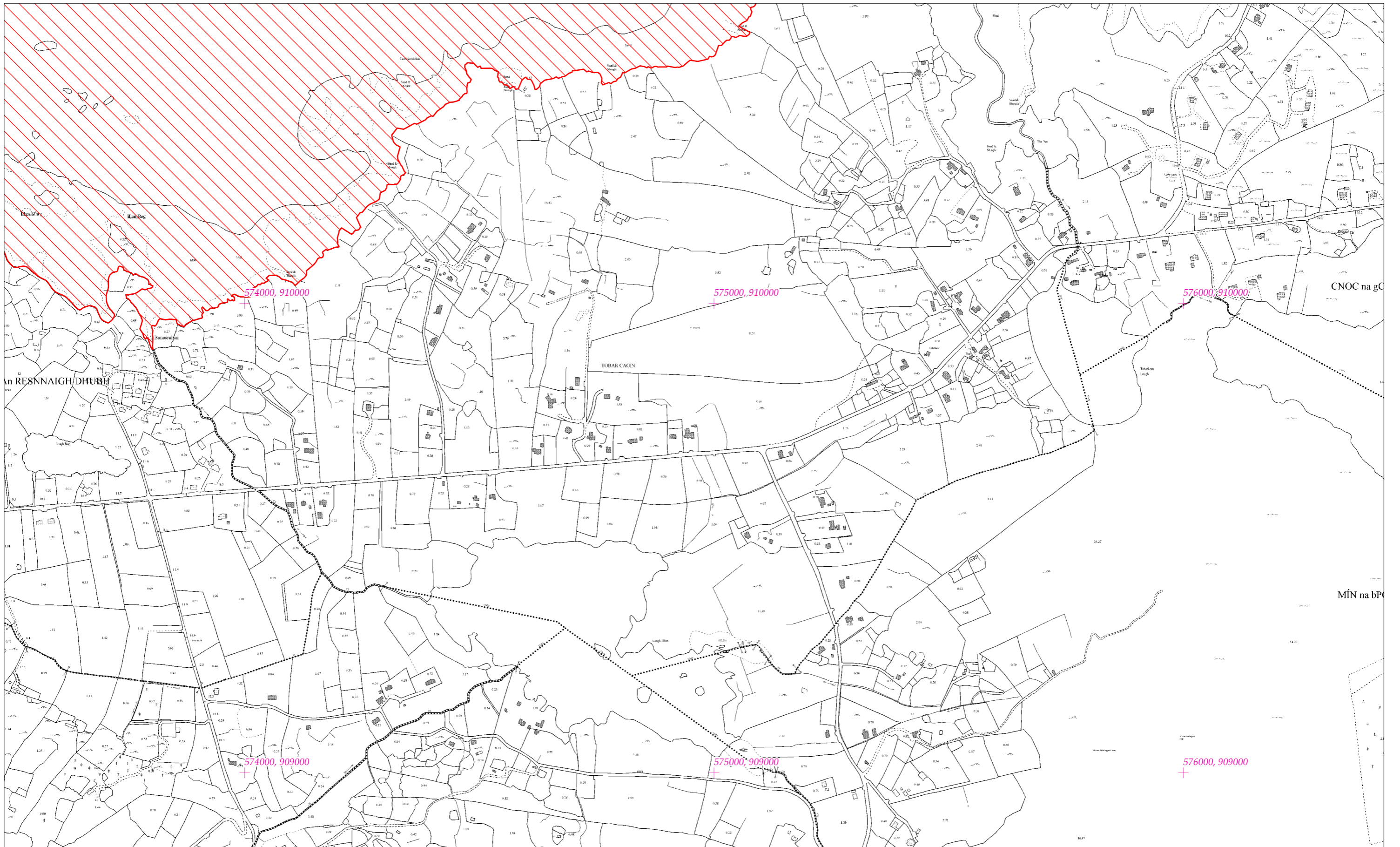
1:5000 O.S. TILE0272c 24 of 28



SITE CODE
002283

Leagan / Version: 3.04

Arna chló an / Printed on: 26/07/2021



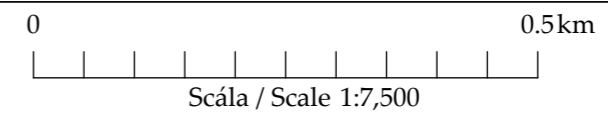
Rialachán 4(1)(b) / Regulation 4(1)(b)

Leathanach 25 de 28 (Co. Dhún na nGall)
Page 25 of 28 (Co. Donegal)

LIMISTÉAR FAOI CHAOMHNÚ SPEISIALTA
SPECIAL AREA OF CONSERVATION

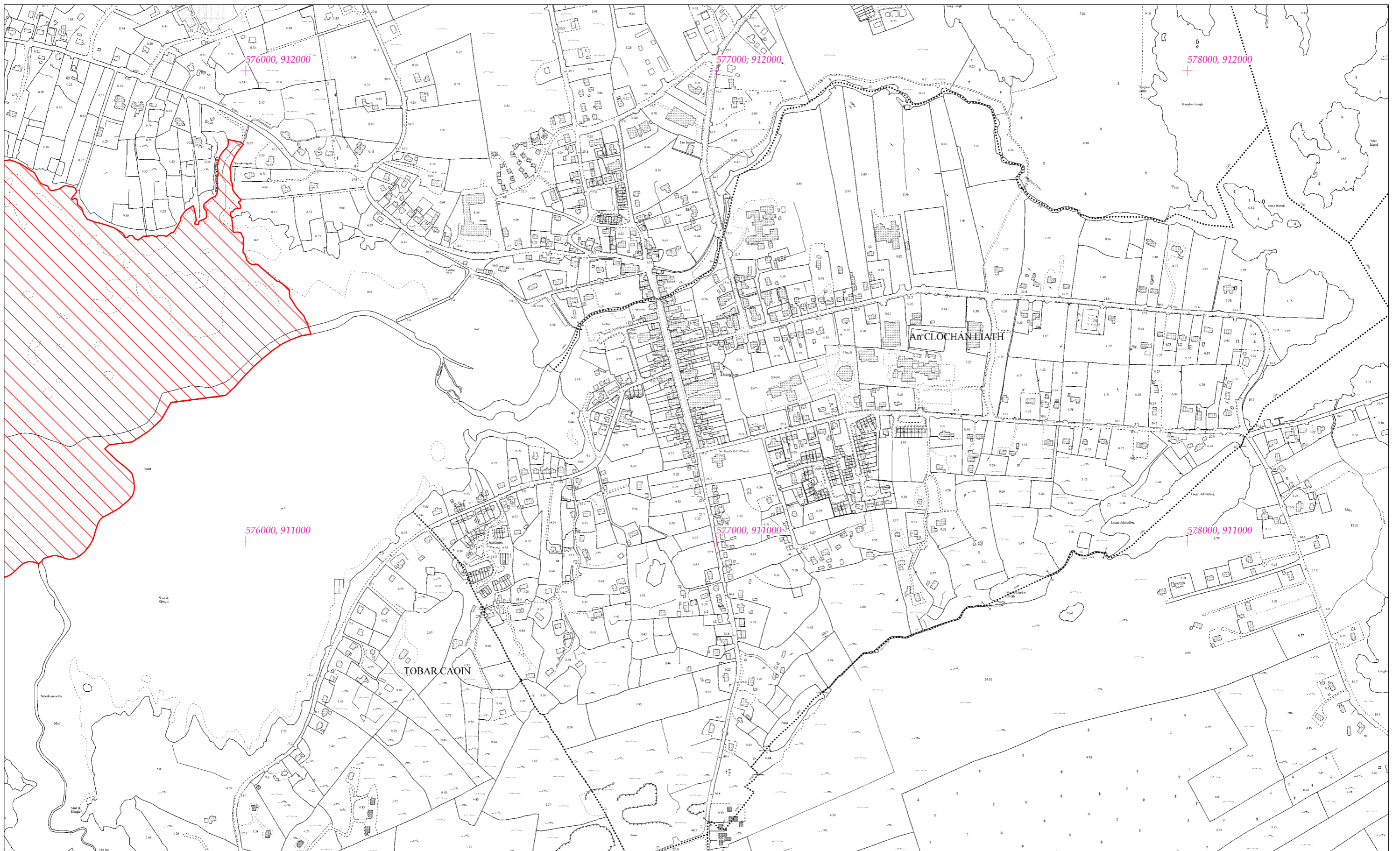
Suirbhéireacht Ordanáis Éireann Ceadúnas Uimhir OSI-NMA-014 © OSI / Rialtas na hÉireann
Ordnance Survey Ireland Licence No. OSI-NMA-014 © Ordnance Survey Ireland / Government of Ireland
Córas Comhordanáidí: Trasteilgean Mercator na hÉireann / Co-ordinate System: Irish Transverse Mercator

LCS Oileán agus Sunda Inis Mhic an Doirn
Rutland Island and Sound SAC
1:5000 O.S. TILE0272d 25 of 28



SITE CODE
002283

Leagan / Version: 3.04
Arna chló an / Printed on: 26/07/2021



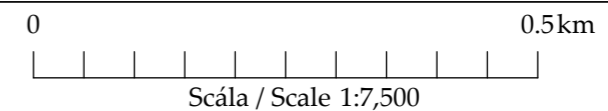
Rialachán 4(1)(b) / Regulation 4(1)(b)

Leathanach 26 de 28 (Co. Dhún na nGall)
Page 26 of 28 (Co. Donegal)

LIMISTÉAR FAOI CHAOMHNÚ SPEISIALTA
SPECIAL AREA OF CONSERVATION

Suirbhéireacht Ordanáis Éireann Ceadúnas Uimhir OSI-NMA-014 © OSI / Rialtas na hÉireann
Ordnance Survey Ireland Licence No. OSI-NMA-014 © Ordnance Survey Ireland / Government of Ireland
Córas Comhordanáidí: Trasteilgean Mercator na hÉireann / Co-ordinate System: Irish Transverse Mercator

LCS Oileán agus Sunda Inis Mhic an Doirn
Rutland Island and Sound SAC
1:5000 O.S. TILE 0273a 26 of 28



SITE CODE
002283

Leagan / Version: 3.04
Arna chlón an / Printed on: 26/07/2021

568000, 909000
+

569000, 909000
+

570000, 909000
+

568000, 908000
+

569000, 908000
+

570000, 908000
+

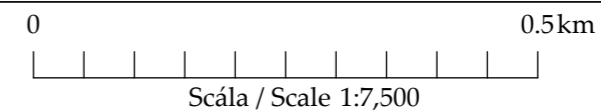
Rialachán 4(1)(b) / Regulation 4(1)(b)

Leathanach 27 de 28 (Co. Dhún na nGall)
Page 27 of 28 (Co. Donegal)

LIMISTÉAR FAOI CHAOMHNÚ SPEISIALTA
SPECIAL AREA OF CONSERVATION

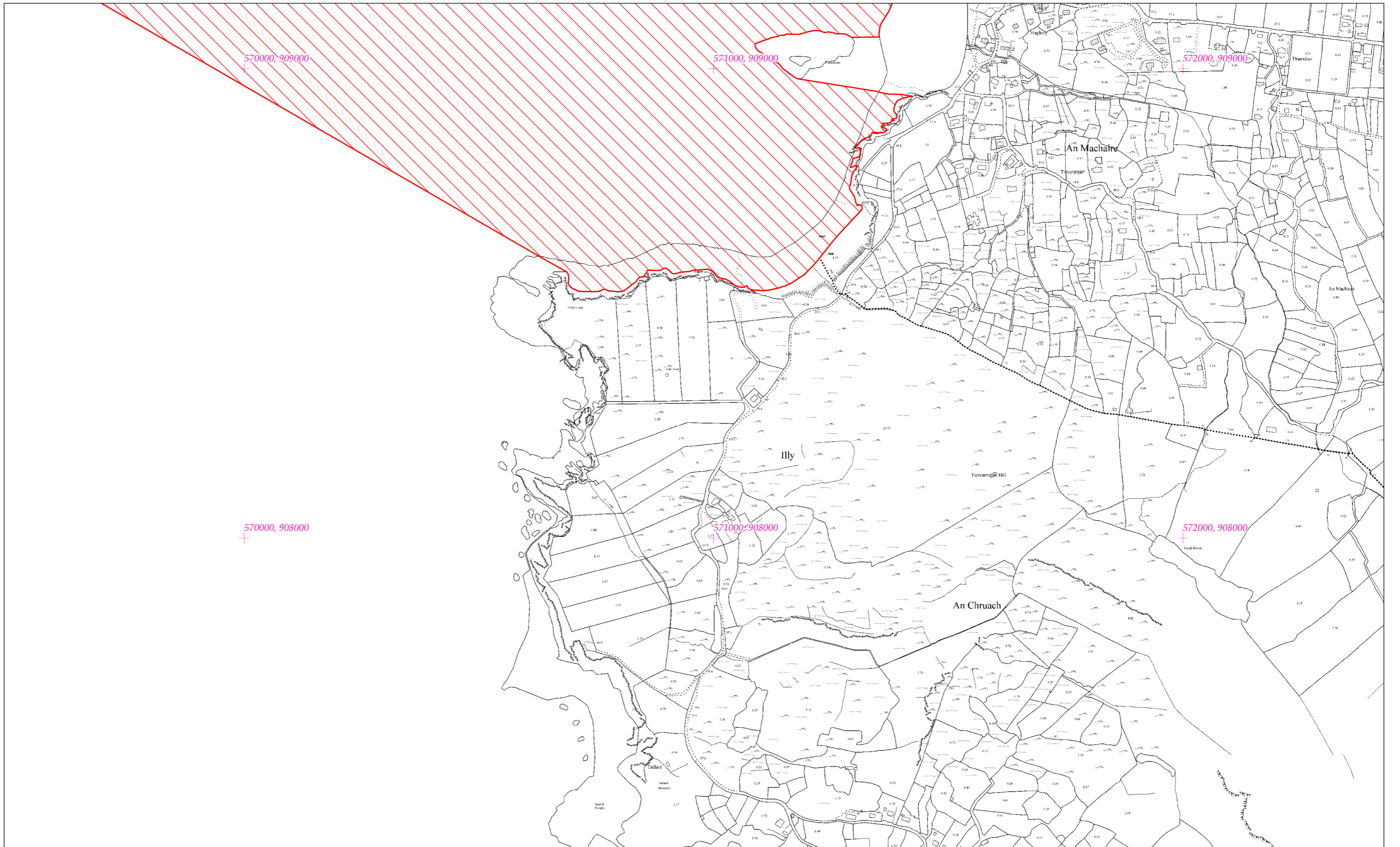
Suirbhéireacht Ordanáis Éireann Ceadúnas Uimhir OSI-NMA-014 © OSI / Rialtas na hÉireann
Ordnance Survey Ireland Licence No. OSI-NMA-014 © Ordnance Survey Ireland / Government of Ireland
Córas Comhordanáidí: Trasteilgean Mercator na hÉireann / Co-ordinate System: Irish Transverse Mercator

LCS Oileán agus Sunda Inis Mhic an Doirn
Rutland Island and Sound SAC
1:5000 O.S. TILE 0294a 27 of 28



SITE CODE
002283

Leagan / Version: 3.04
Arna chló an / Printed on: 26/07/2021



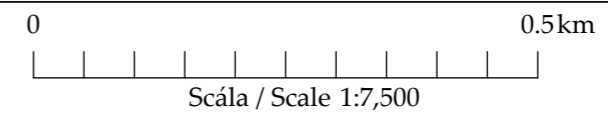
Rialachán 4(1)(b) / Regulation 4(1)(b)

Leathanach 28 de 28 (Co. Dhún na nGall)
Page 28 of 28 (Co. Donegal)

LIMISTÉAR FAOI CHAOMHNÚ SPEISIALTA
SPECIAL AREA OF CONSERVATION

Suirbhéireacht Ordanáis Éireann Ceadúnas Uimhir OSI-NMA-014 © OSI / Rialtas na hÉireann
Ordnance Survey Ireland Licence No. OSI-NMA-014 © Ordnance Survey Ireland / Government of Ireland
Córas Comhordanáidí: Trasteilgean Mercator na hÉireann / Co-ordinate System: Irish Transverse Mercator

LCS Oileán agus Sunda Inis Mhic an Doirn
Rutland Island and Sound SAC
1:5000 O.S. TILE 0294b 28 of 28



SITE CODE
002283

Leagan / Version: 3.04
Arna chló an / Printed on: 26/07/2012