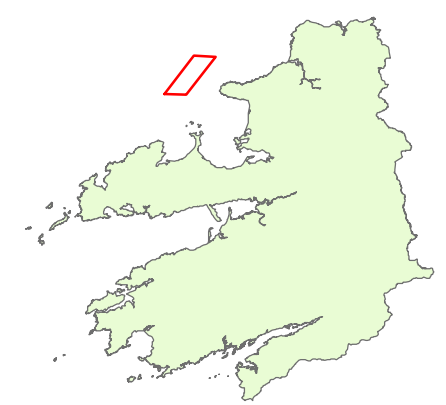


# Sceideal 1 / Schedule 1

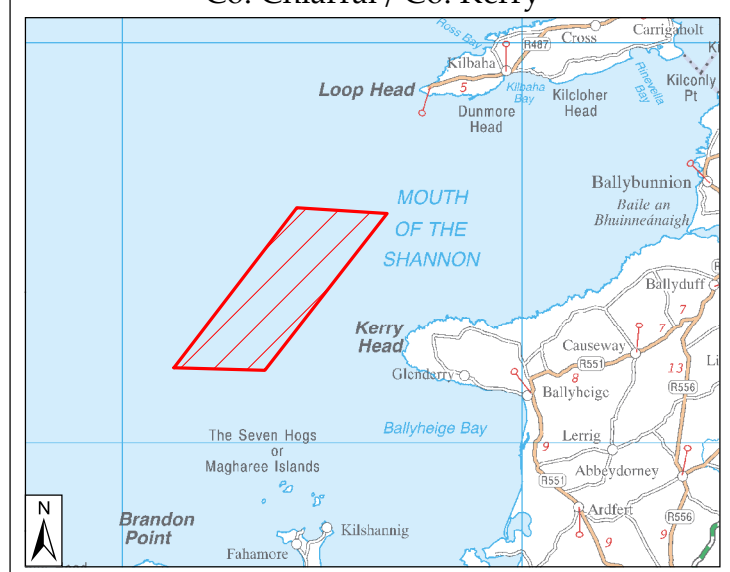
LIMISTÉAR FAOI  
CHAOMHNÚ SPEISIALTA  
SPECIAL AREA OF CONSERVATION

 Limistéar faoi Chaomhnú Speisialta  
Special Area of Conservation

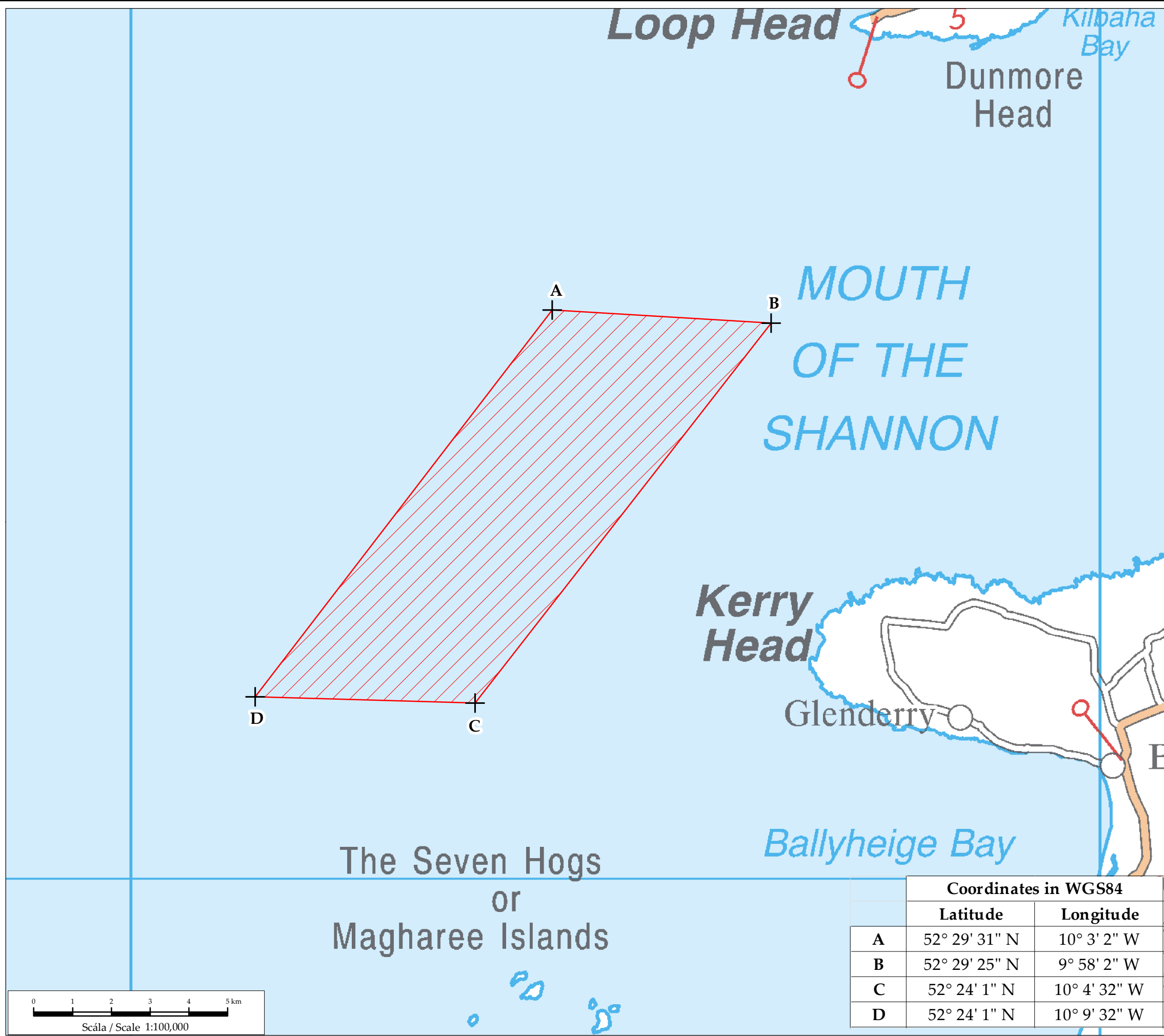
LCS Scairbh Cheann Chiarraí  
Kerry Head Shoal SAC  
002263  
Achar / Area 5,794.72 ha



Co. Chiarraí / Co. Kerry



Suirbhéireacht Ordnáis Éireann Ceadúnas Uimhir EN 0059216 © OSí / Rialtas na hÉireann  
Ordnance Survey Ireland Licence No. EN 0059216 © Ordnance Survey Ireland / Government of Ireland  
(Achar ríofa de réir Thrasteilgean Mercator / Area Calculated in Irish  
Transverse Mercator) © Uimh. Cheadúnais 102009.014  
an UK Hydrographic Office © UK Hydrographic Office Licence No. 102009.014



	Coordinates in WGS84	
	Latitude	Longitude
A	52° 29' 31" N	10° 3' 2" W
B	52° 29' 25" N	9° 58' 2" W
C	52° 24' 1" N	10° 4' 32" W
D	52° 24' 1" N	10° 9' 32" W

