Sceideal 1 / Schedule 1

LIMISTÉAR FAOI
CHAOMHNÚ SPEISIALTA
SPECIAL AREA OF CONSERVATION

Limistéar faoi Chaomhnú Speisialta
Special Area of Conservation

Rialachán 4(1)(b) Innéacs Mapa Mionsonraithe
Regulation 4(1)(b) Detail Map Index

LCS Abhainn na Bandan
Bandon River SAC
002171

Achar / Area 317.57 ha

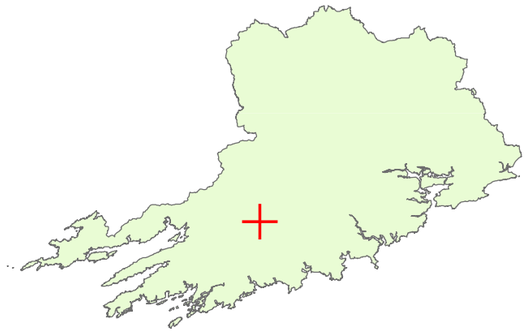

Co. Chorcaí
Co. Cork

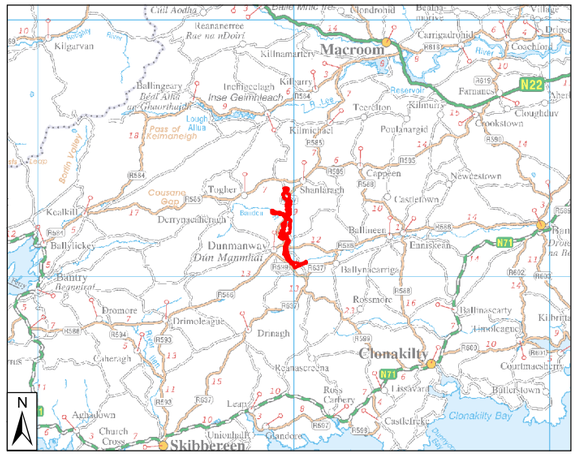

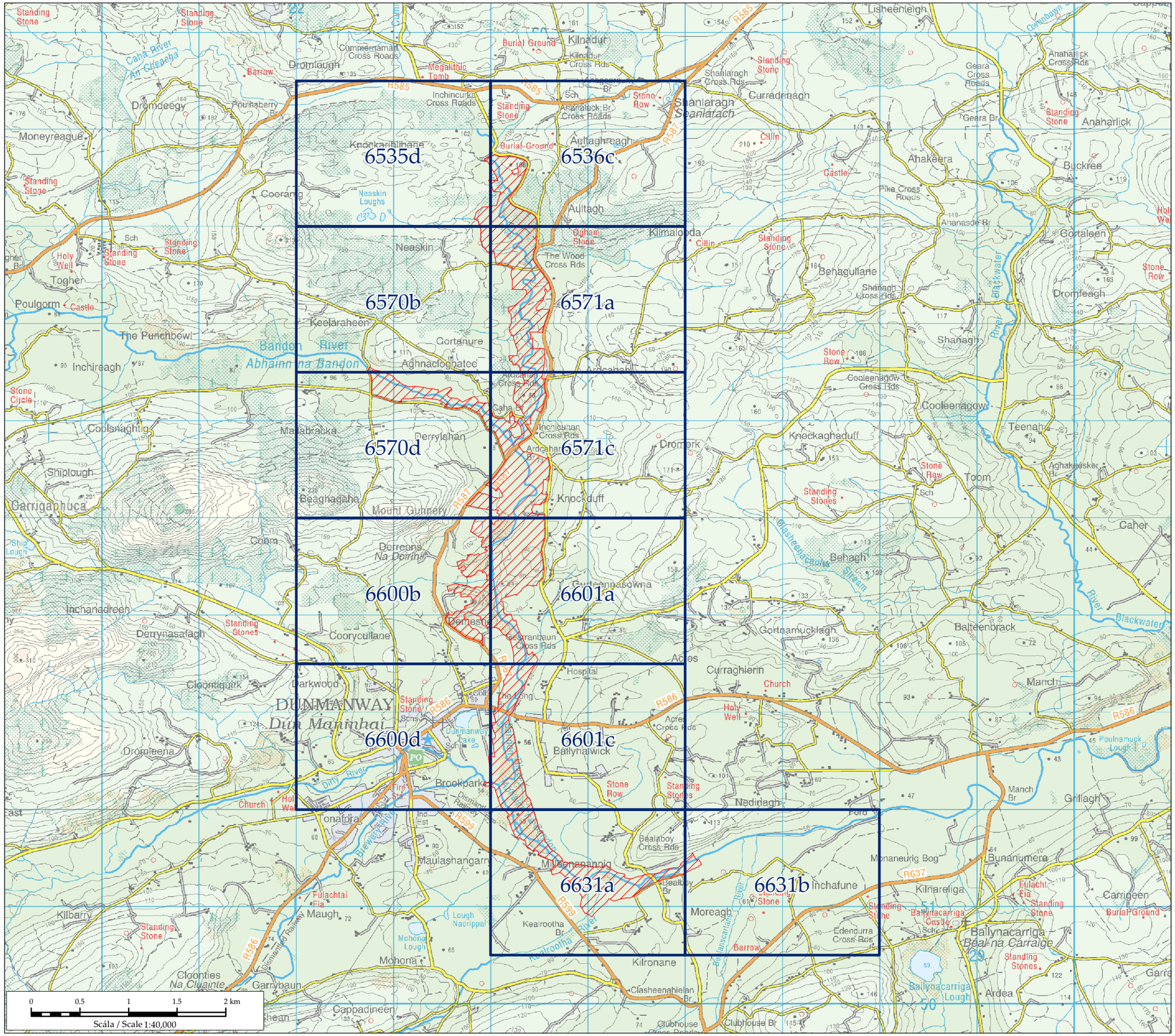

Suirbhéireacht Ordanáis Éireann Ceadúnas Uimhir OSI-NMA-014 © OSi / Rialtas na hÉireann
Ordnance Survey Ireland Licence No OSI-NMA-014 © Ordnance Survey Ireland / Government of Ireland
Córas Comhordanáidí: Trasteilgean Mercator na hÉireann / Co-ordinate System: Irish Transverse Mercator

Leagan / Version: 3.01 Arna chló an / Printed on: 03/12/2019

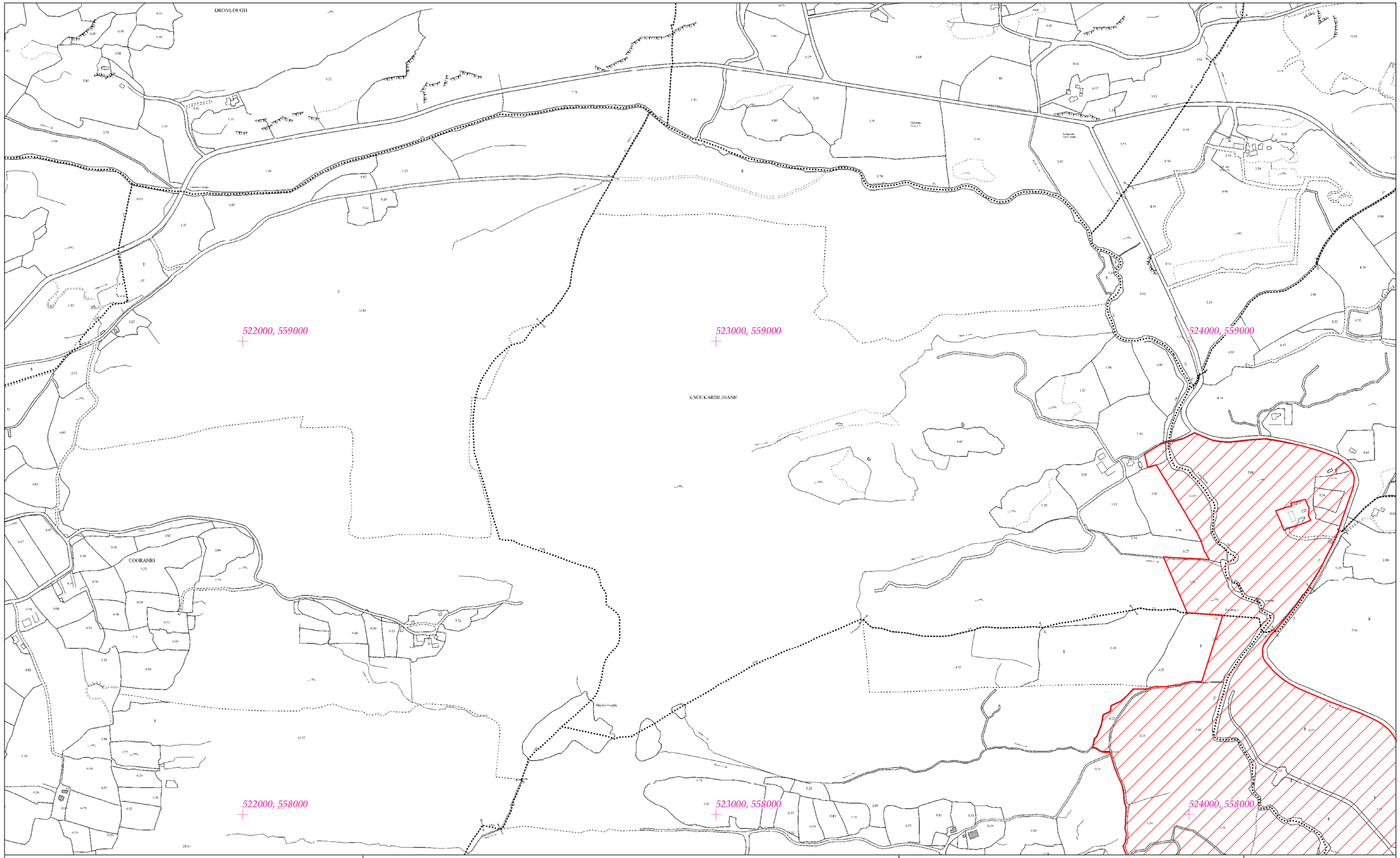

Rialachán 4(1)(b) / Regulation 4(1)(b)

Leathanach 1 de 12 (Co. Chorcaí)
Page 1 of 12 (Co. Cork)

LIMISTÉAR FAOI CHAOMHNÚ SPEISIALTA
SPECIAL AREA OF CONSERVATION

LCS Abhainn na Bandan
Bandon River SAC
1:5000 O.S. TILE 6535d 1 of 12

SITE CODE
002171

Suirbhéireacht Ordanáis Éireann Ceadúnas Uimhir OSI-NMA-014 © OSi / Rialtas na hÉireann
Ordnance Survey Ireland Licence No. OSI-NMA-014 © Ordnance Survey Ireland / Government of Ireland
Córas Comhordanáidí: Trasteilgean Mercator na hÉireann / Co-ordinate System: Irish Transverse Mercator

0 0.5km
Scála / Scale 1:7,500

Leagan / Version: 3.01

Arna chló an / Printed on: 03/12/2019

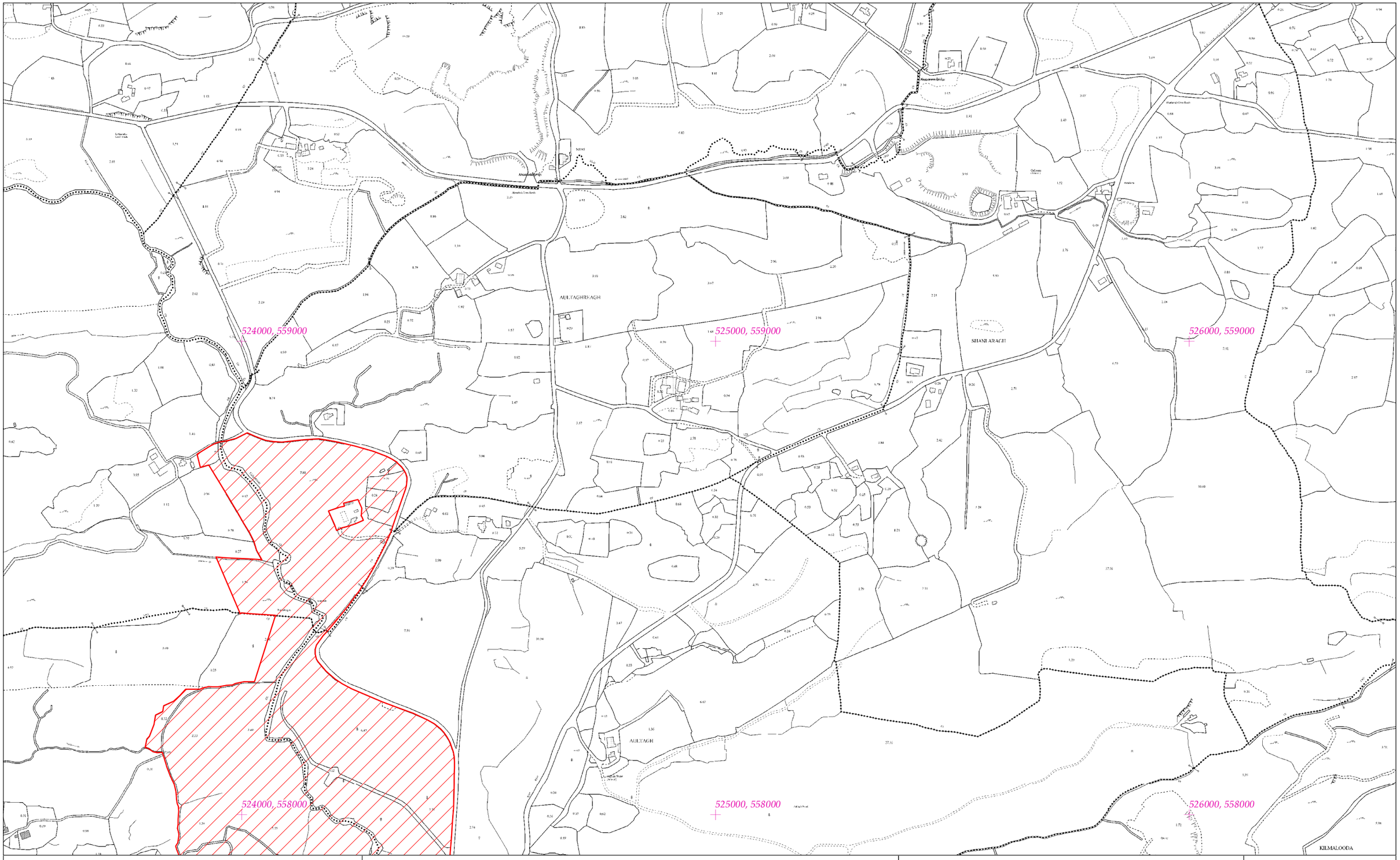

Rialachán 4(1)(b) / Regulation 4(1)(b)

Leathanach 2 de 12 (Co. Chorcaí)
Page 2 of 12 (Co. Cork)

LIMISTÉAR FAOI CHAOMHNÚ SPEISIALTA
SPECIAL AREA OF CONSERVATION

LCS Abhainn na Bandan
Bandon River SAC
1:5000 O.S. TILE 6536c 2 of 12

SITE CODE
002171

Suirbhéireacht Ordanáis Éireann Ceadúnas Uimhir OSI-NMA-014 © OSi / Rialtas na hÉireann
Ordnance Survey Ireland Licence No. OSI-NMA-014 © Ordnance Survey Ireland / Government of Ireland
Córas Comhordanáidí: Trasteilgean Mercator na hÉireann / Co-ordinate System: Irish Transverse Mercator

0 0.5km

Scála / Scale 1:7,500

Leagan / Version: 3.01

Arna chló an / Printed on: 03/12/2019

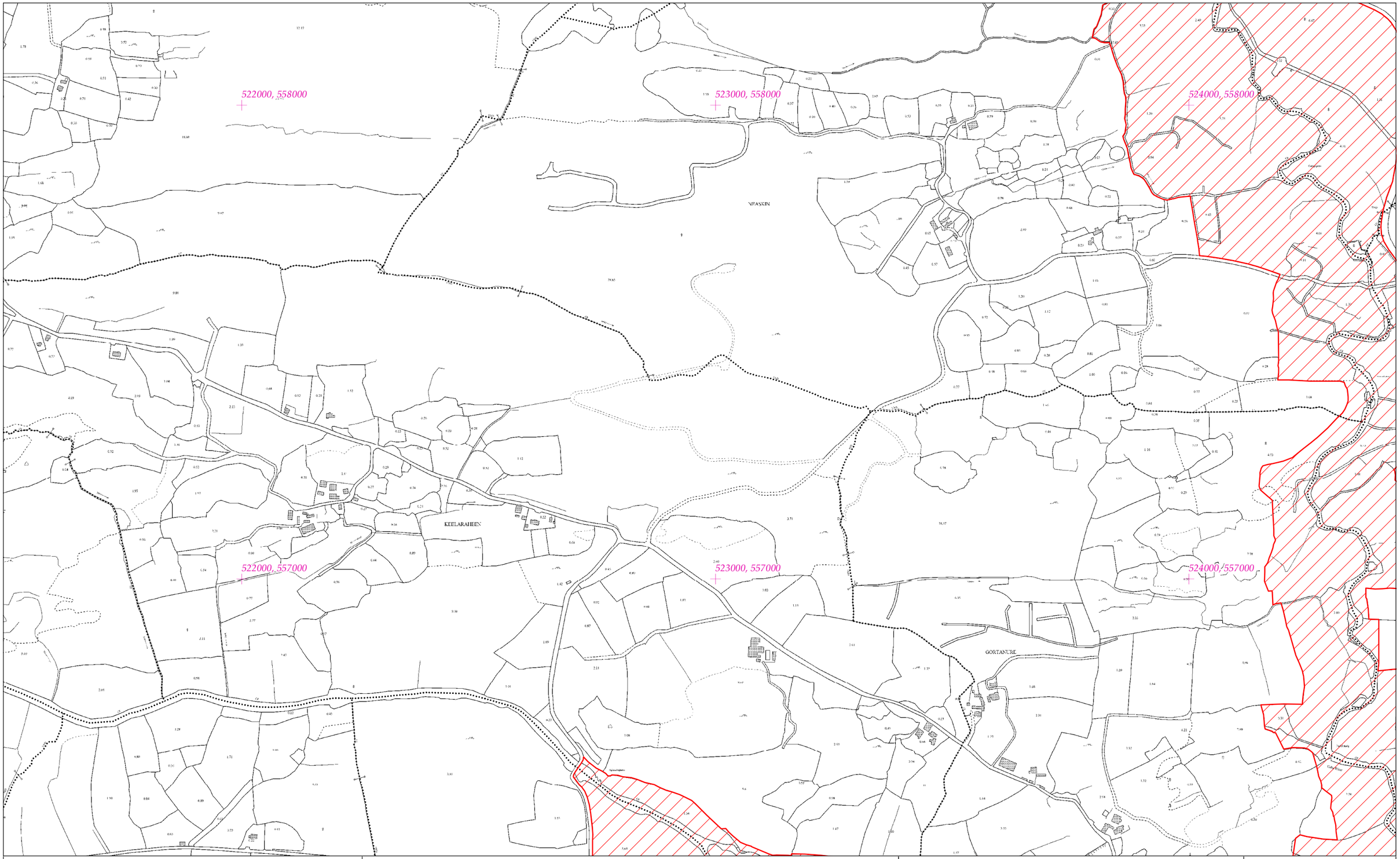

Rialachán 4(1)(b) / Regulation 4(1)(b)

Leathanach 3 de 12 (Co. Chorcaí)
Page 3 of 12 (Co. Cork)

LIMISTÉAR FAOI CHAOMHNÚ SPEISIALTA
SPECIAL AREA OF CONSERVATION

LCS Abhainn na Bandan
Bandon River SAC
1:5000 O.S. TILE 6570b 3 of 12

SITE CODE
002171

Suirbhéireacht Ordanáis Éireann Ceadúnas Uimhir OSI-NMA-014 © OSi / Rialtas na hÉireann
Ordnance Survey Ireland Licence No. OSI-NMA-014 © Ordnance Survey Ireland / Government of Ireland
Córas Comhordanáidí: Trasteilgean Mercator na hÉireann / Co-ordinate System: Irish Transverse Mercator

0 0.5km
Scála / Scale 1:7,500

Leagan / Version: 3.01

Arna chló an / Printed on: 03/12/2019

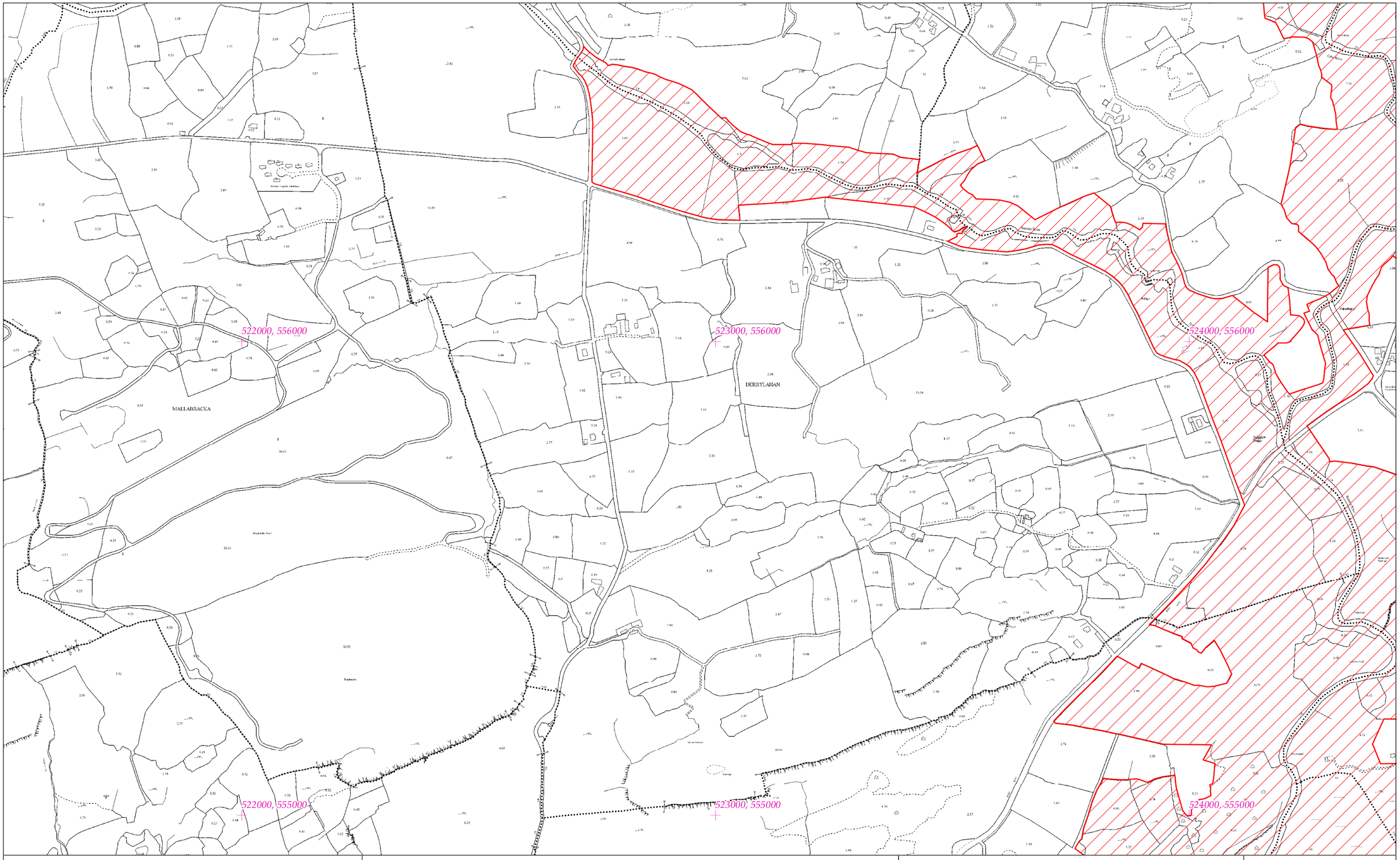

Rialachán 4(1)(b) / Regulation 4(1)(b)

Leathanach 4 de 12 (Co. Chorcaí)
Page 4 of 12 (Co. Cork)

LIMISTÉAR FAOI CHAOMHNÚ SPEISIALTA
SPECIAL AREA OF CONSERVATION

LCS Abhainn na Bandan
Bandon River SAC
1:5000 O.S. TILE 6570d 4 of 12

SITE CODE
002171

Suirbhéireacht Ordanáis Éireann Ceadúnas Uimhir OSI-NMA-014 © OSi / Rialtas na hÉireann
Ordnance Survey Ireland Licence No. OSI-NMA-014 © Ordnance Survey Ireland / Government of Ireland
Córas Comhordanáidí: Trasteilgean Mercator na hÉireann / Co-ordinate System: Irish Transverse Mercator

0 0.5km
Scála / Scale 1:7,500

Leagan / Version: 3.01

Arna chló an / Printed on: 03/12/2019

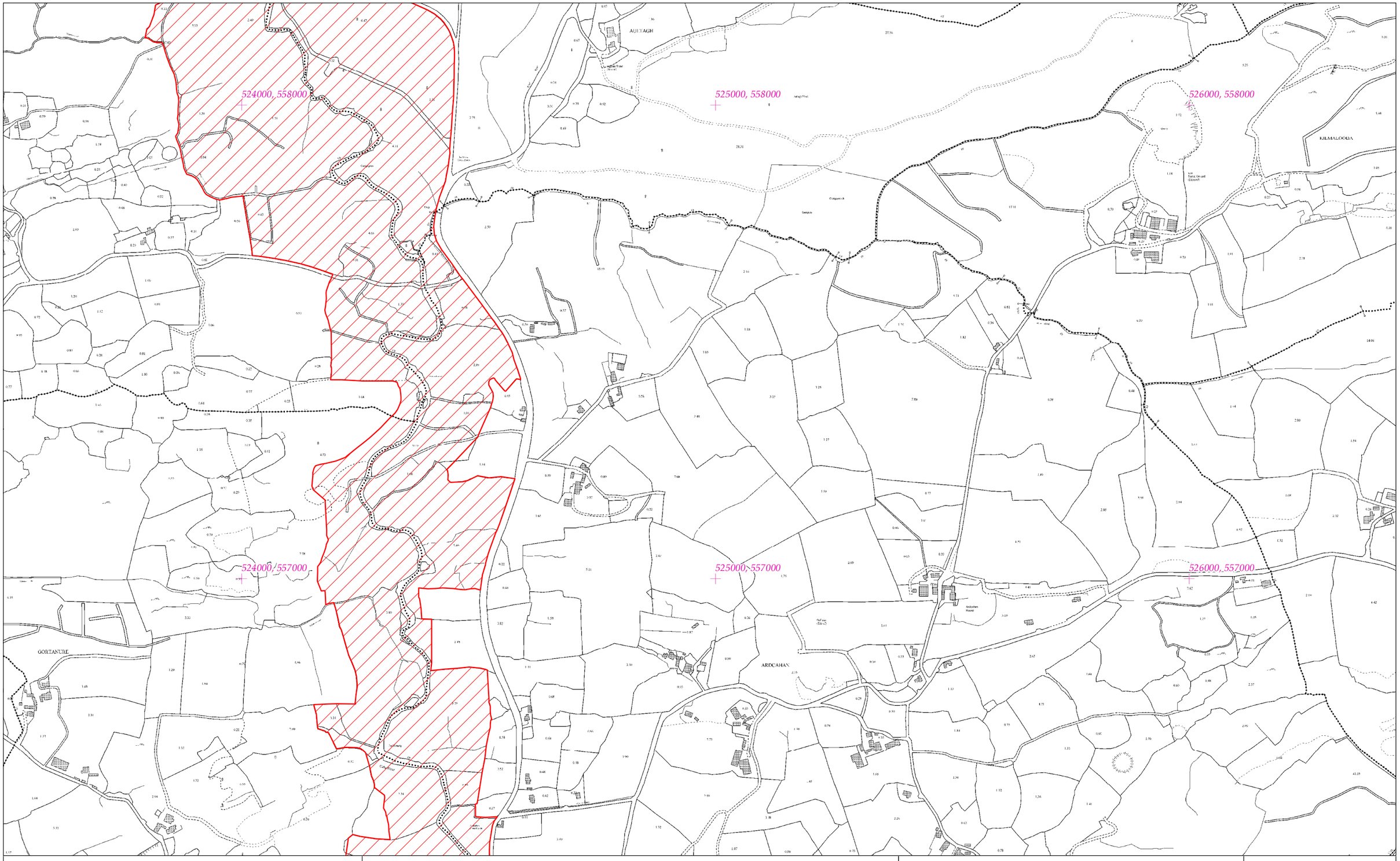

Rialachán 4(1)(b) / Regulation 4(1)(b)

Leathanach 5 de 12 (Co. Chorcaí)
Page 5 of 12 (Co. Cork)

LIMISTÉAR FAOI CHAOMHNÚ SPEISIALTA
SPECIAL AREA OF CONSERVATION

LCS Abhainn na Bandan
Bandon River SAC
1:5000 O.S. TILE 6571a 5 of 12

SITE CODE
002171

Suirbhéireacht Ordanáis Éireann Ceadúnas Uimhir OSI-NMA-014 © OSi / Rialtas na hÉireann
Ordnance Survey Ireland Licence No. OSI-NMA-014 © Ordnance Survey Ireland / Government of Ireland
Córas Comhordanáidí: Trasteilgean Mercator na hÉireann / Co-ordinate System: Irish Transverse Mercator

0 0.5km

Scála / Scale 1:7,500

Leagan / Version: 3.01

Arna chló an / Printed on: 03/12/2019

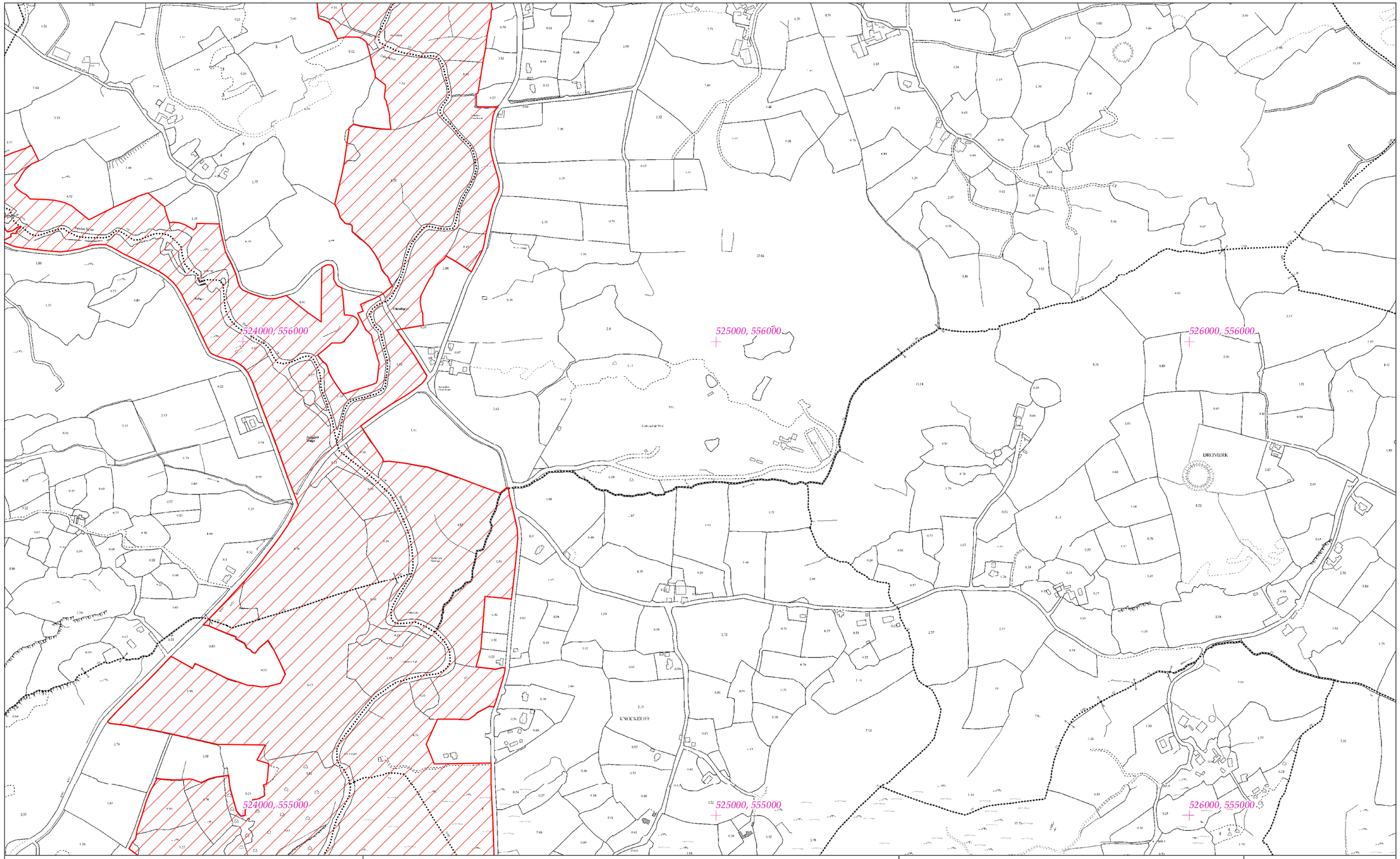

Rialachán 4(1)(b) / Regulation 4(1)(b)

Leathanach 6 de 12 (Co. Chorcaí)
Page 6 of 12 (Co. Cork)

LIMISTÉAR FAOI CHAOMHNÚ SPEISIALTA
SPECIAL AREA OF CONSERVATION

LCS Abhainn na Bandan
Bandon River SAC
1:5000 O.S. TILE 6571c 6 of 12

SITE CODE
002171

Suirbhéireacht Ordanáis Éireann Ceadúnas Uimhir OSI-NMA-014 © OSi / Rialtas na hÉireann
Ordnance Survey Ireland Licence No. OSI-NMA-014 © Ordnance Survey Ireland / Government of Ireland
Córas Comhordanáidí: Trasteilgean Mercator na hÉireann / Co-ordinate System: Irish Transverse Mercator

0 0.5km

Scála / Scale 1:7,500

Leagan / Version: 3.01

Arna chló an / Printed on: 03/12/2019

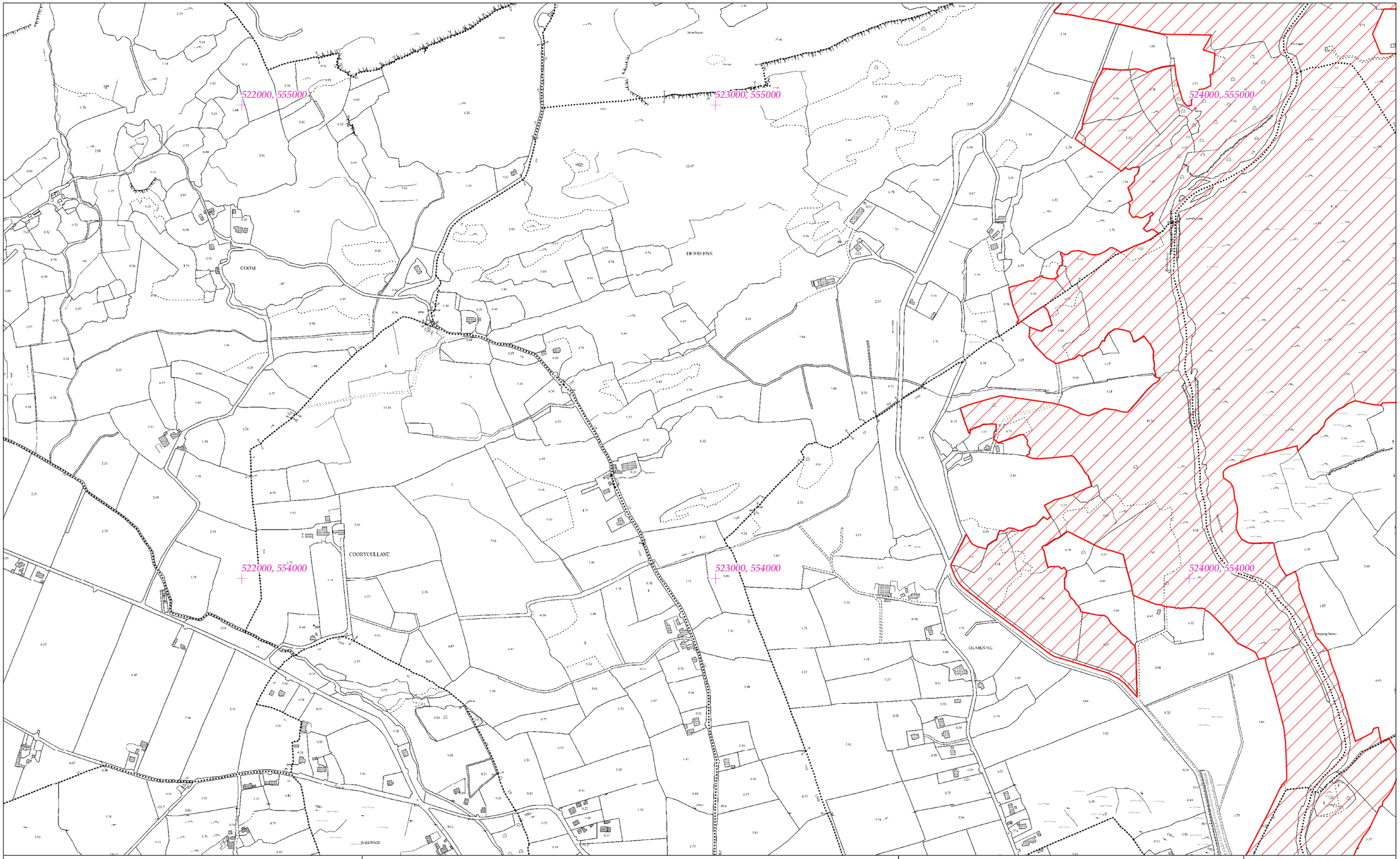

Rialachán 4(1)(b) / Regulation 4(1)(b)

Leathanach 7 de 12 (Co. Chorcaí)
Page 7 of 12 (Co. Cork)

LIMISTÉAR FAOI CHAOMHNÚ SPEISIALTA
SPECIAL AREA OF CONSERVATION

LCS Abhainn na Bandan
Bandon River SAC
1:5000 O.S. TILE 6600b 7 of 12

SITE CODE
002171

Suirbhéireacht Ordanáis Éireann Ceadúnas Uimhir OSI-NMA-014 © OSi / Rialtas na hÉireann
Ordnance Survey Ireland Licence No. OSI-NMA-014 © Ordnance Survey Ireland / Government of Ireland
Córas Comhordanáidí: Trasteilgean Mercator na hÉireann / Co-ordinate System: Irish Transverse Mercator

0 0.5km
Scála / Scale 1:7,500

Leagan / Version: 3.01

Arna chló an / Printed on: 03/12/2019

Rialachán 4(1)(b) / Regulation 4(1)(b)

Leathanach 8 de 12 (Co. Chorcaí)
Page 8 of 12 (Co. Cork)

LIMISTÉAR FAOI CHAOMHNÚ SPEISIALTA
SPECIAL AREA OF CONSERVATION

Suirbhéireacht Ordanáis Éireann Ceadúnas Uimhir OSI-NMA-014 © OSi / Rialtas na hÉireann
Ordnance Survey Ireland Licence No. OSI-NMA-014 © Ordnance Survey Ireland / Government of Ireland
Córas Comhordanáidí: Trasteilgean Mercator na hÉireann / Co-ordinate System: Irish Transverse Mercator

LCS Abhainn na Bandan
Bandon River SAC
1:5000 O.S. TILE 6600d 8 of 12

0 0.5km
Scála / Scale 1:7,500

SITE CODE
002171

Leagan / Version: 3.01

Arna chló an / Printed on: 03/12/2019

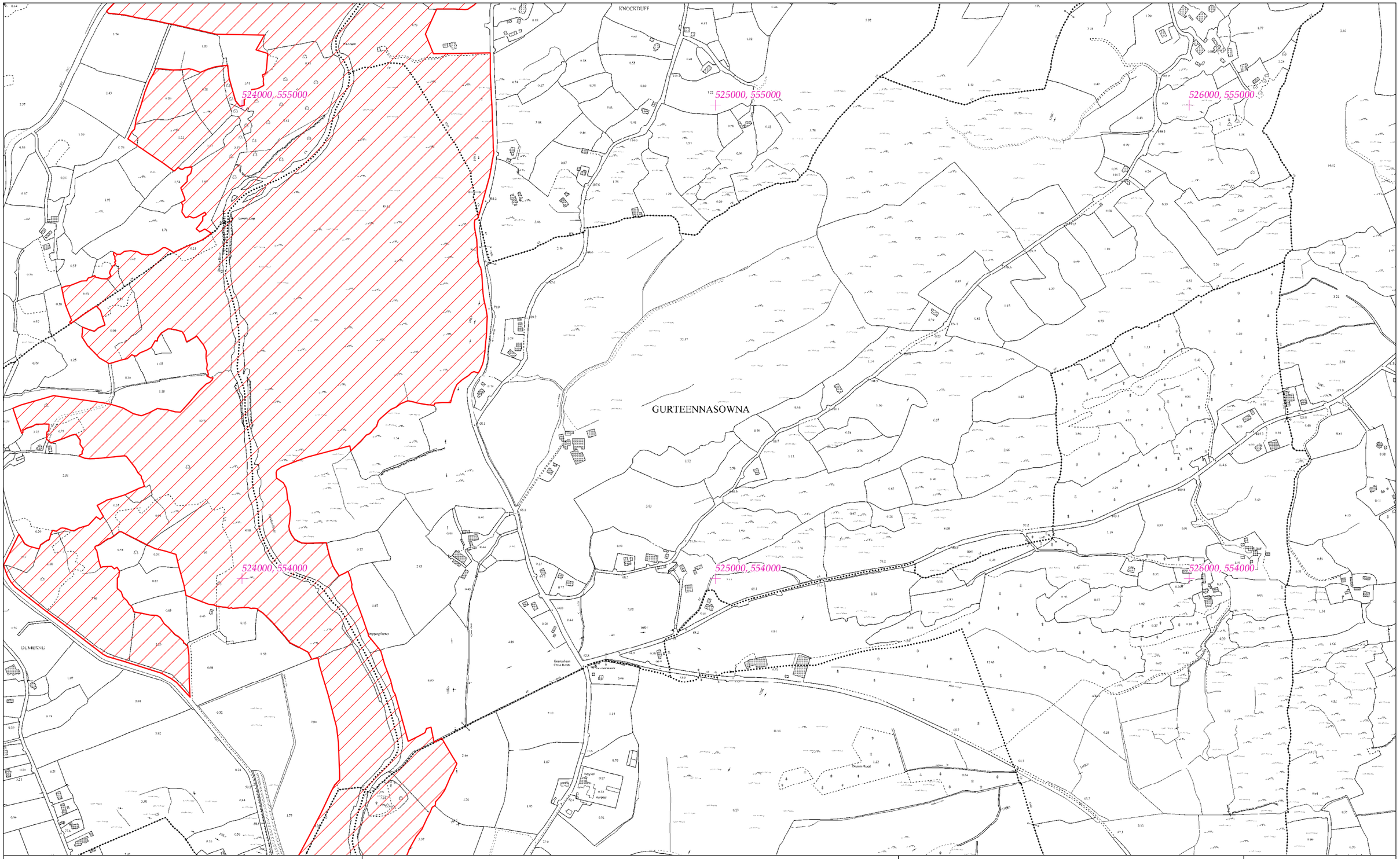

Rialachán 4(1)(b) / Regulation 4(1)(b)

Leathanach 9 de 12 (Co. Chorcaí)
Page 9 of 12 (Co. Cork)

LIMISTÉAR FAOI CHAOMHNÚ SPEISIALTA
SPECIAL AREA OF CONSERVATION

LCS Abhainn na Bandan
Bandon River SAC
1:5000 O.S. TILE 6601a 9 of 12

SITE CODE
002171

Suirbhéireacht Ordanáis Éireann Ceadúnas Uimhir OSI-NMA-014 © OSi / Rialtas na hÉireann
Ordnance Survey Ireland Licence No. OSI-NMA-014 © Ordnance Survey Ireland / Government of Ireland
Córas Comhordanáidí: Trasteilgean Mercator na hÉireann / Co-ordinate System: Irish Transverse Mercator

0 0.5km
Scála / Scale 1:7,500

Leagan / Version: 3.01

Arna chló an / Printed on: 03/12/2019

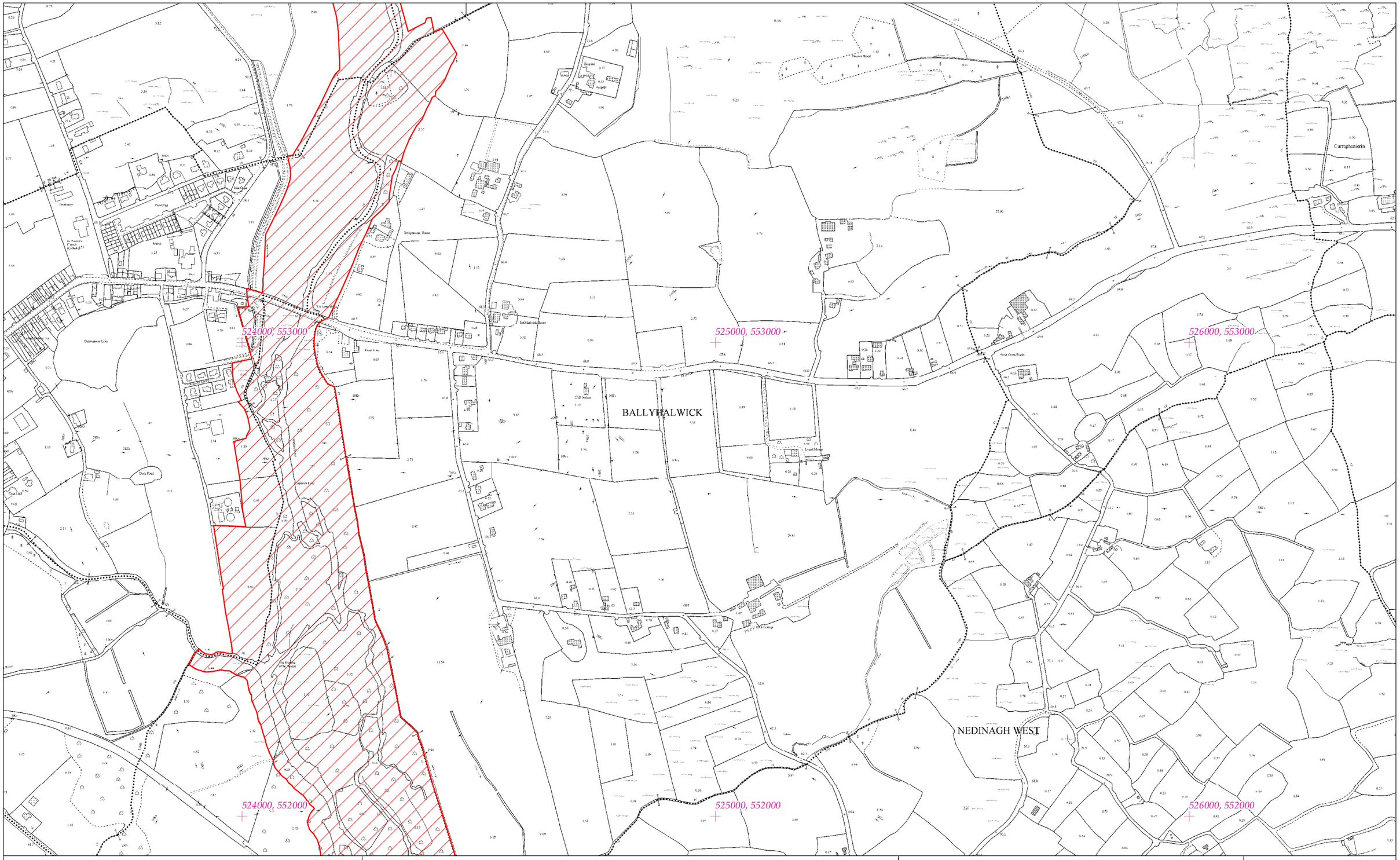

Rialachán 4(1)(b) / Regulation 4(1)(b)

Leathanach 10 de 12 (Co. Chorcaí)
Page 10 of 12 (Co. Cork)

LIMISTÉAR FAOI CHAOMHNÚ SPEISIALTA
SPECIAL AREA OF CONSERVATION

LCS Abhainn na Bandan
Bandon River SAC

1:5000 O.S. TILE 6601c 10 of 12

SITE CODE
002171

Suirbhéireacht Ordanáis Éireann Ceadúnas Uimhir OSI-NMA-014 © OSi / Rialtas na hÉireann
Ordnance Survey Ireland Licence No. OSI-NMA-014 © Ordnance Survey Ireland / Government of Ireland
Córas Comhordanáidí: Trasteilgean Mercator na hÉireann / Co-ordinate System: Irish Transverse Mercator

0 0.5km

Scála / Scale 1:7,500

Leagan / Version: 3.01

Arna chló an / Printed on: 03/12/2019

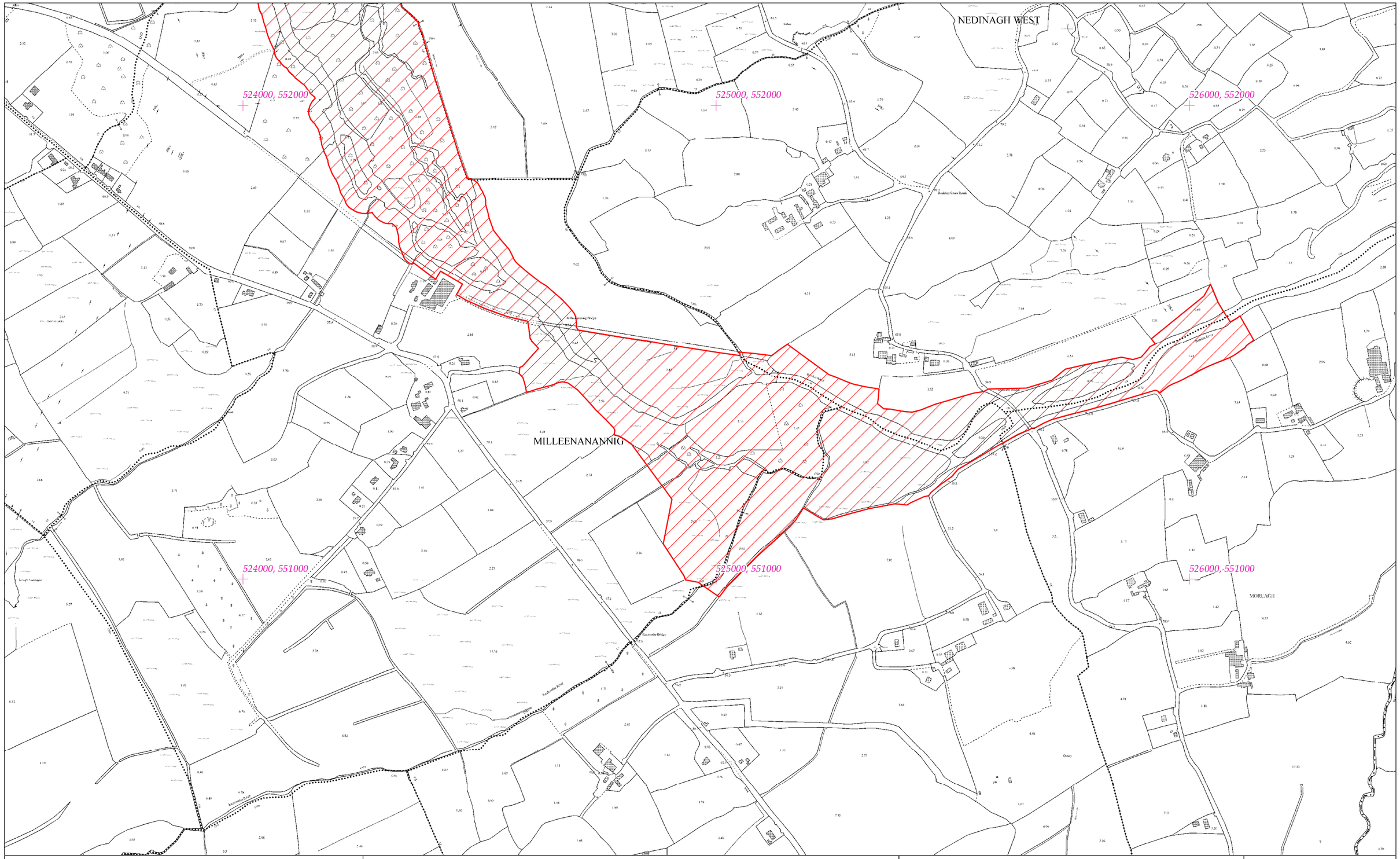

Rialachán 4(1)(b) / Regulation 4(1)(b)

Leathanach 11 de 12 (Co. Chorcaí)
Page 11 of 12 (Co. Cork)

LIMISTÉAR FAOI CHAOMHNÚ SPEISIALTA
SPECIAL AREA OF CONSERVATION

Suirbhéireacht Ordanáis Éireann Ceadúnas Uimhir OSI-NMA-014 © OSi / Rialtas na hÉireann
Ordnance Survey Ireland Licence No. OSI-NMA-014 © Ordnance Survey Ireland / Government of Ireland
Córas Comhordanáidí: Trasteilgean Mercator na hÉireann / Co-ordinate System: Irish Transverse Mercator

LCS Abhainn na Bandan
Bandon River SAC
1:5000 O.S. TILE 6631a 11 of 12

0 0.5 km
Scála / Scale 1:7,500

SITE CODE
002171

Leagan / Version: 3.01

Arna chló an / Printed on: 03/12/2019

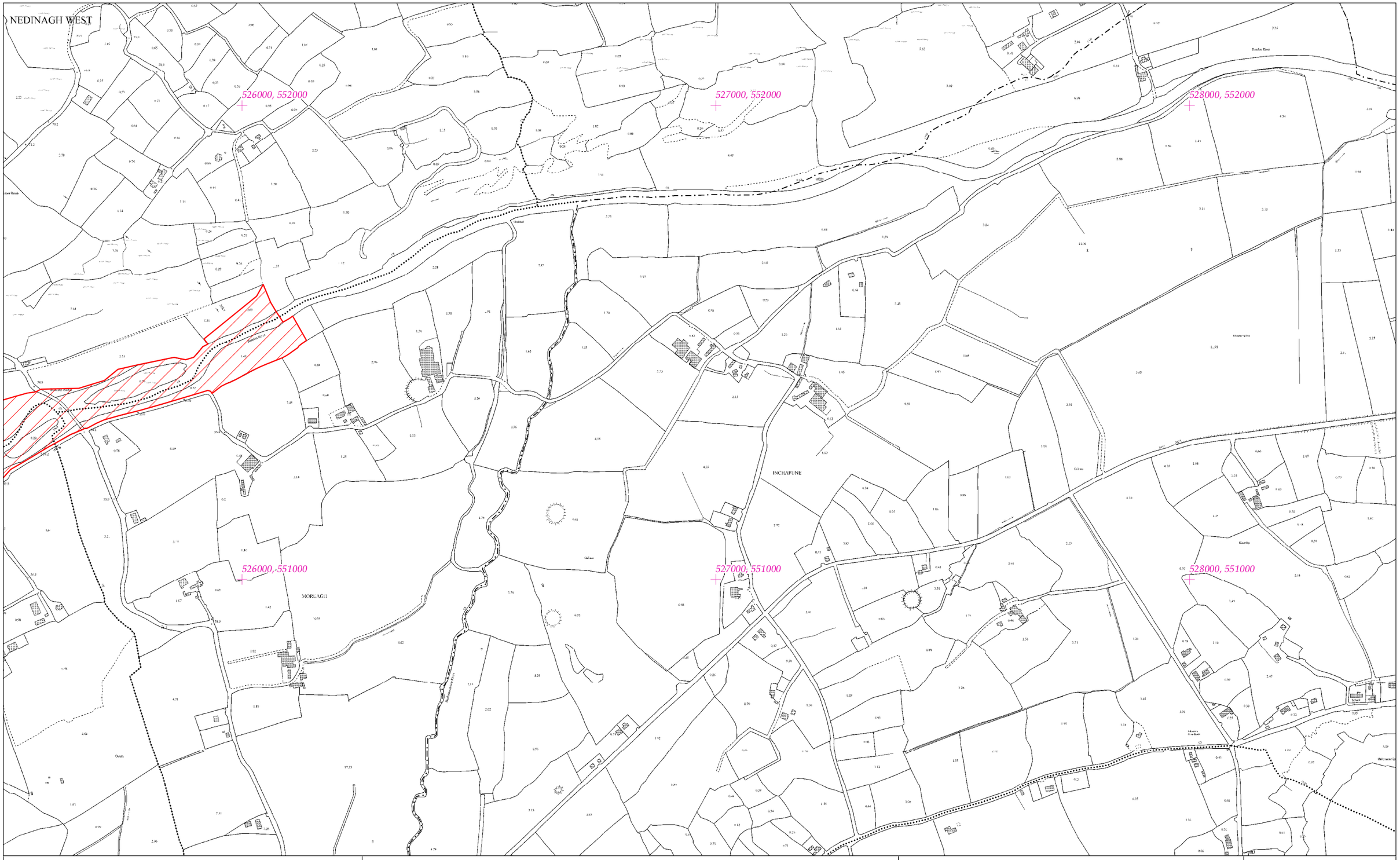

Rialachán 4(1)(b) / Regulation 4(1)(b)

Leathanach 12 de 12 (Co. Chorcaí)
Page 12 of 12 (Co. Cork)

LIMISTÉAR FAOI CHAOMHNÚ SPEISIALTA
SPECIAL AREA OF CONSERVATION

LCS Abhainn na Bandan
Bandon River SAC
1:5000 O.S. TILE 6631b 12 of 12

SITE CODE
002171

Suirbhéireacht Ordanáis Éireann Ceadúnas Uimhir OSI-NMA-014 © OSi / Rialtas na hÉireann
Ordnance Survey Ireland Licence No. OSI-NMA-014 © Ordnance Survey Ireland / Government of Ireland
Córas Comhordanáidí: Trasteilgean Mercator na hÉireann / Co-ordinate System: Irish Transverse Mercator

0 0.5km

Scála / Scale 1:7,500

Leagan / Version: 3.01

Arna chló an / Printed on: 03/12/2019