	Coordinates in WGS84	
	Latitude	Longitude
A	51° 43' 51" N	10° 17' 15" W
B	51° 34' 24" N	10° 14' 24" W

Sceideal 1 / Schedule 1

LIMISTÉAR FAOI
CHAOMHNÚ SPEISIALTA
SPECIAL AREA OF CONSERVATION

Limistéar faoi Chaomhnú Speisialta
Special Area of Conservation

imhir Bhileog Innéacs
Index Sheet Number

LCS an Ribhéir
Kenmare River SAC
002158

Achar / Area 43,498.86 ha

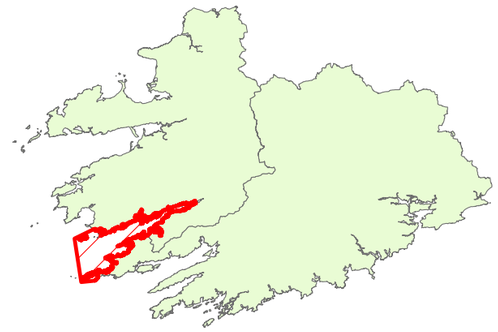

Co. Chorcaí and Co. Chiarraí
Co. Cork and Co. Kerry

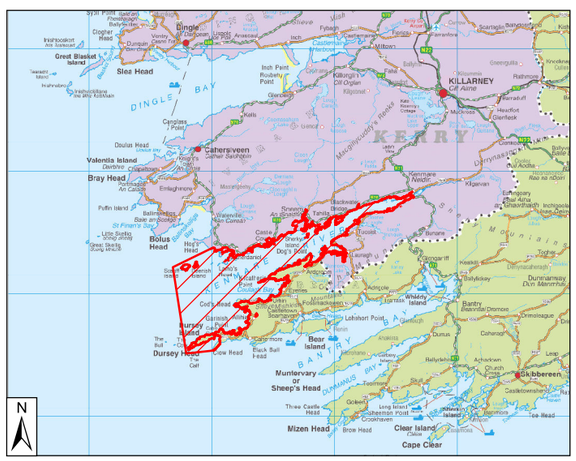

© Rannán Náisiúnta Mapála de Thailte Éireann. Gach ceart ar cosaint. Uimhir Ceadúnais CYAL50351092.
© National Mapping Division of Tailte Éireann . All rights reserved. Licence number CYAL50351092.
Córas Comhordanáidí: Trasteilgean Mercator na hÉireann / Co-ordinate System: Irish Transverse Mercator.

Leagan / Version: 3.08 Arna chló an / Printed on: 27/03/2024

Scála / Scale 1:280,000

	Coordinates in WGS84	
	Latitude	Longitude
A	51° 43' 51" N	10° 17' 15" W
B	51° 34' 24" N	10° 14' 24" W

Index Sheet 1

Innéacs do mhapaí mionsonraithe an Rialacháin 4(1)(b)
Index to Regulation 4(1)(b) Detail Maps

Bileog Innéacs / Index Sheet : 1

LIMISTÉAR FAOI CHAOMHNÚ SPEISIALTA
SPECIAL AREA OF CONSERVATION

Limistéar faoi Chaomhnú Speisialta
Special Area of Conservation

Rialachán 4(1)(b) Innéacs Mapa Mionsonraithe
Regulation 4(1)(b) Detail Map Index

LCS an Ribhéir
Kenmare River SAC

002158

Achar / Area 43,498.86 ha

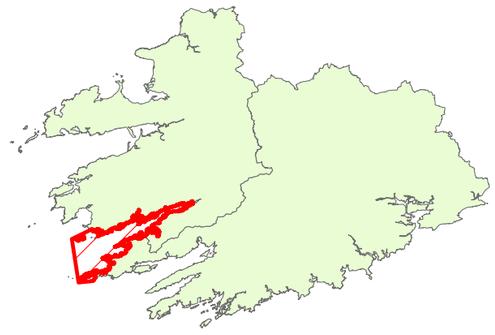

Co. Chorcaí and Co. Chiarraí
Co. Cork and Co. Kerry

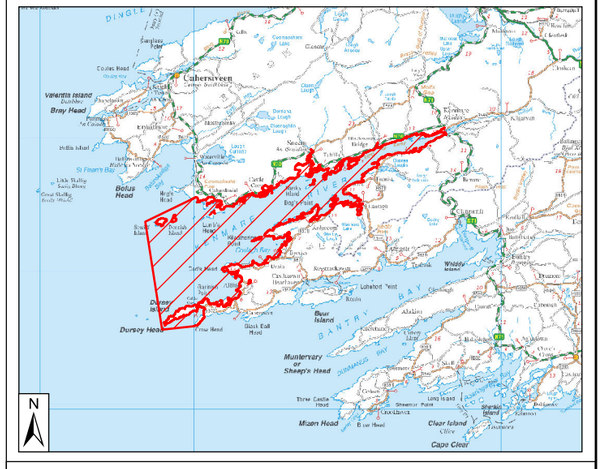

© Rannán Náisiúnta Mapála de Thailte Éireann. Gach ceart ar cosaint. Uimhir Ceadúnais CYAL50351092.
© National Mapping Division of Tailte Éireann . All rights reserved. Licence number CYAL50351092.
Córas Comhordanáidí: Trasteilgean Mercator na hÉireann / Co-ordinate System: Irish Transverse Mercator.

Leagan / Version: 3.08

Arna chló an / Printed on: 27/03/2024

0 1 2 3 4 5 6 Km
Scála / Scale 1:120,000

Index Sheet 2

Innéacs do mhapaí mionsonraithe an Rialacháin 4(1)(b)
Index to Regulation 4(1)(b) Detail Maps

Bileog Innéacs / Index Sheet : 2

LIMISTÉAR FAOI CHAOMHNÚ SPEISIALTA
SPECIAL AREA OF CONSERVATION

Limistéar faoi Chaomhnú Speisialta
Special Area of Conservation

Rialachán 4(1)(b) Innéacs Mapa Mionsonraithe
Regulation 4(1)(b) Detail Map Index

LCS an Ribhéir
Kenmare River SAC

002158

Achar / Area 43,498.86 ha

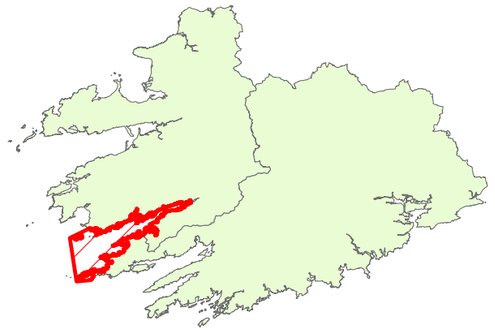

Co. Chorcaí and Co. Chiarraí
Co. Cork and Co. Kerry

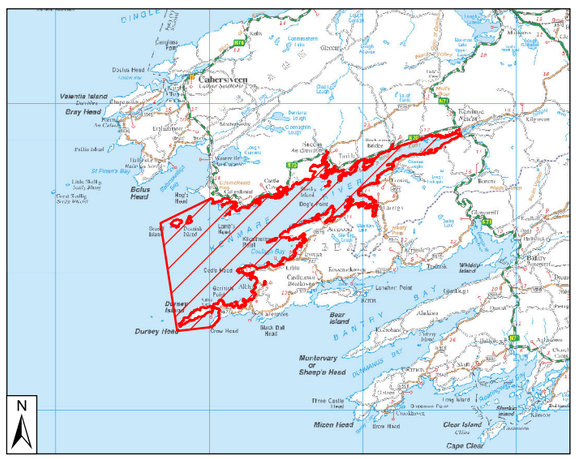

© Rannán Náisiúnta Mapála de Thailte Éireann. Gach ceart ar cosaint. Uimhir Ceadúnais CYAL50351092.
© National Mapping Division of Tailte Éireann . All rights reserved. Licence number CYAL50351092.
Córas Comhordanáidí: Trasteilgean Mercator na hÉireann / Co-ordinate System: Irish Transverse Mercator.

Leagan / Version: 3.08

Arna chló an / Printed on: 27/03/2024

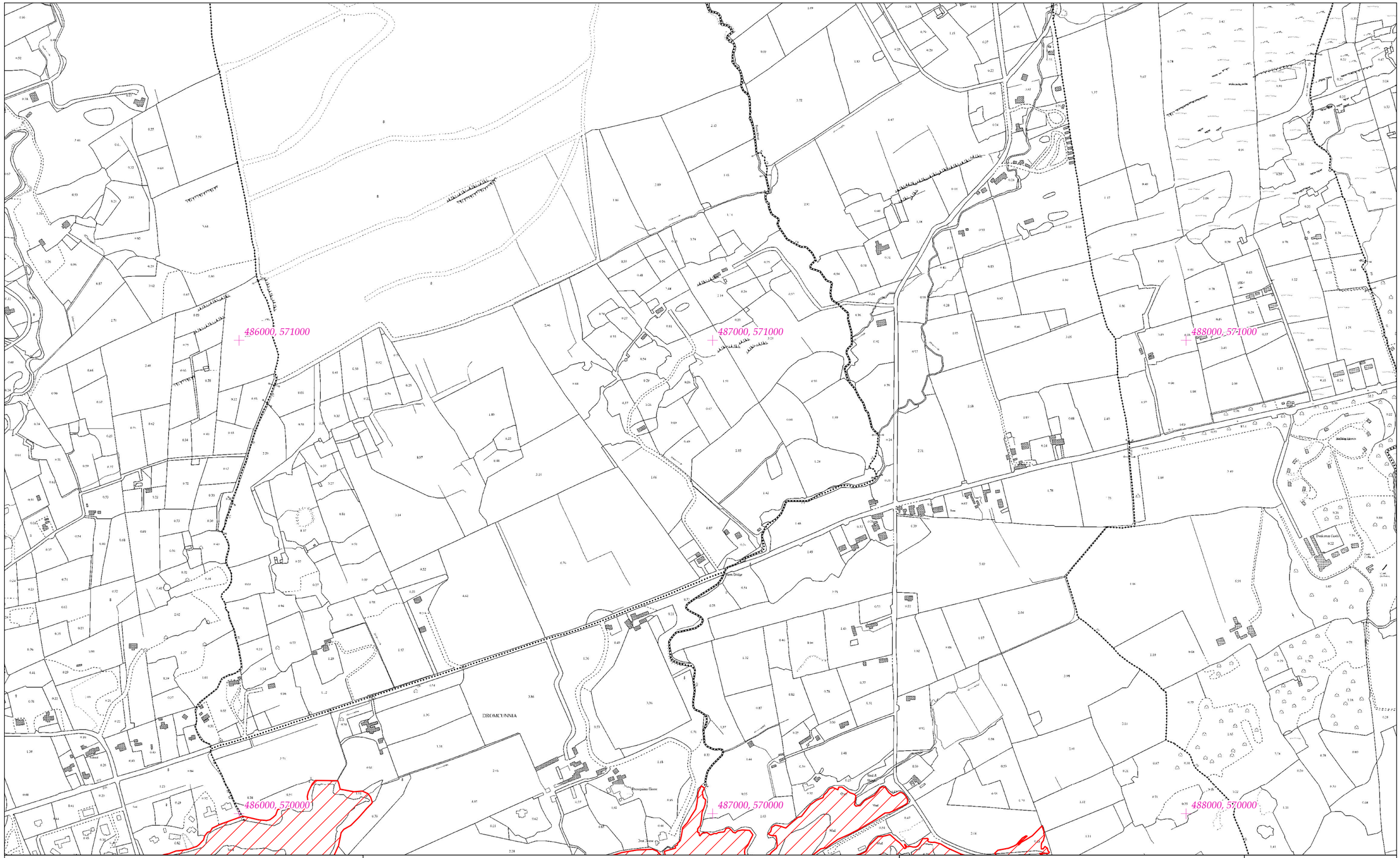

Rialachán 4(1)(b) / Regulation 4(1)(b)

Leathanach 1 de 213 (Co. Chorcaí and Co. Chiarraí)
Page 1 of 213 (Co. Cork and Co. Kerry)

LIMISTÉAR FAOI CHAOMHNÚ SPEISIALTA
SPECIAL AREA OF CONSERVATION

© Rannán Náisiúnta Mapála de Thailte Éireann. Gach ceart ar cosaint. Uimhir Ceadúnais CYAL50351092.
© National Mapping Division of Tailte Éireann . All rights reserved. Licence number CYAL50351092.
Córas Comhordanáidí: Trasteilgean Mercator na hÉireann / Co-ordinate System: Irish Transverse Mercator.

LCS an Ribhéir
Kenmare River SAC

1:5000 O.S. TILE 6362d 1 of 213 Uimhir Bhileog Innéacs/ Index Sheet Number: 2

0 0.5km

Scála / Scale 1:7,500

SITE CODE
002158

Leagan / Version: 3.08

Arna chló an / Printed on: 27/03/2024

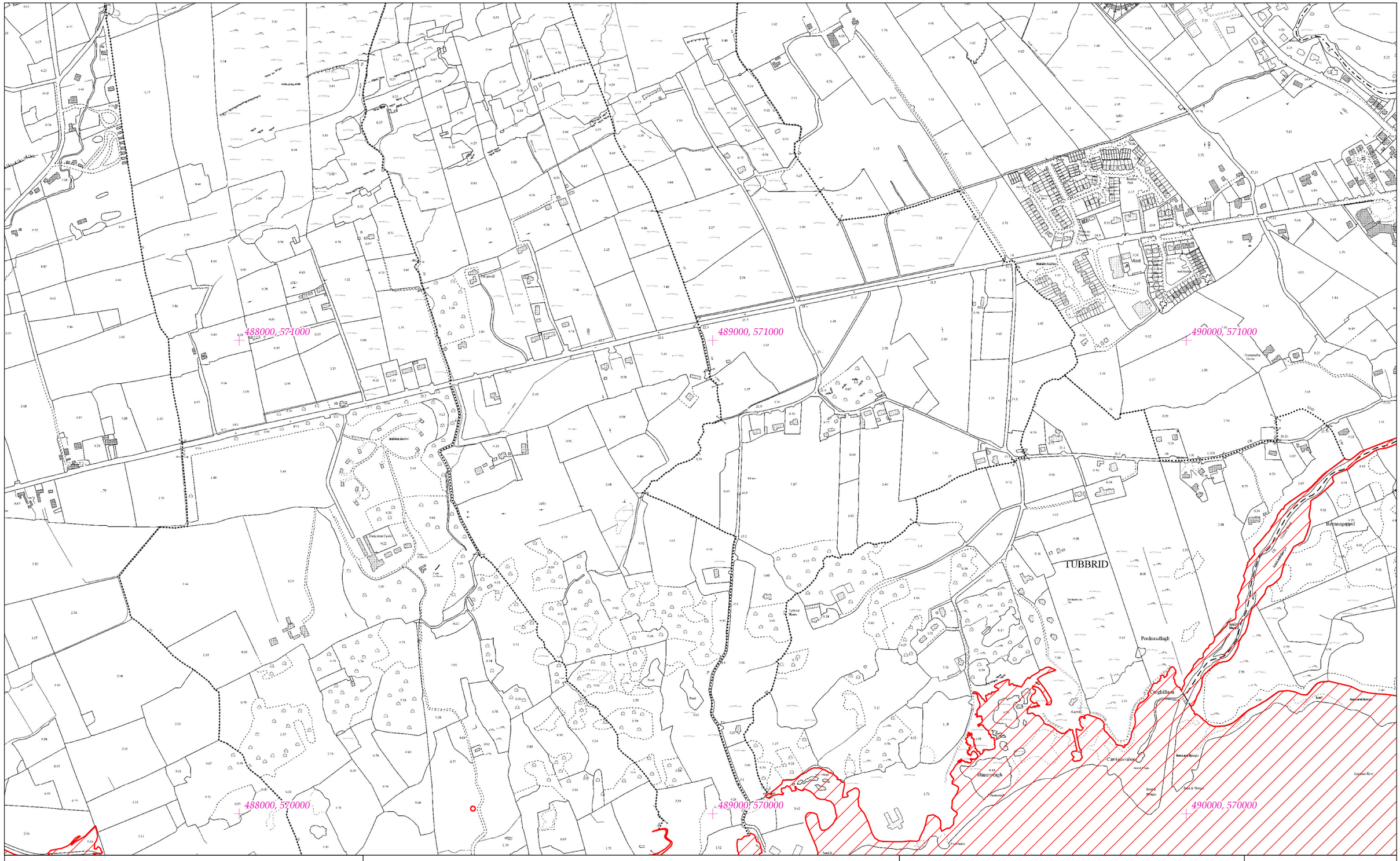

Rialachán 4(1)(b) / Regulation 4(1)(b)

Leathanach 2 de 213 (Co. Chorcaí and Co. Chiarraí)
Page 2 of 213 (Co. Cork and Co. Kerry)

LIMISTÉAR FAOI CHAOMHNÚ SPEISIALTA
SPECIAL AREA OF CONSERVATION

© Rannán Náisiúnta Mapála de Thailte Éireann. Gach ceart ar cosaint. Uimhir Ceadúnais CYAL50351092.
© National Mapping Division of Tailte Éireann . All rights reserved. Licence number CYAL50351092.
Córas Comhordanáidí: Trasteilgean Mercator na hÉireann / Co-ordinate System: Irish Transverse Mercator.

LCS an Ribhéir
Kenmare River SAC

1:5000 O.S. TILE 6363c 2 of 213 Uimhir Bhileog Innéacs/ Index Sheet Number: 2

SITE CODE
002158

0 0.5km
Scála / Scale 1:7,500

Leagan / Version: 3.08

Arna chló an / Printed on: 27/03/2024

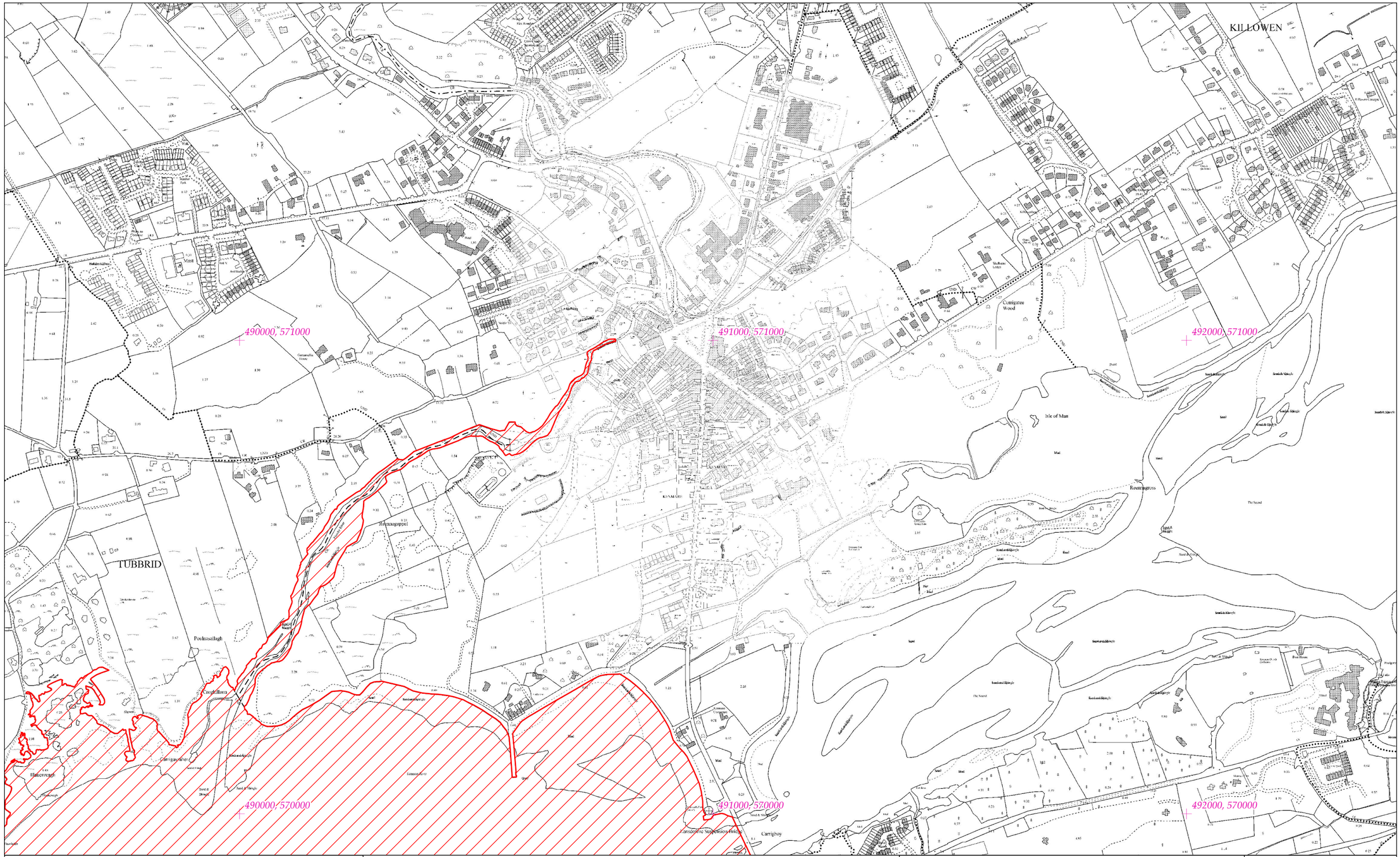

Rialachán 4(1)(b) / Regulation 4(1)(b)

Leathanach 3 de 213 (Co. Chorcaí and Co. Chiarraí)
Page 3 of 213 (Co. Cork and Co. Kerry)

LIMISTÉAR FAOI CHAOMHNÚ SPEISIALTA
SPECIAL AREA OF CONSERVATION

LCS an Ribhéir
Kenmare River SAC

1:5000 O.S. TILE 6363d 3 of 213 Uimhir Bhileog Innéacs/ Index Sheet Number: 2

SITE CODE
002158

© Rannán Náisiúnta Mapála de Thailte Éireann. Gach ceart ar cosaint. Uimhir Ceadúnais CYAL50351092.
© National Mapping Division of Tailte Éireann . All rights reserved. Licence number CYAL50351092.
Córas Comhordanáidí: Trasteilgean Mercator na hÉireann / Co-ordinate System: Irish Transverse Mercator.

0 0.5km

Scála / Scale 1:7,500

Leagan / Version: 3.08

Arna chló an / Printed on: 27/03/2024

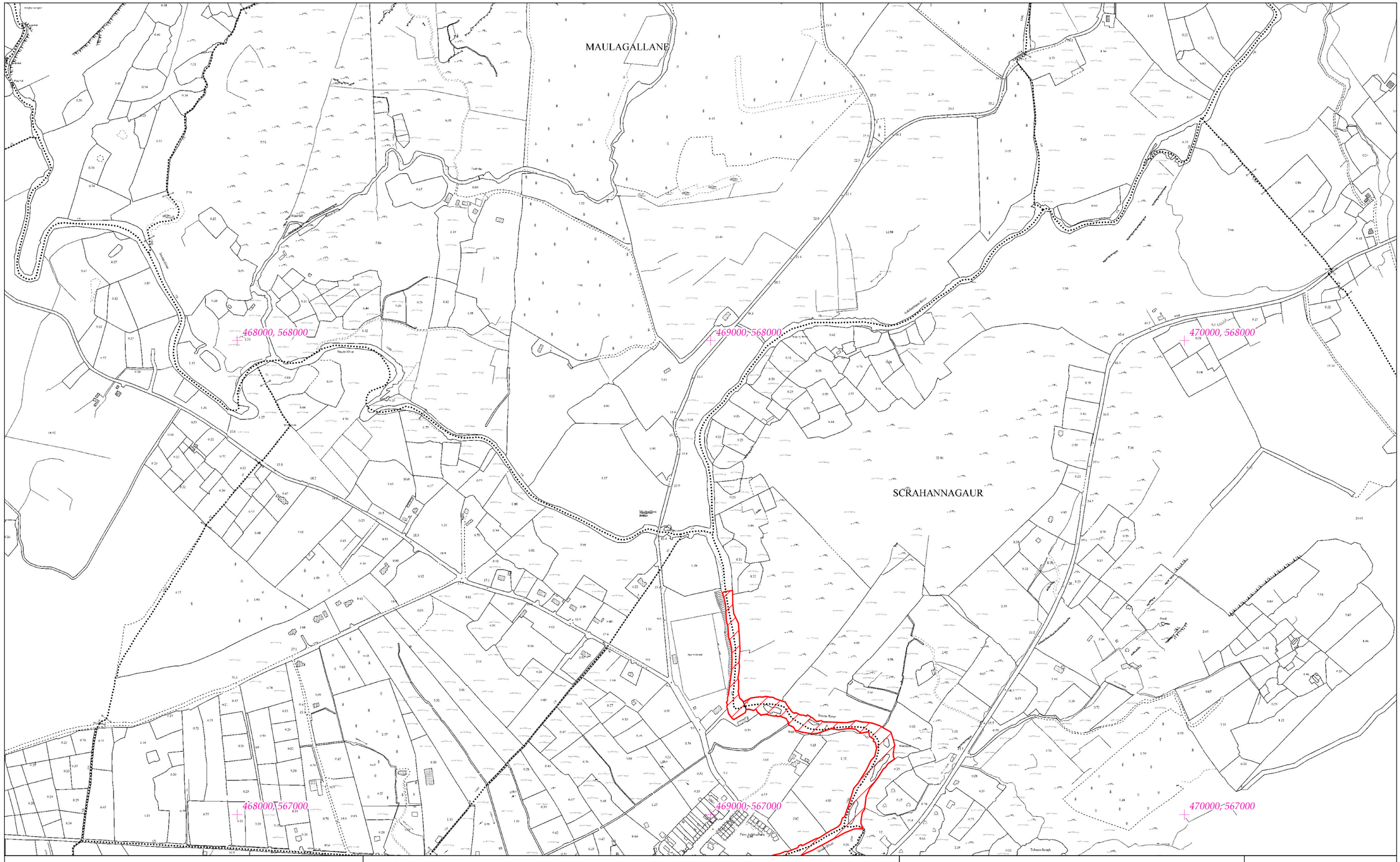

Rialachán 4(1)(b) / Regulation 4(1)(b)

Leathanach 4 de 213 (Co. Chorcaí and Co. Chiarraí)
Page 4 of 213 (Co. Cork and Co. Kerry)

LIMISTÉAR FAOI CHAOMHNÚ SPEISIALTA
SPECIAL AREA OF CONSERVATION

LCS an Ribhéir
Kenmare River SAC

1:5000 O.S. TILE 6403c 4 of 213 Uimhir Bhileog Innéacs/ Index Sheet Number: 2

SITE CODE
002158

© Rannán Náisiúnta Mapála de Thailte Éireann. Gach ceart ar cosaint. Uimhir Ceadúnais CYAL50351092.
© National Mapping Division of Tailte Éireann . All rights reserved. Licence number CYAL50351092.
Córas Comhordanáidí: Trasteilgean Mercator na hÉireann / Co-ordinate System: Irish Transverse Mercator.

0 0.5km
Scála / Scale 1:7,500

Leagan / Version: 3.08

Arna chló an / Printed on: 27/03/2024

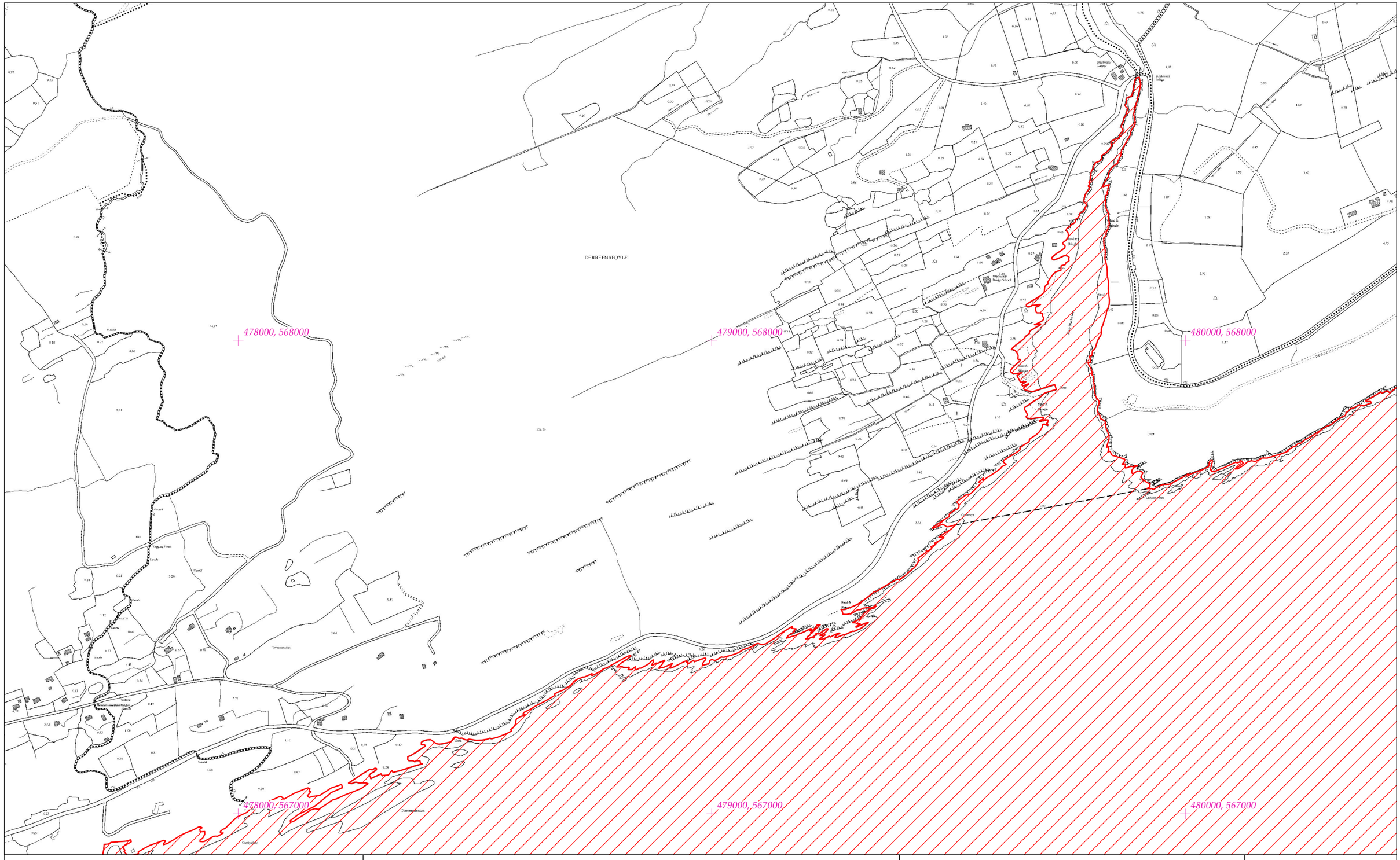

Rialachán 4(1)(b) / Regulation 4(1)(b)

Leathanach 5 de 213 (Co. Chorcaí and Co. Chiarraí)
Page 5 of 213 (Co. Cork and Co. Kerry)

LIMISTÉAR FAOI CHAOMHNÚ SPEISIALTA
SPECIAL AREA OF CONSERVATION

LCS an Ribhéir
Kenmare River SAC

1:5000 O.S. TILE 6405d 5 of 213 Uimhir Bhileog Innéacs/ Index Sheet Number: 2

SITE CODE
002158

© Rannán Náisiúnta Mapála de Thailte Éireann. Gach ceart ar cosaint. Uimhir Ceadúnais CYAL50351092.
© National Mapping Division of Tailte Éireann . All rights reserved. Licence number CYAL50351092.
Córas Comhordanáidí: Trasteilgean Mercator na hÉireann / Co-ordinate System: Irish Transverse Mercator.

0 0.5km
Scála / Scale 1:7,500

Leagan / Version: 3.08

Arna chló an / Printed on: 27/03/2024

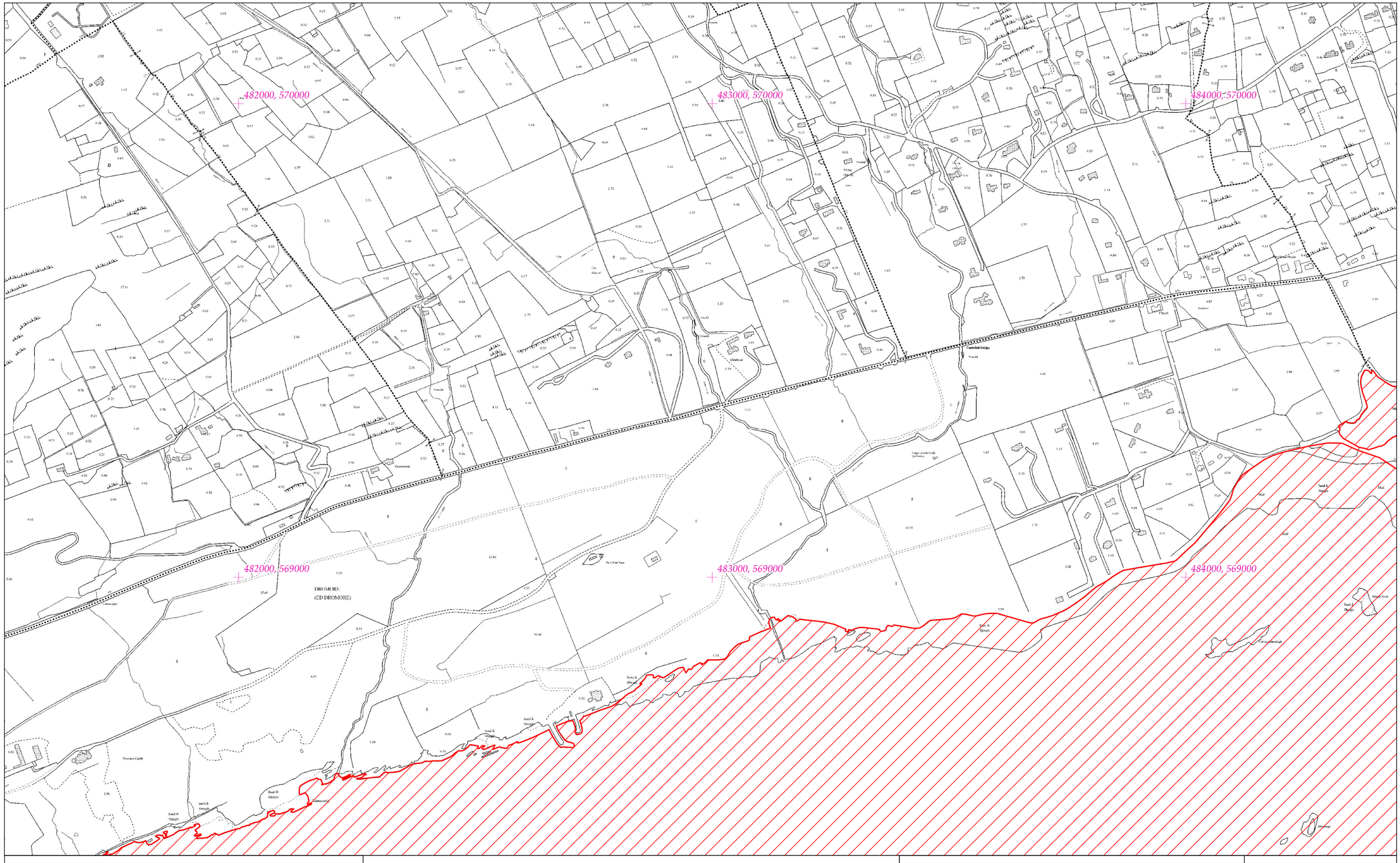
482000, 570000
483000, 570000
484000, 570000
482000, 569000
483000, 569000
484000, 569000
DROMORE
(ED DROMORE)
Dromore Castle
Dromore Lough
Ballyheige Beach
Ballyheige Castle
Ballyheige Strand
Ballyheige Bay
Ballyheige Pier
Ballyheige Point
Ballyheige Castle
Ballyheige Church
Ballyheige Graveyard
Ballyheige Lough
Ballyheige Rock
Ballyheige Strand
Ballyheige Village
Ballyheige Wood
Ballyheige Woods
Ballyheige Woodland
Ballyheige Woodlands
Ballyheige Woodland
Ballyheige Woodlands
Ballyheige Woodland
Ballyheige Woodlands

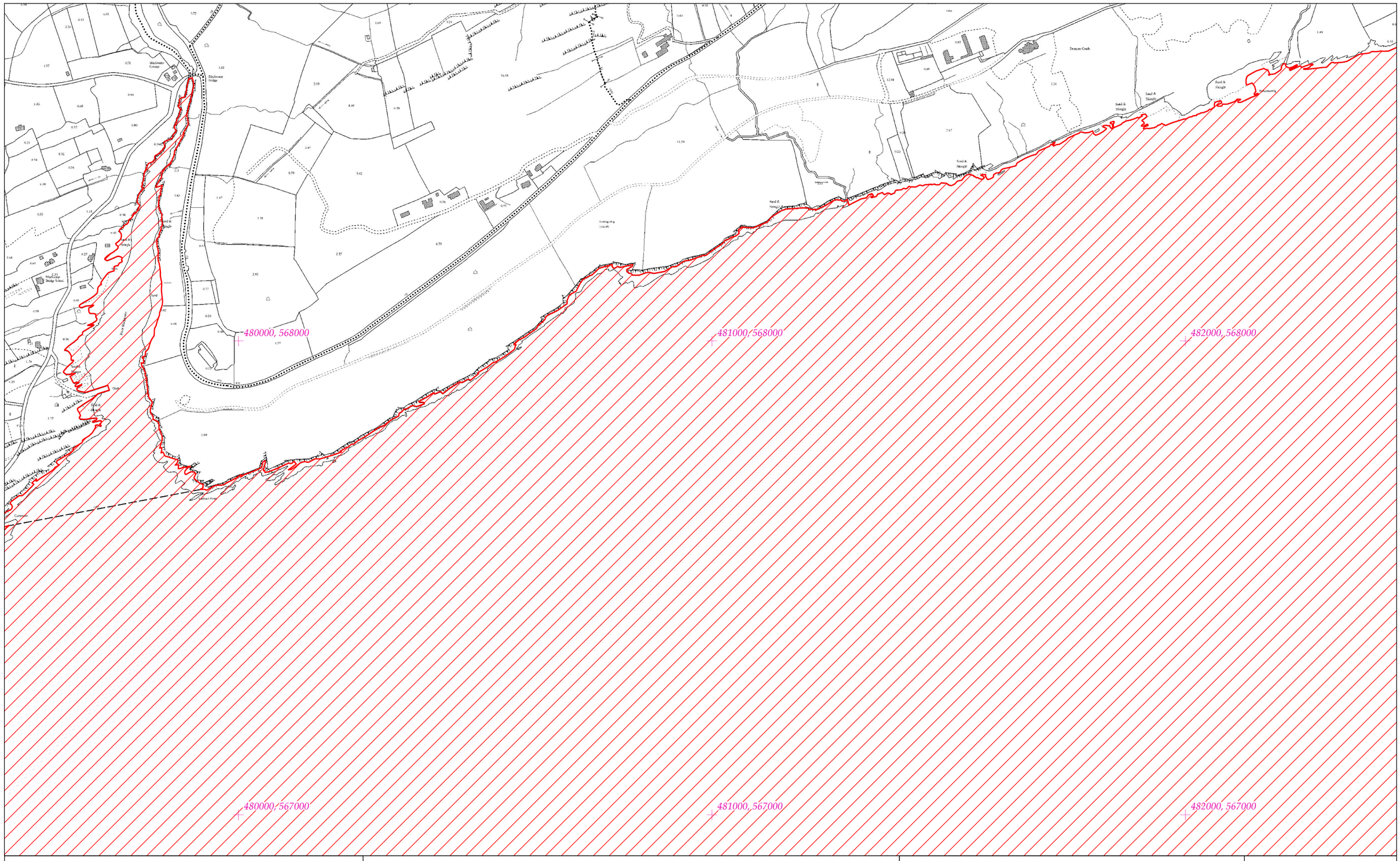

Rialachán 4(1)(b) / Regulation 4(1)(b)

Leathanach 7 de 213 (Co. Chorcaí and Co. Chiarraí)
Page 7 of 213 (Co. Cork and Co. Kerry)

LIMISTÉAR FAOI CHAOMHNÚ SPEISIALTA
SPECIAL AREA OF CONSERVATION

© Rannán Náisiúnta Mapála de Thailte Éireann. Gach ceart ar cosaint. Uimhir Ceadúnais CYAL50351092.
© National Mapping Division of Tailte Éireann . All rights reserved. Licence number CYAL50351092.
Córas Comhordanáidí: Trasteilgean Mercator na hÉireann / Co-ordinate System: Irish Transverse Mercator.

LCS an Ribhéir
Kenmare River SAC

1:5000 O.S. TILE 6406c 7 of 213 Uimhir Bhileog Innéacs/ Index Sheet Number: 2

0 0.5km

Scála / Scale 1:7,500

SITE CODE
002158

Leagan / Version: 3.08

Arna chló an / Printed on: 27/03/2024

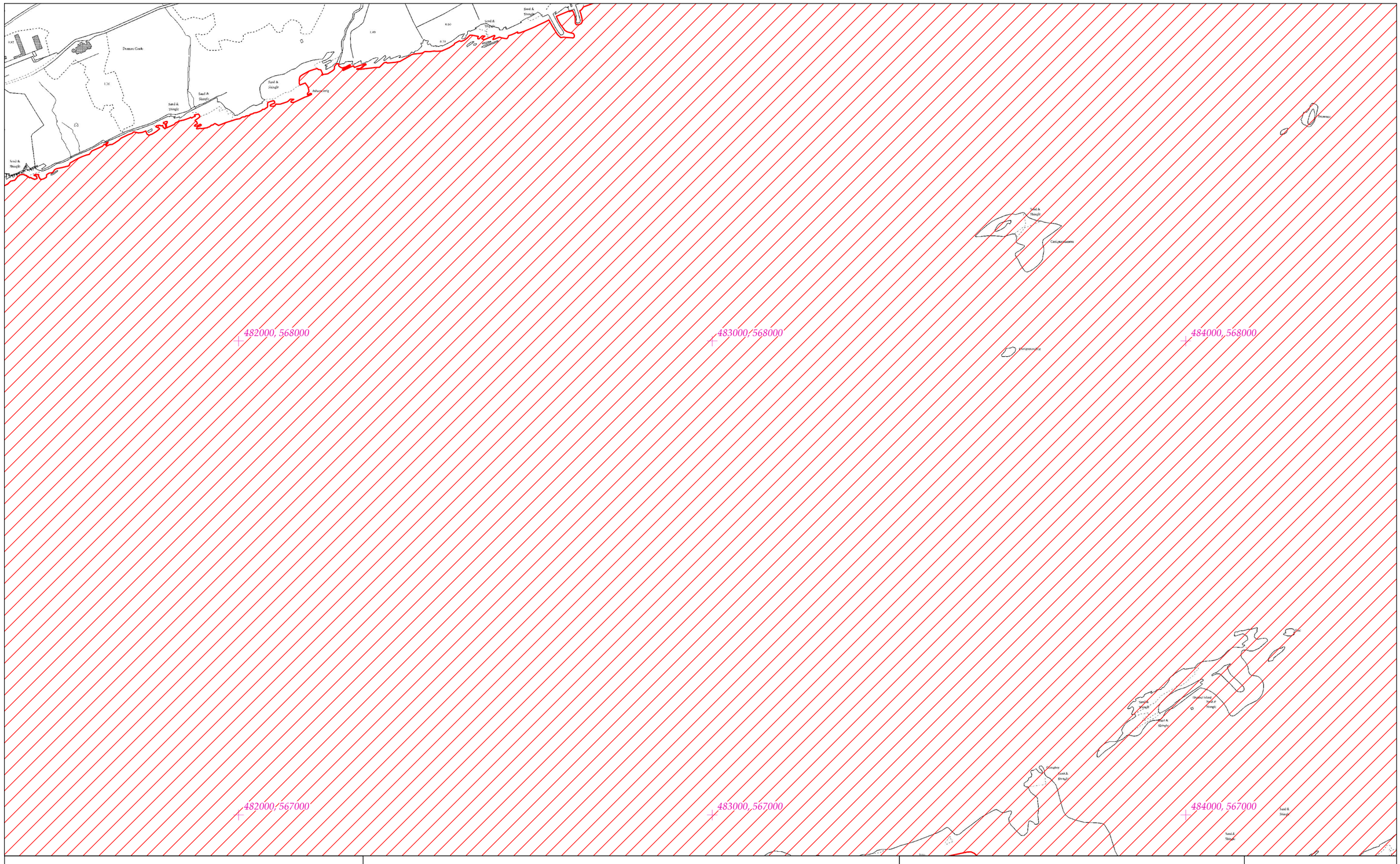
Drumore Castle
Sand & Shingle
Sand & Shingle
Sand & Shing

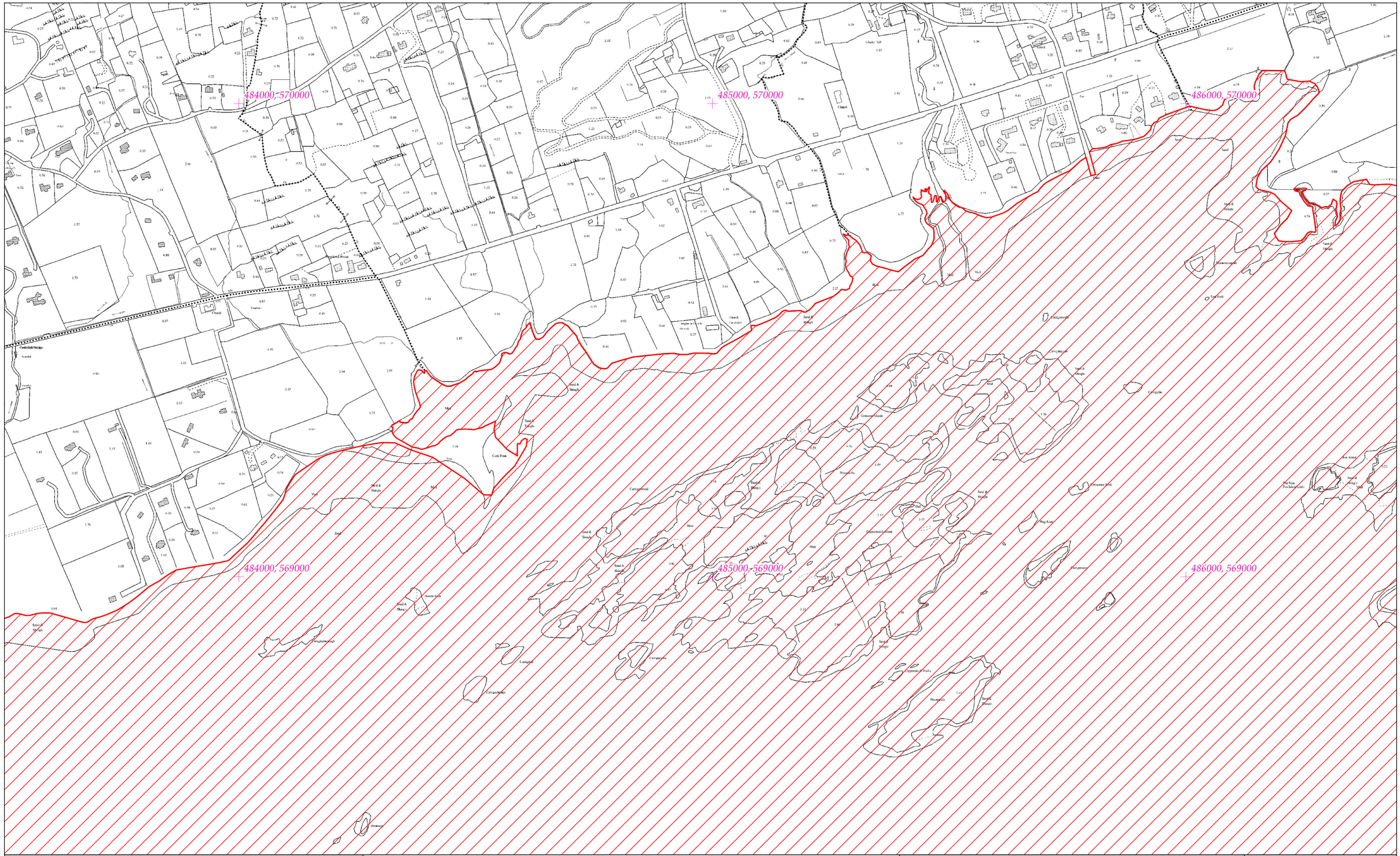

Rialachán 4(1)(b) / Regulation 4(1)(b)

Leathanach 9 de 213 (Co. Chorcaí and Co. Chiarraí)
Page 9 of 213 (Co. Cork and Co. Kerry)

LIMISTÉAR FAOI CHAOMHNÚ SPEISIALTA
SPECIAL AREA OF CONSERVATION

© Rannán Náisiúnta Mapála de Thailte Éireann. Gach ceart ar cosaint. Uimhir Ceadúnais CYAL50351092.
© National Mapping Division of Tailte Éireann . All rights reserved. Licence number CYAL50351092.
Córas Comhordanáidí: Trasteilgean Mercator na hÉireann / Co-ordinate System: Irish Transverse Mercator.

LCS an Ribhéir
Kenmare River SAC

1:5000 O.S. TILE 6407a 9 of 213 Uimhir Bhileog Innéacs/ Index Sheet Number: 2

0 0.5km

Scála / Scale 1:7,500

SITE CODE
002158

Leagan / Version: 3.08

Arna chló an / Printed on: 27/03/2024

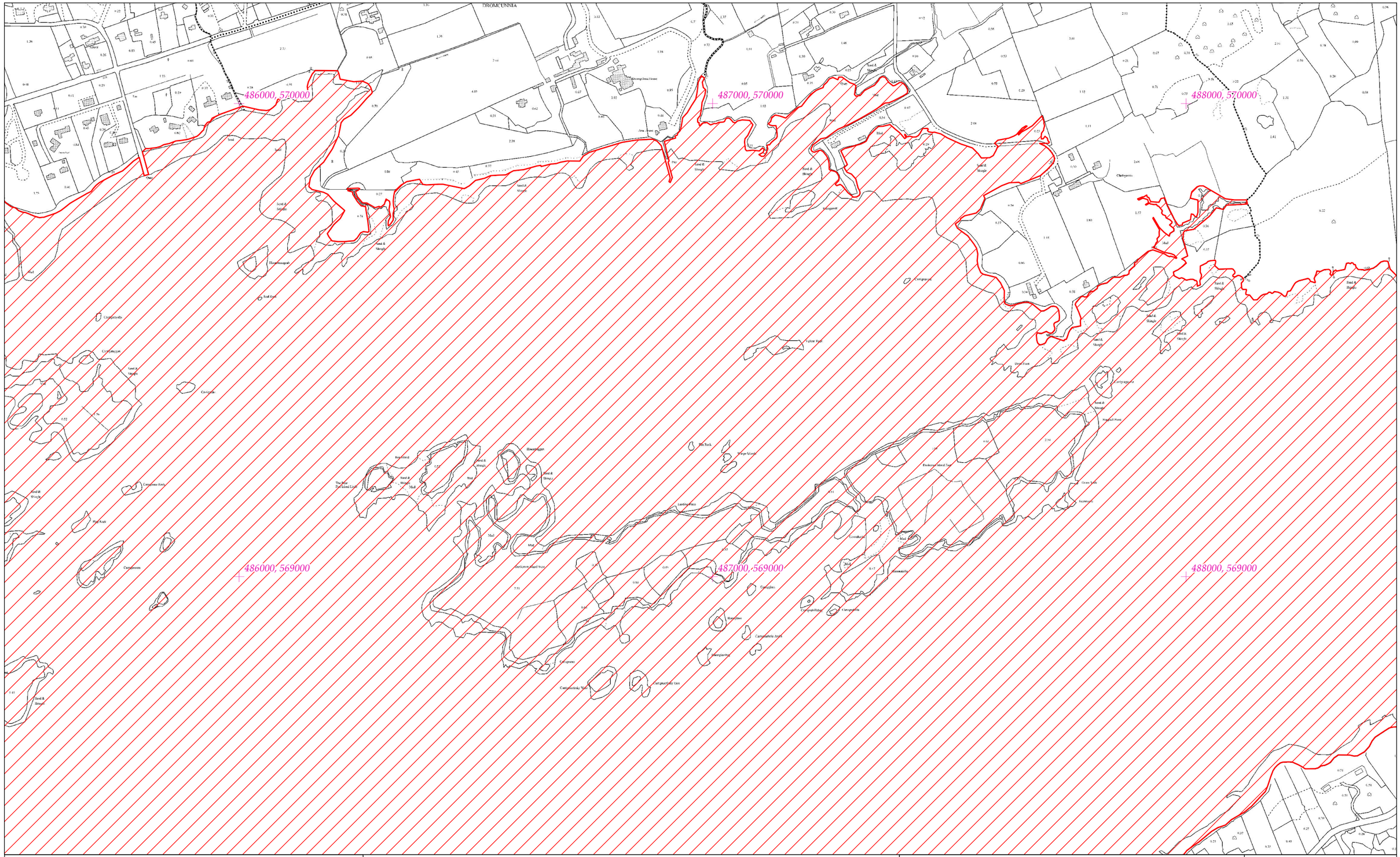
DROMCUNNIA
486000, 570000
487000, 570000
488000, 570000
486000, 569000
487000, 569000
488000, 569000
Sand & Shingle
Mud
Rock
Clogheranoo
Cummeenduff
Cummeenoo
Cummeenoo Rocks
Red Rocks
Illaunnaglogan
Illaunnaglogan Rocks
Illaunnaglogan Reef
Illaunnaglogan Rock
Illaunnaglogan Islet
The Blue Pool Island Light
Rossmore
Rossmore Island Tent
Rossmore Island Rock
Rossmore Island Reef
Rossmore Island Rocks
Rossmore Island Reef Rocks
Rossmore Island Reef Tent
Rossmore Island Reef Rock
Rossmore Island Reef Tent Rock
Rossmore Island Reef Tent Rocks
Rossmore Island Reef Tent Reef
Rossmore Island Reef Tent Reef Rocks
Rossmore Island Reef Tent Reef Rock
Rossmore Island Reef Tent Reef Rock Rocks
Rossmore Island Reef Tent Reef Rock Rock
Rossmore Island Reef Tent Reef Rock Rock Rocks
Rossmore Island Reef Tent Reef Rock Rock Rock
Rossmore Island Reef Tent Reef Rock Rock Rock Rocks
Rossmore Island Reef Tent Reef Rock Rock Rock Rock
Rossmore Island Reef Tent Reef Rock Rock Rock Rock Rocks
Rossmore Island Reef Tent Reef Rock Rock Rock Rock Rock
Rossmore Island Reef Tent Reef Rock Rock Rock Rock Rock Rocks
Rossmore Island Reef Tent Reef Rock Rock Rock Rock Rock Rock
Rossmore Island Reef Tent Reef Rock Rock Rock Rock Rock Rock Rocks
Rossmore Island Reef Tent Reef Rock Rock Rock Rock Rock Rock Rock
Rossmore Island Reef Tent Reef Rock Rock Rock Rock Rock Rock Rock Rocks
Rossmore Island Reef Tent Reef Rock Rock Rock Rock Rock Rock Rock Rock
Rossmore Island Reef Tent Reef Rock Rock Rock Rock Rock Rock Rock Rock Rocks
Rossmore Island Reef Tent Reef Rock Rock Rock Rock Rock Rock Rock Rock Rock
Rossmore Island Reef Tent Reef Rock Rock Rock Rock Rock Rock Rock Rock Rock Rocks
Rossmore Island Reef Tent Reef Rock Rock Rock Rock Rock Rock Rock Rock Rock Rock
Rossmore Island Reef Tent Reef Rock Rock Rock Rock Rock Rock Rock Rock Rock Rock Rocks
Rossmore Island Reef Tent Reef Rock Rock Rock Rock Rock Rock Rock Rock Rock Rock Rock
Rossmore Island Reef Tent Reef Rock Rock Rock Rock Rock Rock Rock Rock Rock Rock Rock Rocks
Rossmore Island Reef Tent Reef Rock Rock Rock Rock Rock Rock Rock Rock Rock Rock Rock Rock
Rossmore Island Reef Tent Reef Rock Rock Rock Rock Rock Rock Rock Rock Rock Rock Rock Rock Rocks
Rossmore Island Reef Tent Reef Rock Rock Rock Rock Rock Rock Rock Rock Rock Rock Rock Rock Rock
Rossmore Island Reef Tent Reef Rock Rock Rock Rock Rock Rock Rock Rock Rock Rock Rock Rock Rock Rocks
Rossmore Island Reef Tent Reef Rock Rock Rock Rock Rock Rock Rock Rock Rock Rock Rock Rock Rock Rock
Rossmore Island Reef Tent Reef Rock Rock Rock Rock Rock Rock Rock Rock Rock Rock Rock Rock Rock Rock Rocks
Rossmore Island Reef Tent Reef Rock Rock Rock Rock Rock Rock Rock Rock Rock Rock Rock Rock Rock Rock Rock
Rossmore Island Reef Tent Reef Rock Rock Rock Rock Rock Rock Rock Rock Rock Rock Rock Rock Rock Rock Rock Rocks
Rossmore Island Reef Tent Reef Rock Rock Rock Rock Rock Rock Rock Rock Rock Rock Rock Rock Rock Rock Rock Rock
Rossmore Island Reef Tent Reef Rock Rock Rock Rock Rock Rock Rock Rock Rock Rock Rock Rock Rock Rock Rock Rock Rocks
Rossmore Island Reef Tent Reef Rock Rock Rock Rock Rock Rock Rock Rock Rock Rock Rock Rock Rock Rock Rock Rock Rock
Rossmore Island Reef Tent Reef Rock Rock Rock Rock Rock Rock Rock Rock Rock Rock Rock Rock Rock Rock Rock Rock Rock Rocks
Rossmore Island Reef Tent Reef Rock Rock Rock Rock Rock Rock Rock Rock Rock Rock Rock Rock Rock Rock Rock Rock Rock Rock
Rossmore Island Reef Tent Reef Rock Rock Rock Rock Rock Rock Rock Rock Rock Rock Rock Rock Rock Rock Rock Rock Rock Rock Rocks
Rossmore Island Reef Tent Reef Rock Rock Rock Rock Rock Rock Rock Rock Rock Rock Rock Rock Rock Rock Rock Rock Rock Rock Rock
Rossmore Island Reef Tent Reef Rock Rock Rock Rock Rock Rock Rock Rock Rock Rock Rock Rock Rock Rock Rock Rock Rock Rock Rock Rocks
Rossmore Island Reef Tent Reef Rock Rock Rock Rock Rock Rock Rock Rock Rock Rock Rock Rock Rock Rock Rock Rock Rock Rock Rock Rock
Rossmore Island Reef Tent Reef Rock Rock Rock Rock Rock Rock Rock Rock Rock Rock Rock Rock Rock Rock Rock Rock Rock Rock Rock Rock Rocks
Rossmore Island Reef Tent Reef Rock Rock Rock Rock Rock Rock Rock Rock Rock Rock Rock Rock Rock Rock Rock Rock Rock Rock Rock Rock Rock
Rossmore Island Reef Tent Reef Rock Rock Rock Rock Rock Rock Rock Rock Rock Rock Rock Rock Rock Rock Rock Rock Rock Rock Rock Rock Rock Rocks
Rossmore Island Reef Tent Reef Rock Rock Rock Rock Rock Rock Rock Rock Rock Rock Rock Rock Rock Rock Rock Rock Rock Rock Rock Rock Rock Rock
Rossmore Island Reef Tent Reef Rock Rock Rock Rock Rock Rock Rock Rock Rock Rock Rock Rock Rock Rock Rock Rock Rock Rock Rock Rock Rock Rock Rocks
Rossmore Island Reef Tent Reef Rock

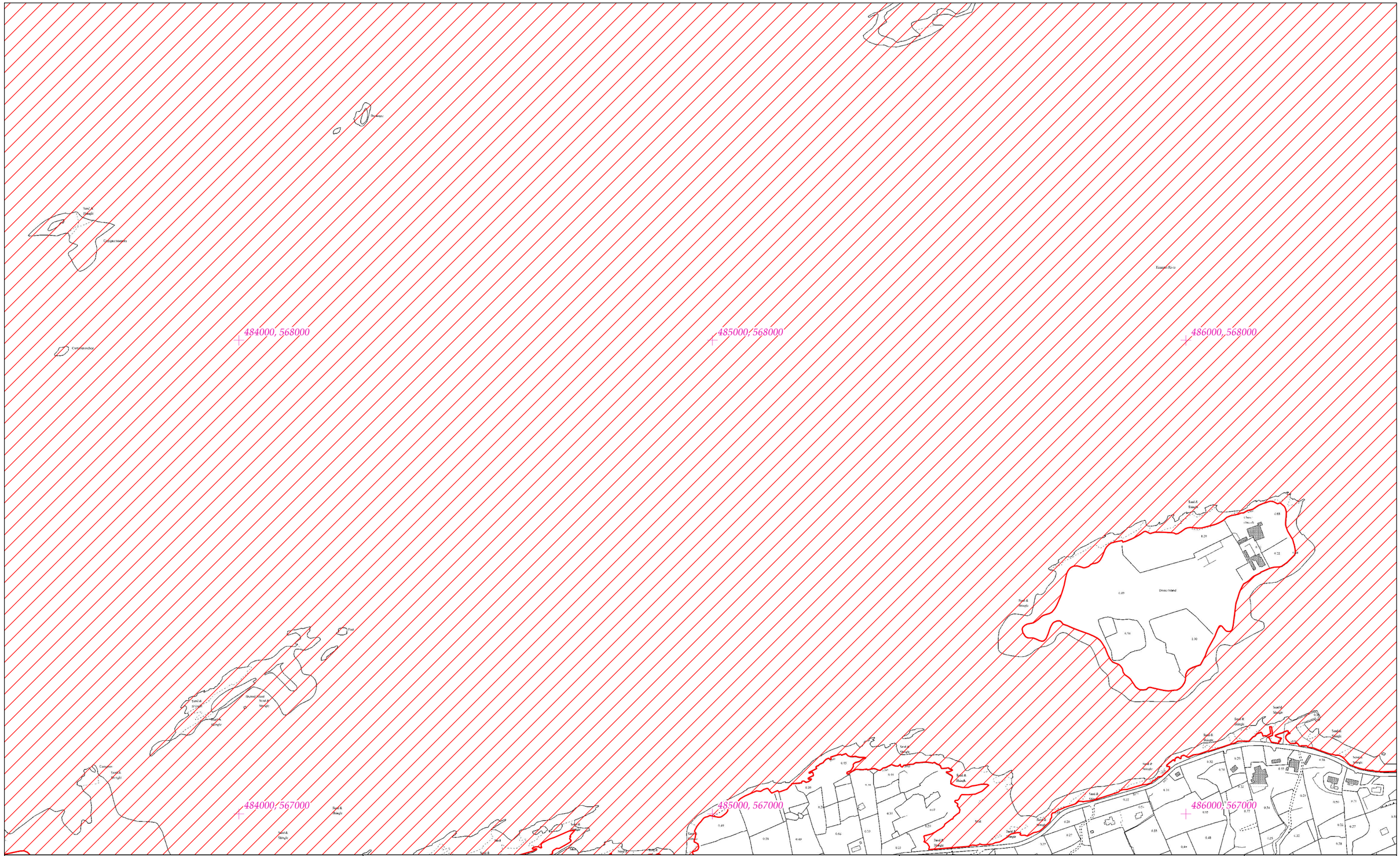

Rialachán 4(1)(b) / Regulation 4(1)(b)

Leathanach 11 de 213 (Co. Chorcaí and Co. Chiarraí)
Page 11 of 213 (Co. Cork and Co. Kerry)

LIMISTÉAR FAOI CHAOMHNÚ SPEISIALTA
SPECIAL AREA OF CONSERVATION

LCS an Ribhéir
Kenmare River SAC

1:5000 O.S. TILE 6407c 11 of 213 Uimhir Bhileog Innéacs/ Index Sheet Number: 2

SITE CODE
002158

© Rannán Náisiúnta Mapála de Thailte Éireann. Gach ceart ar cosaint. Uimhir Ceadúnais CYAL50351092.
© National Mapping Division of Tailte Éireann . All rights reserved. Licence number CYAL50351092.
Córas Comhordanáidí: Trasteilgean Mercator na hÉireann / Co-ordinate System: Irish Transverse Mercator.

0 0.5km
Scála / Scale 1:7,500

Leagan / Version: 3.08

Arna chló an / Printed on: 27/03/2024

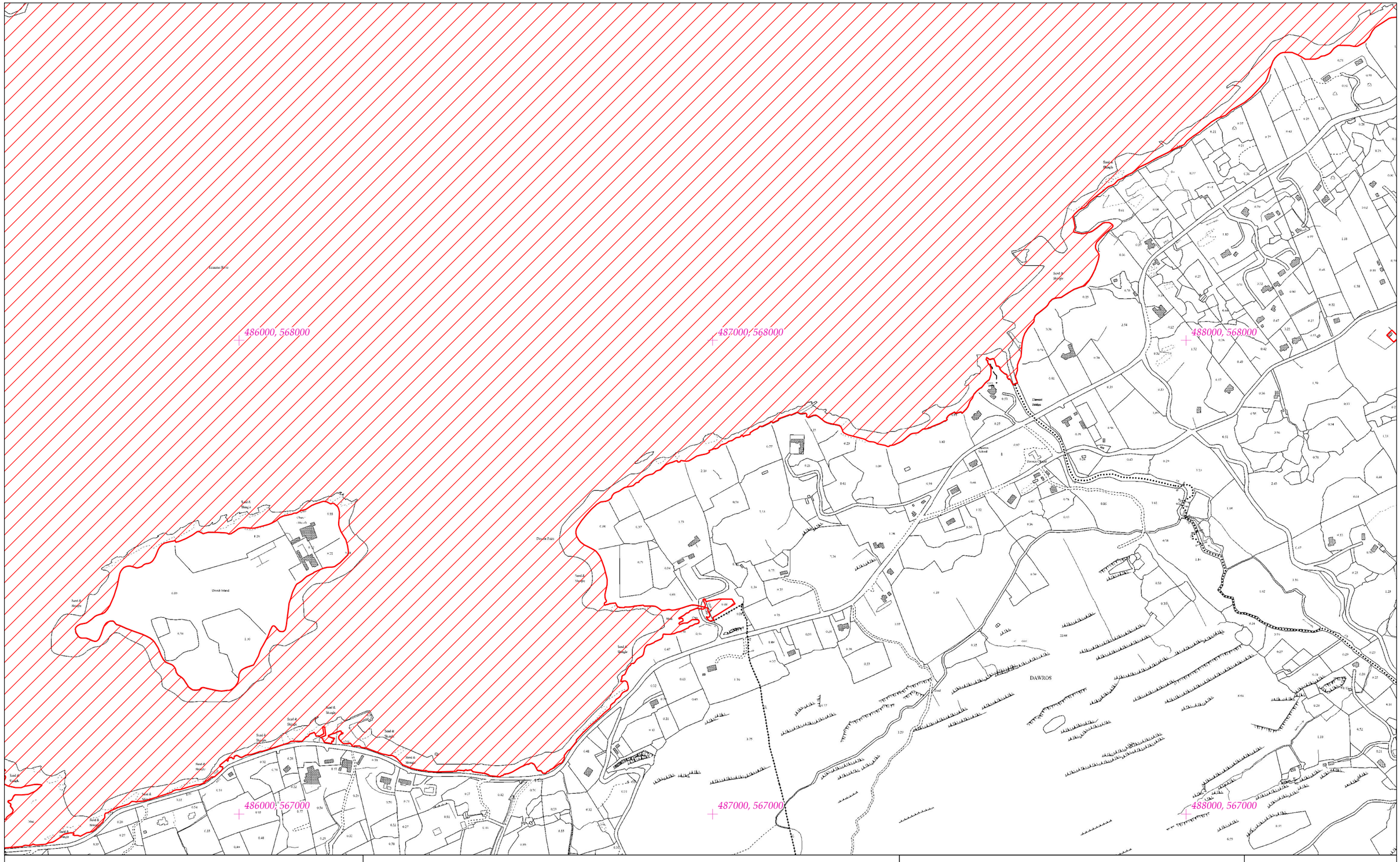

Rialachán 4(1)(b) / Regulation 4(1)(b)

Leathanach 12 de 213 (Co. Chorcaí and Co. Chiarraí)
Page 12 of 213 (Co. Cork and Co. Kerry)

LIMISTÉAR FAOI CHAOMHNÚ SPEISIALTA
SPECIAL AREA OF CONSERVATION

© Rannán Náisiúnta Mapála de Thailte Éireann. Gach ceart ar cosaint. Uimhir Ceadúnais CYAL50351092.
© National Mapping Division of Tailte Éireann . All rights reserved. Licence number CYAL50351092.
Córas Comhordanáidí: Trasteilgean Mercator na hÉireann / Co-ordinate System: Irish Transverse Mercator.

LCS an Ribhéir
Kenmare River SAC

1:5000 O.S. TILE 6407d 12 of 213 Uimhir Bhileog Innéacs/ Index Sheet Number: 2

0 0.5km

Scála / Scale 1:7,500

SITE CODE
002158

Leagan / Version: 3.08

Arna chló an / Printed on: 27/03/2024

488000, 570000

489000, 570000

490000, 570000

488000, 569000

489000, 569000

490000, 569000

Rialachán 4(1)(b) / Regulation 4(1)(b)

Leathanach 13 de 213 (Co. Chorcaí and Co. Chiarraí)
Page 13 of 213 (Co. Cork and Co. Kerry)

LIMISTÉAR FAOI CHAOMHNÚ SPEISIALTA
SPECIAL AREA OF CONSERVATION

LCS an Ribhéir
Kenmare River SAC

1:5000 O.S. TILE 6408a 13 of 213 Uimhir Bhileog Innéacs/ Index Sheet Number: 2

SITE CODE
002158

© Rannán Náisiúnta Mapála de Thailte Éireann. Gach ceart ar cosaint. Uimhir Ceadúnais CYAL50351092.
© National Mapping Division of Tailte Éireann . All rights reserved. Licence number CYAL50351092.
Córas Comhordanáidí: Trasteilgean Mercator na hÉireann / Co-ordinate System: Irish Transverse Mercator.

0 0.5km

Scála / Scale 1:7,500

Leagan / Version: 3.08

Arna chló an / Printed on: 27/03/2024

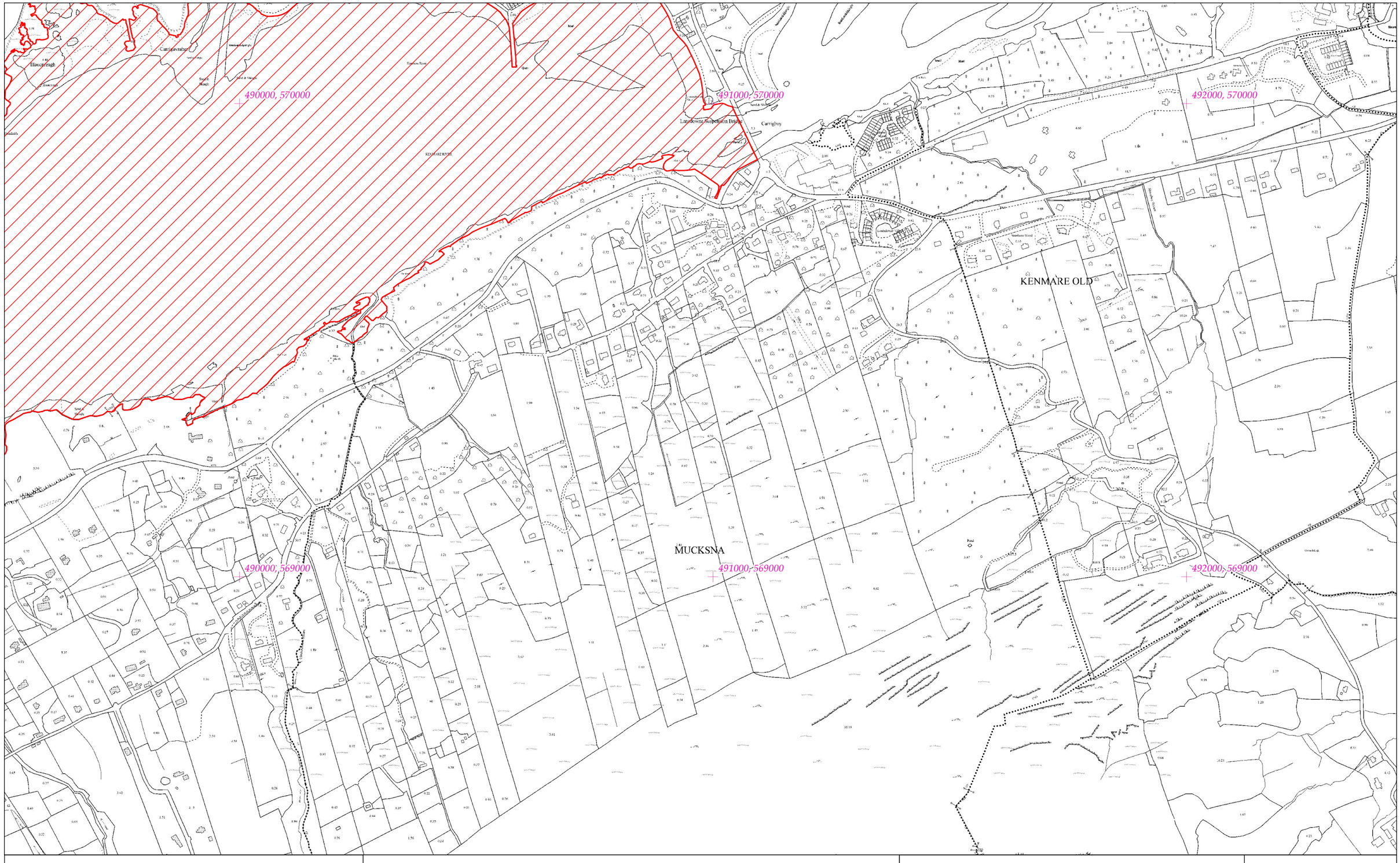

Rialachán 4(1)(b) / Regulation 4(1)(b)

Leathanach 14 de 213 (Co. Chorcaí and Co. Chiarraí)
Page 14 of 213 (Co. Cork and Co. Kerry)

LIMISTÉAR FAOI CHAOMHNÚ SPEISIALTA
SPECIAL AREA OF CONSERVATION

LCS an Ribhéir
Kenmare River SAC

1:5000 O.S. TILE 6408b 14 of 213 Uimhir Bhileog Innéacs/ Index Sheet Number: 2

SITE CODE
002158

© Rannán Náisiúnta Mapála de Thailte Éireann. Gach ceart ar cosaint. Uimhir Ceadúnais CYAL50351092.
© National Mapping Division of Tailte Éireann . All rights reserved. Licence number CYAL50351092.
Córas Comhordanáidí: Trasteilgean Mercator na hÉireann / Co-ordinate System: Irish Transverse Mercator.

0 0.5km

Scála / Scale 1:7,500

Leagan / Version: 3.08

Arna chló an / Printed on: 27/03/2024

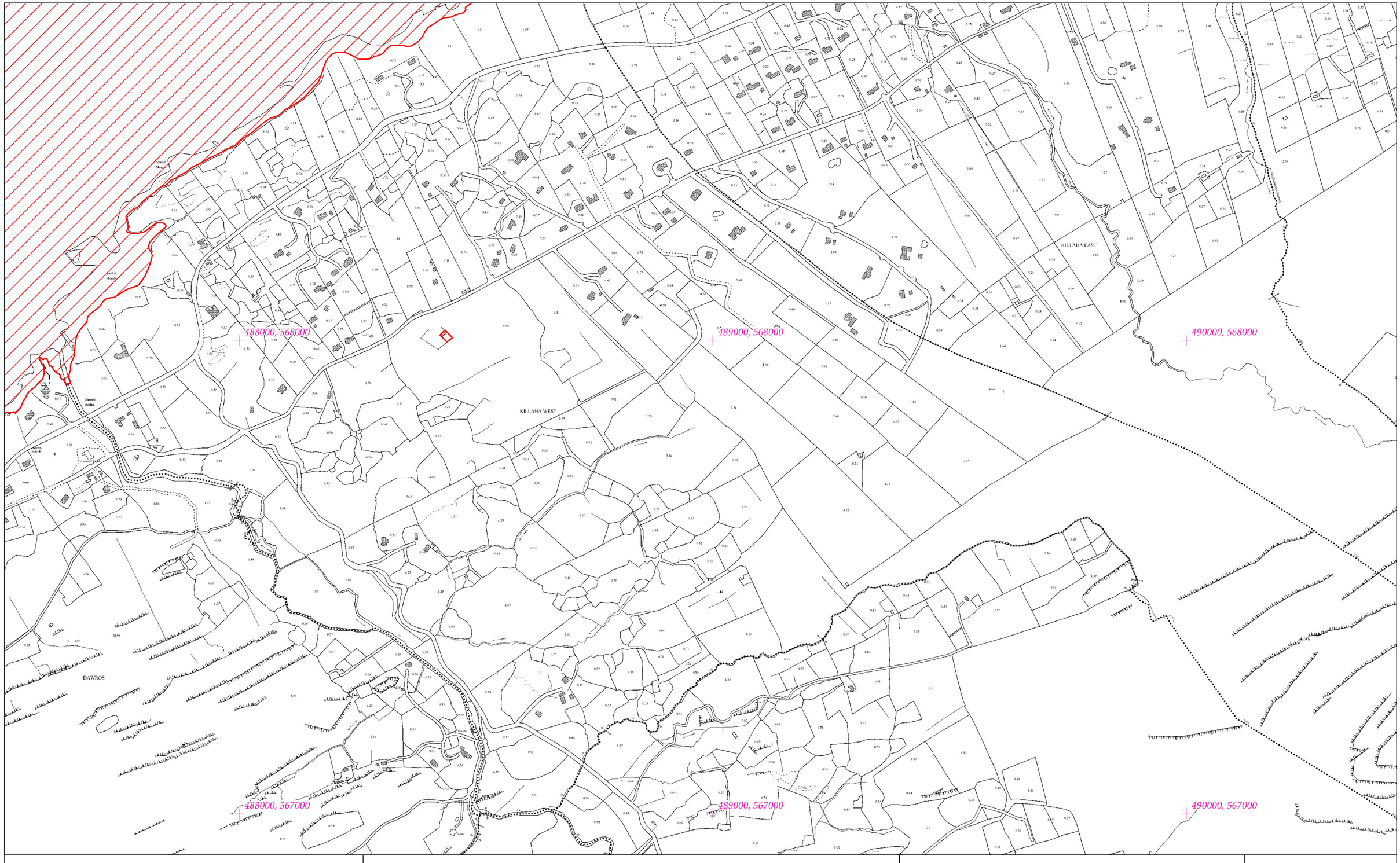

Rialachán 4(1)(b) / Regulation 4(1)(b)

Leathanach 15 de 213 (Co. Chorcaí and Co. Chiarraí)
Page 15 of 213 (Co. Cork and Co. Kerry)

LIMISTÉAR FAOI CHAOMHNÚ SPEISIALTA
SPECIAL AREA OF CONSERVATION

LCS an Ribhéir
Kenmare River SAC

1:5000 O.S. TILE 6408c 15 of 213 Uimhir Bhileog Innéacs/ Index Sheet Number: 2

SITE CODE
002158

© Rannán Náisiúnta Mapála de Thailte Éireann. Gach ceart ar cosaint. Uimhir Ceadúnais CYAL50351092.
© National Mapping Division of Tailte Éireann . All rights reserved. Licence number CYAL50351092.
Córas Comhordanáidí: Trasteilgean Mercator na hÉireann / Co-ordinate System: Irish Transverse Mercator.

0 0.5km
Scála / Scale 1:7,500

Leagan / Version: 3.08

Arna chló an / Printed on: 27/03/2024

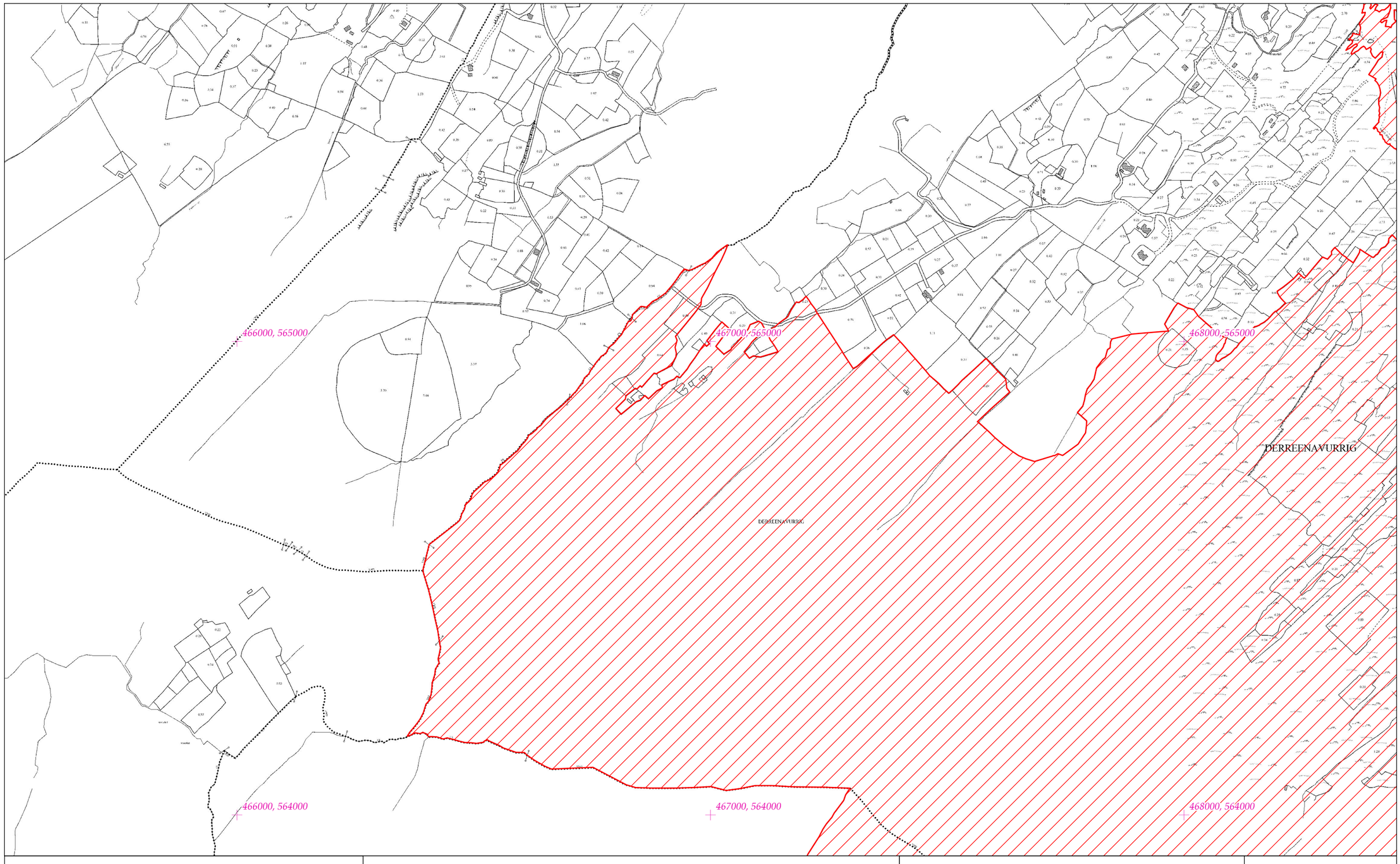

Rialachán 4(1)(b) / Regulation 4(1)(b)

Leathanach 16 de 213 (Co. Chorcaí and Co. Chiarraí)
Page 16 of 213 (Co. Cork and Co. Kerry)

LIMISTÉAR FAOI CHAOMHNÚ SPEISIALTA
SPECIAL AREA OF CONSERVATION

© Rannán Náisiúnta Mapála de Thailte Éireann. Gach ceart ar cosaint. Uimhir Ceadúnais CYAL50351092.
© National Mapping Division of Tailte Éireann . All rights reserved. Licence number CYAL50351092.
Córas Comhordanáidí: Trasteilgean Mercator na hÉireann / Co-ordinate System: Irish Transverse Mercator.

LCS an Ribhéir
Kenmare River SAC

1:5000 O.S. TILE 6444d 16 of 213 Uimhir Bhileog Innéacs/ Index Sheet Number: 2

0 0.5km

Scála / Scale 1:7,500

SITE CODE
002158

Leagan / Version: 3.08

Arna chló an / Printed on: 27/03/2024

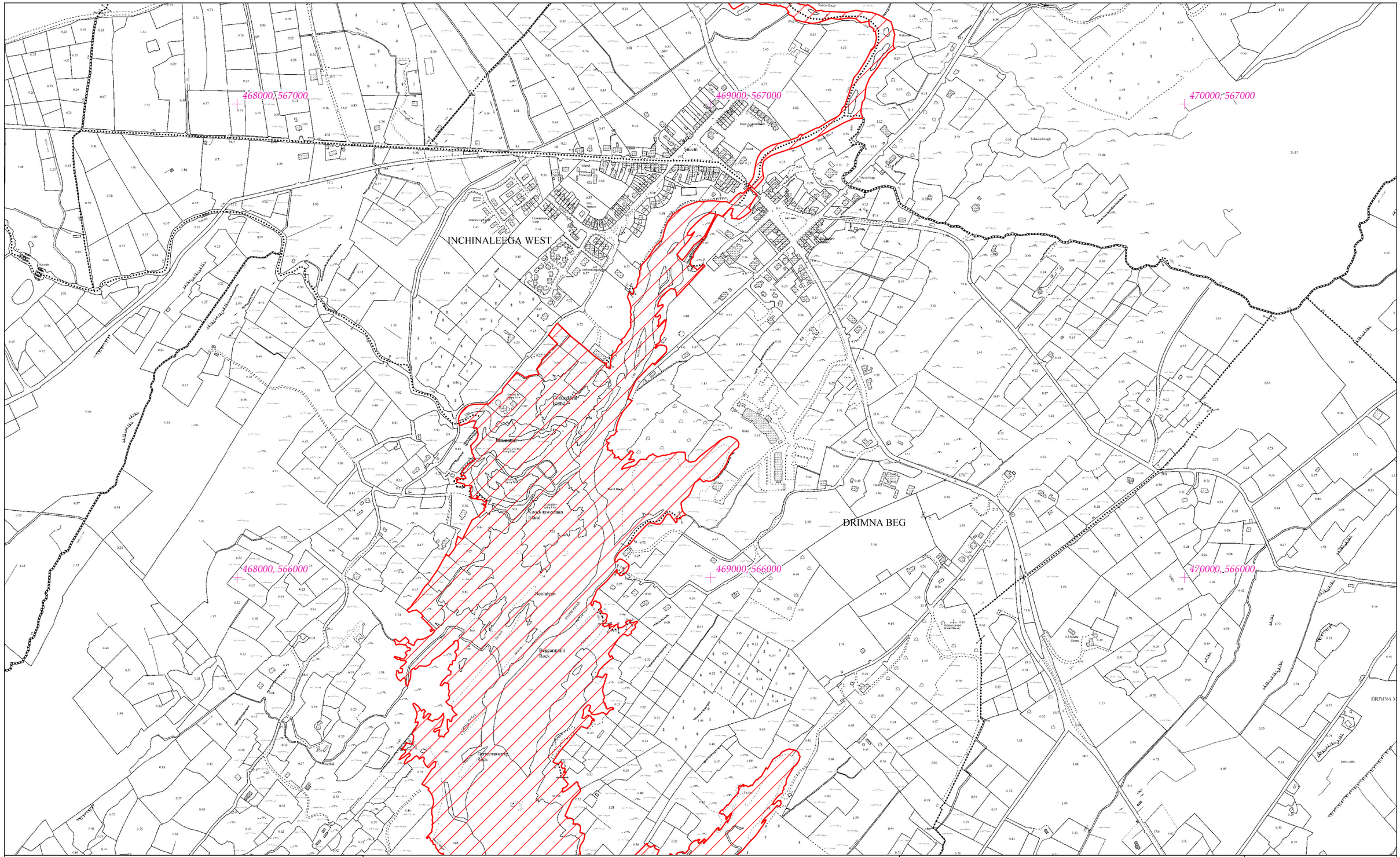

Rialachán 4(1)(b) / Regulation 4(1)(b)

Leathanach 17 de 213 (Co. Chorcaí and Co. Chiarraí)
Page 17 of 213 (Co. Cork and Co. Kerry)

LIMISTÉAR FAOI CHAOMHNÚ SPEISIALTA
SPECIAL AREA OF CONSERVATION

LCS an Ribhéir
Kenmare River SAC

1:5000 O.S. TILE 6445a 17 of 213 Uimhir Bhileog Innéacs/ Index Sheet Number: 2

SITE CODE
002158

© Rannán Náisiúnta Mapála de Thailte Éireann. Gach ceart ar cosaint. Uimhir Ceadúnais CYAL50351092.
© National Mapping Division of Tailte Éireann . All rights reserved. Licence number CYAL50351092.
Córas Comhordanáidí: Trasteilgean Mercator na hÉireann / Co-ordinate System: Irish Transverse Mercator.

0 0.5km

Scála / Scale 1:7,500

Leagan / Version: 3.08

Arna chló an / Printed on: 27/03/2024

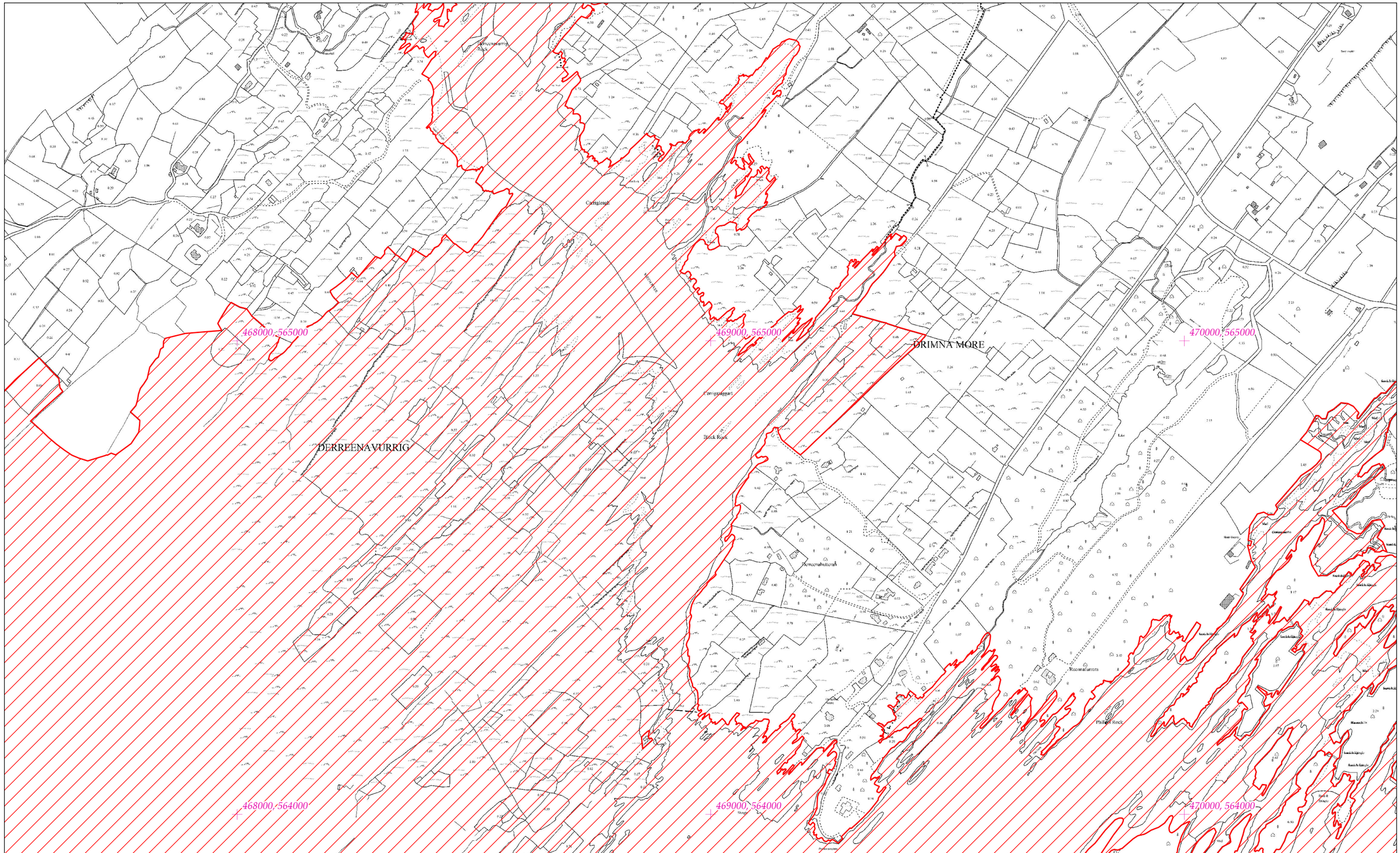

Rialachán 4(1)(b) / Regulation 4(1)(b)

Leathanach 18 de 213 (Co. Chorcaí and Co. Chiarraí)
Page 18 of 213 (Co. Cork and Co. Kerry)

LIMISTÉAR FAOI CHAOMHNÚ SPEISIALTA
SPECIAL AREA OF CONSERVATION

LCS an Ribhéir
Kenmare River SAC

1:5000 O.S. TILE 6445c 18 of 213 Uimhir Bhileog Innéacs/ Index Sheet Number: 2

SITE CODE
002158

© Rannán Náisiúnta Mapála de Thailte Éireann. Gach ceart ar cosaint. Uimhir Ceadúnais CYAL50351092.
© National Mapping Division of Tailte Éireann . All rights reserved. Licence number CYAL50351092.
Córas Comhordanáidí: Trasteilgean Mercator na hÉireann / Co-ordinate System: Irish Transverse Mercator.

0 0.5km
Scála / Scale 1:7,500

Leagan / Version: 3.08

Arna chló an / Printed on: 27/03/2024

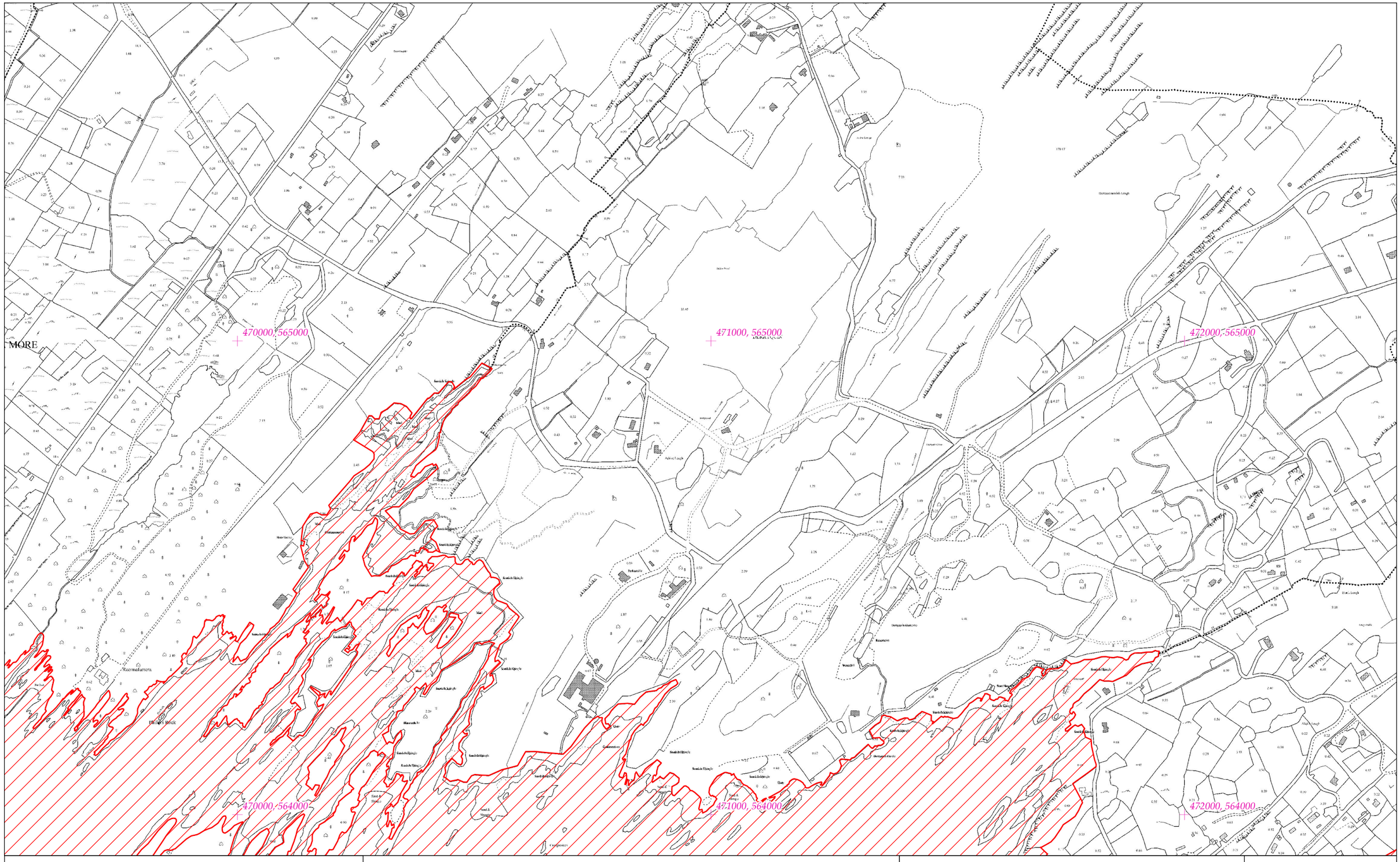

Rialachán 4(1)(b) / Regulation 4(1)(b)

Leathanach 19 de 213 (Co. Chorcaí and Co. Chiarraí)
Page 19 of 213 (Co. Cork and Co. Kerry)

LIMISTÉAR FAOI CHAOMHNÚ SPEISIALTA
SPECIAL AREA OF CONSERVATION

© Rannán Náisiúnta Mapála de Thailte Éireann. Gach ceart ar cosaint. Uimhir Ceadúnais CYAL50351092.
© National Mapping Division of Tailte Éireann . All rights reserved. Licence number CYAL50351092.
Córas Comhordanáidí: Trasteilgean Mercator na hÉireann / Co-ordinate System: Irish Transverse Mercator.

LCS an Ribhéir
Kenmare River SAC

1:5000 O.S. TILE 6445d 19 of 213 Uimhir Bhileog Innéacs/ Index Sheet Number: 2

0 0.5km

Scála / Scale 1:7,500

SITE CODE
002158

Leagan / Version: 3.08

Arna chló an / Printed on: 27/03/2024

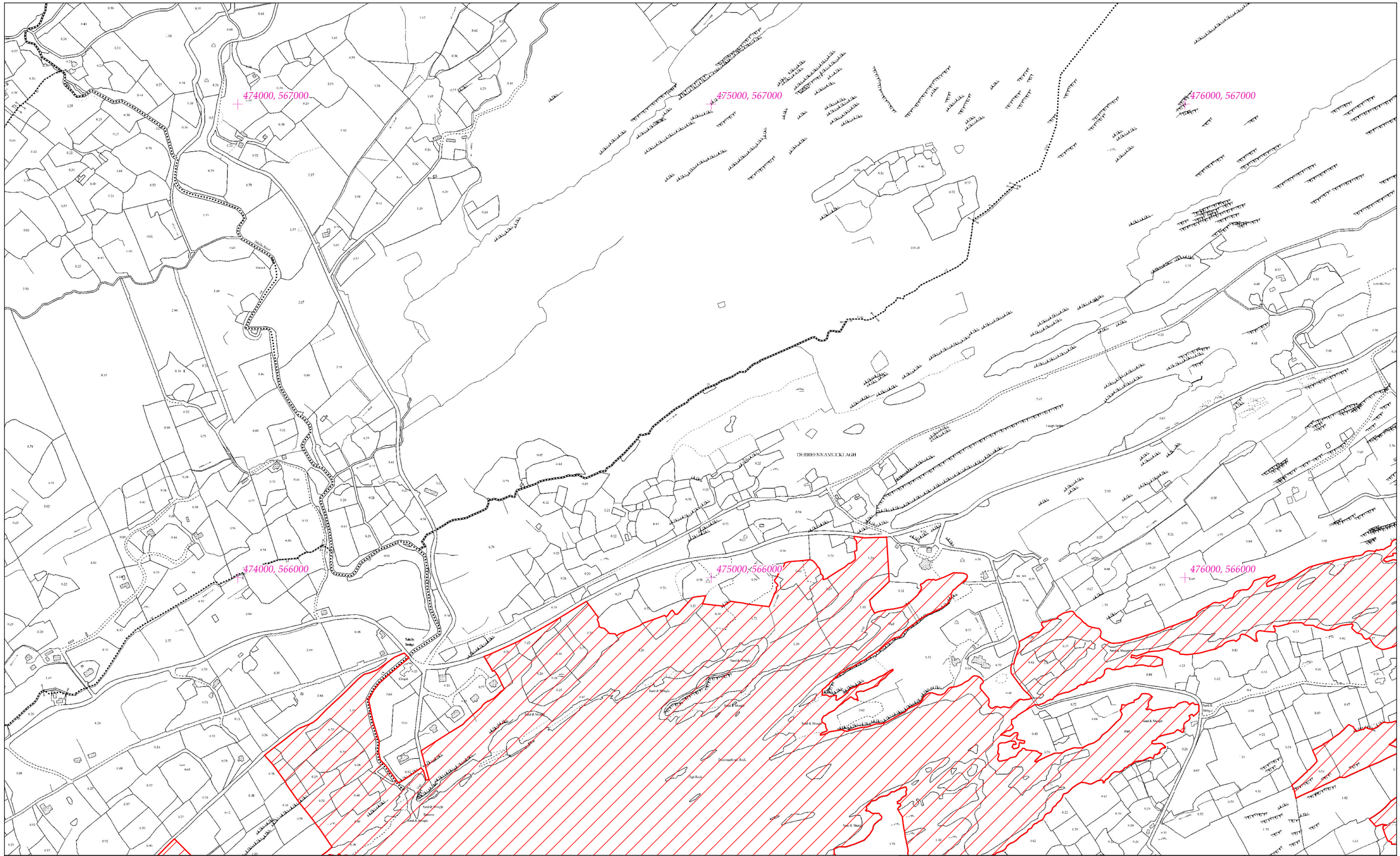

LIMISTÉAR FAOI CHAOMHNÚ SPEISIALTA
SPECIAL AREA OF CONSERVATION

Rialachán 4(1)(b) / Regulation 4(1)(b)

Leathanach 20 de 213 (Co. Chorcaí and Co. Chiarraí)
Page 20 of 213 (Co. Cork and Co. Kerry)

LCS an Ribhéir
Kenmare River SAC

1:5000 O.S. TILE 6446b 20 of 213 Uimhir Bhileog Innéacs/ Index Sheet Number: 2

SITE CODE
002158

© Rannán Náisiúnta Mapála de Thailte Éireann. Gach ceart ar cosaint. Uimhir Ceadúnais CYAL50351092.
© National Mapping Division of Tailte Éireann . All rights reserved. Licence number CYAL50351092.
Córas Comhordanáidí: Trasteilgean Mercator na hÉireann / Co-ordinate System: Irish Transverse Mercator.

0 0.5km

Scála / Scale 1:7,500

Leagan / Version: 3.08

Arna chló an / Printed on: 27/03/2024

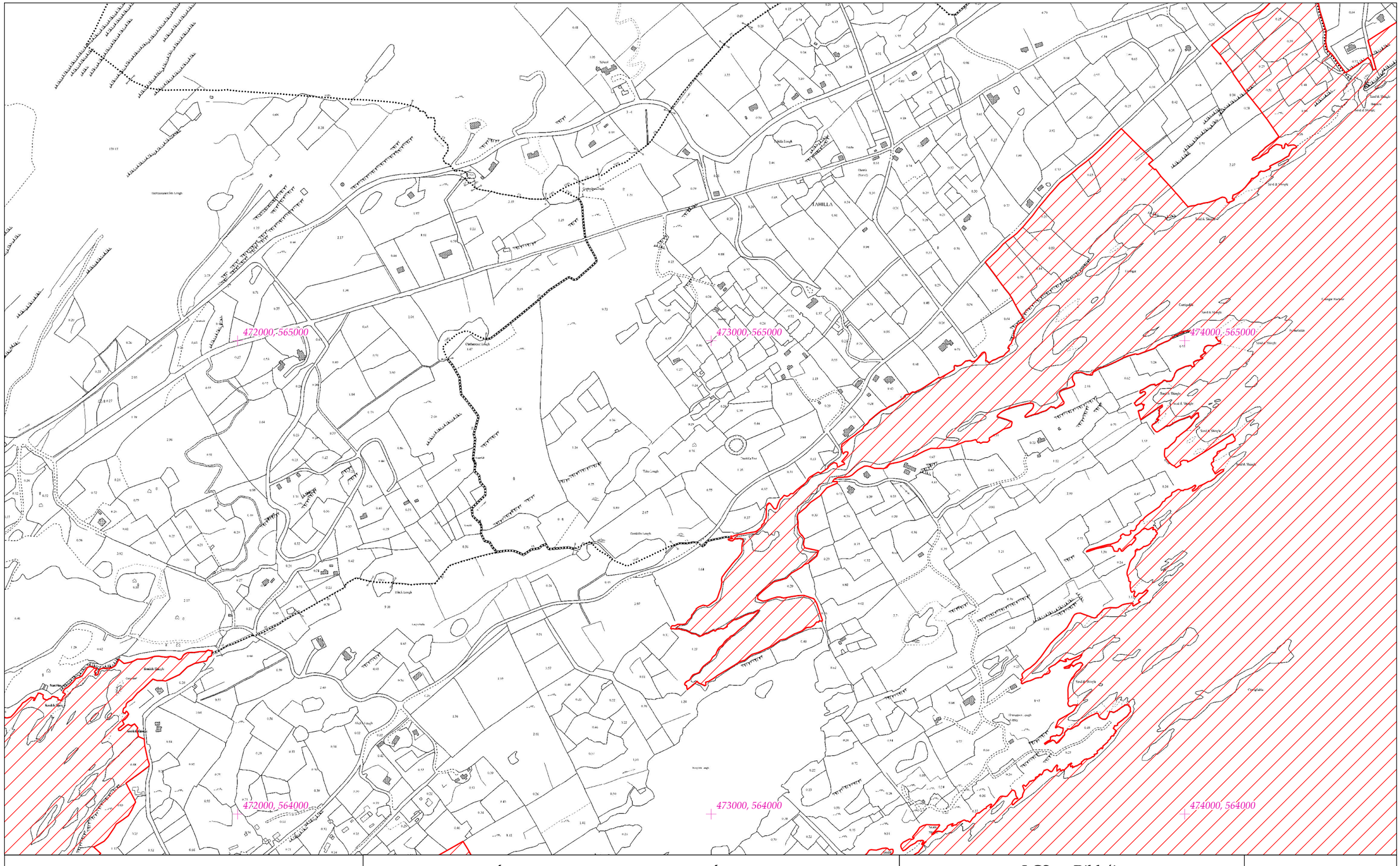
472000, 565000
473000, 565000
474000, 565000
472000, 564000
473000, 564000
474000, 564000
TAHILLA
Tahilla Lough
Clabanoge Lough
Black Lough
Derrynamuinhin Lough
Tahilla Lough
Derrynamuinhin Lough
Black Lough
Clabanoge

474000, 565000

475000, 565000

476000, 565000

474000, 564000

475000, 564000

476000, 564000

Rialachán 4(1)(b) / Regulation 4(1)(b)

Leathanach 22 de 213 (Co. Chorcaí and Co. Chiarraí)
Page 22 of 213 (Co. Cork and Co. Kerry)

LIMISTÉAR FAOI CHAOMHNÚ SPEISIALTA
SPECIAL AREA OF CONSERVATION

© Rannán Náisiúnta Mapála de Thailte Éireann. Gach ceart ar cosaint. Uimhir Ceadúnais CYAL50351092.
© National Mapping Division of Tailte Éireann . All rights reserved. Licence number CYAL50351092.
Córas Comhordanáidí: Trasteilgean Mercator na hÉireann / Co-ordinate System: Irish Transverse Mercator.

LCS an Ribhéir
Kenmare River SAC

1:5000 O.S. TILE 6446d 22 of 213 Uimhir Bhileog Innéacs/ Index Sheet Number: 2

0 0.5km

Scála / Scale 1:7,500

SITE CODE
002158

Leagan / Version: 3.08

Arna chló an / Printed on: 27/03/2024

476000, 567000

477000, 567000

478000, 567000

476000, 566000

477000, 566000

478000, 566000

Rialachán 4(1)(b) / Regulation 4(1)(b)

Leathanach 23 de 213 (Co. Chorcaí and Co. Chiarraí)
Page 23 of 213 (Co. Cork and Co. Kerry)

LIMISTÉAR FAOI CHAOMHNÚ SPEISIALTA
SPECIAL AREA OF CONSERVATION

© Rannán Náisiúnta Mapála de Thailte Éireann. Gach ceart ar cosaint. Uimhir Ceadúnais CYAL50351092.
© National Mapping Division of Tailte Éireann . All rights reserved. Licence number CYAL50351092.
Córas Comhordanáidí: Trasteilgean Mercator na hÉireann / Co-ordinate System: Irish Transverse Mercator.

LCS an Ribhéir
Kenmare River SAC

1:5000 O.S. TILE 6447a 23 of 213 Uimhir Bhileog Innéacs/ Index Sheet Number: 2

0 0.5km

Scála / Scale 1:7,500

SITE CODE
002158

Leagan / Version: 3.08

Arna chló an / Printed on: 27/03/2024

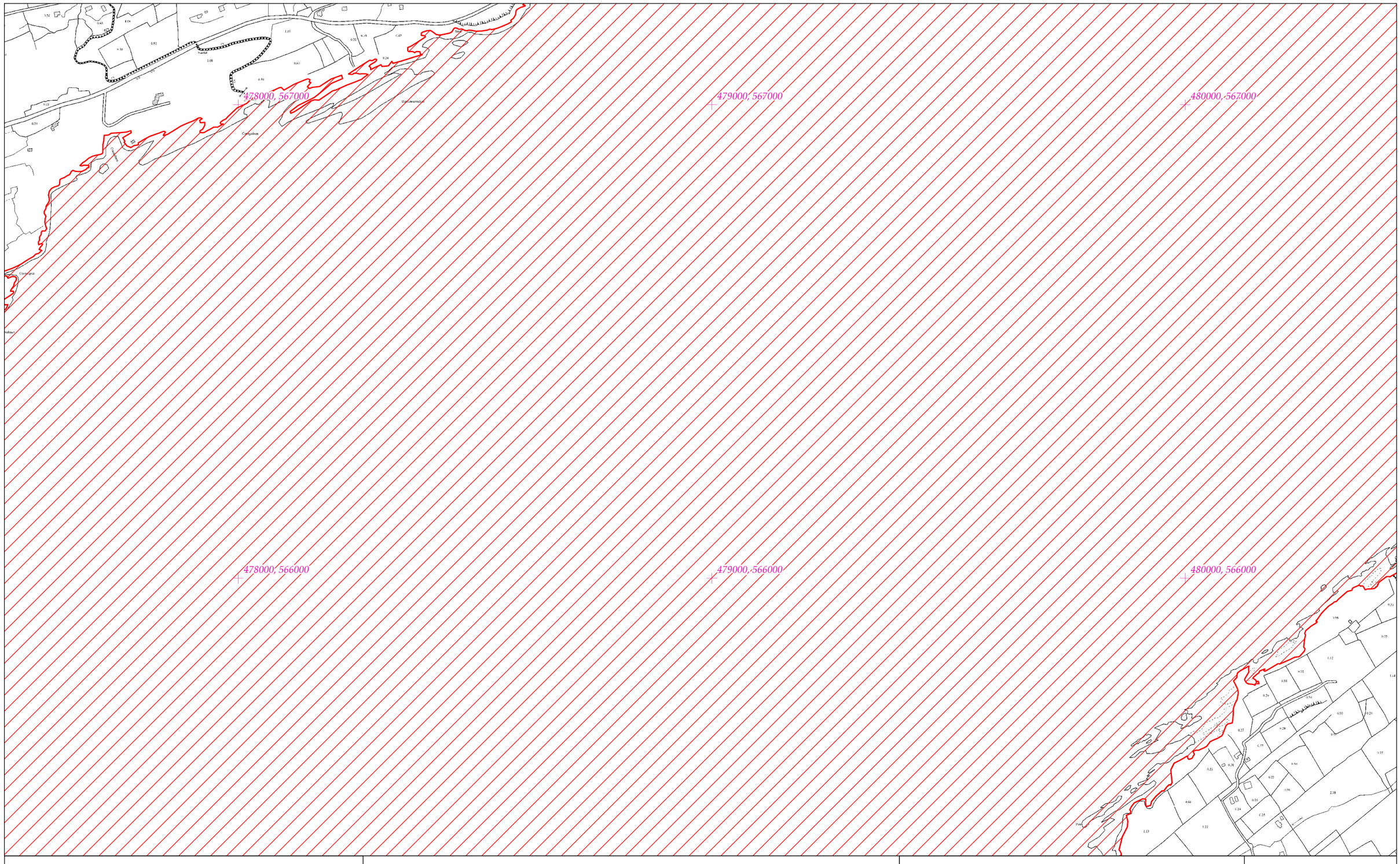

Rialachán 4(1)(b) / Regulation 4(1)(b)

Leathanach 24 de 213 (Co. Chorcaí and Co. Chiarraí)
Page 24 of 213 (Co. Cork and Co. Kerry)

LIMISTÉAR FAOI CHAOMHNÚ SPEISIALTA
SPECIAL AREA OF CONSERVATION

© Rannán Náisiúnta Mapála de Thailte Éireann. Gach ceart ar cosaint. Uimhir Ceadúnais CYAL50351092.
© National Mapping Division of Tailte Éireann . All rights reserved. Licence number CYAL50351092.
Córas Comhordanáidí: Trasteilgean Mercator na hÉireann / Co-ordinate System: Irish Transverse Mercator.

LCS an Ribhéir
Kenmare River SAC

1:5000 O.S. TILE 6447b 24 of 213 Uimhir Bhileog Innéacs/ Index Sheet Number: 2

0 0.5km

Scála / Scale 1:7,500

SITE CODE
002158

Leagan / Version: 3.08

Arna chló an / Printed on: 27/03/2024

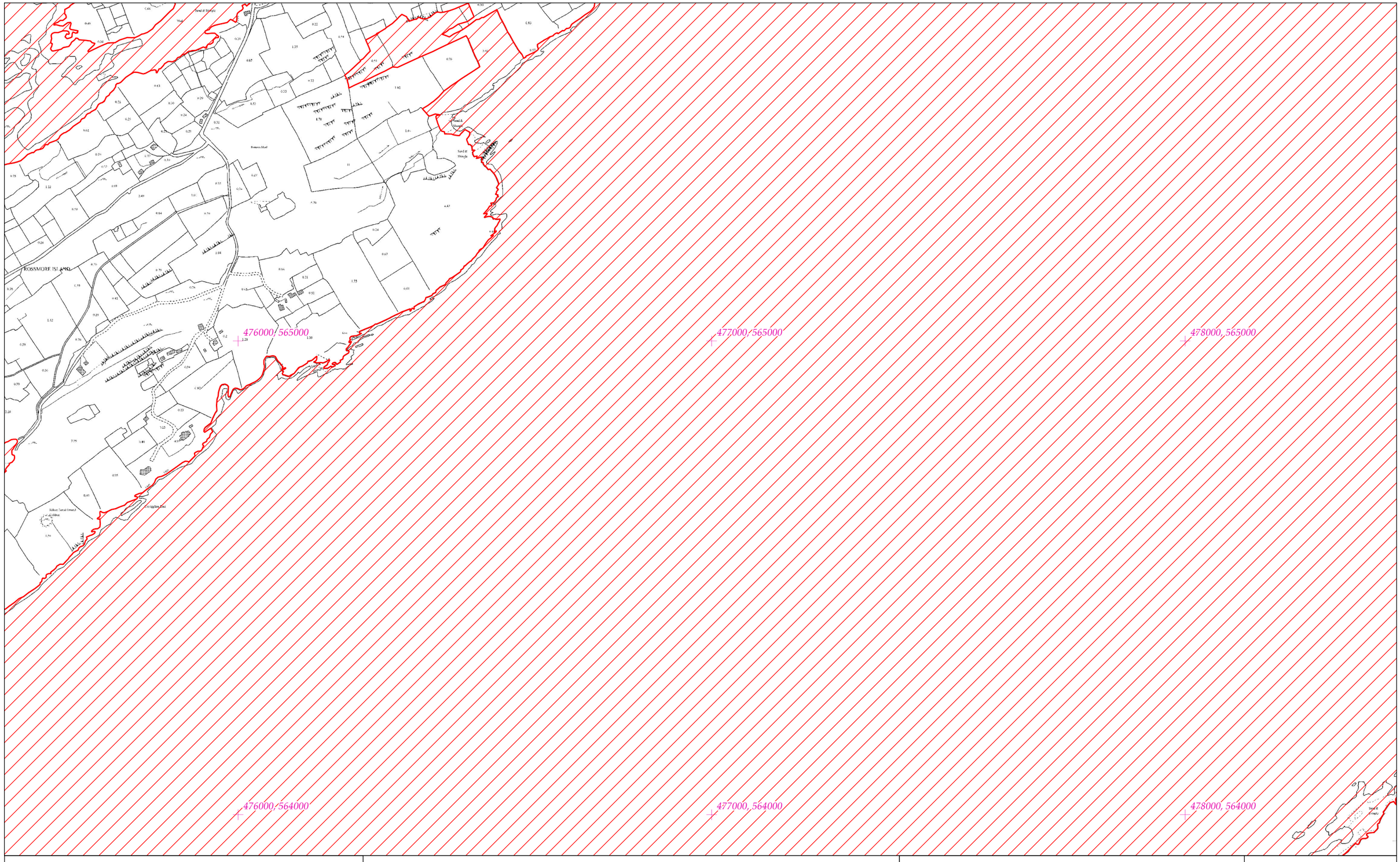

Rialachán 4(1)(b) / Regulation 4(1)(b)

Leathanach 25 de 213 (Co. Chorcaí and Co. Chiarraí)
Page 25 of 213 (Co. Cork and Co. Kerry)

LIMISTÉAR FAOI CHAOMHNÚ SPEISIALTA
SPECIAL AREA OF CONSERVATION

© Rannán Náisiúnta Mapála de Thailte Éireann. Gach ceart ar cosaint. Uimhir Ceadúnais CYAL50351092.
© National Mapping Division of Tailte Éireann . All rights reserved. Licence number CYAL50351092.
Córas Comhordanáidí: Trasteilgean Mercator na hÉireann / Co-ordinate System: Irish Transverse Mercator.

LCS an Ribhéir
Kenmare River SAC

1:5000 O.S. TILE 6447c 25 of 213 Uimhir Bhileog Innéacs/ Index Sheet Number: 2

0 0.5km

Scála / Scale 1:7,500

SITE CODE
002158

Leagan / Version: 3.08

Arna chló an / Printed on: 27/03/2024

478000, 565000

479000, 565000

480000, 565000

478000, 564000

479000, 564000

480000, 564000

CLOONEE

Rialachán 4(1)(b) / Regulation 4(1)(b)

Leathanach 26 de 213 (Co. Chorcaí and Co. Chiarraí)
Page 26 of 213 (Co. Cork and Co. Kerry)

LIMISTÉAR FAOI CHAOMHNÚ SPEISIALTA
SPECIAL AREA OF CONSERVATION

LCS an Ribhéir
Kenmare River SAC

1:5000 O.S. TILE 6447d 26 of 213 Uimhir Bhileog Innéacs/ Index Sheet Number: 2

SITE CODE
002158

© Rannán Náisiúnta Mapála de Thailte Éireann. Gach ceart ar cosaint. Uimhir Ceadúnais CYAL50351092.
© National Mapping Division of Tailte Éireann . All rights reserved. Licence number CYAL50351092.
Córas Comhordanáidí: Trasteilgean Mercator na hÉireann / Co-ordinate System: Irish Transverse Mercator.

0 0.5km

Scála / Scale 1:7,500

Leagan / Version: 3.08

Arna chló an / Printed on: 27/03/2024

480000, 567000

481000, 567000

482000, 567000

480000, 566000

481000, 566000

482000, 566000

DERRYNID

COORNAGHILLAGH

LOHART

Rialachán 4(1)(b) / Regulation 4(1)(b)

Leathanach 27 de 213 (Co. Chorcaí and Co. Chiarraí)
Page 27 of 213 (Co. Cork and Co. Kerry)

LIMISTÉAR FAOI CHAOMHNÚ SPEISIALTA
SPECIAL AREA OF CONSERVATION

LCS an Ribhéir
Kenmare River SAC

1:5000 O.S. TILE 6448a 27 of 213 Uimhir Bhileog Innéacs/ Index Sheet Number: 2

SITE CODE
002158

© Rannán Náisiúnta Mapála de Thailte Éireann. Gach ceart ar cosaint. Uimhir Ceadúnais CYAL50351092.
© National Mapping Division of Tailte Éireann . All rights reserved. Licence number CYAL50351092.
Córas Comhordanáidí: Trasteilgean Mercator na hÉireann / Co-ordinate System: Irish Transverse Mercator.

0 0.5km

Scála / Scale 1:7,500

Leagan / Version: 3.08

Arna chló an / Printed on: 27/03/2024

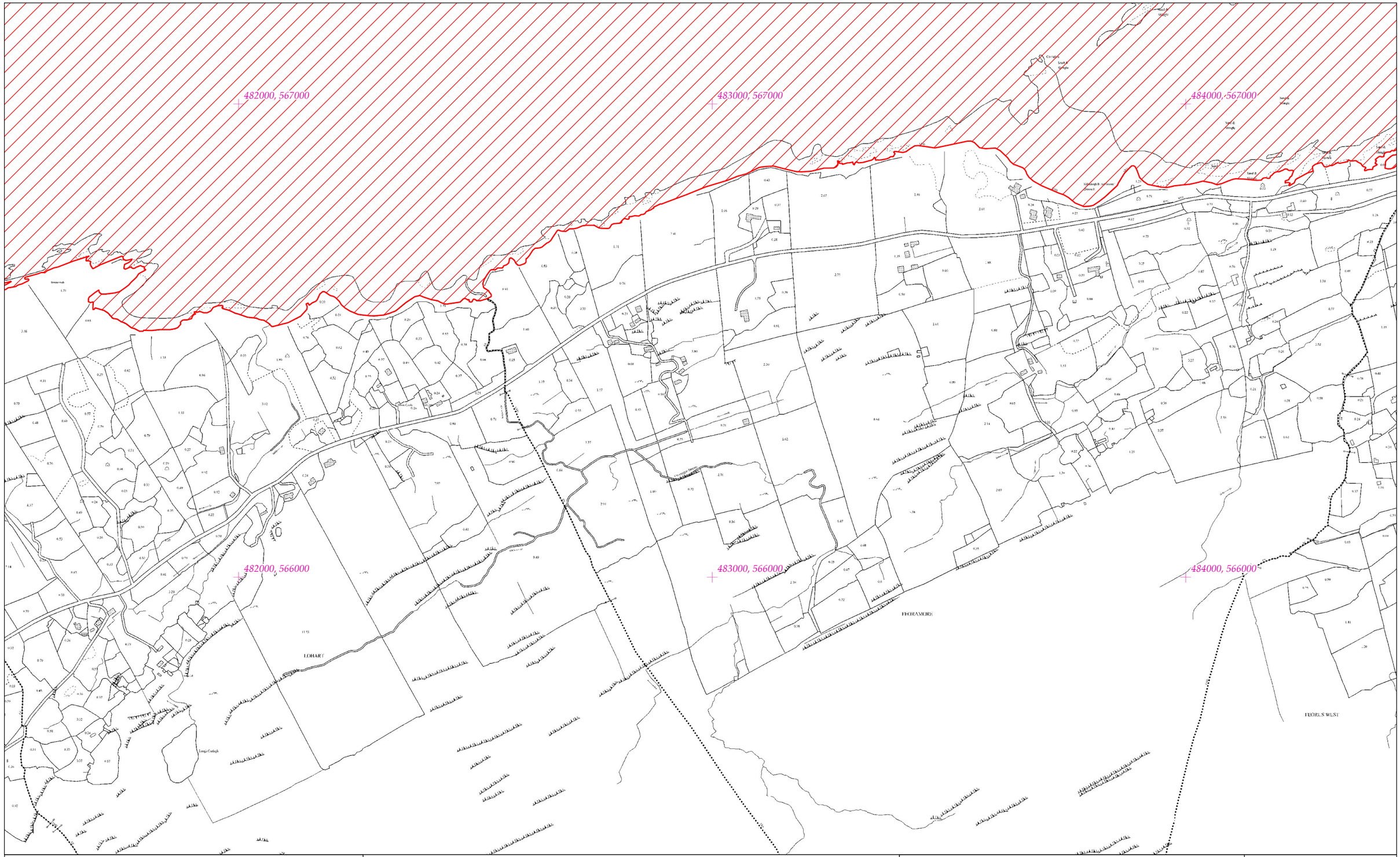

Rialachán 4(1)(b) / Regulation 4(1)(b)

Leathanach 28 de 213 (Co. Chorcaí and Co. Chiarraí)
Page 28 of 213 (Co. Cork and Co. Kerry)

LIMISTÉAR FAOI CHAOMHNÚ SPEISIALTA
SPECIAL AREA OF CONSERVATION

LCS an Ribhéir
Kenmare River SAC

1:5000 O.S. TILE 6448b 28 of 213 Uimhir Bhileog Innéacs/ Index Sheet Number: 2

SITE CODE
002158

© Rannán Náisiúnta Mapála de Thailte Éireann. Gach ceart ar cosaint. Uimhir Ceadúnais CYAL50351092.
© National Mapping Division of Tailte Éireann . All rights reserved. Licence number CYAL50351092.
Córas Comhordanáidí: Trasteilgean Mercator na hÉireann / Co-ordinate System: Irish Transverse Mercator.

0 0.5km

Scála / Scale 1:7,500

Leagan / Version: 3.08

Arna chló an / Printed on: 27/03/2024

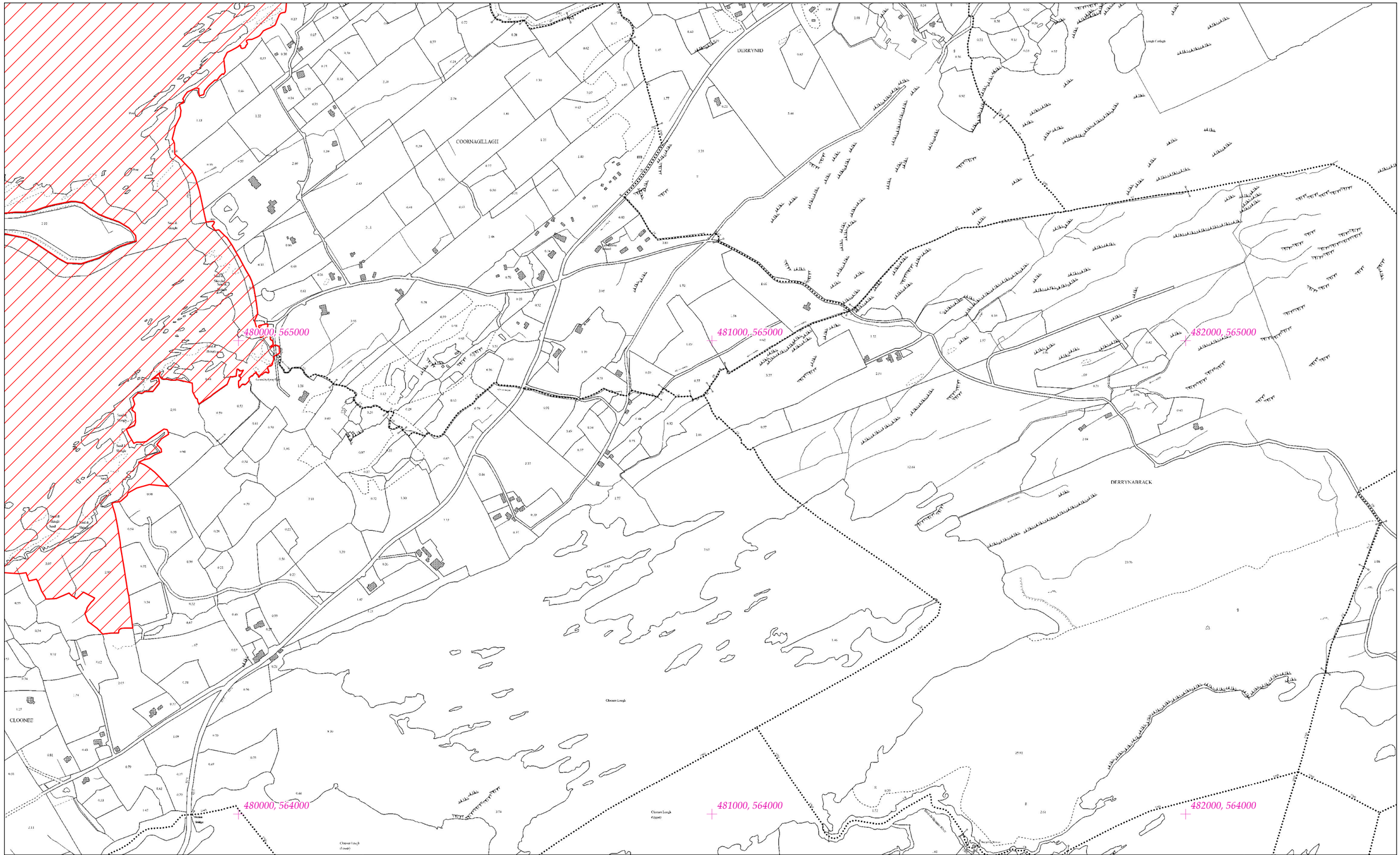

Rialachán 4(1)(b) / Regulation 4(1)(b)

Leathanach 29 de 213 (Co. Chorcaí and Co. Chiarraí)
Page 29 of 213 (Co. Cork and Co. Kerry)

LIMISTÉAR FAOI CHAOMHNÚ SPEISIALTA
SPECIAL AREA OF CONSERVATION

LCS an Ribhéir
Kenmare River SAC

1:5000 O.S. TILE 6448c 29 of 213 Uimhir Bhileog Innéacs/ Index Sheet Number: 2

SITE CODE
002158

© Rannán Náisiúnta Mapála de Thailte Éireann. Gach ceart ar cosaint. Uimhir Ceadúnais CYAL50351092.
© National Mapping Division of Tailte Éireann . All rights reserved. Licence number CYAL50351092.
Córas Comhordanáidí: Trasteilgean Mercator na hÉireann / Co-ordinate System: Irish Transverse Mercator.

0 0.5km
Scála / Scale 1:7,500

Leagan / Version: 3.08

Arna chló an / Printed on: 27/03/2024

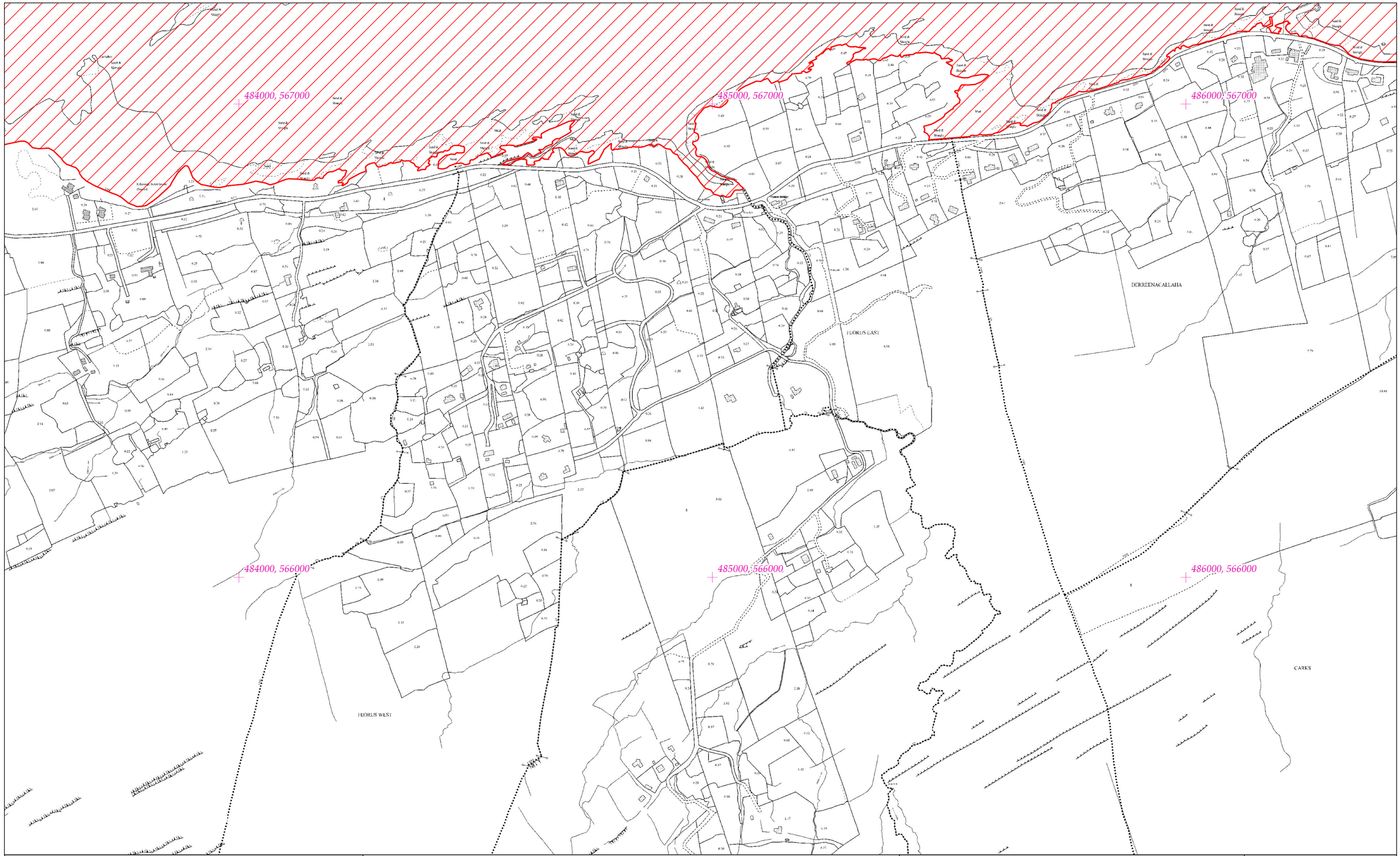

Rialachán 4(1)(b) / Regulation 4(1)(b)

Leathanach 30 de 213 (Co. Chorcaí and Co. Chiarraí)
Page 30 of 213 (Co. Cork and Co. Kerry)

LIMISTÉAR FAOI CHAOMHNÚ SPEISIALTA
SPECIAL AREA OF CONSERVATION

© Rannán Náisiúnta Mapála de Thailte Éireann. Gach ceart ar cosaint. Uimhir Ceadúnais CYAL50351092.
© National Mapping Division of Tailte Éireann . All rights reserved. Licence number CYAL50351092.
Córas Comhordanáidí: Trasteilgean Mercator na hÉireann / Co-ordinate System: Irish Transverse Mercator.

LCS an Ribhéir
Kenmare River SAC

1:5000 O.S. TILE 6449a 30 of 213 Uimhir Bhileog Innéacs/ Index Sheet Number: 2

0 0.5km

Scála / Scale 1:7,500

SITE CODE
002158

Leagan / Version: 3.08

Arna chló an / Printed on: 27/03/2024

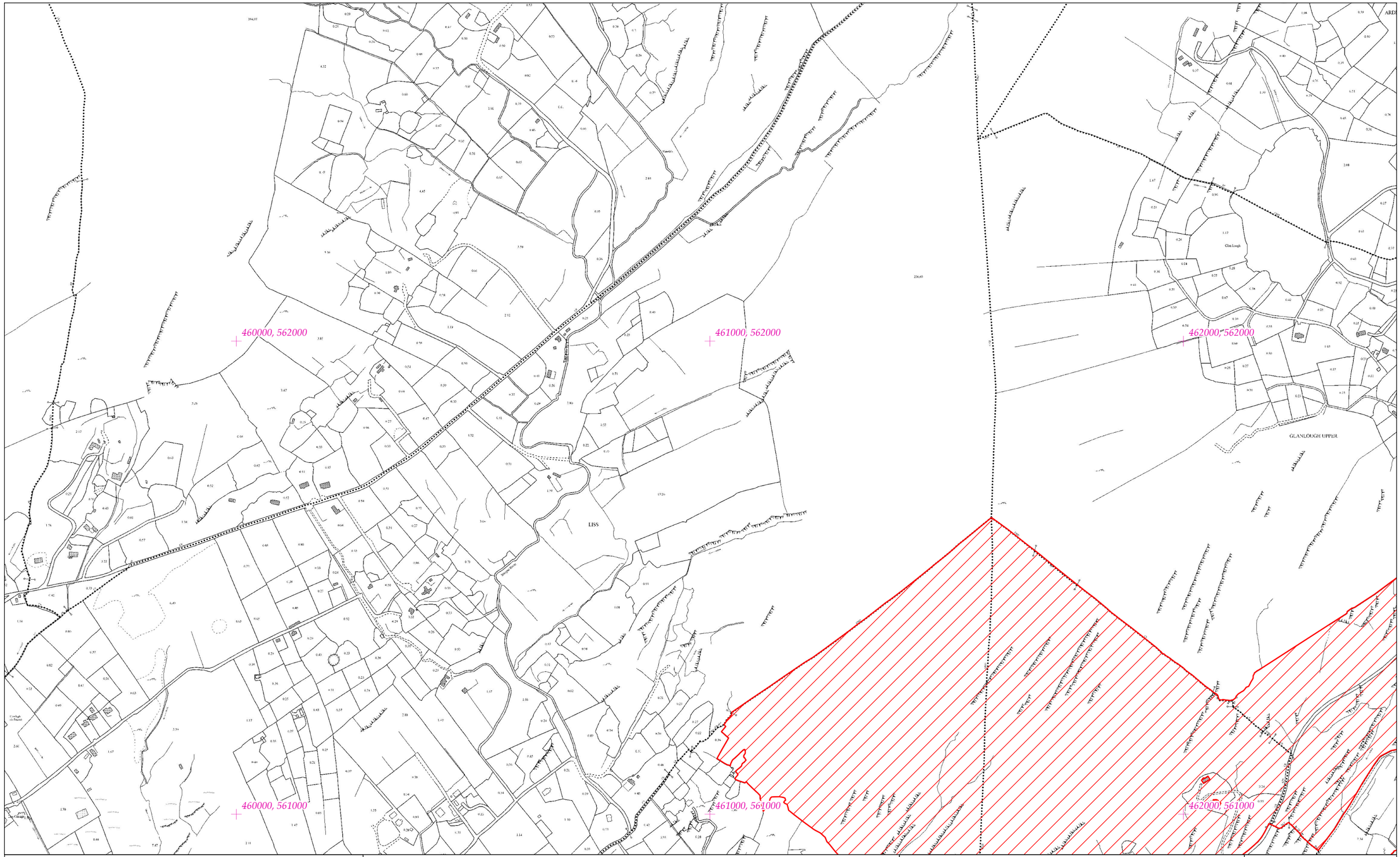

Rialachán 4(1)(b) / Regulation 4(1)(b)

Leathanach 31 de 213 (Co. Chorcaí and Co. Chiarraí)
Page 31 of 213 (Co. Cork and Co. Kerry)

LIMISTÉAR FAOI CHAOMHNÚ SPEISIALTA
SPECIAL AREA OF CONSERVATION

© Rannán Náisiúnta Mapála de Thailte Éireann. Gach ceart ar cosaint. Uimhir Ceadúnais CYAL50351092.
© National Mapping Division of Tailte Éireann . All rights reserved. Licence number CYAL50351092.
Córas Comhordanáidí: Trasteilgean Mercator na hÉireann / Co-ordinate System: Irish Transverse Mercator.

LCS an Ribhéir
Kenmare River SAC

1:5000 O.S. TILE 6482c 31 of 213 Uimhir Bhileog Innéacs/ Index Sheet Number: 1

0 0.5km

Scála / Scale 1:7,500

SITE CODE
002158

Leagan / Version: 3.08

Arna chló an / Printed on: 27/03/2024

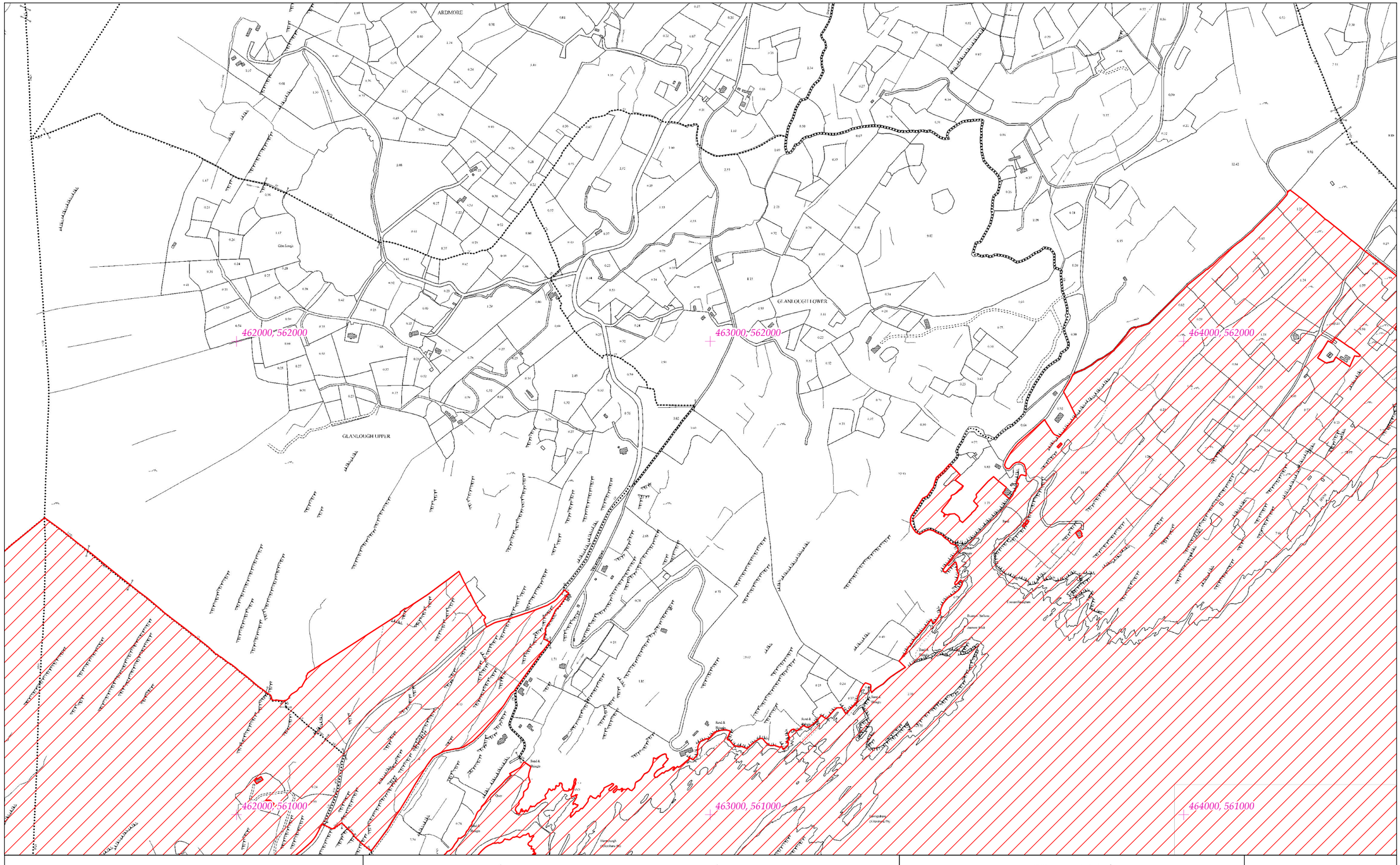

Rialachán 4(1)(b) / Regulation 4(1)(b)

Leathanach 32 de 213 (Co. Chorcaí and Co. Chiarraí)
Page 32 of 213 (Co. Cork and Co. Kerry)

LIMISTÉAR FAOI CHAOMHNÚ SPEISIALTA
SPECIAL AREA OF CONSERVATION

LCS an Ribhéir
Kenmare River SAC

1:5000 O.S. TILE 6482d 32 of 213 Uimhir Bhileog Innéacs/ Index Sheet Number: 1

SITE CODE
002158

© Rannán Náisiúnta Mapála de Thailte Éireann. Gach ceart ar cosaint. Uimhir Ceadúnais CYAL50351092.
© National Mapping Division of Tailte Éireann . All rights reserved. Licence number CYAL50351092.
Córas Comhordanáidí: Trasteilgean Mercator na hÉireann / Co-ordinate System: Irish Transverse Mercator.

0 0.5km

Scála / Scale 1:7,500

Leagan / Version: 3.08

Arna chló an / Printed on: 27/03/2024

464000, 564000

465000, 564000

466000, 564000

DERREENAULIFF

DERREENDRISLAGH

464000, 563000

465000, 563000

466000, 563000

Rialachán 4(1)(b) / Regulation 4(1)(b)

Leathanach 33 de 213 (Co. Chorcaí and Co. Chiarraí)
Page 33 of 213 (Co. Cork and Co. Kerry)

LIMISTÉAR FAOI CHAOMHNÚ SPEISIALTA
SPECIAL AREA OF CONSERVATION

LCS an Ribhéir
Kenmare River SAC

1:5000 O.S. TILE 6483a 33 of 213 Uimhir Bhileog Innéacs/ Index Sheet Number: 1

SITE CODE
002158

© Rannán Náisiúnta Mapála de Thailte Éireann. Gach ceart ar cosaint. Uimhir Ceadúnais CYAL50351092.
© National Mapping Division of Tailte Éireann . All rights reserved. Licence number CYAL50351092.
Córas Comhordanáidí: Trasteilgean Mercator na hÉireann / Co-ordinate System: Irish Transverse Mercator.

0 0.5km

Scála / Scale 1:7,500

Leagan / Version: 3.08

Arna chló an / Printed on: 27/03/2024

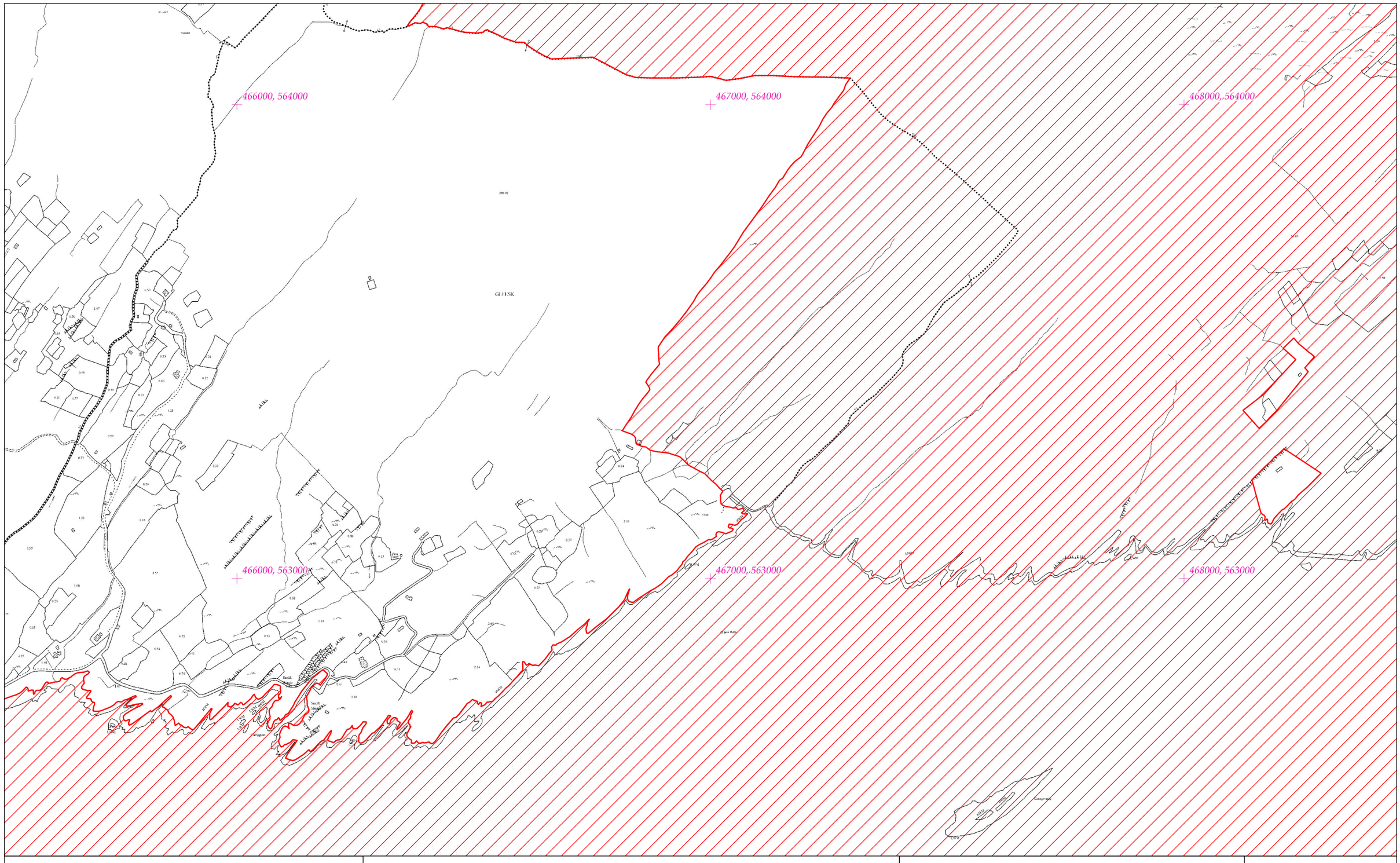

Rialachán 4(1)(b) / Regulation 4(1)(b)

Leathanach 34 de 213 (Co. Chorcaí and Co. Chiarraí)
Page 34 of 213 (Co. Cork and Co. Kerry)

LIMISTÉAR FAOI CHAOMHNÚ SPEISIALTA
SPECIAL AREA OF CONSERVATION

© Rannán Náisiúnta Mapála de Thailte Éireann. Gach ceart ar cosaint. Uimhir Ceadúnais CYAL50351092.
© National Mapping Division of Tailte Éireann . All rights reserved. Licence number CYAL50351092.
Córas Comhordanáidí: Trasteilgean Mercator na hÉireann / Co-ordinate System: Irish Transverse Mercator.

LCS an Ribhéir
Kenmare River SAC

1:5000 O.S. TILE 6483b 34 of 213 Uimhir Bhileog Innéacs/ Index Sheet Number: 2

0 0.5km

Scála / Scale 1:7,500

SITE CODE
002158

Leagan / Version: 3.08

Arna chló an / Printed on: 27/03/2024

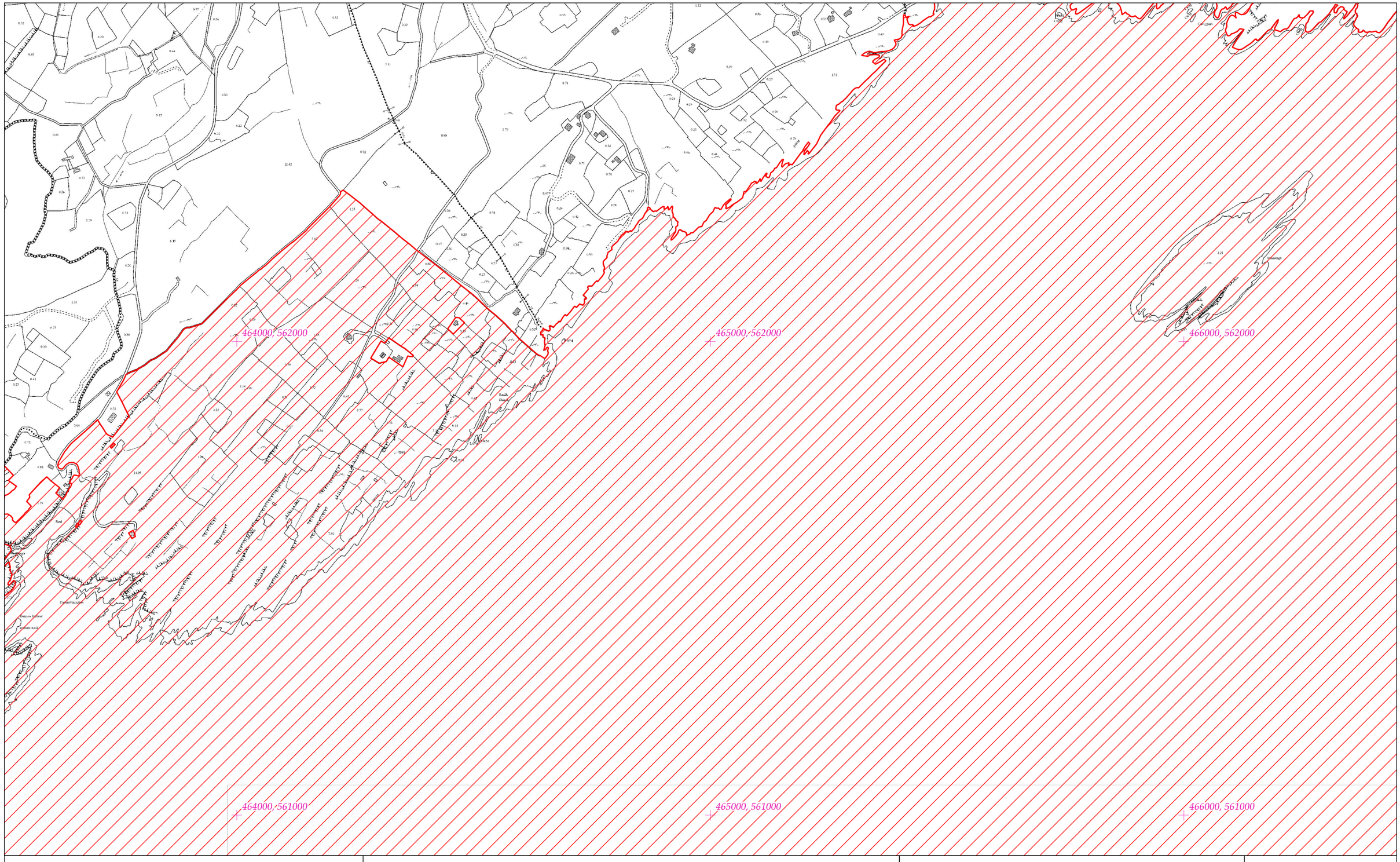

Rialachán 4(1)(b) / Regulation 4(1)(b)

Leathanach 35 de 213 (Co. Chorcaí and Co. Chiarraí)
Page 35 of 213 (Co. Cork and Co. Kerry)

LIMISTÉAR FAOI CHAOMHNÚ SPEISIALTA
SPECIAL AREA OF CONSERVATION

© Rannán Náisiúnta Mapála de Thailte Éireann. Gach ceart ar cosaint. Uimhir Ceadúnais CYAL50351092.
© National Mapping Division of Tailte Éireann . All rights reserved. Licence number CYAL50351092.
Córas Comhordanáidí: Trasteilgean Mercator na hÉireann / Co-ordinate System: Irish Transverse Mercator.

LCS an Ribhéir
Kenmare River SAC

1:5000 O.S. TILE 6483c 35 of 213 Uimhir Bhileog Innéacs/ Index Sheet Number: 1

0 0.5km

Scála / Scale 1:7,500

SITE CODE
002158

Leagan / Version: 3.08

Arna chló an / Printed on: 27/03/2024

Rialachán 4(1)(b) / Regulation 4(1)(b)

Leathanach 36 de 213 (Co. Chorcaí and Co. Chiarraí)
Page 36 of 213 (Co. Cork and Co. Kerry)

LIMISTÉAR FAOI CHAOMHNÚ SPEISIALTA
SPECIAL AREA OF CONSERVATION

© Rannán Náisiúnta Mapála de Thailte Éireann. Gach ceart ar cosaint. Uimhir Ceadúnais CYAL50351092.
© National Mapping Division of Tailte Éireann . All rights reserved. Licence number CYAL50351092.
Córas Comhordanáidí: Trasteilgean Mercator na hÉireann / Co-ordinate System: Irish Transverse Mercator.

LCS an Ribhéir
Kenmare River SAC

1:5000 O.S. TILE 6483d 36 of 213 Uimhir Bhileog Innéacs/ Index Sheet Number: 2

0 0.5km

Scála / Scale 1:7,500

SITE CODE
002158

Leagan / Version: 3.08

Arna chló an / Printed on: 27/03/2024

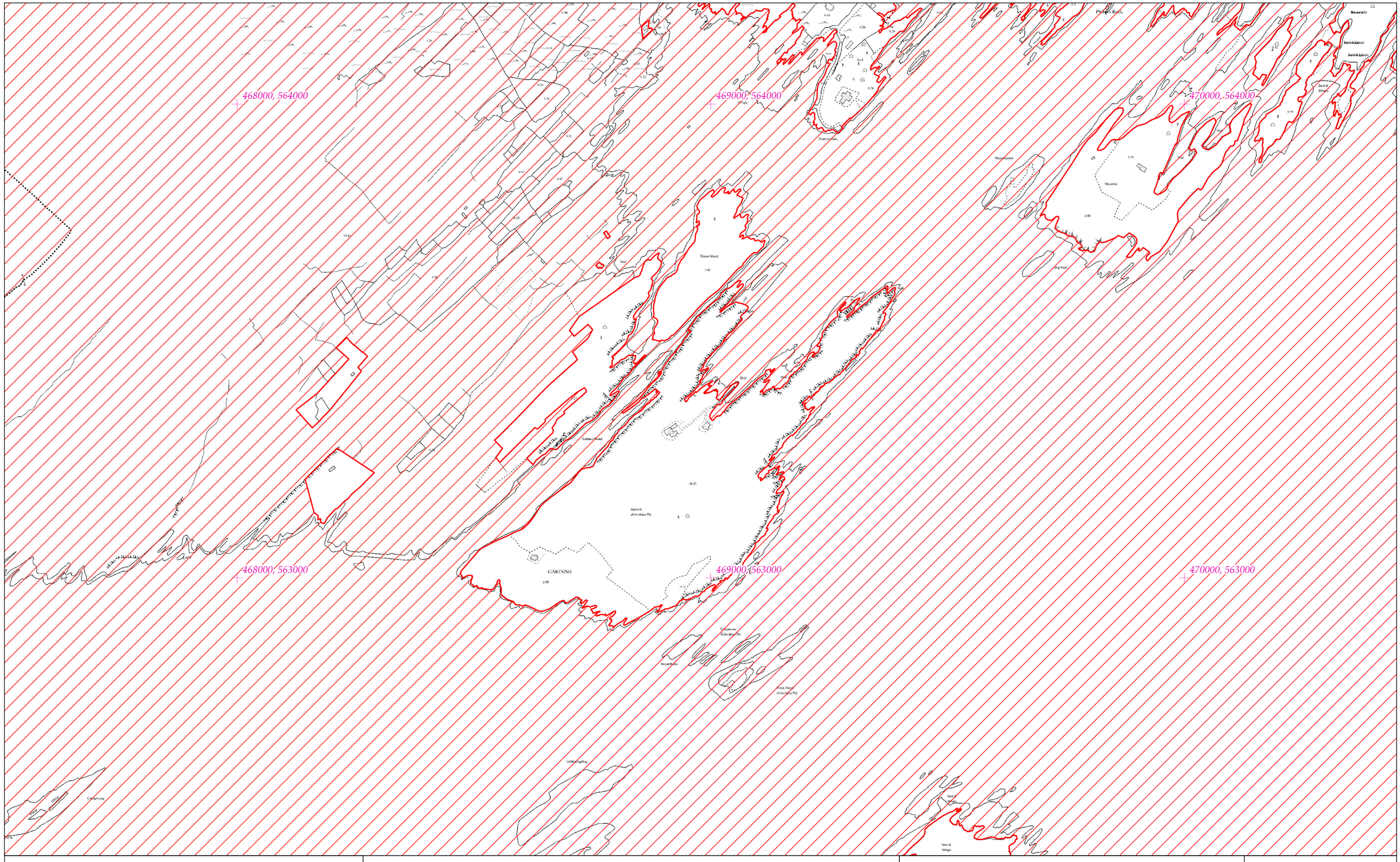

Rialachán 4(1)(b) / Regulation 4(1)(b)

Leathanach 37 de 213 (Co. Chorcaí and Co. Chiarraí)
Page 37 of 213 (Co. Cork and Co. Kerry)

LIMISTÉAR FAOI CHAOMHNÚ SPEISIALTA
SPECIAL AREA OF CONSERVATION

LCS an Ribhéir
Kenmare River SAC

1:5000 O.S. TILE 6484a 37 of 213 Uimhir Bhileog Innéacs/ Index Sheet Number: 2

SITE CODE
002158

© Rannán Náisiúnta Mapála de Thailte Éireann. Gach ceart ar cosaint. Uimhir Ceadúnais CYAL50351092.
© National Mapping Division of Tailte Éireann . All rights reserved. Licence number CYAL50351092.
Córas Comhordanáidí: Trasteilgean Mercator na hÉireann / Co-ordinate System: Irish Transverse Mercator.

0 0.5km
Scála / Scale 1:7,500

Leagan / Version: 3.08

Arna chló an / Printed on: 27/03/2024

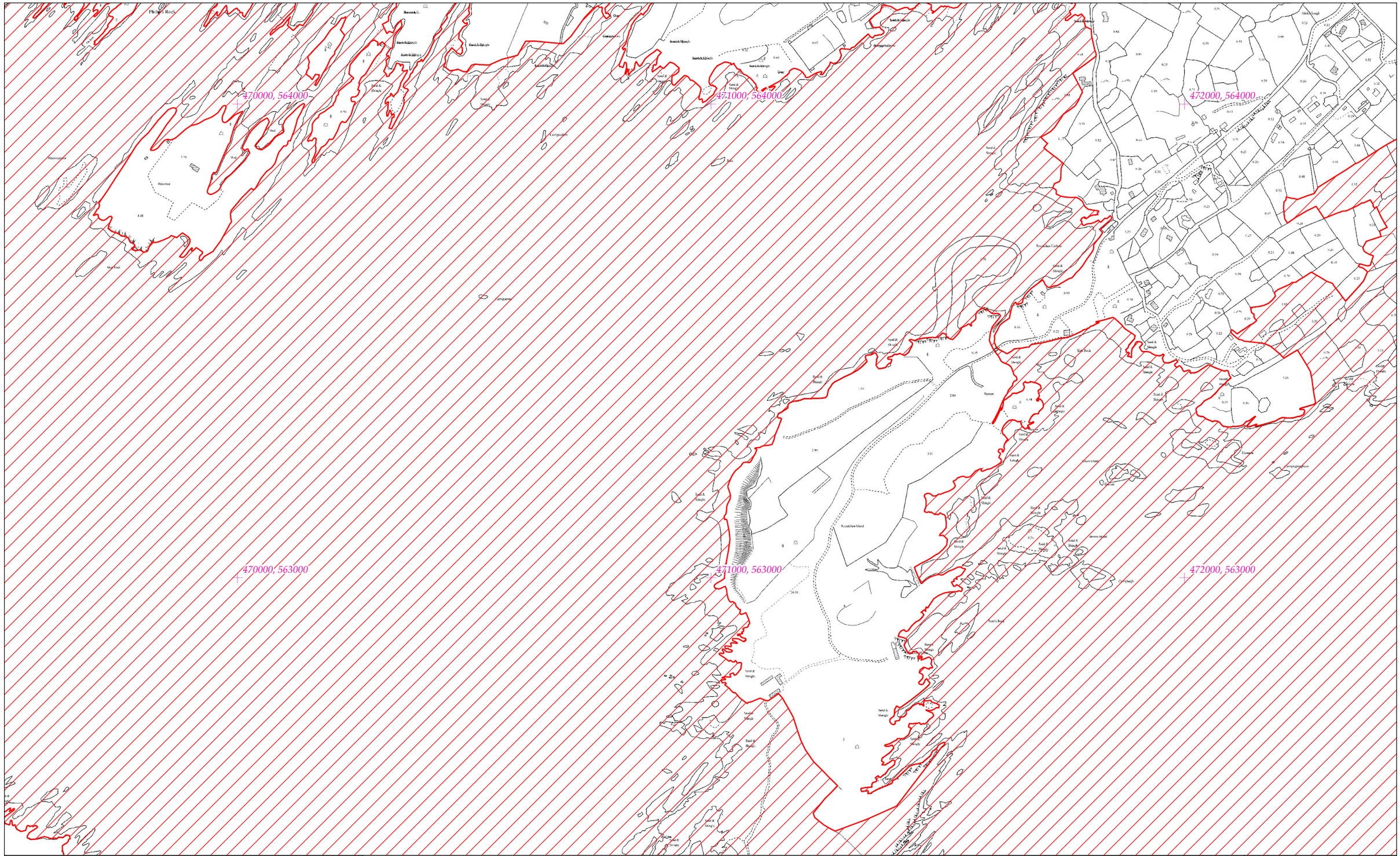

Rialachán 4(1)(b) / Regulation 4(1)(b)

Leathanach 38 de 213 (Co. Chorcaí and Co. Chiarraí)
Page 38 of 213 (Co. Cork and Co. Kerry)

LIMISTÉAR FAOI CHAOMHNÚ SPEISIALTA
SPECIAL AREA OF CONSERVATION

LCS an Ribhéir
Kenmare River SAC

1:5000 O.S. TILE 6484b 38 of 213 Uimhir Bhileog Innéacs/ Index Sheet Number: 2

SITE CODE
002158

© Rannán Náisiúnta Mapála de Thailte Éireann. Gach ceart ar cosaint. Uimhir Ceadúnais CYAL50351092.
© National Mapping Division of Tailte Éireann . All rights reserved. Licence number CYAL50351092.
Córas Comhordanáidí: Trasteilgean Mercator na hÉireann / Co-ordinate System: Irish Transverse Mercator.

0 0.5km

Scála / Scale 1:7,500

Leagan / Version: 3.08

Arna chló an / Printed on: 27/03/2024

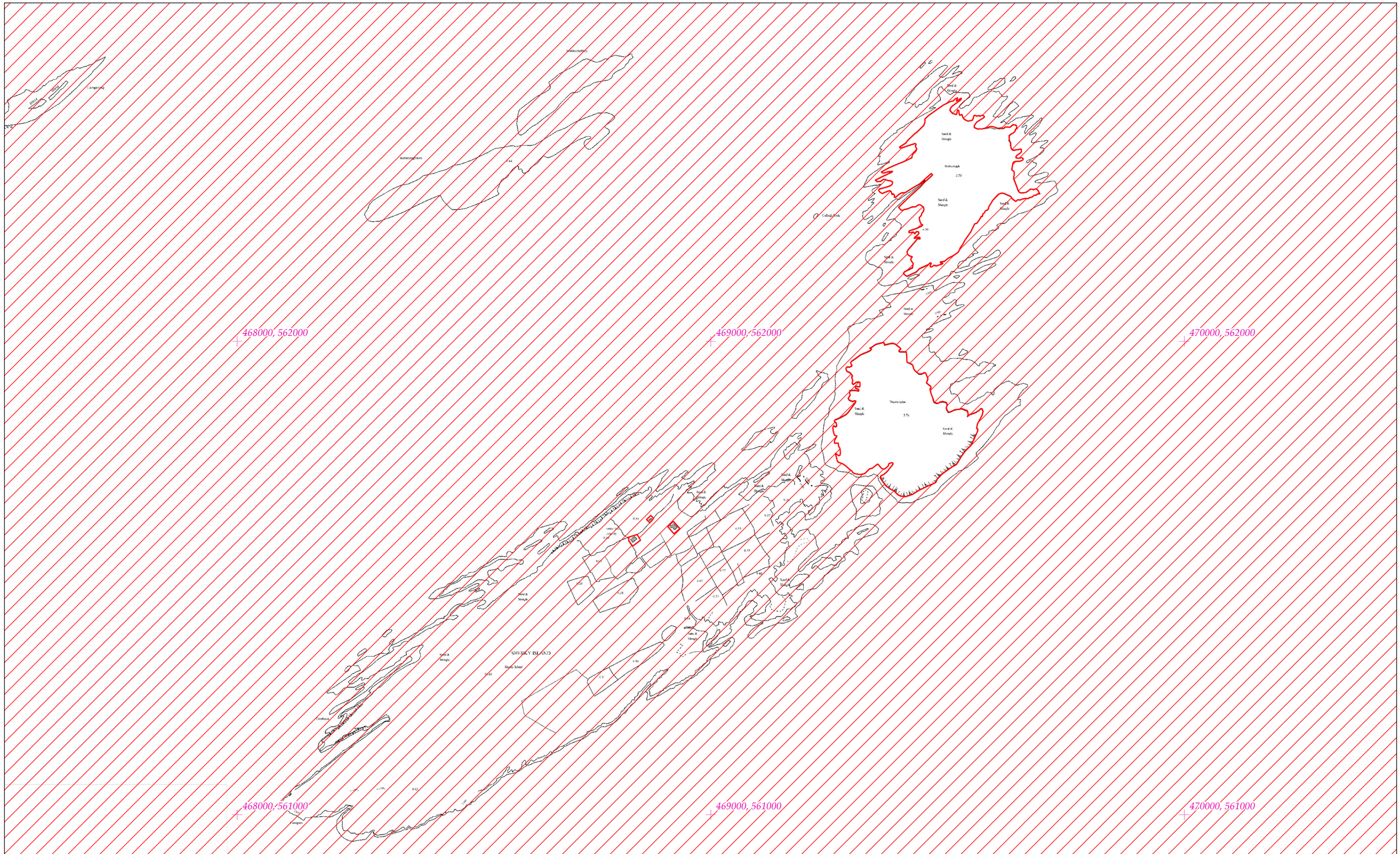

Rialachán 4(1)(b) / Regulation 4(1)(b)

Leathanach 39 de 213 (Co. Chorcaí and Co. Chiarraí)
Page 39 of 213 (Co. Cork and Co. Kerry)

LIMISTÉAR FAOI CHAOMHNÚ SPEISIALTA
SPECIAL AREA OF CONSERVATION

© Rannán Náisiúnta Mapála de Thailte Éireann. Gach ceart ar cosaint. Uimhir Ceadúnais CYAL50351092.
© National Mapping Division of Tailte Éireann . All rights reserved. Licence number CYAL50351092.
Córas Comhordanáidí: Trasteilgean Mercator na hÉireann / Co-ordinate System: Irish Transverse Mercator.

LCS an Ribhéir
Kenmare River SAC

1:5000 O.S. TILE 6484c 39 of 213 Uimhir Bhileog Innéacs/ Index Sheet Number: 2

0 0.5km

Scála / Scale 1:7,500

SITE CODE
002158

Leagan / Version: 3.08

Arna chló an / Printed on: 27/03/2024

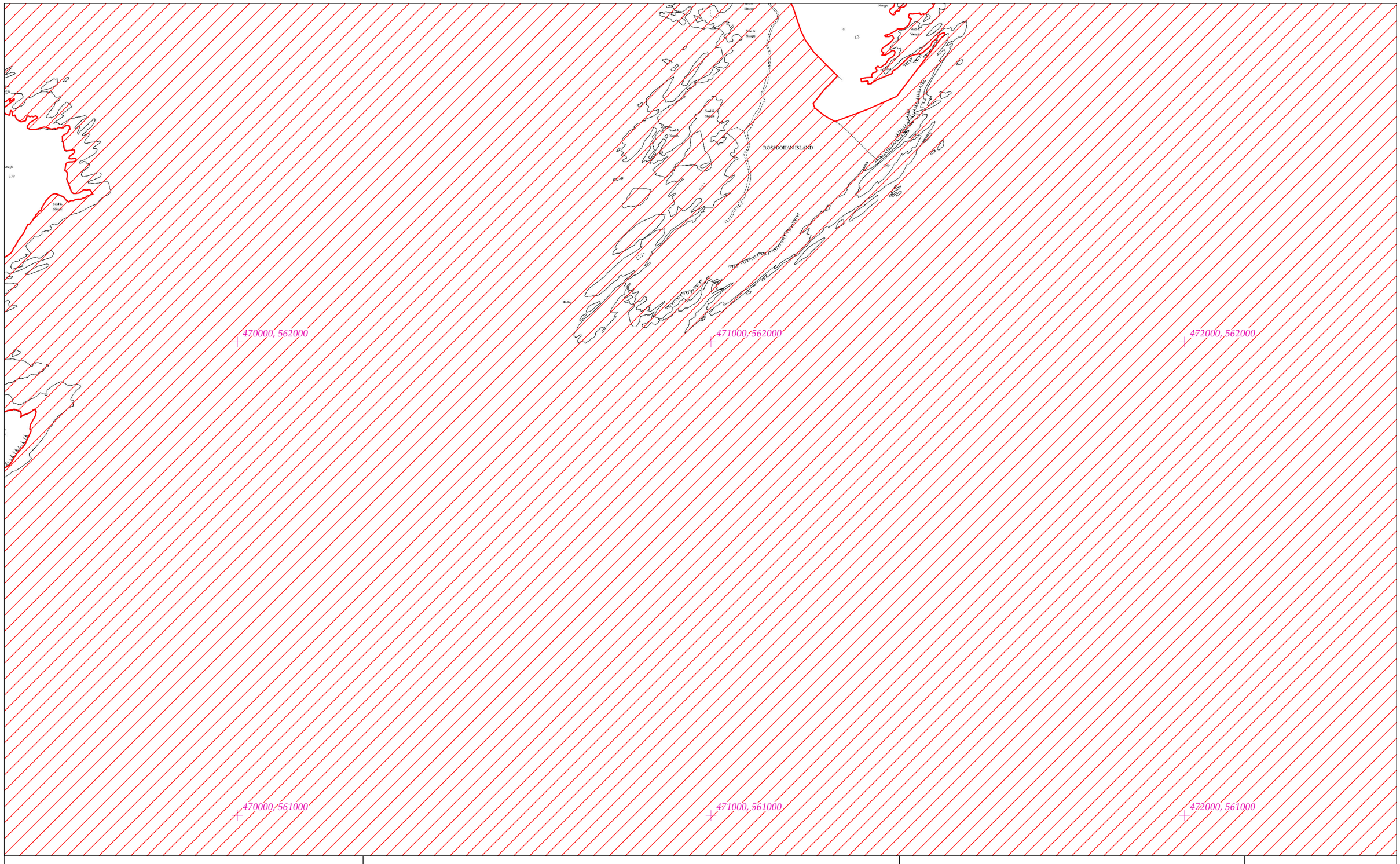

Rialachán 4(1)(b) / Regulation 4(1)(b)

Leathanach 40 de 213 (Co. Chorcaí and Co. Chiarraí)
Page 40 of 213 (Co. Cork and Co. Kerry)

LIMISTÉAR FAOI CHAOMHNÚ SPEISIALTA
SPECIAL AREA OF CONSERVATION

© Rannán Náisiúnta Mapála de Thailte Éireann. Gach ceart ar cosaint. Uimhir Ceadúnais CYAL50351092.
© National Mapping Division of Tailte Éireann . All rights reserved. Licence number CYAL50351092.
Córas Comhordanáidí: Trasteilgean Mercator na hÉireann / Co-ordinate System: Irish Transverse Mercator.

LCS an Ribhéir
Kenmare River SAC

1:5000 O.S. TILE 6484d 40 of 213 Uimhir Bhileog Innéacs/ Index Sheet Number: 2

0 0.5km

Scála / Scale 1:7,500

SITE CODE
002158

Leagan / Version: 3.08

Arna chló an / Printed on: 27/03/2024

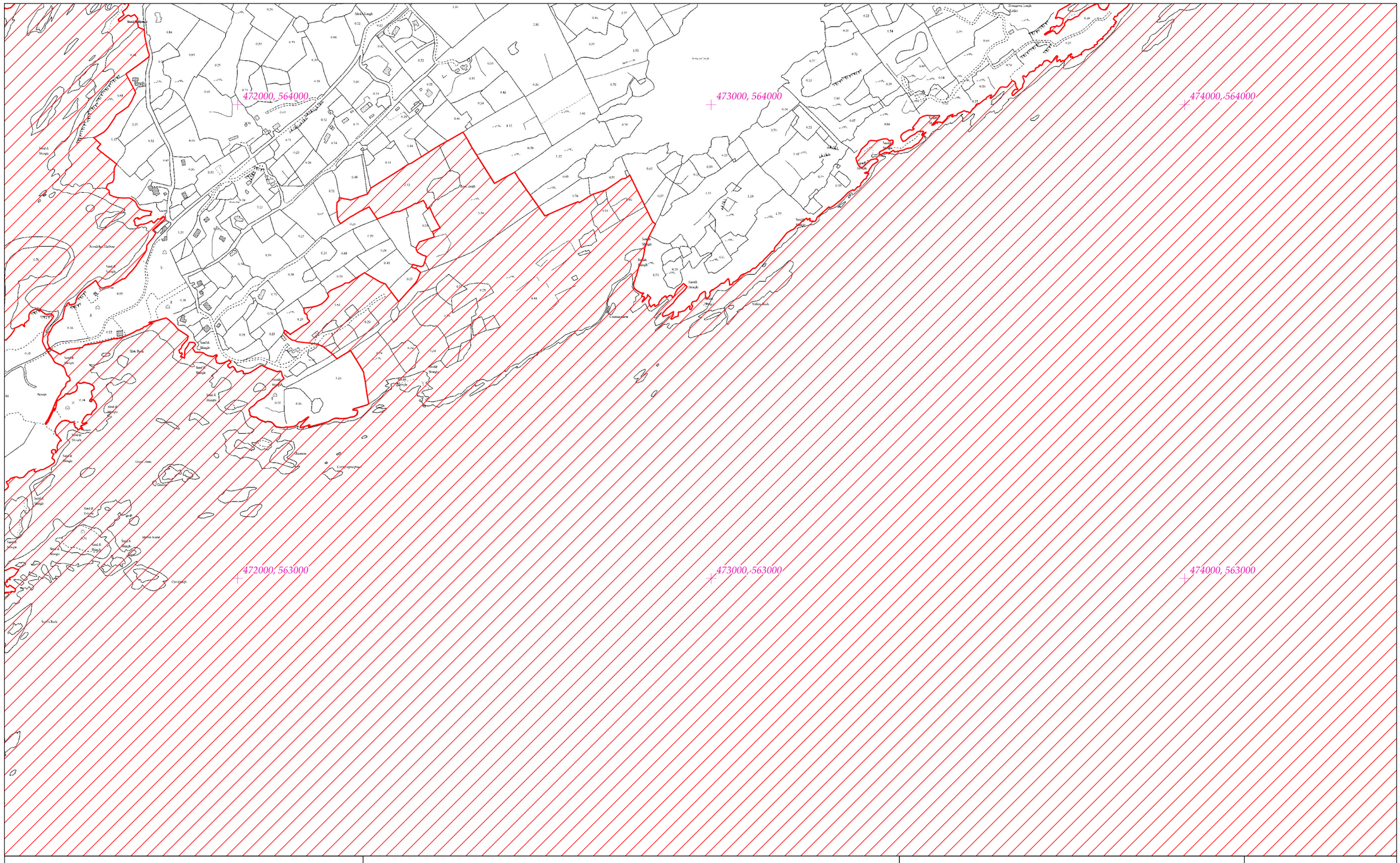

Rialachán 4(1)(b) / Regulation 4(1)(b)

Leathanach 41 de 213 (Co. Chorcaí and Co. Chiarraí)
Page 41 of 213 (Co. Cork and Co. Kerry)

LIMISTÉAR FAOI CHAOMHNÚ SPEISIALTA
SPECIAL AREA OF CONSERVATION

© Rannán Náisiúnta Mapála de Thailte Éireann. Gach ceart ar cosaint. Uimhir Ceadúnais CYAL50351092.
© National Mapping Division of Tailte Éireann . All rights reserved. Licence number CYAL50351092.
Córas Comhordanáidí: Trasteilgean Mercator na hÉireann / Co-ordinate System: Irish Transverse Mercator.

LCS an Ribhéir
Kenmare River SAC

1:5000 O.S. TILE 6485a 41 of 213 Uimhir Bhileog Innéacs/ Index Sheet Number: 2

0 0.5km

Scála / Scale 1:7,500

SITE CODE
002158

Leagan / Version: 3.08

Arna chló an / Printed on: 27/03/2024



Rialachán 4(1)(b) / Regulation 4(1)(b)

Leathanach 42 de 213 (Co. Chorcaí and Co. Chiarraí)
Page 42 of 213 (Co. Cork and Co. Kerry)

LIMISTÉAR FAOI CHAOMHNÚ SPEISIALTA
SPECIAL AREA OF CONSERVATION

© Rannán Náisiúnta Mapála de Thailte Éireann. Gach ceart ar cosaint. Uimhir Ceadúnais CYAL50351092.
© National Mapping Division of Tailte Éireann . All rights reserved. Licence number CYAL50351092.
Córas Comhordanáidí: Trasteilgean Mercator na hÉireann / Co-ordinate System: Irish Transverse Mercator.

LCS an Ribhéir
Kenmare River SAC

1:5000 O.S. TILE 6485b 42 of 213 Uimhir Bhileog Innéacs/ Index Sheet Number: 2

0 0.5km

Scála / Scale 1:7,500

SITE CODE
002158

Leagan / Version: 3.08

Arna chló an / Printed on: 27/03/2024



Rialachán 4(1)(b) / Regulation 4(1)(b)

Leathanach 43 de 213 (Co. Chorcaí and Co. Chiarraí)
Page 43 of 213 (Co. Cork and Co. Kerry)

LIMISTÉAR FAOI CHAOMHNÚ SPEISIALTA
SPECIAL AREA OF CONSERVATION

© Rannán Náisiúnta Mapála de Thailte Éireann. Gach ceart ar cosaint. Uimhir Ceadúnais CYAL50351092.
© National Mapping Division of Tailte Éireann . All rights reserved. Licence number CYAL50351092.
Córas Comhordanáidí: Trasteilgean Mercator na hÉireann / Co-ordinate System: Irish Transverse Mercator.

LCS an Ribhéir
Kenmare River SAC

1:5000 O.S. TILE 6485c 43 of 213 Uimhir Bhileog Innéacs/ Index Sheet Number: 2

0 0.5km

Scála / Scale 1:7,500

SITE CODE
002158

Leagan / Version: 3.08

Arna chló an / Printed on: 27/03/2024

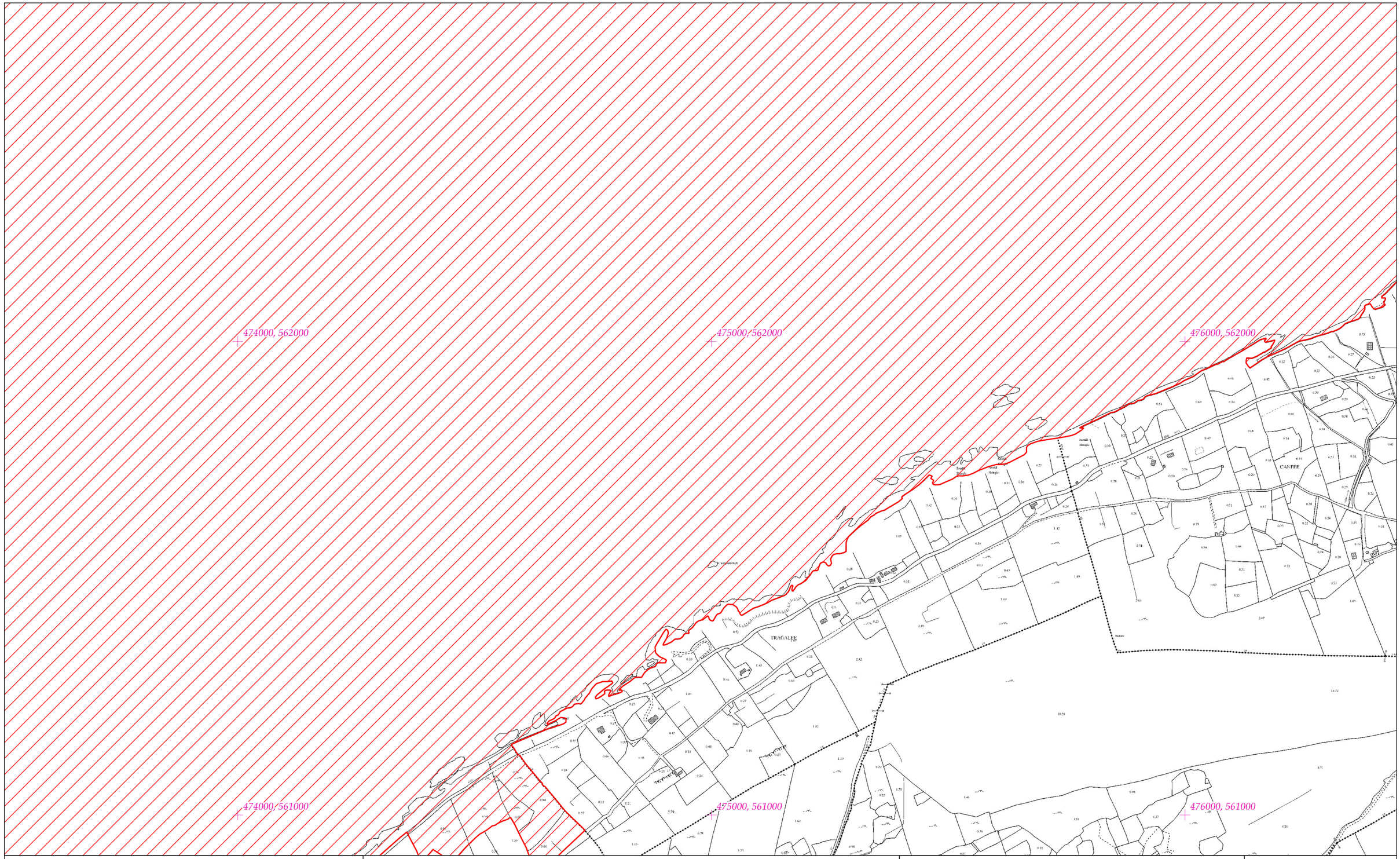

Rialachán 4(1)(b) / Regulation 4(1)(b)

Leathanach 44 de 213 (Co. Chorcaí and Co. Chiarraí)
Page 44 of 213 (Co. Cork and Co. Kerry)

LIMISTÉAR FAOI CHAOMHNÚ SPEISIALTA
SPECIAL AREA OF CONSERVATION

LCS an Ribhéir
Kenmare River SAC

1:5000 O.S. TILE 6485d 44 of 213 Uimhir Bhileog Innéacs/ Index Sheet Number: 2

SITE CODE
002158

© Rannán Náisiúnta Mapála de Thailte Éireann. Gach ceart ar cosaint. Uimhir Ceadúnais CYAL50351092.
© National Mapping Division of Tailte Éireann . All rights reserved. Licence number CYAL50351092.
Córas Comhordanáidí: Trasteilgean Mercator na hÉireann / Co-ordinate System: Irish Transverse Mercator.

0 0.5km

Scála / Scale 1:7,500

Leagan / Version: 3.08

Arna chló an / Printed on: 27/03/2024

476000, 564000

477000, 564000

478000, 564000

476000, 563000

477000, 563000

478000, 563000

ARDEA

Rialachán 4(1)(b) / Regulation 4(1)(b)

Leathanach 45 de 213 (Co. Chorcaí and Co. Chiarraí)
Page 45 of 213 (Co. Cork and Co. Kerry)

LIMISTÉAR FAOI CHAOMHNÚ SPEISIALTA
SPECIAL AREA OF CONSERVATION

© Rannán Náisiúnta Mapála de Thailte Éireann. Gach ceart ar cosaint. Uimhir Ceadúnais CYAL50351092.
© National Mapping Division of Tailte Éireann . All rights reserved. Licence number CYAL50351092.
Córas Comhordanáidí: Trasteilgean Mercator na hÉireann / Co-ordinate System: Irish Transverse Mercator.

LCS an Ribhéir
Kenmare River SAC

1:5000 O.S. TILE 6486a 45 of 213 Uimhir Bhileog Innéacs/ Index Sheet Number: 2

SITE CODE
002158

0 0.5km

Scála / Scale 1:7,500

Leagan / Version: 3.08

Arna chló an / Printed on: 27/03/2024

478000, 564000

479000, 564000

480000, 564000

478000, 563000

479000, 563000

480000, 563000

CLOONEE

ARDFA

Sand & Shingle

Tidal Boundary

Clonee Lough (Lower)

Clonee Lough

Derrynane Beg

Derrynane House

Derrynane Strand

Derrynane Stream

Derrynane Wood

Caherdaniel

Caherdaniel Post Office

Derrynane Bridge

Derrynane Abbey

Derrynane Beg Wood

Derrynane Lodge

Derrynane Strand Car Park

Derrynane Strand Picnic Area

Derrynane Strand Toilets

Derrynane Strand Visitor Centre

Derrynane Strand Wood

Derrynane Stream

Derrynane Wood

476000, 562000

477000, 562000

478000, 562000

476000, 561000

477000, 561000

478000,,561000

CANFEE

LEHID(ED ARDEA)

Rialachán 4(1)(b) / Regulation 4(1)(b)

Leathanach 47 de 213 (Co. Chorcaí and Co. Chiarraí)
Page 47 of 213 (Co. Cork and Co. Kerry)

LIMISTÉAR FAOI CHAOMHNÚ SPEISIALTA
SPECIAL AREA OF CONSERVATION

© Rannán Náisiúnta Mapála de Thailte Éireann. Gach ceart ar cosaint. Uimhir Ceadúnais CYAL50351092.
© National Mapping Division of Tailte Éireann . All rights reserved. Licence number CYAL50351092.
Córas Comhordanáidí: Trasteilgean Mercator na hÉireann / Co-ordinate System: Irish Transverse Mercator.

LCS an Ribhéir
Kenmare River SAC

1:5000 O.S. TILE 6486c 47 of 213 Uimhir Bhileog Innéacs/ Index Sheet Number: 2

0 0.5km

Scála / Scale 1:7,500

SITE CODE
002158

Leagan / Version: 3.08

Arna chló an / Printed on: 27/03/2024

446000, 559000

447000, 559000

448000, 559000

446000, 558000

447000, 558000

448000, 558000

Rialachán 4(1)(b) / Regulation 4(1)(b)

Leathanach 48 de 213 (Co. Chorcaí and Co. Chiarraí)
Page 48 of 213 (Co. Cork and Co. Kerry)

LIMISTÉAR FAOI CHAOMHNÚ SPEISIALTA
SPECIAL AREA OF CONSERVATION

© Rannán Náisiúnta Mapála de Thailte Éireann. Gach ceart ar cosaint. Uimhir Ceadúnais CYAL50351092.
© National Mapping Division of Tailte Éireann . All rights reserved. Licence number CYAL50351092.
Córas Comhordanáidí: Trasteilgean Mercator na hÉireann / Co-ordinate System: Irish Transverse Mercator.

LCS an Ribhéir
Kenmare River SAC

1:5000 O.S. TILE 6517d 48 of 213 Uimhir Bhileog Innéacs/ Index Sheet Number: 1

0 0.5km

Scála / Scale 1:7,500

SITE CODE
002158

Leagan / Version: 3.08

Arna chló an / Printed on: 27/03/2024

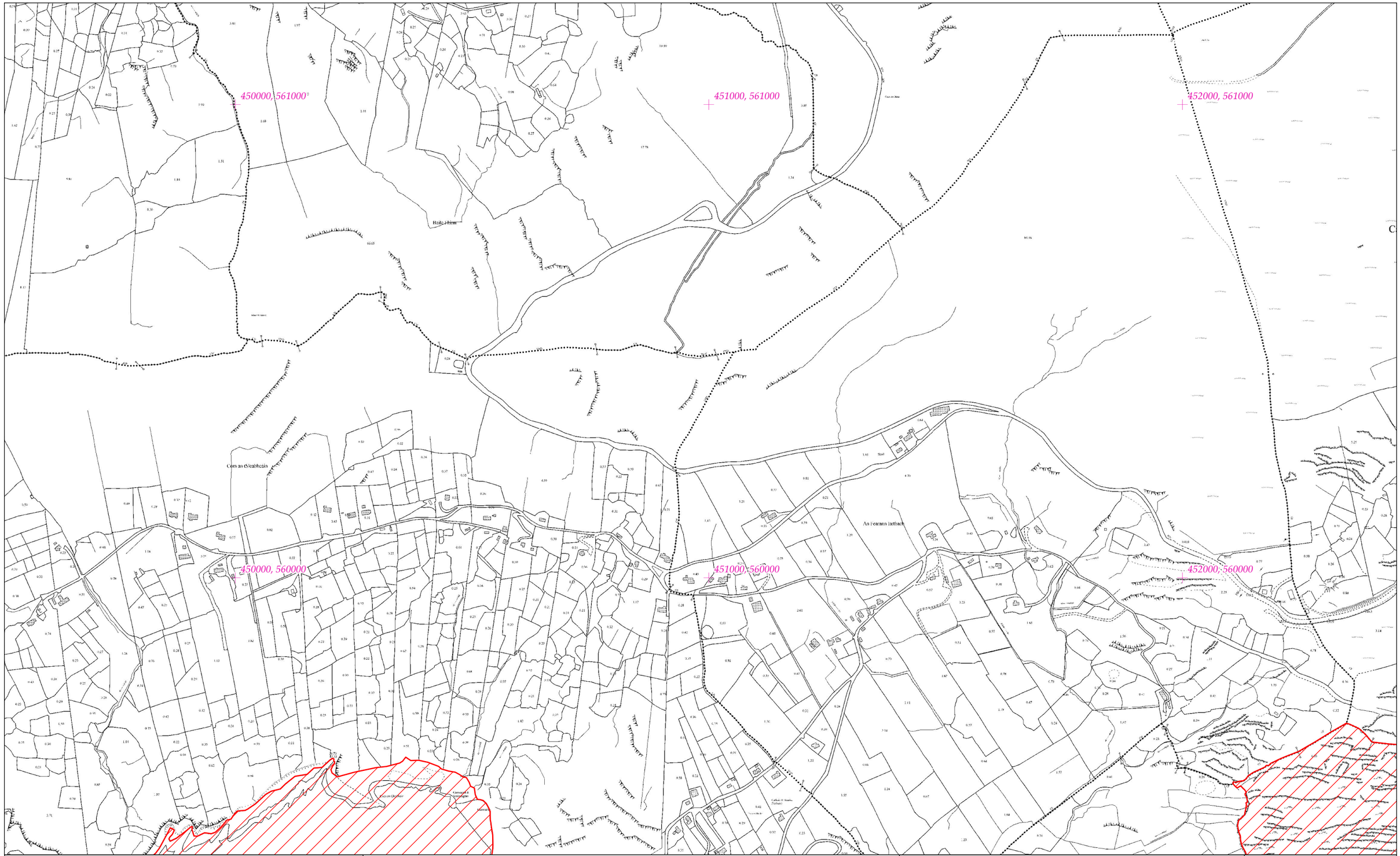

Rialachán 4(1)(b) / Regulation 4(1)(b)

Leathanach 49 de 213 (Co. Chorcaí and Co. Chiarraí)
Page 49 of 213 (Co. Cork and Co. Kerry)

LIMISTÉAR FAOI CHAOMHNÚ SPEISIALTA
SPECIAL AREA OF CONSERVATION

LCS an Ribhéir
Kenmare River SAC

1:5000 O.S. TILE 6518b 49 of 213 Uimhir Bhileog Innéacs/ Index Sheet Number: 1

SITE CODE
002158

© Rannán Náisiúnta Mapála de Thailte Éireann. Gach ceart ar cosaint. Uimhir Ceadúnais CYAL50351092.
© National Mapping Division of Tailte Éireann . All rights reserved. Licence number CYAL50351092.
Córas Comhordanáidí: Trasteilgean Mercator na hÉireann / Co-ordinate System: Irish Transverse Mercator.

0 0.5km
Scála / Scale 1:7,500

Leagan / Version: 3.08

Arna chló an / Printed on: 27/03/2024

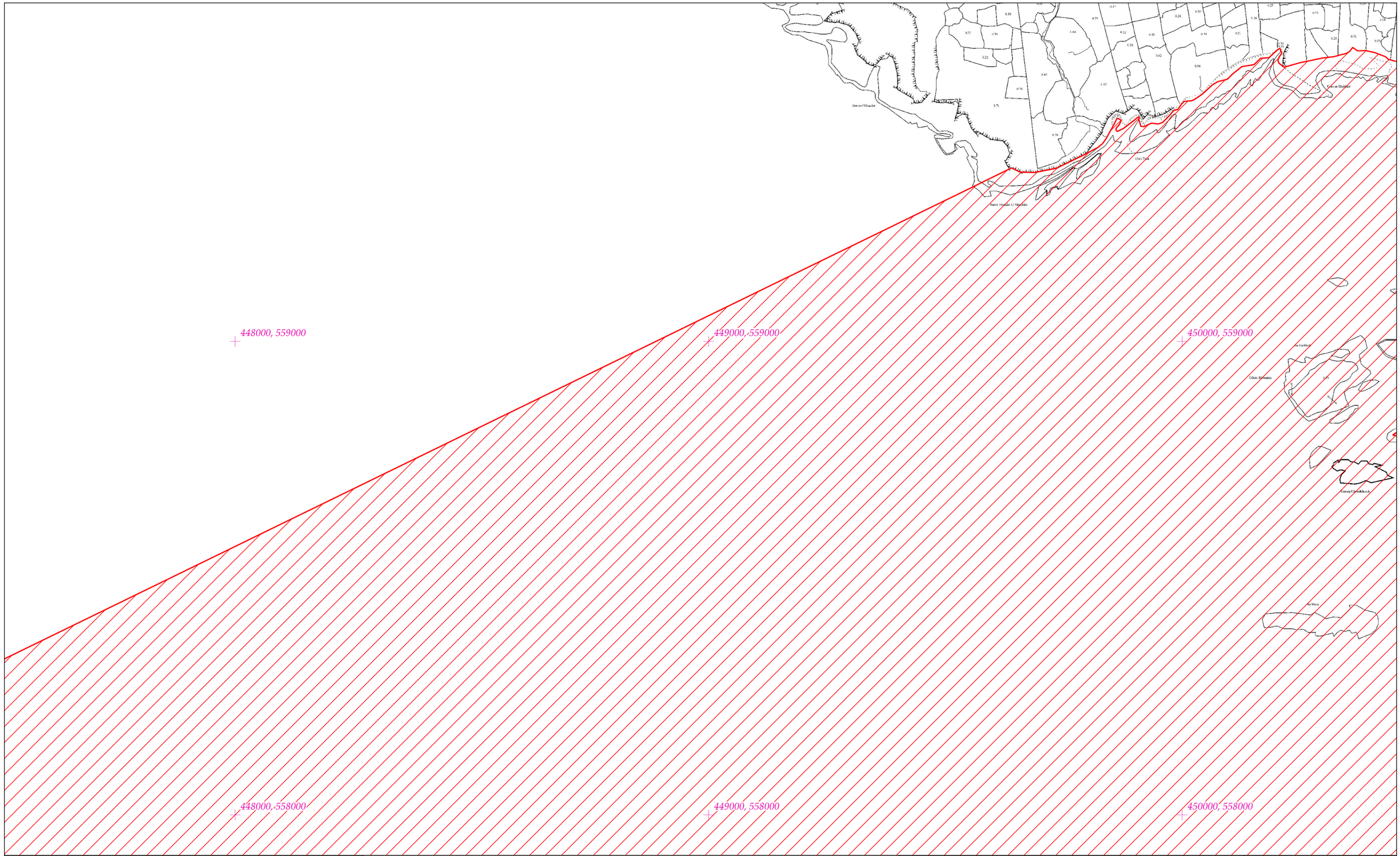

Rialachán 4(1)(b) / Regulation 4(1)(b)

Leathanach 50 de 213 (Co. Chorcaí and Co. Chiarraí)
Page 50 of 213 (Co. Cork and Co. Kerry)

LIMISTÉAR FAOI CHAOMHNÚ SPEISIALTA
SPECIAL AREA OF CONSERVATION

LCS an Ribhéir
Kenmare River SAC

1:5000 O.S. TILE 6518c 50 of 213 Uimhir Bhileog Innéacs/ Index Sheet Number: 1

SITE CODE
002158

© Rannán Náisiúnta Mapála de Thailte Éireann. Gach ceart ar cosaint. Uimhir Ceadúnais CYAL50351092.
© National Mapping Division of Tailte Éireann . All rights reserved. Licence number CYAL50351092.
Córas Comhordanáidí: Trasteilgean Mercator na hÉireann / Co-ordinate System: Irish Transverse Mercator.

0 0.5km

Scála / Scale 1:7,500

Leagan / Version: 3.08

Arna chló an / Printed on: 27/03/2024

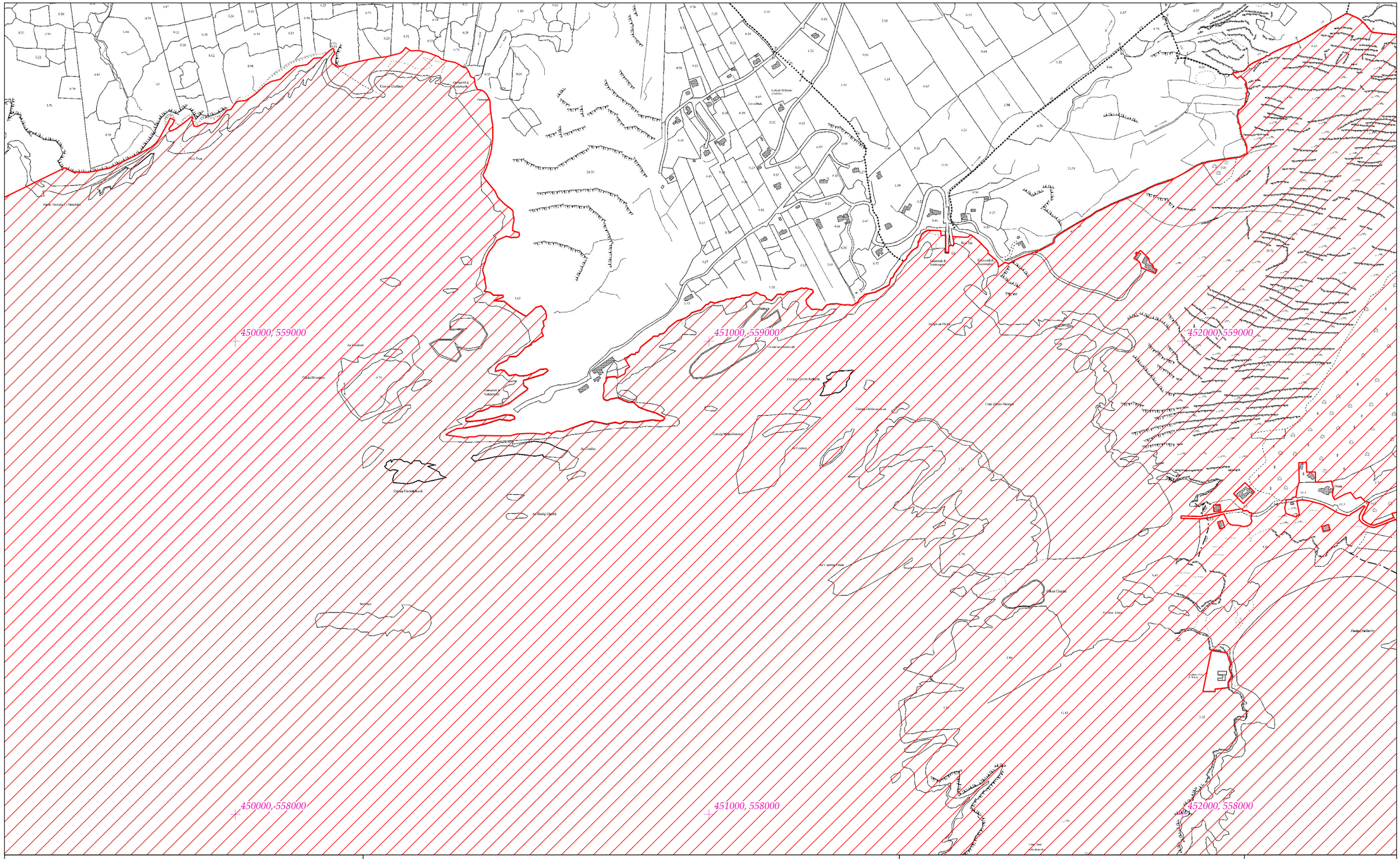

Rialachán 4(1)(b) / Regulation 4(1)(b)

Leathanach 51 de 213 (Co. Chorcaí and Co. Chiarraí)
Page 51 of 213 (Co. Cork and Co. Kerry)

LIMISTÉAR FAOI CHAOMHNÚ SPEISIALTA
SPECIAL AREA OF CONSERVATION

© Rannán Náisiúnta Mapála de Thailte Éireann. Gach ceart ar cosaint. Uimhir Ceadúnais CYAL50351092.
© National Mapping Division of Tailte Éireann . All rights reserved. Licence number CYAL50351092.
Córas Comhordanáidí: Trasteilgean Mercator na hÉireann / Co-ordinate System: Irish Transverse Mercator.

LCS an Ribhéir
Kenmare River SAC

1:5000 O.S. TILE 6518d 51 of 213 Uimhir Bhileog Innéacs/ Index Sheet Number: 1

0 0.5km

Scála / Scale 1:7,500

SITE CODE
002158

Leagan / Version: 3.08

Arna chló an / Printed on: 27/03/2024

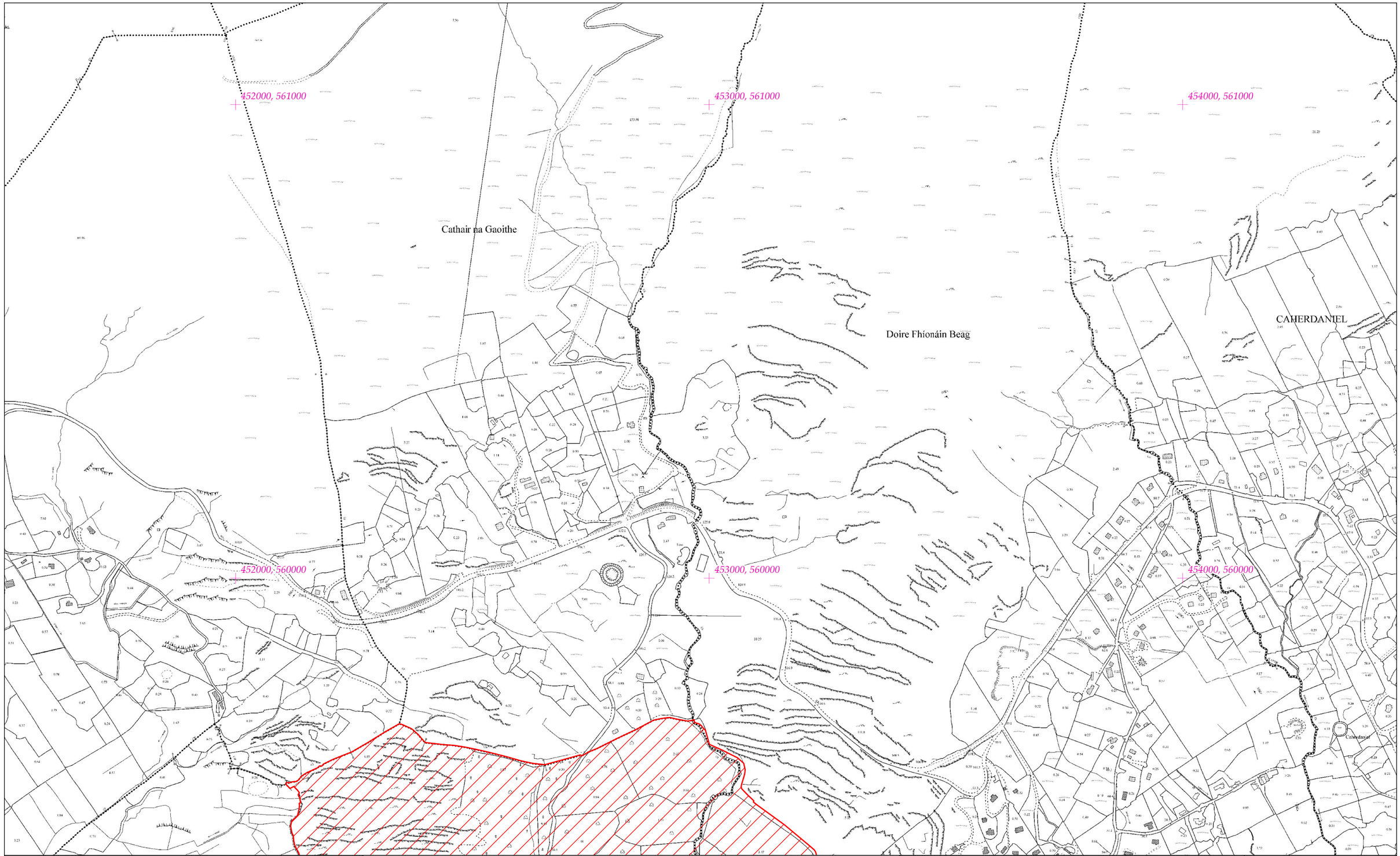

Rialachán 4(1)(b) / Regulation 4(1)(b)

Leathanach 52 de 213 (Co. Chorcaí and Co. Chiarraí)
Page 52 of 213 (Co. Cork and Co. Kerry)

LIMISTÉAR FAOI CHAOMHNÚ SPEISIALTA
SPECIAL AREA OF CONSERVATION

LCS an Ribhéir
Kenmare River SAC

1:5000 O.S. TILE 6519a 52 of 213 Uimhir Bhileog Innéacs/ Index Sheet Number: 1

SITE CODE
002158

© Rannán Náisiúnta Mapála de Thailte Éireann. Gach ceart ar cosaint. Uimhir Ceadúnais CYAL50351092.
© National Mapping Division of Tailte Éireann . All rights reserved. Licence number CYAL50351092.
Córas Comhordanáidí: Trasteilgean Mercator na hÉireann / Co-ordinate System: Irish Transverse Mercator.

0 0.5km

Scála / Scale 1:7,500

Leagan / Version: 3.08

Arna chló an / Printed on: 27/03/2024

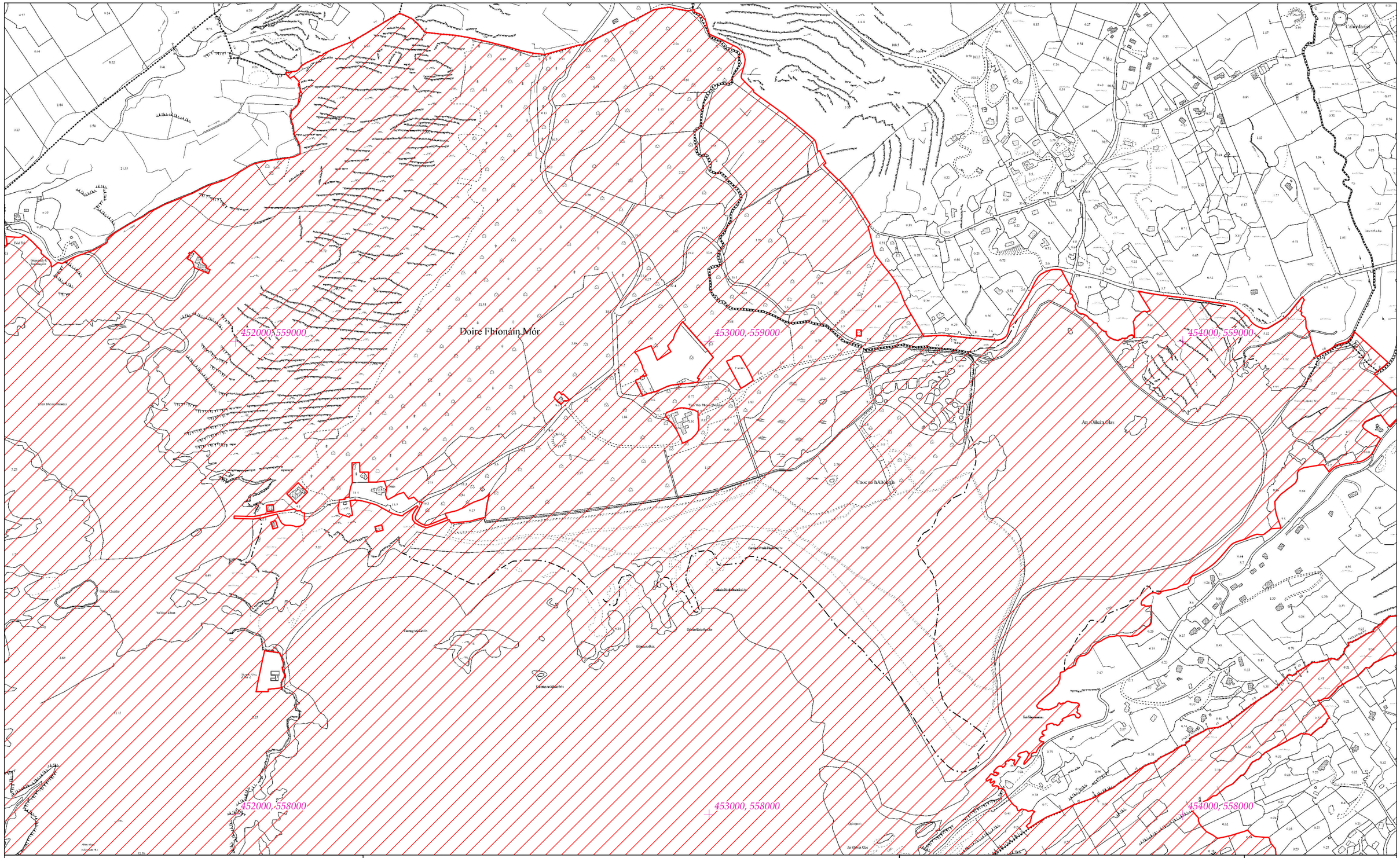

Rialachán 4(1)(b) / Regulation 4(1)(b)

Leathanach 53 de 213 (Co. Chorcaí and Co. Chiarraí)
Page 53 of 213 (Co. Cork and Co. Kerry)

LIMISTÉAR FAOI CHAOMHNÚ SPEISIALTA
SPECIAL AREA OF CONSERVATION

LCS an Ribhéir
Kenmare River SAC

1:5000 O.S. TILE 6519c 53 of 213 Uimhir Bhileog Innéacs/ Index Sheet Number: 1

SITE CODE
002158

© Rannán Náisiúnta Mapála de Thailte Éireann. Gach ceart ar cosaint. Uimhir Ceadúnais CYAL50351092.
© National Mapping Division of Tailte Éireann . All rights reserved. Licence number CYAL50351092.
Córas Comhordanáidí: Trasteilgean Mercator na hÉireann / Co-ordinate System: Irish Transverse Mercator.

0 0.5km
Scála / Scale 1:7,500

Leagan / Version: 3.08

Arna chló an / Printed on: 27/03/2024

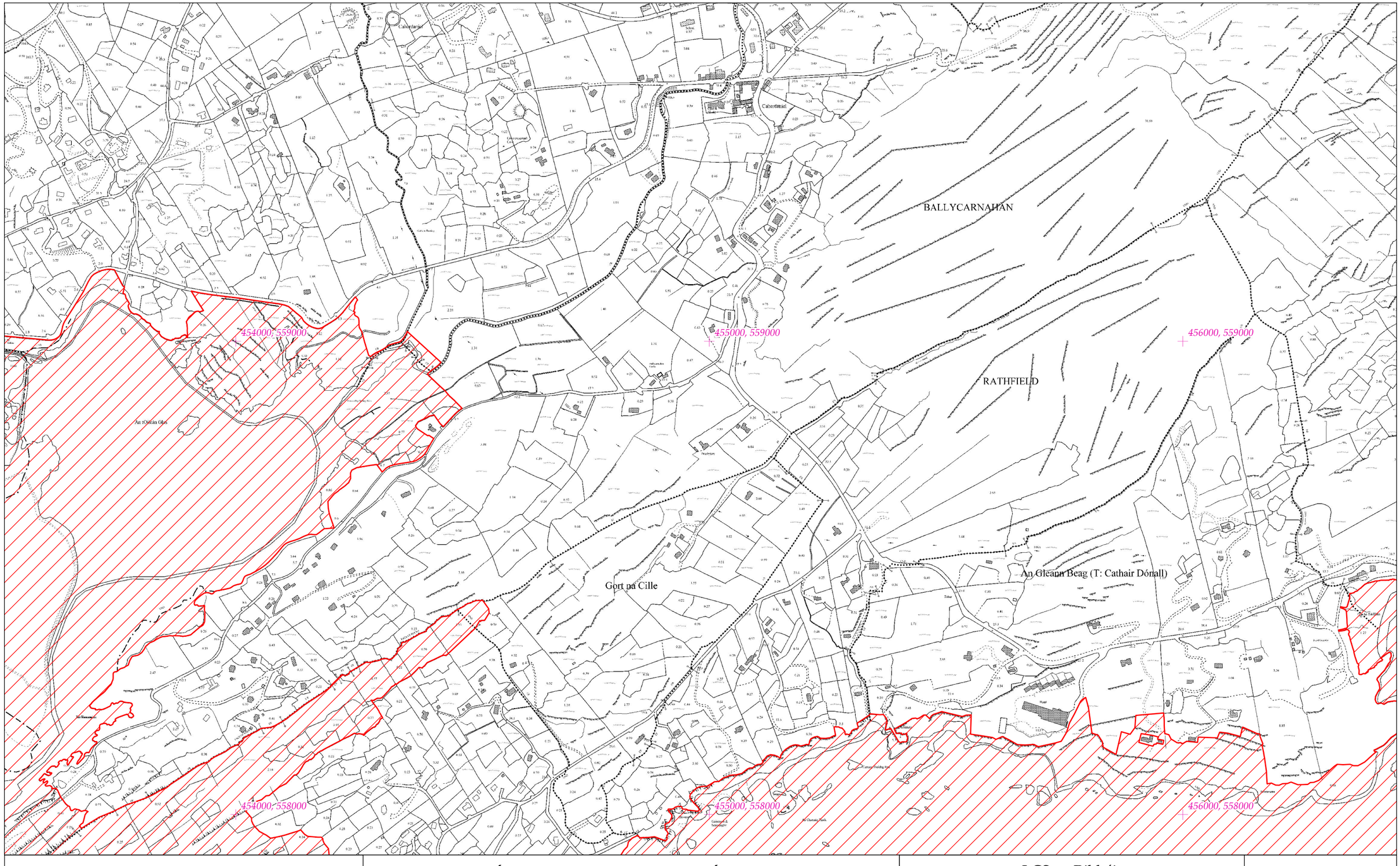

Rialachán 4(1)(b) / Regulation 4(1)(b)

Leathanach 54 de 213 (Co. Chorcaí and Co. Chiarraí)
Page 54 of 213 (Co. Cork and Co. Kerry)

LIMISTÉAR FAOI CHAOMHNÚ SPEISIALTA
SPECIAL AREA OF CONSERVATION

© Rannán Náisiúnta Mapála de Thailte Éireann. Gach ceart ar cosaint. Uimhir Ceadúnais CYAL50351092.
© National Mapping Division of Tailte Éireann . All rights reserved. Licence number CYAL50351092.
Córas Comhordanáidí: Trasteilgean Mercator na hÉireann / Co-ordinate System: Irish Transverse Mercator.

LCS an Ribhéir
Kenmare River SAC

1:5000 O.S. TILE 6519d 54 of 213 Uimhir Bhileog Innéacs/ Index Sheet Number: 1

0 0.5km

Scála / Scale 1:7,500

SITE CODE
002158

Leagan / Version: 3.08

Arna chló an / Printed on: 27/03/2024

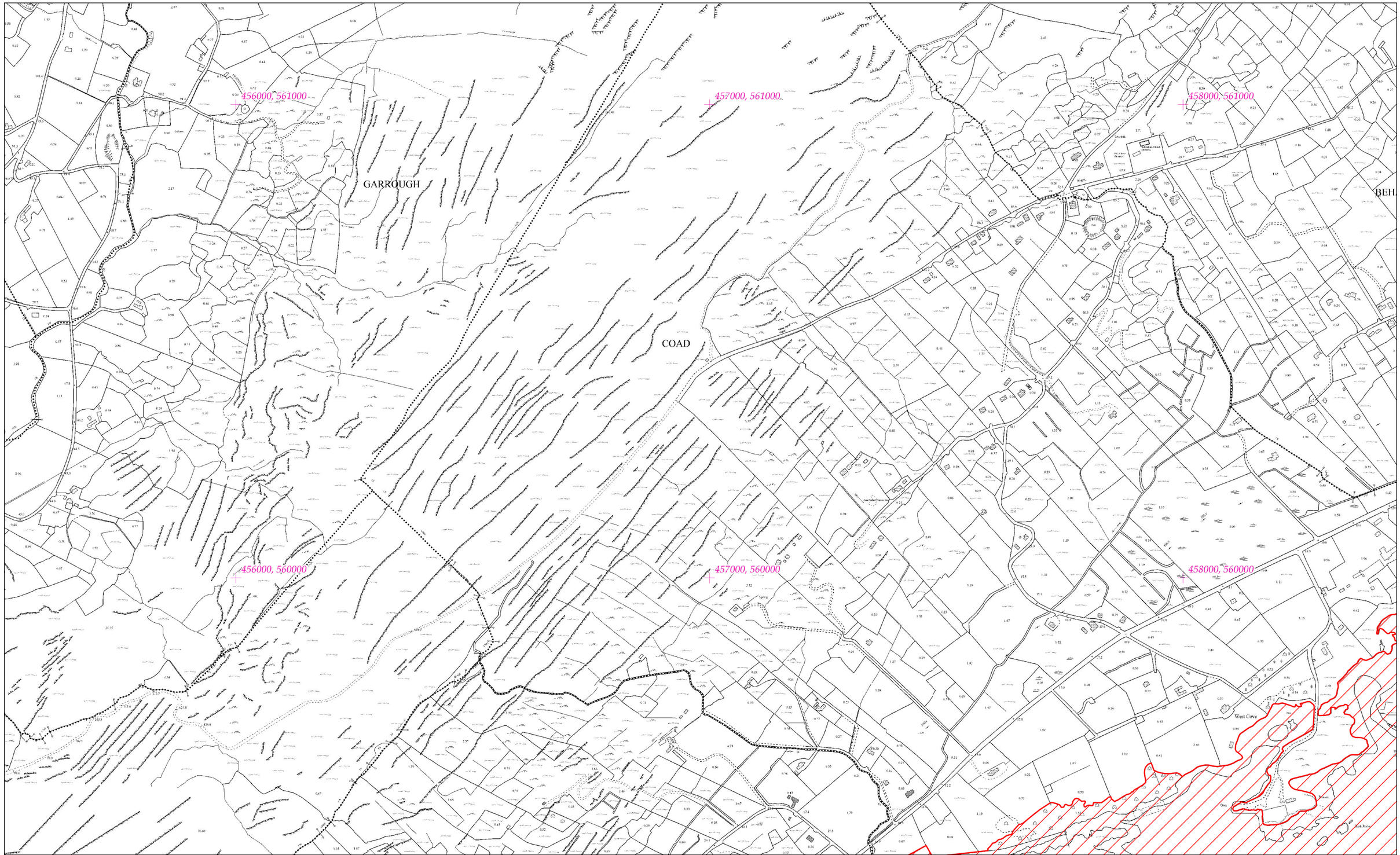

Rialachán 4(1)(b) / Regulation 4(1)(b)

Leathanach 55 de 213 (Co. Chorcaí and Co. Chiarraí)
Page 55 of 213 (Co. Cork and Co. Kerry)

LIMISTÉAR FAOI CHAOMHNÚ SPEISIALTA
SPECIAL AREA OF CONSERVATION

© Rannán Náisiúnta Mapála de Thailte Éireann. Gach ceart ar cosaint. Uimhir Ceadúnais CYAL50351092.
© National Mapping Division of Tailte Éireann . All rights reserved. Licence number CYAL50351092.
Córas Comhordanáidí: Trasteilgean Mercator na hÉireann / Co-ordinate System: Irish Transverse Mercator.

LCS an Ribhéir
Kenmare River SAC

1:5000 O.S. TILE 6520a 55 of 213 Uimhir Bhileog Innéacs/ Index Sheet Number: 1

0 0.5km

Scála / Scale 1:7,500

SITE CODE
002158

Leagan / Version: 3.08

Arna chló an / Printed on: 27/03/2024

458000, 561000

459000, 561000

460000, 561000

BEHAGHANE

Bunaneer

Blackpool

SCART

458000, 560000

459000, 560000

460000, 560000

West Cove

KILLEEN

Rialachán 4(1)(b) / Regulation 4(1)(b)

Leathanach 56 de 213 (Co. Chorcaí and Co. Chiarraí)
Page 56 of 213 (Co. Cork and Co. Kerry)

LIMISTÉAR FAOI CHAOMHNÚ SPEISIALTA
SPECIAL AREA OF CONSERVATION

© Rannán Náisiúnta Mapála de Thailte Éireann. Gach ceart ar cosaint. Uimhir Ceadúnais CYAL50351092.
© National Mapping Division of Tailte Éireann . All rights reserved. Licence number CYAL50351092.
Córas Comhordanáidí: Trasteilgean Mercator na hÉireann / Co-ordinate System: Irish Transverse Mercator.

LCS an Ribhéir
Kenmare River SAC

1:5000 O.S. TILE 6520b 56 of 213 Uimhir Bhileog Innéacs/ Index Sheet Number: 1

SITE CODE
002158

0 0.5km

Scála / Scale 1:7,500

Leagan / Version: 3.08

Arna chló an / Printed on: 27/03/2024

YCARNAHAN

RATHFIELD

BRACKAHARAGH

An Gleann Beag (T: Cathair Dónall)

West Cove

Knocknasidhe

456000, 559000

457000, 559000

458000, 559000

456000, 558000

457000, 558000

458000, 558000

Rialachán 4(1)(b) / Regulation 4(1)(b)

Leathanach 57 de 213 (Co. Chorcaí and Co. Chiarraí)
Page 57 of 213 (Co. Cork and Co. Kerry)

LIMISTÉAR FAOI CHAOMHNÚ SPEISIALTA
SPECIAL AREA OF CONSERVATION

© Rannán Náisiúnta Mapála de Thailte Éireann. Gach ceart ar cosaint. Uimhir Ceadúnais CYAL50351092.
© National Mapping Division of Tailte Éireann . All rights reserved. Licence number CYAL50351092.
Córas Comhordanáidí: Trasteilgean Mercator na hÉireann / Co-ordinate System: Irish Transverse Mercator.

LCS an Ribhéir
Kenmare River SAC

1:5000 O.S. TILE 6520c 57 of 213 Uimhir Bhileog Innéacs/ Index Sheet Number: 1

0 0.5km

Scála / Scale 1:7,500

SITE CODE
002158

Leagan / Version: 3.08

Arna chló an / Printed on: 27/03/2024

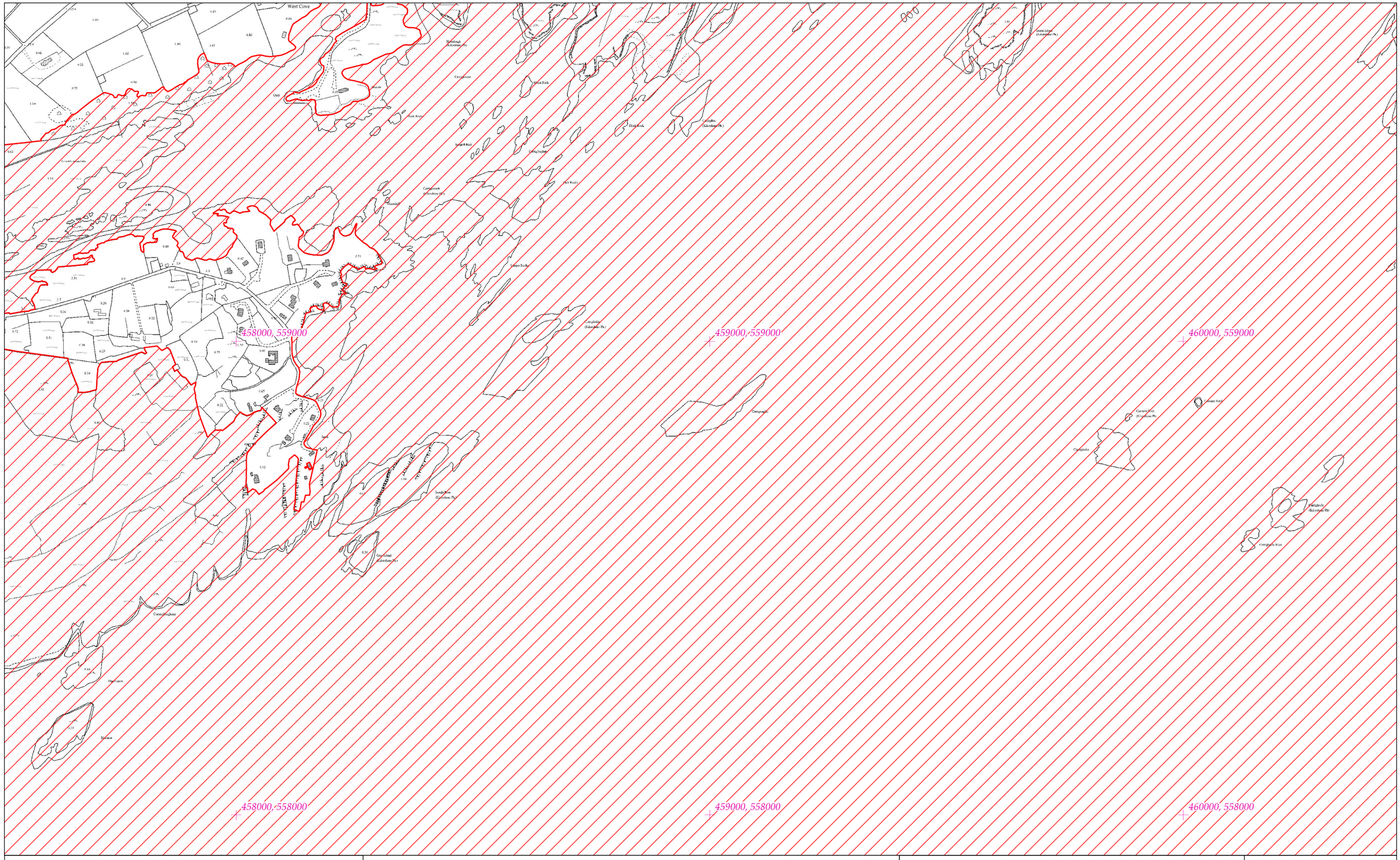

Rialachán 4(1)(b) / Regulation 4(1)(b)

Leathanach 58 de 213 (Co. Chorcaí and Co. Chiarraí)
Page 58 of 213 (Co. Cork and Co. Kerry)

LIMISTÉAR FAOI CHAOMHNÚ SPEISIALTA
SPECIAL AREA OF CONSERVATION

© Rannán Náisiúnta Mapála de Thailte Éireann. Gach ceart ar cosaint. Uimhir Ceadúnais CYAL50351092.
© National Mapping Division of Tailte Éireann . All rights reserved. Licence number CYAL50351092.
Córas Comhordanáidí: Trasteilgean Mercator na hÉireann / Co-ordinate System: Irish Transverse Mercator.

LCS an Ribhéir
Kenmare River SAC

1:5000 O.S. TILE 6520d 58 of 213 Uimhir Bhileog Innéacs/ Index Sheet Number: 1

0 0.5km

Scála / Scale 1:7,500

SITE CODE
002158

Leagan / Version: 3.08

Arna chló an / Printed on: 27/03/2024

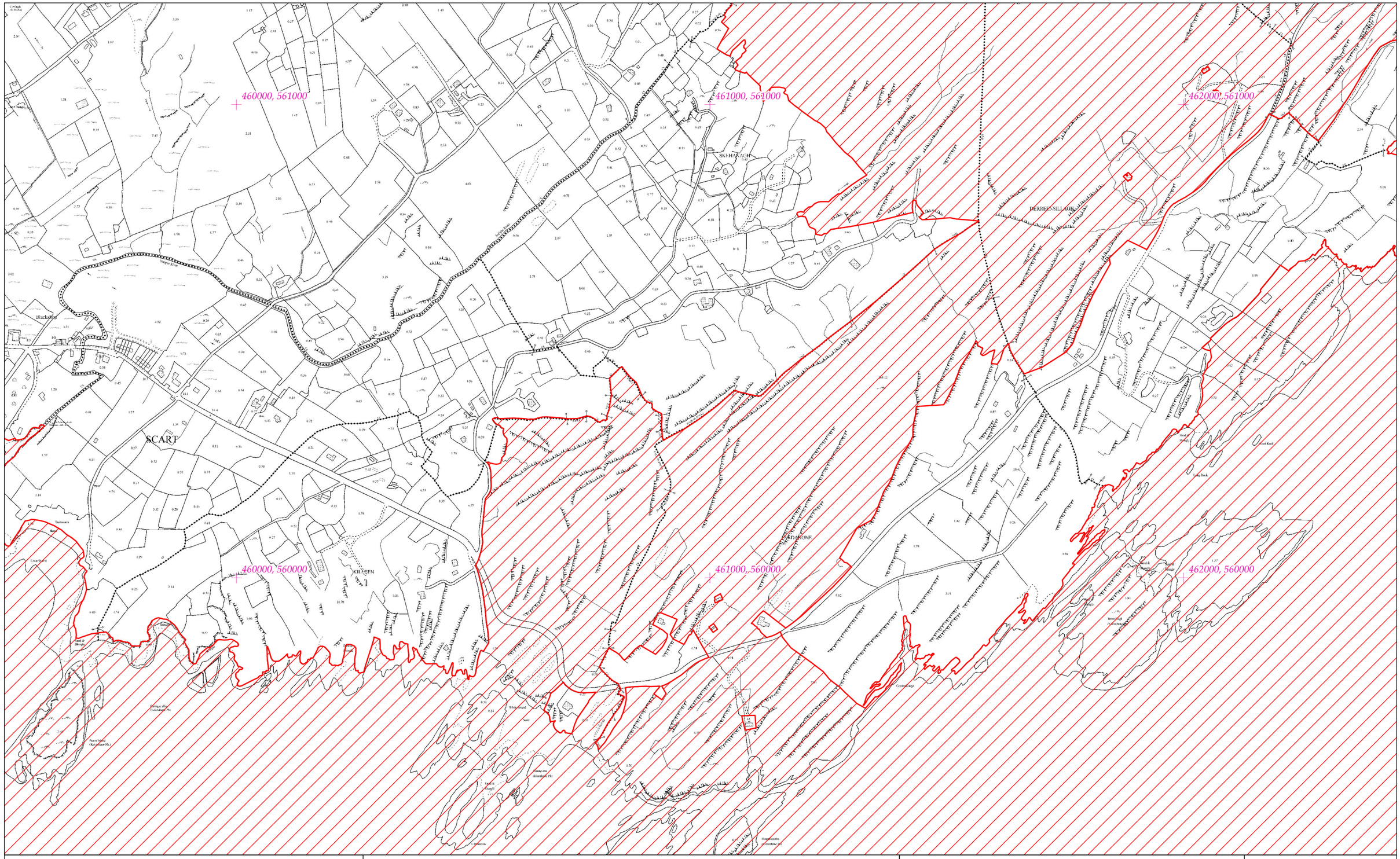

Rialachán 4(1)(b) / Regulation 4(1)(b)

Leathanach 59 de 213 (Co. Chorcaí and Co. Chiarraí)
Page 59 of 213 (Co. Cork and Co. Kerry)

LIMISTÉAR FAOI CHAOMHNÚ SPEISIALTA
SPECIAL AREA OF CONSERVATION

© Rannán Náisiúnta Mapála de Thailte Éireann. Gach ceart ar cosaint. Uimhir Ceadúnais CYAL50351092.
© National Mapping Division of Tailte Éireann . All rights reserved. Licence number CYAL50351092.
Córas Comhordanáidí: Trasteilgean Mercator na hÉireann / Co-ordinate System: Irish Transverse Mercator.

LCS an Ribhéir
Kenmare River SAC

1:5000 O.S. TILE 6521a 59 of 213 Uimhir Bhileog Innéacs/ Index Sheet Number: 1

0 0.5km

Scála / Scale 1:7,500

SITE CODE
002158

Leagan / Version: 3.08

Arna chló an / Printed on: 27/03/2024

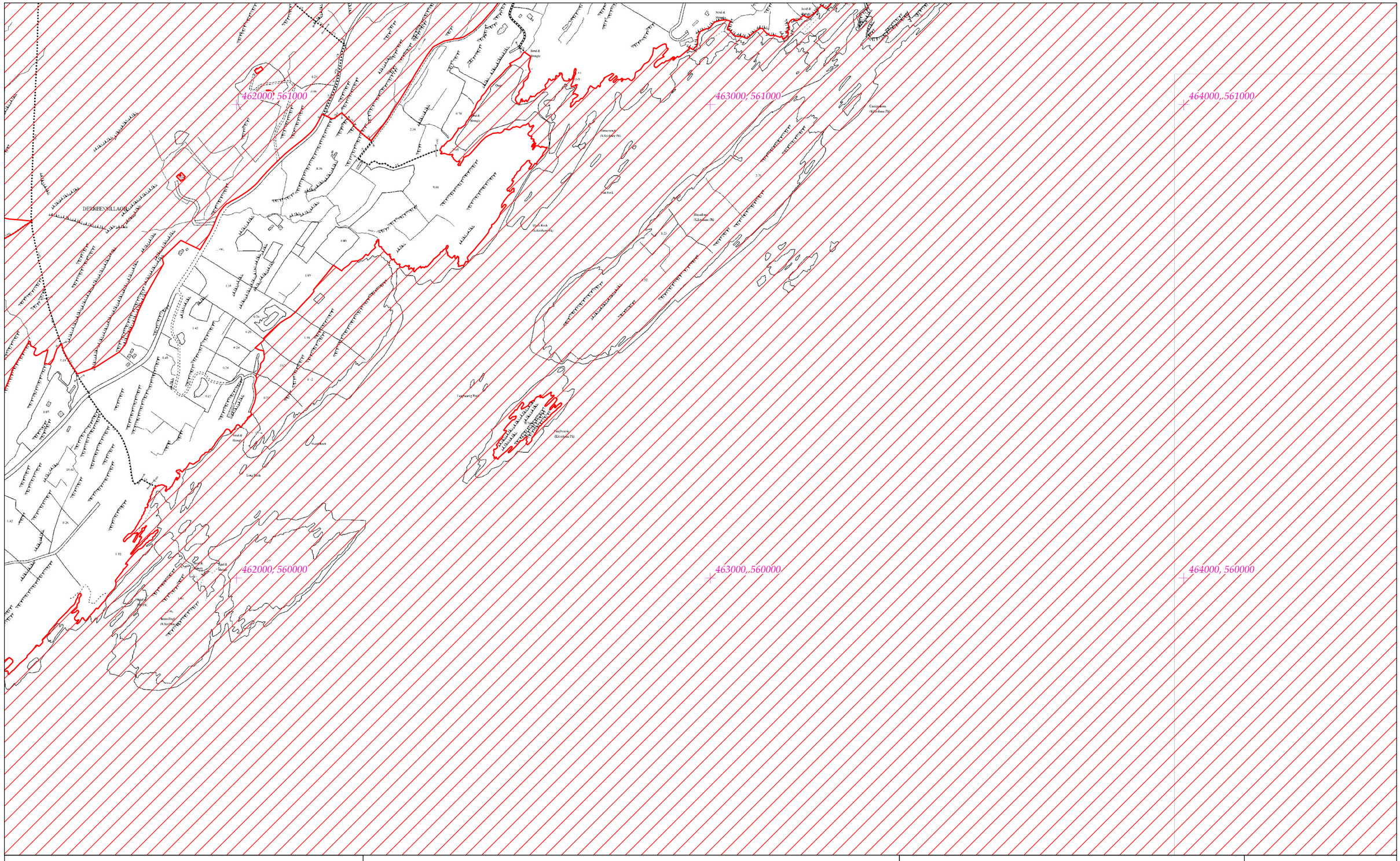
462000, 561000
463000, 561000
464000, 561000
462000, 560000
463000, 560000
464000, 560000
DERREENAGLOGH
Long Rock
Black Rock (Kilcrohane Th)
Castlehaven (Kilcrohane Th)
Knockroe (Kilcrohane Th)
Knockroe (Kilcrohane Th)
Knockyvarda (Kilcrohane Th)
Lyrenaweng Rock
Seal & Otter Holt
Seal & Otter Holt
Seal & Otter Holt

460000, 559000

461000, 559000

462000, 559000

460000, 558000

461000, 558000

462000, 558000

Rialachán 4(1)(b) / Regulation 4(1)(b)

Leathanach 61 de 213 (Co. Chorcaí and Co. Chiarraí)
Page 61 of 213 (Co. Cork and Co. Kerry)

LIMISTÉAR FAOI CHAOMHNÚ SPEISIALTA
SPECIAL AREA OF CONSERVATION

© Rannán Náisiúnta Mapála de Thailte Éireann. Gach ceart ar cosaint. Uimhir Ceadúnais CYAL50351092.
© National Mapping Division of Tailte Éireann . All rights reserved. Licence number CYAL50351092.
Córas Comhordanáidí: Trasteilgean Mercator na hÉireann / Co-ordinate System: Irish Transverse Mercator.

LCS an Ribhéir
Kenmare River SAC

1:5000 O.S. TILE 6521c 61 of 213 Uimhir Bhileog Innéacs/ Index Sheet Number: 1

0 0.5km

Scála / Scale 1:7,500

SITE CODE
002158

Leagan / Version: 3.08

Arna chló an / Printed on: 27/03/2024

462000, 559000

463000, 559000

464000, 559000

462000, 558000

463000, 558000

464000, 558000

Rialachán 4(1)(b) / Regulation 4(1)(b)

Leathanach 62 de 213 (Co. Chorcaí and Co. Chiarraí)
Page 62 of 213 (Co. Cork and Co. Kerry)

LIMISTÉAR FAOI CHAOMHNÚ SPEISIALTA
SPECIAL AREA OF CONSERVATION

© Rannán Náisiúnta Mapála de Thailte Éireann. Gach ceart ar cosaint. Uimhir Ceadúnais CYAL50351092.
© National Mapping Division of Tailte Éireann . All rights reserved. Licence number CYAL50351092.
Córas Comhordanáidí: Trasteilgean Mercator na hÉireann / Co-ordinate System: Irish Transverse Mercator.

LCS an Ribhéir
Kenmare River SAC

1:5000 O.S. TILE 6521d 62 of 213 Uimhir Bhileog Innéacs/ Index Sheet Number: 1

0 0.5km

Scála / Scale 1:7,500

SITE CODE
002158

Leagan / Version: 3.08

Arna chló an / Printed on: 27/03/2024

Rialachán 4(1)(b) / Regulation 4(1)(b)

Leathanach 63 de 213 (Co. Chorcaí and Co. Chiarraí)
Page 63 of 213 (Co. Cork and Co. Kerry)

LIMISTÉAR FAOI CHAOMHNÚ SPEISIALTA
SPECIAL AREA OF CONSERVATION

© Rannán Náisiúnta Mapála de Thailte Éireann. Gach ceart ar cosaint. Uimhir Ceadúnais CYAL50351092.
© National Mapping Division of Tailte Éireann . All rights reserved. Licence number CYAL50351092.
Córas Comhordanáidí: Trasteilgean Mercator na hÉireann / Co-ordinate System: Irish Transverse Mercator.

LCS an Ribhéir
Kenmare River SAC

1:5000 O.S. TILE 6522a 63 of 213 Uimhir Bhileog Innéacs/ Index Sheet Number: 2

0 0.5km

Scála / Scale 1:7,500

SITE CODE
002158

Leagan / Version: 3.08

Arna chló an / Printed on: 27/03/2024



Rialachán 4(1)(b) / Regulation 4(1)(b)

Leathanach 64 de 213 (Co. Chorcaí and Co. Chiarraí)
Page 64 of 213 (Co. Cork and Co. Kerry)

LIMISTÉAR FAOI CHAOMHNÚ SPEISIALTA
SPECIAL AREA OF CONSERVATION

© Rannán Náisiúnta Mapála de Thailte Éireann. Gach ceart ar cosaint. Uimhir Ceadúnais CYAL50351092.
© National Mapping Division of Tailte Éireann . All rights reserved. Licence number CYAL50351092.
Córas Comhordanáidí: Trasteilgean Mercator na hÉireann / Co-ordinate System: Irish Transverse Mercator.

LCS an Ribhéir
Kenmare River SAC

1:5000 O.S. TILE 6522Aa 64 of 213 Uimhir Bhileog Innéacs/ Index Sheet Number: 1

0 0.5km

Scála / Scale 1:7,500

SITE CODE
002158

Leagan / Version: 3.08

Arna chló an / Printed on: 27/03/2024



Rialachán 4(1)(b) / Regulation 4(1)(b)

Leathanach 65 de 213 (Co. Chorcaí and Co. Chiarraí)
Page 65 of 213 (Co. Cork and Co. Kerry)

LIMISTÉAR FAOI CHAOMHNÚ SPEISIALTA
SPECIAL AREA OF CONSERVATION

© Rannán Náisiúnta Mapála de Thailte Éireann. Gach ceart ar cosaint. Uimhir Ceadúnais CYAL50351092.
© National Mapping Division of Tailte Éireann . All rights reserved. Licence number CYAL50351092.
Córas Comhordanáidí: Trasteilgean Mercator na hÉireann / Co-ordinate System: Irish Transverse Mercator.

LCS an Ribhéir
Kenmare River SAC

1:5000 O.S. TILE 6522Ab 65 of 213 Uimhir Bhileog Innéacs/ Index Sheet Number: 1

0 0.5km

Scála / Scale 1:7,500

SITE CODE
002158

Leagan / Version: 3.08

Arna chló an / Printed on: 27/03/2024



Rialachán 4(1)(b) / Regulation 4(1)(b)

Leathanach 66 de 213 (Co. Chorcaí and Co. Chiarraí)
Page 66 of 213 (Co. Cork and Co. Kerry)

LIMISTÉAR FAOI CHAOMHNÚ SPEISIALTA
SPECIAL AREA OF CONSERVATION

© Rannán Náisiúnta Mapála de Thailte Éireann. Gach ceart ar cosaint. Uimhir Ceadúnais CYAL50351092.
© National Mapping Division of Tailte Éireann . All rights reserved. Licence number CYAL50351092.
Córas Comhordanáidí: Trasteilgean Mercator na hÉireann / Co-ordinate System: Irish Transverse Mercator.

LCS an Ribhéir
Kenmare River SAC

1:5000 O.S. TILE 6522Ac 66 of 213 Uimhir Bhileog Innéacs/ Index Sheet Number: 1

0 0.5km

Scála / Scale 1:7,500

SITE CODE
002158

Leagan / Version: 3.08

Arna chló an / Printed on: 27/03/2024



Rialachán 4(1)(b) / Regulation 4(1)(b)

Leathanach 67 de 213 (Co. Chorcaí and Co. Chiarraí)
Page 67 of 213 (Co. Cork and Co. Kerry)

LIMISTÉAR FAOI CHAOMHNÚ SPEISIALTA
SPECIAL AREA OF CONSERVATION

© Rannán Náisiúnta Mapála de Thailte Éireann. Gach ceart ar cosaint. Uimhir Ceadúnais CYAL50351092.
© National Mapping Division of Tailte Éireann . All rights reserved. Licence number CYAL50351092.
Córas Comhordanáidí: Trasteilgean Mercator na hÉireann / Co-ordinate System: Irish Transverse Mercator.

LCS an Ribhéir
Kenmare River SAC

1:5000 O.S. TILE 6522Ad 67 of 213 Uimhir Bhileog Innéacs/ Index Sheet Number: 1

0 0.5km

Scála / Scale 1:7,500

SITE CODE
002158

Leagan / Version: 3.08

Arna chló an / Printed on: 27/03/2024



Rialachán 4(1)(b) / Regulation 4(1)(b)

Leathanach 68 de 213 (Co. Chorcaí and Co. Chiarraí)
Page 68 of 213 (Co. Cork and Co. Kerry)

LIMISTÉAR FAOI CHAOMHNÚ SPEISIALTA
SPECIAL AREA OF CONSERVATION

© Rannán Náisiúnta Mapála de Thailte Éireann. Gach ceart ar cosaint. Uimhir Ceadúnais CYAL50351092.
© National Mapping Division of Tailte Éireann . All rights reserved. Licence number CYAL50351092.
Córas Comhordanáidí: Trasteilgean Mercator na hÉireann / Co-ordinate System: Irish Transverse Mercator.

LCS an Ribhéir
Kenmare River SAC

1:5000 O.S. TILE 6522b 68 of 213 Uimhir Bhileog Innéacs/ Index Sheet Number: 2

0 0.5km

Scála / Scale 1:7,500

SITE CODE
002158

Leagan / Version: 3.08

Arna chló an / Printed on: 27/03/2024

468000, 559000

469000, 559000

470000, 559000

468000, 558000

469000, 558000

470000, 558000

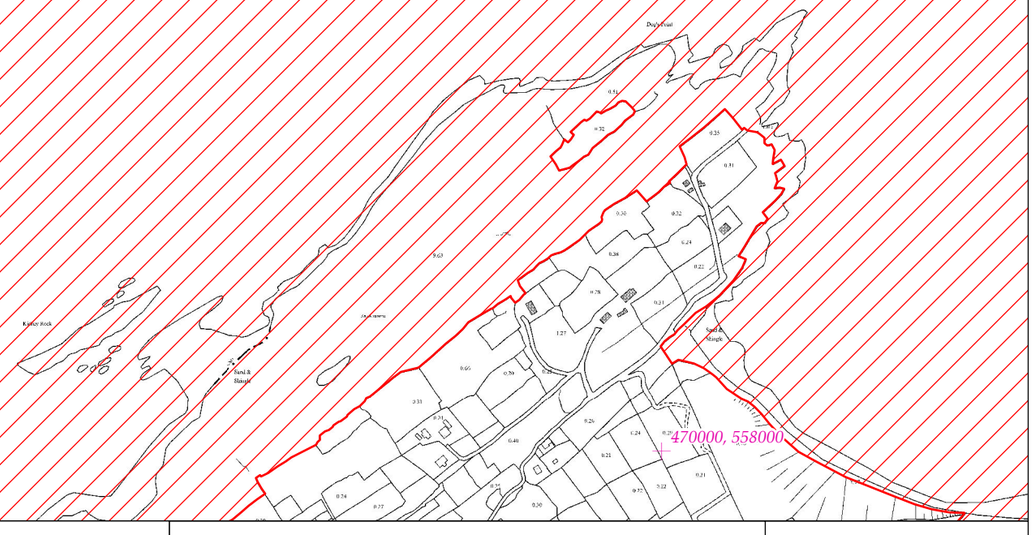

Rialachán 4(1)(b) / Regulation 4(1)(b)

Leathanach 69 de 213 (Co. Chorcaí and Co. Chiarraí)
Page 69 of 213 (Co. Cork and Co. Kerry)

LIMISTÉAR FAOI CHAOMHNÚ SPEISIALTA
SPECIAL AREA OF CONSERVATION

© Rannán Náisiúnta Mapála de Thailte Éireann. Gach ceart ar cosaint. Uimhir Ceadúnais CYAL50351092.
© National Mapping Division of Tailte Éireann . All rights reserved. Licence number CYAL50351092.
Córas Comhordanáidí: Trasteilgean Mercator na hÉireann / Co-ordinate System: Irish Transverse Mercator.

LCS an Ribhéir
Kenmare River SAC

1:5000 O.S. TILE 6522c 69 of 213 Uimhir Bhileog Innéacs/ Index Sheet Number: 2

0 0.5km

Scála / Scale 1:7,500

SITE CODE
002158

Leagan / Version: 3.08

Arna chló an / Printed on: 27/03/2024

Rialachán 4(1)(b) / Regulation 4(1)(b)

Leathanach 70 de 213 (Co. Chorcaí and Co. Chiarraí)
Page 70 of 213 (Co. Cork and Co. Kerry)

LIMISTÉAR FAOI CHAOMHNÚ SPEISIALTA
SPECIAL AREA OF CONSERVATION

© Rannán Náisiúnta Mapála de Thailte Éireann. Gach ceart ar cosaint. Uimhir Ceadúnais CYAL50351092.
© National Mapping Division of Tailte Éireann . All rights reserved. Licence number CYAL50351092.
Córas Comhordanáidí: Trasteilgean Mercator na hÉireann / Co-ordinate System: Irish Transverse Mercator.

LCS an Ribhéir
Kenmare River SAC

1:5000 O.S. TILE 6522d 70 of 213 Uimhir Bhileog Innéacs/ Index Sheet Number: 2

0 0.5km

Scála / Scale 1:7,500

SITE CODE
002158

Leagan / Version: 3.08

Arna chló an / Printed on: 27/03/2024

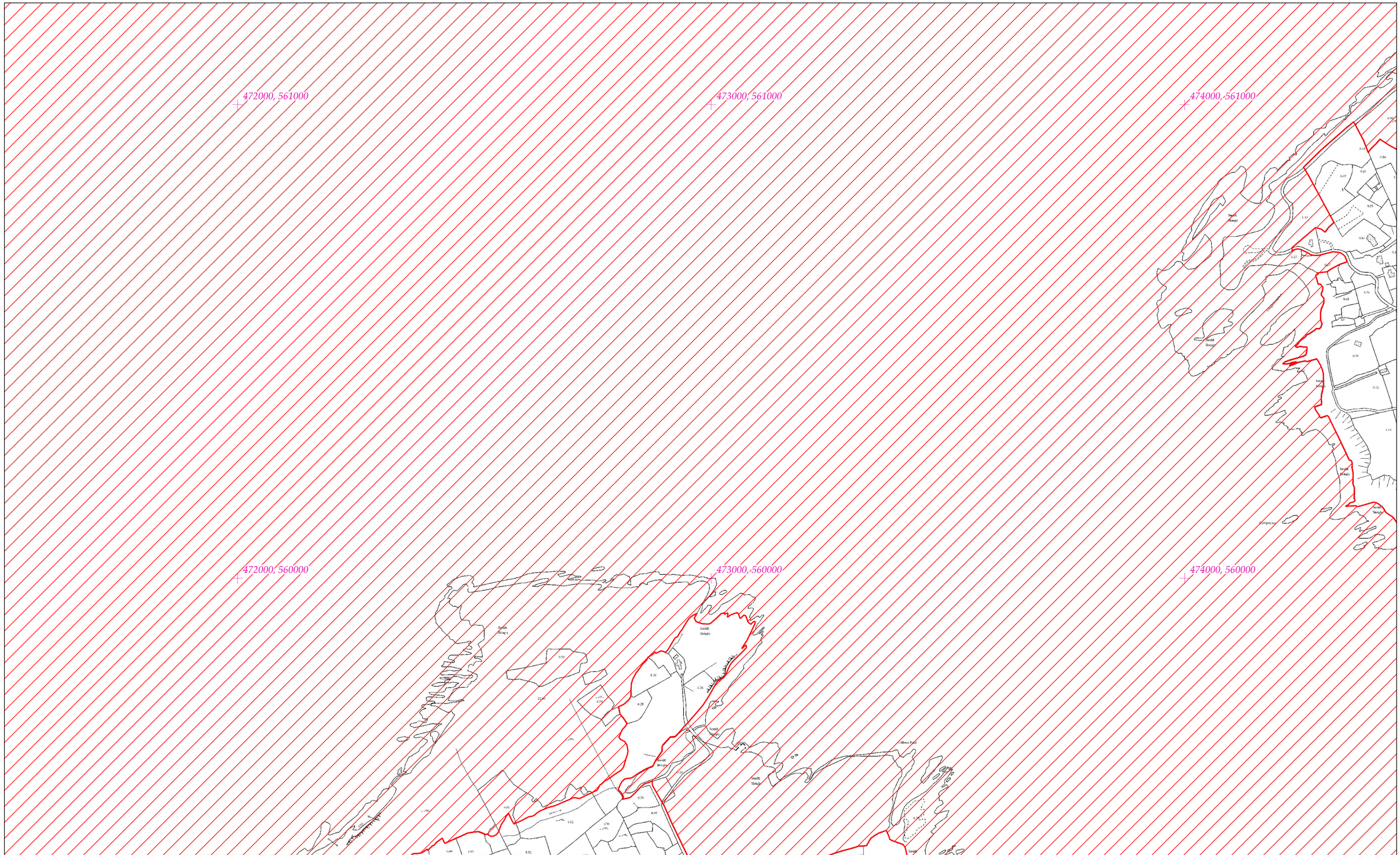

Rialachán 4(1)(b) / Regulation 4(1)(b)

Leathanach 71 de 213 (Co. Chorcaí and Co. Chiarraí)
Page 71 of 213 (Co. Cork and Co. Kerry)

LIMISTÉAR FAOI CHAOMHNÚ SPEISIALTA
SPECIAL AREA OF CONSERVATION

© Rannán Náisiúnta Mapála de Thailte Éireann. Gach ceart ar cosaint. Uimhir Ceadúnais CYAL50351092.
© National Mapping Division of Tailte Éireann . All rights reserved. Licence number CYAL50351092.
Córas Comhordanáidí: Trasteilgean Mercator na hÉireann / Co-ordinate System: Irish Transverse Mercator.

LCS an Ribhéir
Kenmare River SAC

1:5000 O.S. TILE 6523a 71 of 213 Uimhir Bhileog Innéacs/ Index Sheet Number: 2

0 0.5km

Scála / Scale 1:7,500

SITE CODE
002158

Leagan / Version: 3.08

Arna chló an / Printed on: 27/03/2024

474000, 561000

475000, 561000

476000, 561000

LOUGHAUNACREEN

DERRYRUSH

474000, 560000

475000, 560000

476000, 560000

Rialachán 4(1)(b) / Regulation 4(1)(b)

Leathanach 72 de 213 (Co. Chorcaí and Co. Chiarraí)
Page 72 of 213 (Co. Cork and Co. Kerry)

LIMISTÉAR FAOI CHAOMHNÚ SPEISIALTA
SPECIAL AREA OF CONSERVATION

© Rannán Náisiúnta Mapála de Thailte Éireann. Gach ceart ar cosaint. Uimhir Ceadúnais CYAL50351092.
© National Mapping Division of Tailte Éireann . All rights reserved. Licence number CYAL50351092.
Córas Comhordanáidí: Trasteilgean Mercator na hÉireann / Co-ordinate System: Irish Transverse Mercator.

LCS an Ribhéir
Kenmare River SAC

1:5000 O.S. TILE 6523b 72 of 213 Uimhir Bhileog Innéacs/ Index Sheet Number: 2

0 0.5km

Scála / Scale 1:7,500

SITE CODE
002158

Leagan / Version: 3.08

Arna chló an / Printed on: 27/03/2024

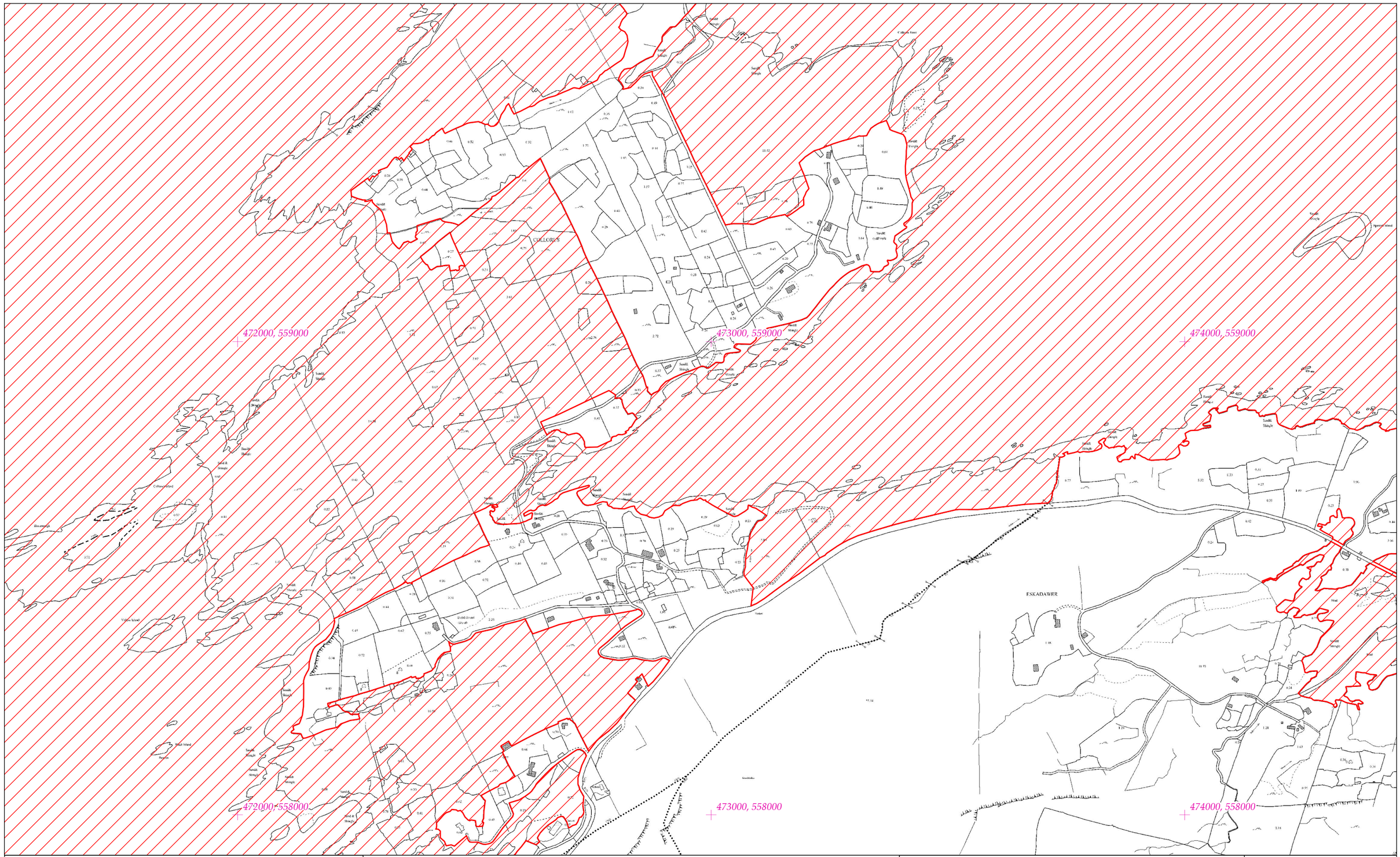

Rialachán 4(1)(b) / Regulation 4(1)(b)

Leathanach 73 de 213 (Co. Chorcaí and Co. Chiarraí)
Page 73 of 213 (Co. Cork and Co. Kerry)

LIMISTÉAR FAOI CHAOMHNÚ SPEISIALTA
SPECIAL AREA OF CONSERVATION

LCS an Ribhéir
Kenmare River SAC

1:5000 O.S. TILE 6523c 73 of 213 Uimhir Bhileog Innéacs/ Index Sheet Number: 2

SITE CODE
002158

© Rannán Náisiúnta Mapála de Thailte Éireann. Gach ceart ar cosaint. Uimhir Ceadúnais CYAL50351092.
© National Mapping Division of Tailte Éireann . All rights reserved. Licence number CYAL50351092.
Córas Comhordanáidí: Trasteilgean Mercator na hÉireann / Co-ordinate System: Irish Transverse Mercator.

0 0.5km
Scála / Scale 1:7,500

Leagan / Version: 3.08

Arna chló an / Printed on: 27/03/2024

474000, 559000

475000, 559000

476000, 559000

474000, 558000

475000, 558000

476000, 558000

ESKADAWER

Rialachán 4(1)(b) / Regulation 4(1)(b)

Leathanach 74 de 213 (Co. Chorcaí and Co. Chiarraí)
Page 74 of 213 (Co. Cork and Co. Kerry)

LIMISTÉAR FAOI CHAOMHNÚ SPEISIALTA
SPECIAL AREA OF CONSERVATION

LCS an Ribhéir
Kenmare River SAC

1:5000 O.S. TILE 6523d 74 of 213 Uimhir Bhileog Innéacs/ Index Sheet Number: 2

SITE CODE
002158

© Rannán Náisiúnta Mapála de Thailte Éireann. Gach ceart ar cosaint. Uimhir Ceadúnais CYAL50351092.
© National Mapping Division of Tailte Éireann . All rights reserved. Licence number CYAL50351092.
Córas Comhordanáidí: Trasteilgean Mercator na hÉireann / Co-ordinate System: Irish Transverse Mercator.

0 0.5km

Scála / Scale 1:7,500

Leagan / Version: 3.08

Arna chló an / Printed on: 27/03/2024

476000, 561000

477000, 561000

478000,.561000

KILMAKILLOGE

476000, 560000

477000, 560000

478000, 560000

DERRYCONNERY

Rialachán 4(1)(b) / Regulation 4(1)(b)

Leathanach 75 de 213 (Co. Chorcaí and Co. Chiarraí)
Page 75 of 213 (Co. Cork and Co. Kerry)

LIMISTÉAR FAOI CHAOMHNÚ SPEISIALTA
SPECIAL AREA OF CONSERVATION

LCS an Ribhéir
Kenmare River SAC

1:5000 O.S. TILE 6524a 75 of 213 Uimhir Bhileog Innéacs/ Index Sheet Number: 2

SITE CODE
002158

© Rannán Náisiúnta Mapála de Thailte Éireann. Gach ceart ar cosaint. Uimhir Ceadúnais CYAL50351092.
© National Mapping Division of Tailte Éireann . All rights reserved. Licence number CYAL50351092.
Córas Comhordanáidí: Trasteilgean Mercator na hÉireann / Co-ordinate System: Irish Transverse Mercator.

0 0.5km

Scála / Scale 1:7,500

Leagan / Version: 3.08

Arna chló an / Printed on: 27/03/2024

476000, 559000

477000, 559000

478000, 559000

476000, 558000

477000, 558000

478000, 558000

DERREEN
(ED ARDEA)

LAURAGH LOWER

Rialachán 4(1)(b) / Regulation 4(1)(b)

Leathanach 76 de 213 (Co. Chorcaí and Co. Chiarraí)
Page 76 of 213 (Co. Cork and Co. Kerry)

LIMISTÉAR FAOI CHAOMHNÚ SPEISIALTA
SPECIAL AREA OF CONSERVATION

© Rannán Náisiúnta Mapála de Thailte Éireann. Gach ceart ar cosaint. Uimhir Ceadúnais CYAL50351092.
© National Mapping Division of Tailte Éireann . All rights reserved. Licence number CYAL50351092.
Córas Comhordanáidí: Trasteilgean Mercator na hÉireann / Co-ordinate System: Irish Transverse Mercator.

LCS an Ribhéir
Kenmare River SAC

1:5000 O.S. TILE 6524c 76 of 213 Uimhir Bhileog Innéacs/ Index Sheet Number: 2

0 0.5km

Scála / Scale 1:7,500

SITE CODE
002158

Leagan / Version: 3.08

Arna chló an / Printed on: 27/03/2024

444000, 558000

445000, 558000

446000, 558000

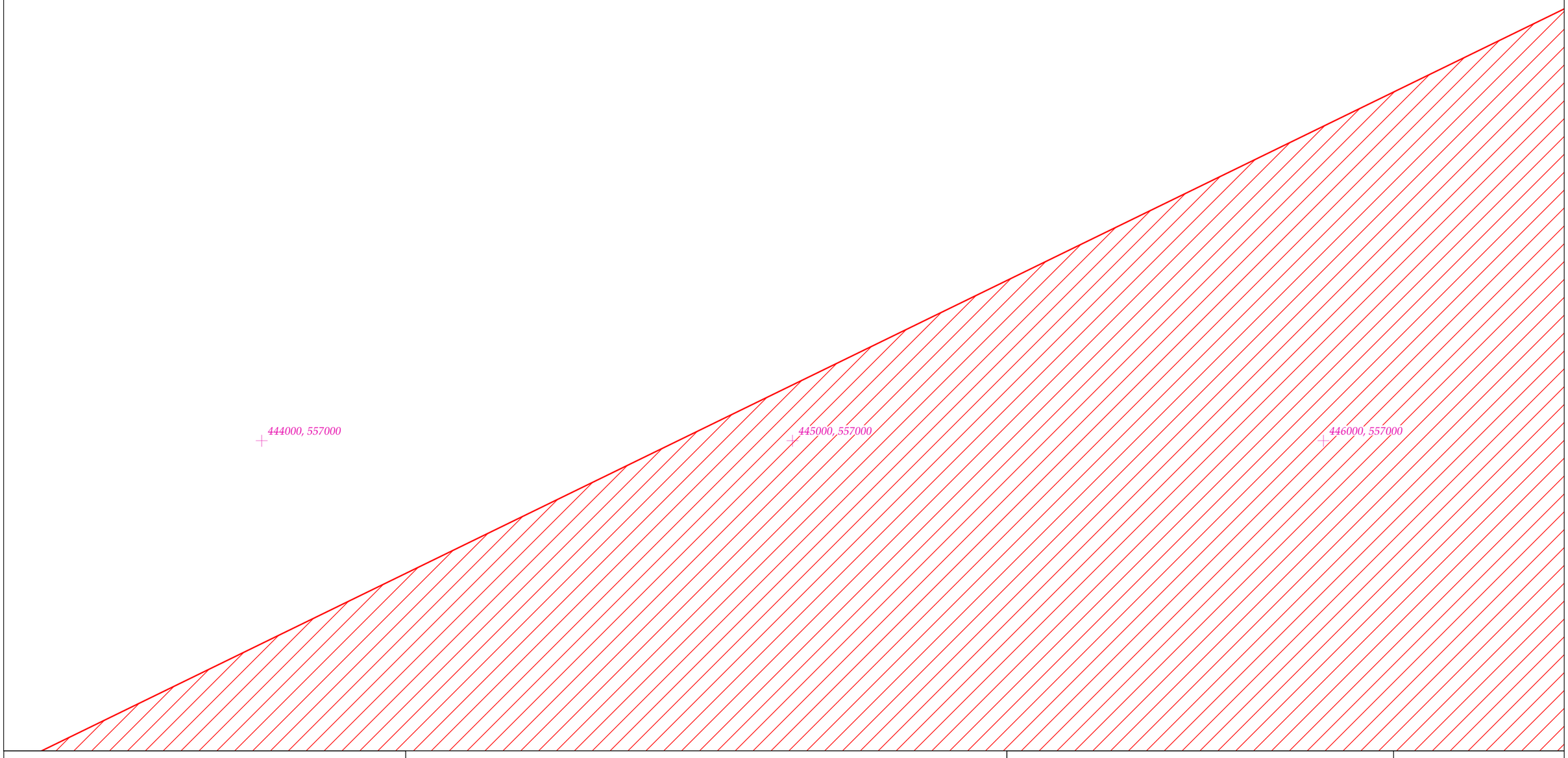

444000, 557000

445000, 557000

446000, 557000

Rialachán 4(1)(b) / Regulation 4(1)(b)

Leathanach 77 de 213 (Co. Chorcaí and Co. Chiarraí)
Page 77 of 213 (Co. Cork and Co. Kerry)

LIMISTÉAR FAOI CHAOMHNÚ SPEISIALTA
SPECIAL AREA OF CONSERVATION

© Rannán Náisiúnta Mapála de Thailte Éireann. Gach ceart ar cosaint. Uimhir Ceadúnais CYAL50351092.
© National Mapping Division of Tailte Éireann . All rights reserved. Licence number CYAL50351092.
Córas Comhordanáidí: Trasteilgean Mercator na hÉireann / Co-ordinate System: Irish Transverse Mercator.

LCS an Ribhéir
Kenmare River SAC

1:5000 O.S. TILE 6553a 77 of 213 Uimhir Bhileog Innéacs/ Index Sheet Number: 1

0 0.5km

Scála / Scale 1:7,500

SITE CODE
002158

Leagan / Version: 3.08

Arna chló an / Printed on: 27/03/2024

446000, 558000

447000, 558000

448000, 558000

446000, 557000

447000, 557000

448000, 557000

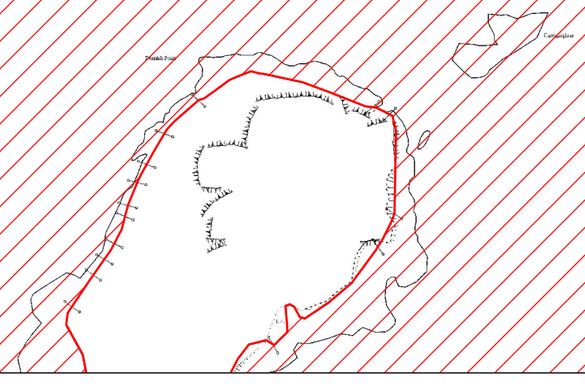

Rialachán 4(1)(b) / Regulation 4(1)(b)

Leathanach 78 de 213 (Co. Chorcaí and Co. Chiarraí)
Page 78 of 213 (Co. Cork and Co. Kerry)

LIMISTÉAR FAOI CHAOMHNÚ SPEISIALTA
SPECIAL AREA OF CONSERVATION

© Rannán Náisiúnta Mapála de Thailte Éireann. Gach ceart ar cosaint. Uimhir Ceadúnais CYAL50351092.
© National Mapping Division of Tailte Éireann . All rights reserved. Licence number CYAL50351092.
Córas Comhordanáidí: Trasteilgean Mercator na hÉireann / Co-ordinate System: Irish Transverse Mercator.

LCS an Ribhéir
Kenmare River SAC

1:5000 O.S. TILE 6553b 78 of 213 Uimhir Bhileog Innéacs/ Index Sheet Number: 1

0 0.5km

Scála / Scale 1:7,500

SITE CODE
002158

Leagan / Version: 3.08

Arna chló an / Printed on: 27/03/2024

444000, 556000

445000, 556000

446000, 556000

444000, 555000

445000, 555000

446000, 555000

SCARIFF
ISLAND

LIMISTÉAR FAOI CHAOMHNÚ SPEISIALTA
SPECIAL AREA OF CONSERVATION

Rialachán 4(1)(b) / Regulation 4(1)(b)

Leathanach 79 de 213 (Co. Chorcaí and Co. Chiarraí)
Page 79 of 213 (Co. Cork and Co. Kerry)

LCS an Ribhéir
Kenmare River SAC

1:5000 O.S. TILE 6553c 79 of 213 Uimhir Bhileog Innéacs/ Index Sheet Number: 1

SITE CODE
002158

© Rannán Náisiúnta Mapála de Thailte Éireann. Gach ceart ar cosaint. Uimhir Ceadúnais CYAL50351092.
© National Mapping Division of Tailte Éireann . All rights reserved. Licence number CYAL50351092.
Córas Comhordanáidí: Trasteilgean Mercator na hÉireann / Co-ordinate System: Irish Transverse Mercator.

0 0.5km

Scála / Scale 1:7,500

Leagan / Version: 3.08

Arna chló an / Printed on: 27/03/2024

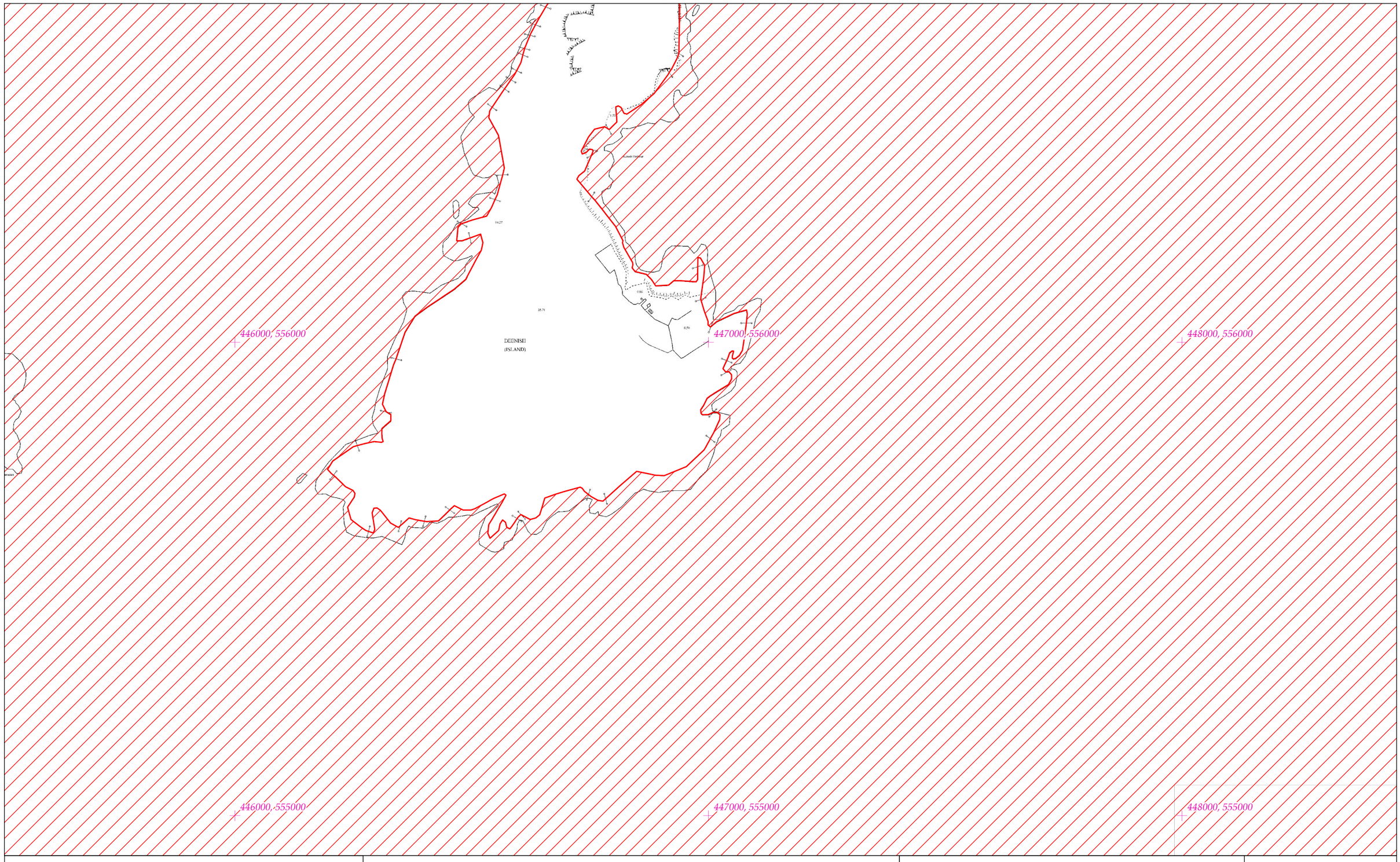

Rialachán 4(1)(b) / Regulation 4(1)(b)

Leathanach 80 de 213 (Co. Chorcaí and Co. Chiarraí)
Page 80 of 213 (Co. Cork and Co. Kerry)

LIMISTÉAR FAOI CHAOMHNÚ SPEISIALTA
SPECIAL AREA OF CONSERVATION

© Rannán Náisiúnta Mapála de Thailte Éireann. Gach ceart ar cosaint. Uimhir Ceadúnais CYAL50351092.
© National Mapping Division of Tailte Éireann . All rights reserved. Licence number CYAL50351092.
Córas Comhordanáidí: Trasteilgean Mercator na hÉireann / Co-ordinate System: Irish Transverse Mercator.

LCS an Ribhéir
Kenmare River SAC

1:5000 O.S. TILE 6553d 80 of 213 Uimhir Bhileog Innéacs/ Index Sheet Number: 1

0 0.5km

Scála / Scale 1:7,500

SITE CODE
002158

Leagan / Version: 3.08

Arna chló an / Printed on: 27/03/2024

448000, 558000

449000, 558000

450000, 558000

448000, 557000

449000, 557000

450000, 557000

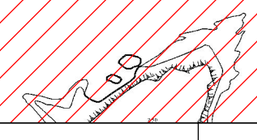

Rialachán 4(1)(b) / Regulation 4(1)(b)

Leathanach 81 de 213 (Co. Chorcaí and Co. Chiarraí)
Page 81 of 213 (Co. Cork and Co. Kerry)

LIMISTÉAR FAOI CHAOMHNÚ SPEISIALTA
SPECIAL AREA OF CONSERVATION

© Rannán Náisiúnta Mapála de Thailte Éireann. Gach ceart ar cosaint. Uimhir Ceadúnais CYAL50351092.
© National Mapping Division of Tailte Éireann . All rights reserved. Licence number CYAL50351092.
Córas Comhordanáidí: Trasteilgean Mercator na hÉireann / Co-ordinate System: Irish Transverse Mercator.

LCS an Ribhéir
Kenmare River SAC

1:5000 O.S. TILE 6554a 81 of 213 Uimhir Bhileog Innéacs/ Index Sheet Number: 1

0 0.5km

Scála / Scale 1:7,500

SITE CODE
002158

Leagan / Version: 3.08

Arna chló an / Printed on: 27/03/2024

450000, 558000

451000, 558000

452000, 558000

ABBEY
(ISLAND)

450000, 557000

451000, 557000

452000, 557000

Rialachán 4(1)(b) / Regulation 4(1)(b)

Leathanach 82 de 213 (Co. Chorcaí and Co. Chiarraí)
Page 82 of 213 (Co. Cork and Co. Kerry)

LIMISTÉAR FAOI CHAOMHNÚ SPEISIALTA
SPECIAL AREA OF CONSERVATION

© Rannán Náisiúnta Mapála de Thailte Éireann. Gach ceart ar cosaint. Uimhir Ceadúnais CYAL50351092.
© National Mapping Division of Tailte Éireann . All rights reserved. Licence number CYAL50351092.
Córas Comhordanáidí: Trasteilgean Mercator na hÉireann / Co-ordinate System: Irish Transverse Mercator.

LCS an Ribhéir
Kenmare River SAC

1:5000 O.S. TILE 6554b 82 of 213 Uimhir Bhileog Innéacs/ Index Sheet Number: 1

0 0.5km

Scála / Scale 1:7,500

SITE CODE
002158

Leagan / Version: 3.08

Arna chló an / Printed on: 27/03/2024



Rialachán 4(1)(b) / Regulation 4(1)(b)

Leathanach 83 de 213 (Co. Chorcaí and Co. Chiarraí)
Page 83 of 213 (Co. Cork and Co. Kerry)

LIMISTÉAR FAOI CHAOMHNÚ SPEISIALTA
SPECIAL AREA OF CONSERVATION

© Rannán Náisiúnta Mapála de Thailte Éireann. Gach ceart ar cosaint. Uimhir Ceadúnais CYAL50351092.
© National Mapping Division of Tailte Éireann . All rights reserved. Licence number CYAL50351092.
Córas Comhordanáidí: Trasteilgean Mercator na hÉireann / Co-ordinate System: Irish Transverse Mercator.

LCS an Ribhéir
Kenmare River SAC

1:5000 O.S. TILE 6554c 83 of 213 Uimhir Bhileog Innéacs/ Index Sheet Number: 1

0 0.5km

Scála / Scale 1:7,500

SITE CODE
002158

Leagan / Version: 3.08

Arna chló an / Printed on: 27/03/2024



Rialachán 4(1)(b) / Regulation 4(1)(b)

Leathanach 84 de 213 (Co. Chorcaí and Co. Chiarraí)
Page 84 of 213 (Co. Cork and Co. Kerry)

LIMISTÉAR FAOI CHAOMHNÚ SPEISIALTA
SPECIAL AREA OF CONSERVATION

© Rannán Náisiúnta Mapála de Thailte Éireann. Gach ceart ar cosaint. Uimhir Ceadúnais CYAL50351092.
© National Mapping Division of Tailte Éireann . All rights reserved. Licence number CYAL50351092.
Córas Comhordanáidí: Trasteilgean Mercator na hÉireann / Co-ordinate System: Irish Transverse Mercator.

LCS an Ribhéir
Kenmare River SAC

1:5000 O.S. TILE 6554d 84 of 213 Uimhir Bhileog Innéacs/ Index Sheet Number: 1

0 0.5km

Scála / Scale 1:7,500

SITE CODE
002158

Leagan / Version: 3.08

Arna chló an / Printed on: 27/03/2024

452000, 558000

453000, 558000

454000, 558000

ABBEY
(ISLAND)

452000, 557000

453000, 557000

454000, 557000

Rialachán 4(1)(b) / Regulation 4(1)(b)

Leathanach 85 de 213 (Co. Chorcaí and Co. Chiarraí)
Page 85 of 213 (Co. Cork and Co. Kerry)

LIMISTÉAR FAOI CHAOMHNÚ SPEISIALTA
SPECIAL AREA OF CONSERVATION

© Rannán Náisiúnta Mapála de Thailte Éireann. Gach ceart ar cosaint. Uimhir Ceadúnais CYAL50351092.
© National Mapping Division of Tailte Éireann . All rights reserved. Licence number CYAL50351092.
Córas Comhordanáidí: Trasteilgean Mercator na hÉireann / Co-ordinate System: Irish Transverse Mercator.

LCS an Ribhéir
Kenmare River SAC

1:5000 O.S. TILE 6555a 85 of 213 Uimhir Bhileog Innéacs/ Index Sheet Number: 1

0 0.5km

Scála / Scale 1:7,500

SITE CODE
002158

Leagan / Version: 3.08

Arna chló an / Printed on: 27/03/2024

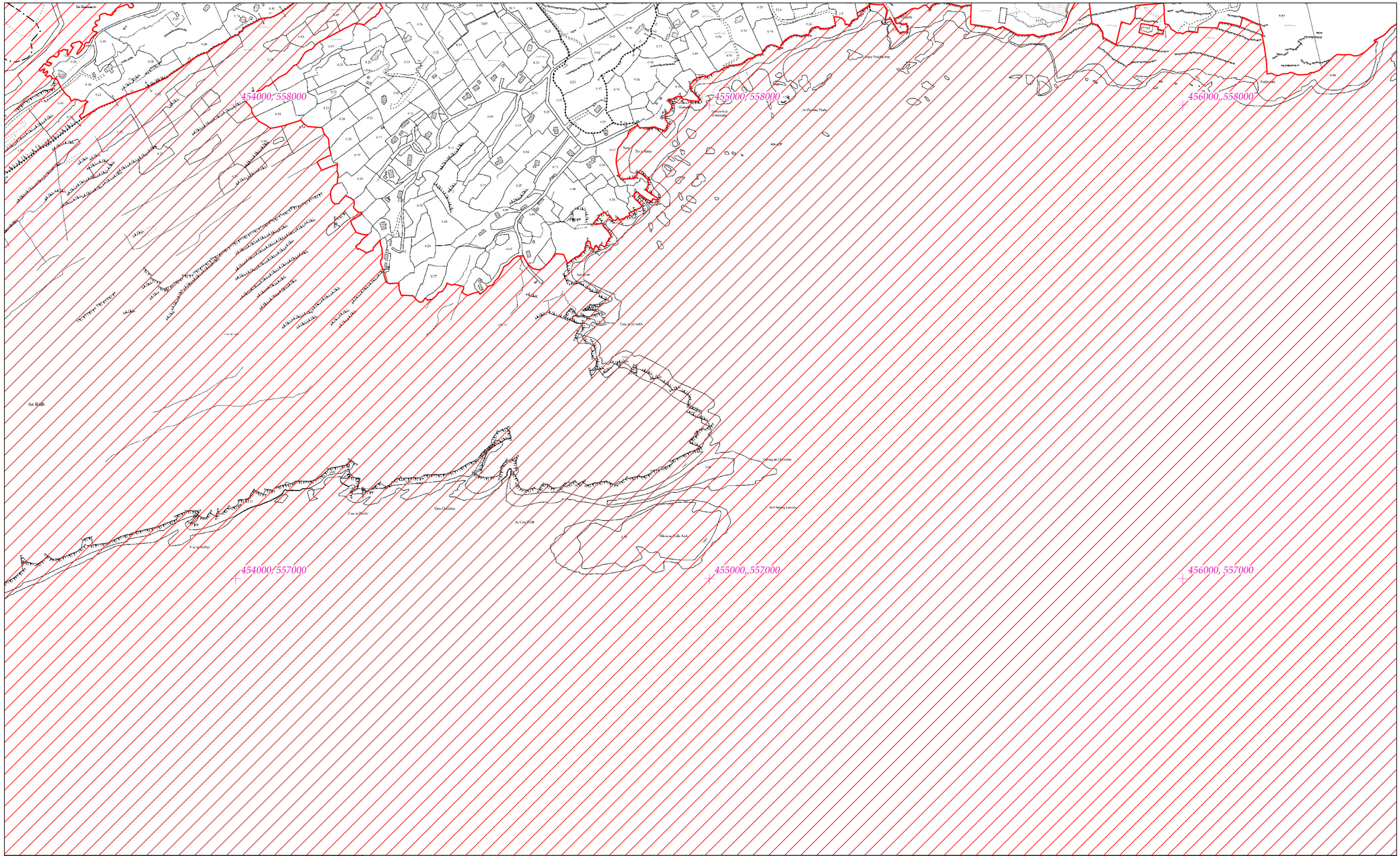

Rialachán 4(1)(b) / Regulation 4(1)(b)

Leathanach 86 de 213 (Co. Chorcaí and Co. Chiarraí)
Page 86 of 213 (Co. Cork and Co. Kerry)

LIMISTÉAR FAOI CHAOMHNÚ SPEISIALTA
SPECIAL AREA OF CONSERVATION

© Rannán Náisiúnta Mapála de Thailte Éireann. Gach ceart ar cosaint. Uimhir Ceadúnais CYAL50351092.
© National Mapping Division of Tailte Éireann . All rights reserved. Licence number CYAL50351092.
Córas Comhordanáidí: Trasteilgean Mercator na hÉireann / Co-ordinate System: Irish Transverse Mercator.

LCS an Ribhéir
Kenmare River SAC

1:5000 O.S. TILE 6555b 86 of 213 Uimhir Bhileog Innéacs/ Index Sheet Number: 1

0 0.5km

Scála / Scale 1:7,500

SITE CODE
002158

Leagan / Version: 3.08

Arna chló an / Printed on: 27/03/2024



Rialachán 4(1)(b) / Regulation 4(1)(b)

Leathanach 87 de 213 (Co. Chorcaí and Co. Chiarraí)
Page 87 of 213 (Co. Cork and Co. Kerry)

LIMISTÉAR FAOI CHAOMHNÚ SPEISIALTA
SPECIAL AREA OF CONSERVATION

© Rannán Náisiúnta Mapála de Thailte Éireann. Gach ceart ar cosaint. Uimhir Ceadúnais CYAL50351092.
© National Mapping Division of Tailte Éireann . All rights reserved. Licence number CYAL50351092.
Córas Comhordanáidí: Trasteilgean Mercator na hÉireann / Co-ordinate System: Irish Transverse Mercator.

LCS an Ribhéir
Kenmare River SAC

1:5000 O.S. TILE 6555c 87 of 213 Uimhir Bhileog Innéacs/ Index Sheet Number: 1

0 0.5km

Scála / Scale 1:7,500

SITE CODE
002158

Leagan / Version: 3.08

Arna chló an / Printed on: 27/03/2024



Rialachán 4(1)(b) / Regulation 4(1)(b)

Leathanach 88 de 213 (Co. Chorcaí and Co. Chiarraí)
Page 88 of 213 (Co. Cork and Co. Kerry)

LIMISTÉAR FAOI CHAOMHNÚ SPEISIALTA
SPECIAL AREA OF CONSERVATION

© Rannán Náisiúnta Mapála de Thailte Éireann. Gach ceart ar cosaint. Uimhir Ceadúnais CYAL50351092.
© National Mapping Division of Tailte Éireann . All rights reserved. Licence number CYAL50351092.
Córas Comhordanáidí: Trasteilgean Mercator na hÉireann / Co-ordinate System: Irish Transverse Mercator.

LCS an Ribhéir
Kenmare River SAC

1:5000 O.S. TILE 6555d 88 of 213 Uimhir Bhileog Innéacs/ Index Sheet Number: 1

0 0.5km

Scála / Scale 1:7,500

SITE CODE
002158

Leagan / Version: 3.08

Arna chló an / Printed on: 27/03/2024



Rialachán 4(1)(b) / Regulation 4(1)(b)

Leathanach 89 de 213 (Co. Chorcaí and Co. Chiarraí)
Page 89 of 213 (Co. Cork and Co. Kerry)

LIMISTÉAR FAOI CHAOMHNÚ SPEISIALTA
SPECIAL AREA OF CONSERVATION

© Rannán Náisiúnta Mapála de Thailte Éireann. Gach ceart ar cosaint. Uimhir Ceadúnais CYAL50351092.
© National Mapping Division of Tailte Éireann . All rights reserved. Licence number CYAL50351092.
Córas Comhordanáidí: Trasteilgean Mercator na hÉireann / Co-ordinate System: Irish Transverse Mercator.

LCS an Ribhéir
Kenmare River SAC

1:5000 O.S. TILE 6556a 89 of 213 Uimhir Bhileog Innéacs/ Index Sheet Number: 1

0 0.5km

Scála / Scale 1:7,500

SITE CODE
002158

Leagan / Version: 3.08

Arna chló an / Printed on: 27/03/2024

466000, 558000

467000, 558000

468000, 558000

466000, 557000

467000, 557000

468000, 557000

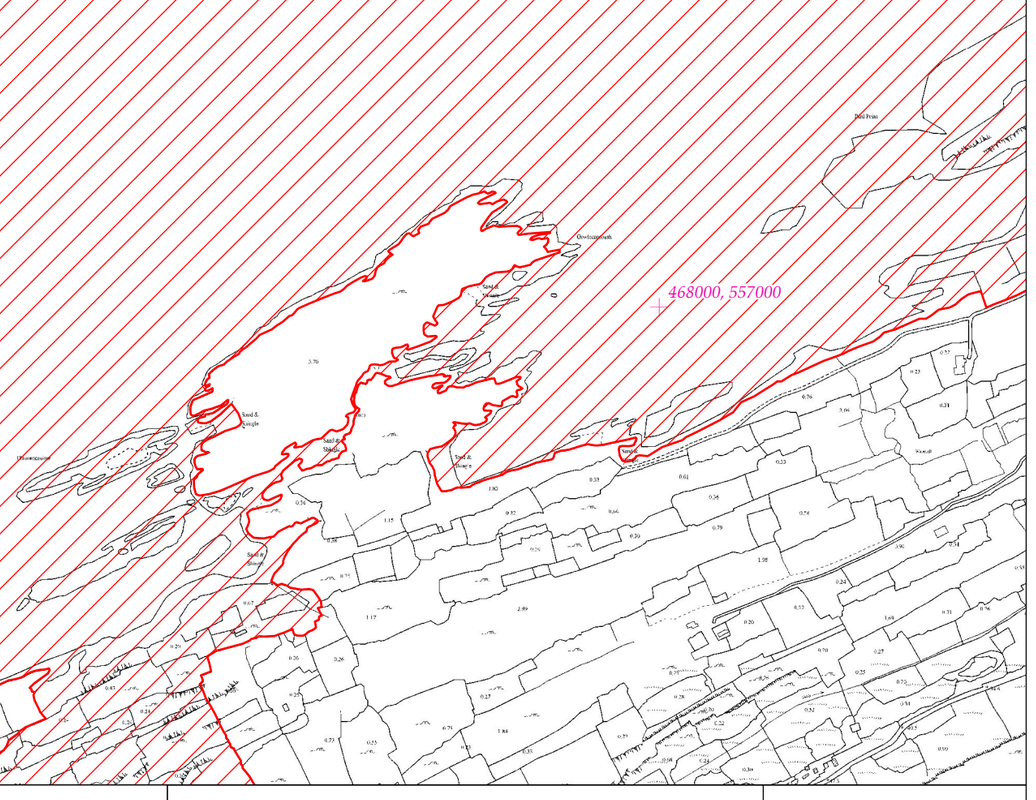
Red Point
Dromicrossig
Sand & Gravel
Sand & Gravel
Sand & Gravel

464000, 556000

465000, 556000

466000, 556000

464000, 555000

465000, 555000

466000, 555000

Rialachán 4(1)(b) / Regulation 4(1)(b)

Leathanach 91 de 213 (Co. Chorcaí and Co. Chiarraí)
Page 91 of 213 (Co. Cork and Co. Kerry)

LIMISTÉAR FAOI CHAOMHNÚ SPEISIALTA
SPECIAL AREA OF CONSERVATION

© Rannán Náisiúnta Mapála de Thailte Éireann. Gach ceart ar cosaint. Uimhir Ceadúnais CYAL50351092.
© National Mapping Division of Tailte Éireann . All rights reserved. Licence number CYAL50351092.
Córas Comhordanáidí: Trasteilgean Mercator na hÉireann / Co-ordinate System: Irish Transverse Mercator.

LCS an Ribhéir
Kenmare River SAC

1:5000 O.S. TILE 6556c 91 of 213 Uimhir Bhileog Innéacs/ Index Sheet Number: 1

0 0.5 km

Scála / Scale 1:7,500

SITE CODE
002158

Leagan / Version: 3.08

Arna chló an / Printed on: 27/03/2024

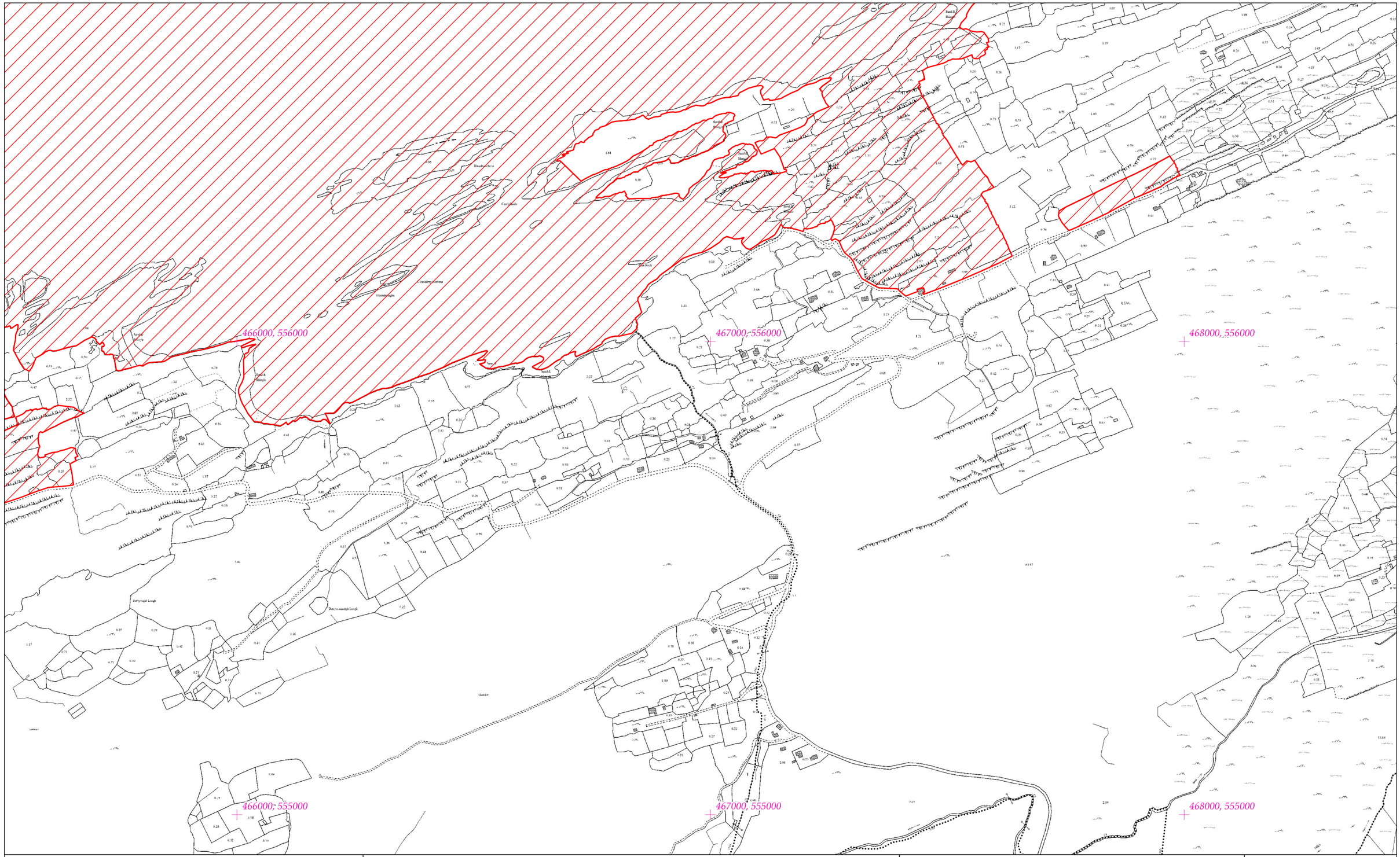

Rialachán 4(1)(b) / Regulation 4(1)(b)

Leathanach 92 de 213 (Co. Chorcaí and Co. Chiarraí)
Page 92 of 213 (Co. Cork and Co. Kerry)

LIMISTÉAR FAOI CHAOMHNÚ SPEISIALTA
SPECIAL AREA OF CONSERVATION

LCS an Ribhéir
Kenmare River SAC

1:5000 O.S. TILE 6556d 92 of 213 Uimhir Bhileog Innéacs/ Index Sheet Number: 1

SITE CODE
002158

© Rannán Náisiúnta Mapála de Thailte Éireann. Gach ceart ar cosaint. Uimhir Ceadúnais CYAL50351092.
© National Mapping Division of Tailte Éireann . All rights reserved. Licence number CYAL50351092.
Córas Comhordanáidí: Trasteilgean Mercator na hÉireann / Co-ordinate System: Irish Transverse Mercator.

0 0.5km
Scála / Scale 1:7,500

Leagan / Version: 3.08

Arna chló an / Printed on: 27/03/2024

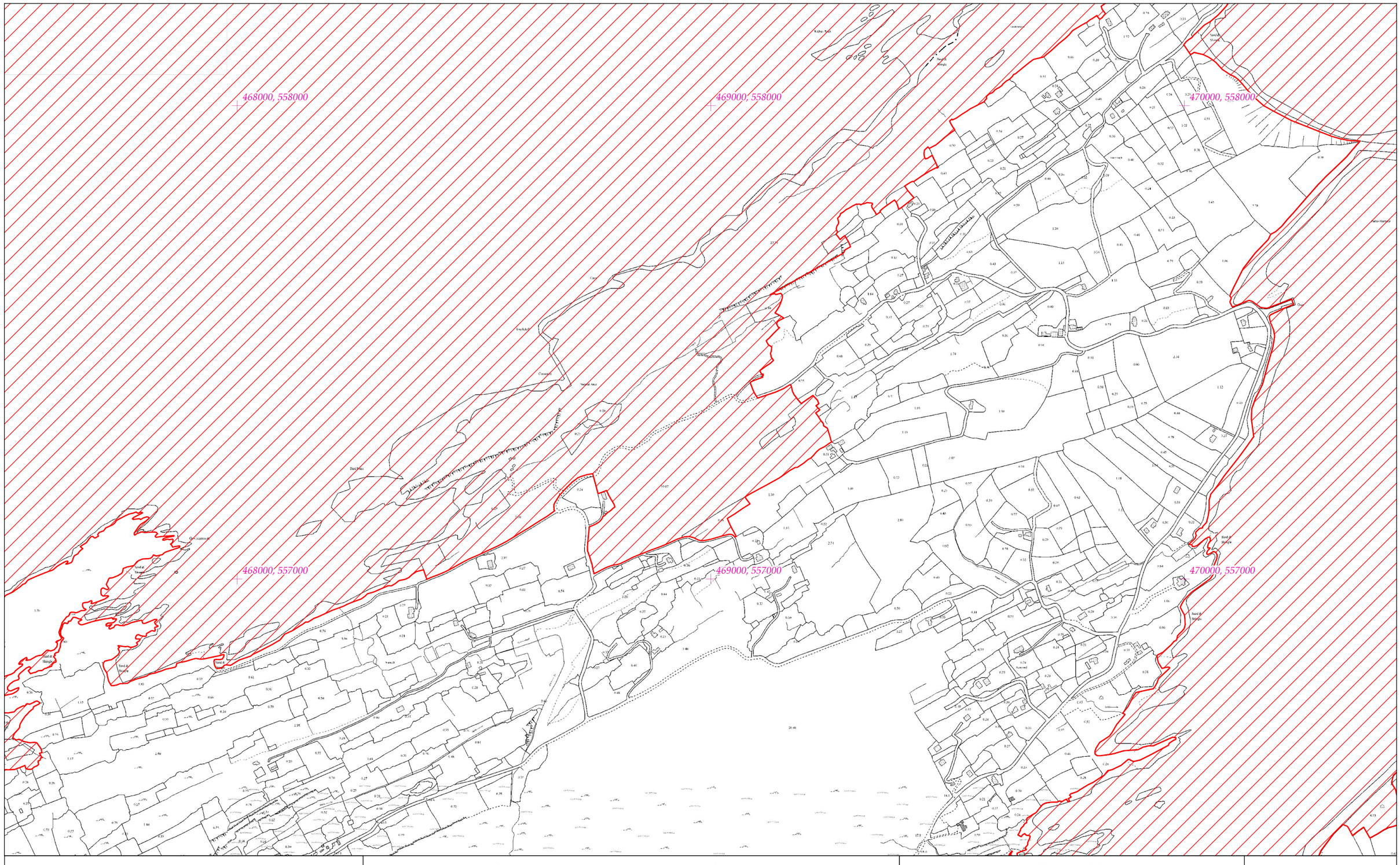

Rialachán 4(1)(b) / Regulation 4(1)(b)

Leathanach 93 de 213 (Co. Chorcaí and Co. Chiarraí)
Page 93 of 213 (Co. Cork and Co. Kerry)

LIMISTÉAR FAOI CHAOMHNÚ SPEISIALTA
SPECIAL AREA OF CONSERVATION

© Rannán Náisiúnta Mapála de Thailte Éireann. Gach ceart ar cosaint. Uimhir Ceadúnais CYAL50351092.
© National Mapping Division of Tailte Éireann . All rights reserved. Licence number CYAL50351092.
Córas Comhordanáidí: Trasteilgean Mercator na hÉireann / Co-ordinate System: Irish Transverse Mercator.

LCS an Ribhéir
Kenmare River SAC

1:5000 O.S. TILE 6557a 93 of 213 Uimhir Bhileog Innéacs/ Index Sheet Number: 2

SITE CODE
002158

0 0.5km
Scála / Scale 1:7,500

Leagan / Version: 3.08

Arna chló an / Printed on: 27/03/2024

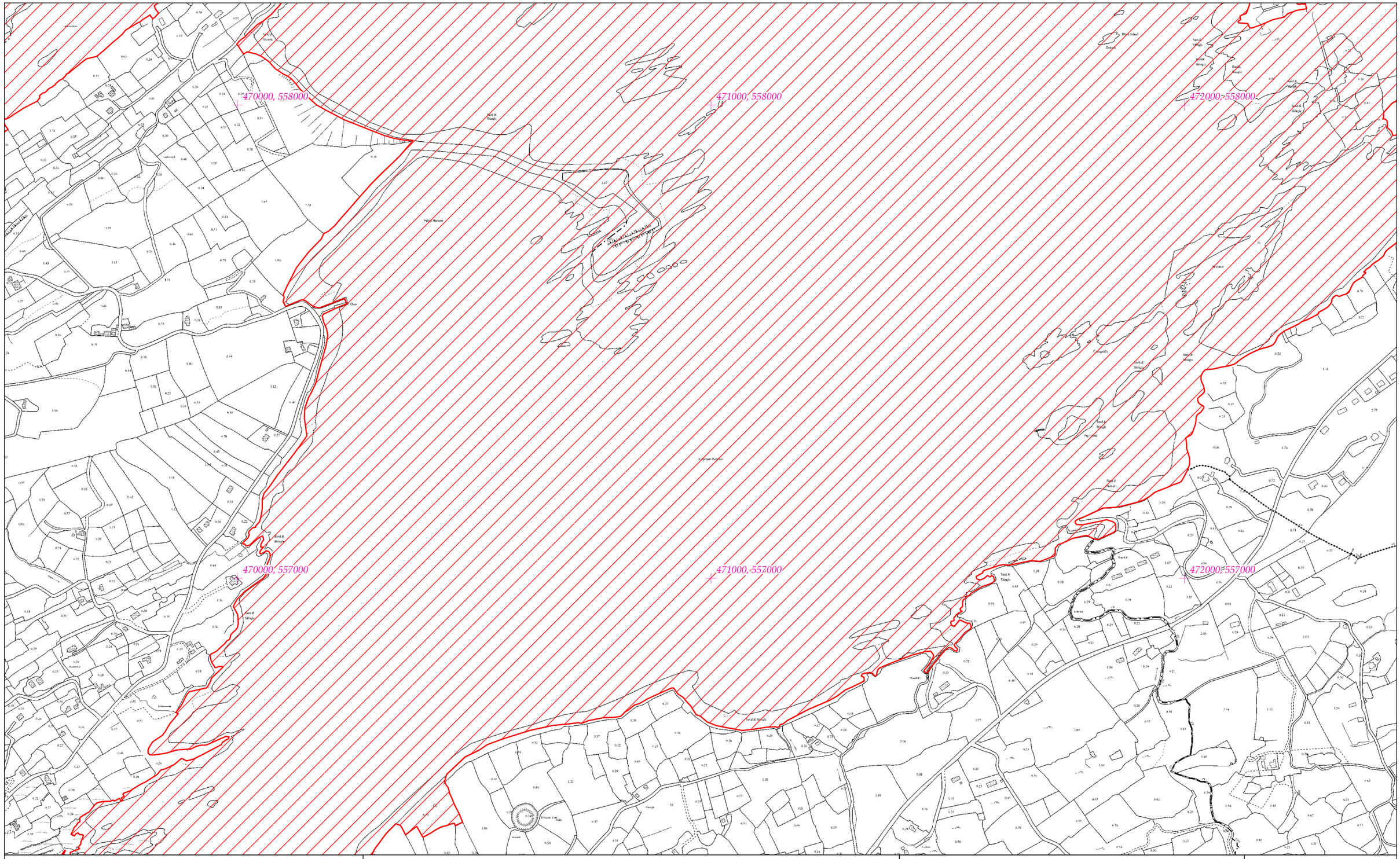

Rialachán 4(1)(b) / Regulation 4(1)(b)

Leathanach 94 de 213 (Co. Chorcaí and Co. Chiarraí)
Page 94 of 213 (Co. Cork and Co. Kerry)

LIMISTÉAR FAOI CHAOMHNÚ SPEISIALTA
SPECIAL AREA OF CONSERVATION

LCS an Ribhéir
Kenmare River SAC

1:5000 O.S. TILE 6557b 94 of 213 Uimhir Bhileog Innéacs/ Index Sheet Number: 2

SITE CODE
002158

© Rannán Náisiúnta Mapála de Thailte Éireann. Gach ceart ar cosaint. Uimhir Ceadúnais CYAL50351092.
© National Mapping Division of Tailte Éireann . All rights reserved. Licence number CYAL50351092.
Córas Comhordanáidí: Trasteilgean Mercator na hÉireann / Co-ordinate System: Irish Transverse Mercator.

0 0.5km
Scála / Scale 1:7,500

Leagan / Version: 3.08

Arna chló an / Printed on: 27/03/2024

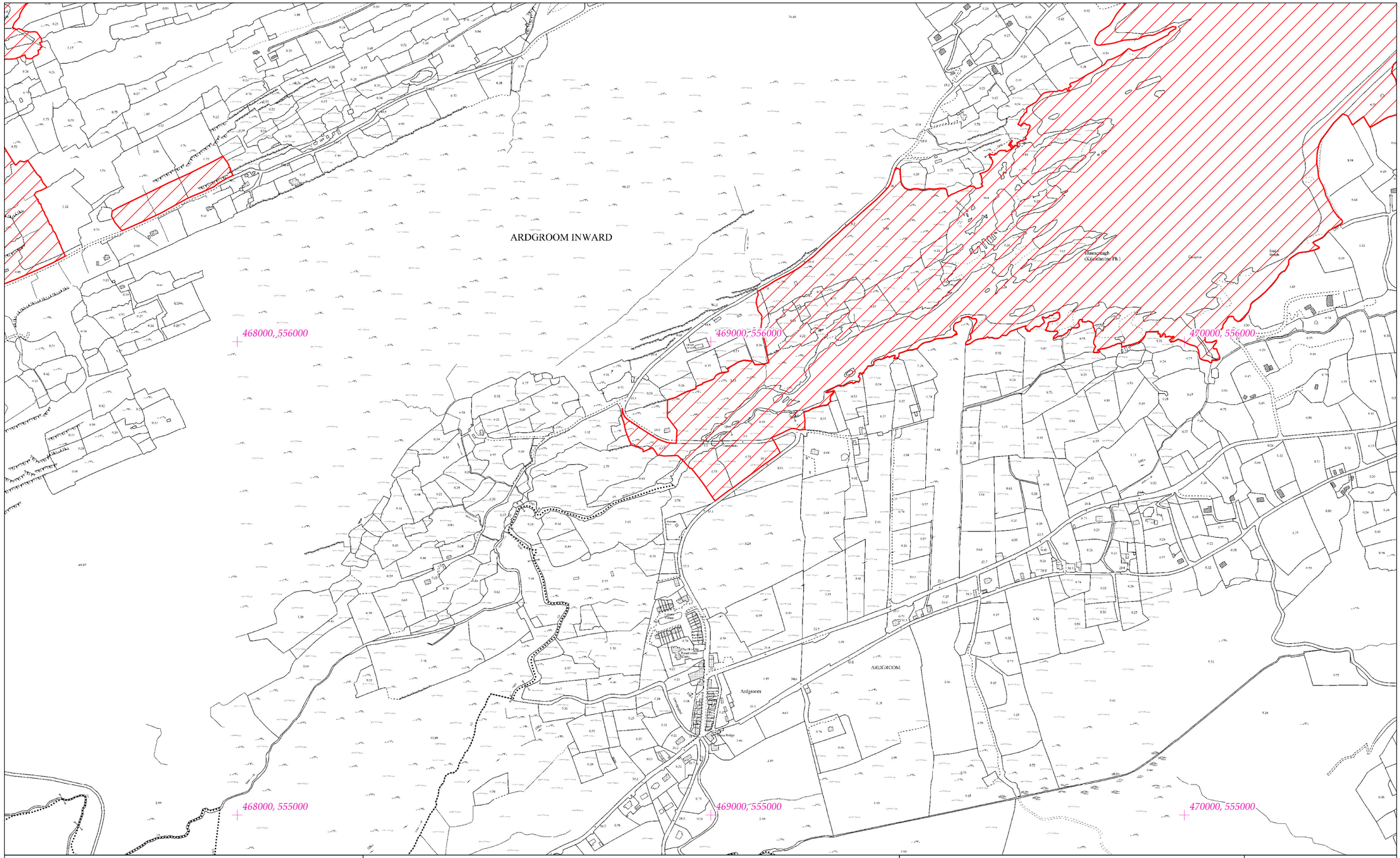

Rialachán 4(1)(b) / Regulation 4(1)(b)

Leathanach 95 de 213 (Co. Chorcaí and Co. Chiarraí)
Page 95 of 213 (Co. Cork and Co. Kerry)

LIMISTÉAR FAOI CHAOMHNÚ SPEISIALTA
SPECIAL AREA OF CONSERVATION

© Rannán Náisiúnta Mapála de Thailte Éireann. Gach ceart ar cosaint. Uimhir Ceadúnais CYAL50351092.
© National Mapping Division of Tailte Éireann . All rights reserved. Licence number CYAL50351092.
Córas Comhordanáidí: Trasteilgean Mercator na hÉireann / Co-ordinate System: Irish Transverse Mercator.

LCS an Ribhéir
Kenmare River SAC

1:5000 O.S. TILE 6557c 95 of 213 Uimhir Bhileog Innéacs/ Index Sheet Number: 2

0 0.5km

Scála / Scale 1:7,500

SITE CODE
002158

Leagan / Version: 3.08

Arna chló an / Printed on: 27/03/2024

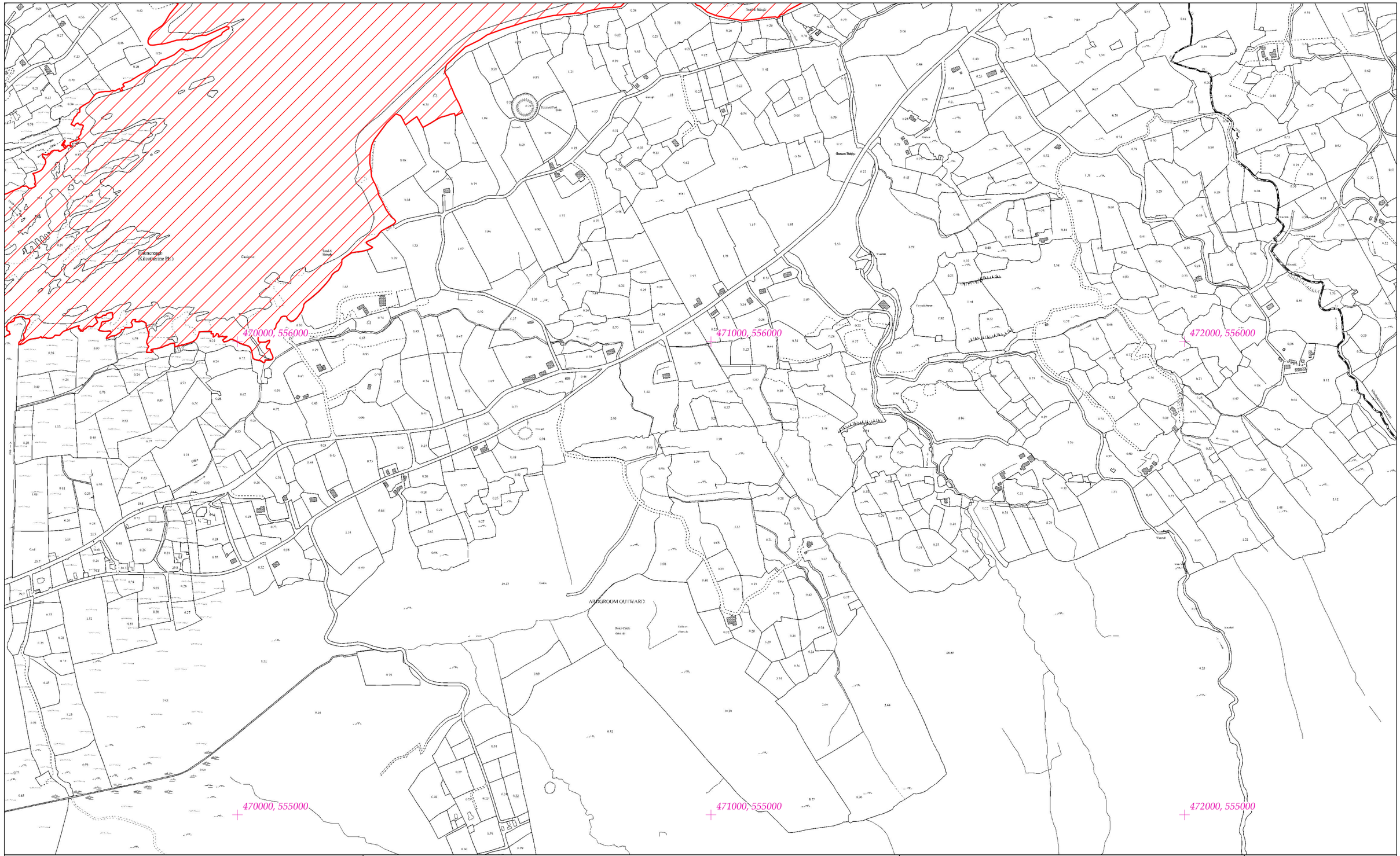

Rialachán 4(1)(b) / Regulation 4(1)(b)

Leathanach 96 de 213 (Co. Chorcaí and Co. Chiarraí)
Page 96 of 213 (Co. Cork and Co. Kerry)

LIMISTÉAR FAOI CHAOMHNÚ SPEISIALTA
SPECIAL AREA OF CONSERVATION

LCS an Ribhéir
Kenmare River SAC

1:5000 O.S. TILE 6557d 96 of 213 Uimhir Bhileog Innéacs/ Index Sheet Number: 2

SITE CODE
002158

© Rannán Náisiúnta Mapála de Thailte Éireann. Gach ceart ar cosaint. Uimhir Ceadúnais CYAL50351092.
© National Mapping Division of Tailte Éireann . All rights reserved. Licence number CYAL50351092.
Córas Comhordanáidí: Trasteilgean Mercator na hÉireann / Co-ordinate System: Irish Transverse Mercator.

0 0.5km
Scála / Scale 1:7,500

Leagan / Version: 3.08

Arna chló an / Printed on: 27/03/2024

472000, 558000

473000, 558000

474000, 558000

472000, 557000

473000, 557000

474000, 557000

COOLOWNIG

DERRYGREENIA

Rialachán 4(1)(b) / Regulation 4(1)(b)

Leathanach 97 de 213 (Co. Chorcaí and Co. Chiarraí)
Page 97 of 213 (Co. Cork and Co. Kerry)

LIMISTÉAR FAOI CHAOMHNÚ SPEISIALTA
SPECIAL AREA OF CONSERVATION

© Rannán Náisiúnta Mapála de Thailte Éireann. Gach ceart ar cosaint. Uimhir Ceadúnais CYAL50351092.
© National Mapping Division of Tailte Éireann . All rights reserved. Licence number CYAL50351092.
Córas Comhordanáidí: Trasteilgean Mercator na hÉireann / Co-ordinate System: Irish Transverse Mercator.

LCS an Ribhéir
Kenmare River SAC

1:5000 O.S. TILE 6558a 97 of 213 Uimhir Bhileog Innéacs/ Index Sheet Number: 2

0 0.5km

Scála / Scale 1:7,500

SITE CODE
002158

Leagan / Version: 3.08

Arna chló an / Printed on: 27/03/2024

474000, 558000

475000, 558000

476000, 558000

DERRYGREENIA

CASHELKEELTY

REENKILLA

474000, 557000

475000, 557000

476000, 557000

Rialachán 4(1)(b) / Regulation 4(1)(b)

Leathanach 98 de 213 (Co. Chorcaí and Co. Chiarraí)
Page 98 of 213 (Co. Cork and Co. Kerry)

LIMISTÉAR FAOI CHAOMHNÚ SPEISIALTA
SPECIAL AREA OF CONSERVATION

© Rannán Náisiúnta Mapála de Thailte Éireann. Gach ceart ar cosaint. Uimhir Ceadúnais CYAL50351092.
© National Mapping Division of Tailte Éireann . All rights reserved. Licence number CYAL50351092.
Córas Comhordanáidí: Trasteilgean Mercator na hÉireann / Co-ordinate System: Irish Transverse Mercator.

LCS an Ribhéir
Kenmare River SAC

1:5000 O.S. TILE 6558b 98 of 213 Uimhir Bhileog Innéacs/ Index Sheet Number: 2

0 0.5km

Scála / Scale 1:7,500

SITE CODE
002158

Leagan / Version: 3.08

Arna chló an / Printed on: 27/03/2024

476000, 558000

477000, 558000

478000, 558000

476000, 557000

477000, 557000

478000, 557000

REENKILLA

LAURAGH UPPER

Rialachán 4(1)(b) / Regulation 4(1)(b)

Leathanach 99 de 213 (Co. Chorcaí and Co. Chiarraí)
Page 99 of 213 (Co. Cork and Co. Kerry)

LIMISTÉAR FAOI CHAOMHNÚ SPEISIALTA
SPECIAL AREA OF CONSERVATION

© Rannán Náisiúnta Mapála de Thailte Éireann. Gach ceart ar cosaint. Uimhir Ceadúnais CYAL50351092.
© National Mapping Division of Tailte Éireann . All rights reserved. Licence number CYAL50351092.
Córas Comhordanáidí: Trasteilgean Mercator na hÉireann / Co-ordinate System: Irish Transverse Mercator.

LCS an Ribhéir
Kenmare River SAC

1:5000 O.S. TILE 6559a 99 of 213 Uimhir Bhileog Innéacs/ Index Sheet Number: 2

0 0.5km

Scála / Scale 1:7,500

SITE CODE
002158

Leagan / Version: 3.08

Arna chló an / Printed on: 27/03/2024

460000, 555000

461000, 555000

462000, 555000

460000, 554000

461000, 554000

462000, 554000

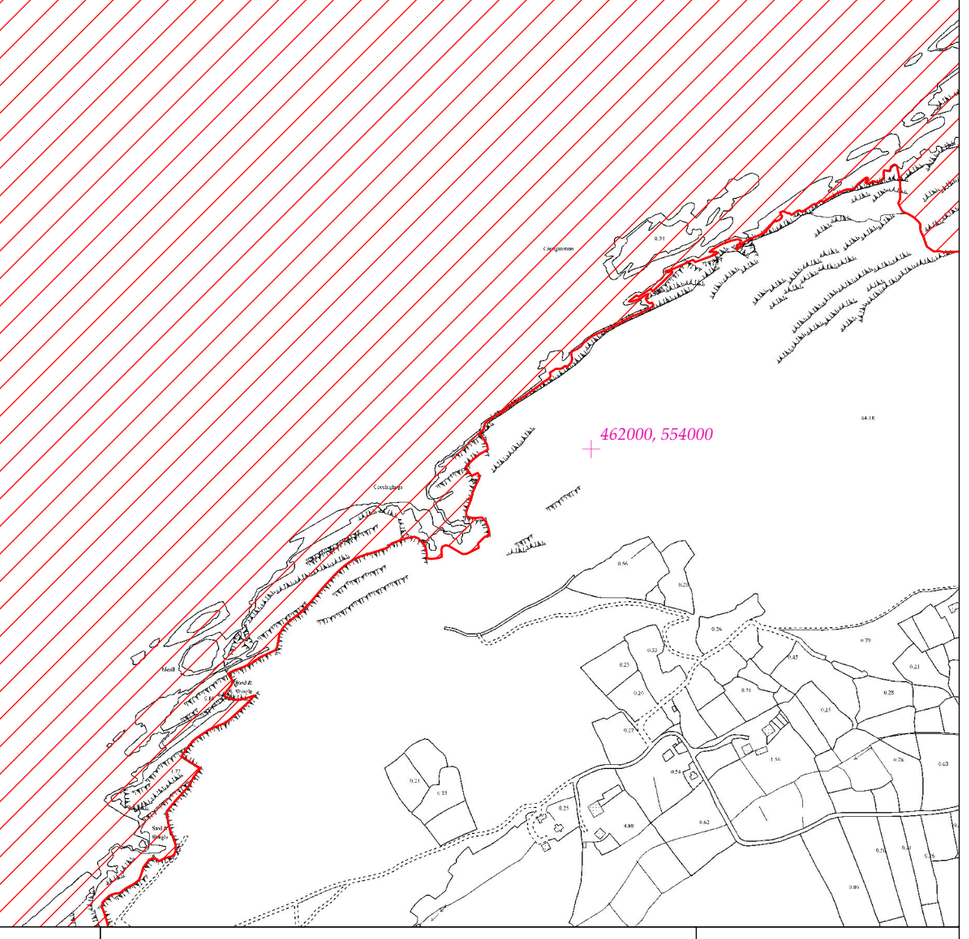

Rialachán 4(1)(b) / Regulation 4(1)(b)

Leathanach 100 de 213 (Co. Chorcaí and Co. Chiarraí)
Page 100 of 213 (Co. Cork and Co. Kerry)

LIMISTÉAR FAOI CHAOMHNÚ SPEISIALTA
SPECIAL AREA OF CONSERVATION

© Rannán Náisiúnta Mapála de Thailte Éireann. Gach ceart ar cosaint. Uimhir Ceadúnais CYAL50351092.
© National Mapping Division of Tailte Éireann . All rights reserved. Licence number CYAL50351092.
Córas Comhordanáidí: Trasteilgean Mercator na hÉireann / Co-ordinate System: Irish Transverse Mercator.

LCS an Ribhéir
Kenmare River SAC

1:5000 O.S. TILE 6585a 100 of 213 Uimhir Bhileog Innéacs/ Index Sheet Number: 1

SITE CODE
002158

0 0.5km

Scála / Scale 1:7,500

Leagan / Version: 3.08

Arna chló an / Printed on: 27/03/2024

462000, 555000

463000, 555000

464000, 555000

462000, 554000

463000, 554000

464000, 554000

Rialachán 4(1)(b) / Regulation 4(1)(b)

Leathanach 101 de 213 (Co. Chorcaí and Co. Chiarraí)
Page 101 of 213 (Co. Cork and Co. Kerry)

LIMISTÉAR FAOI CHAOMHNÚ SPEISIALTA
SPECIAL AREA OF CONSERVATION

© Rannán Náisiúnta Mapála de Thailte Éireann. Gach ceart ar cosaint. Uimhir Ceadúnais CYAL50351092.
© National Mapping Division of Tailte Éireann . All rights reserved. Licence number CYAL50351092.
Córas Comhordanáidí: Trasteilgean Mercator na hÉireann / Co-ordinate System: Irish Transverse Mercator.

LCS an Ribhéir
Kenmare River SAC

1:5000 O.S. TILE 6585b 101 of 213 Uimhir Bhileog Innéacs/ Index Sheet Number: 1

SITE CODE
002158

0 0.5km

Scála / Scale 1:7,500

Leagan / Version: 3.08

Arna chló an / Printed on: 27/03/2024

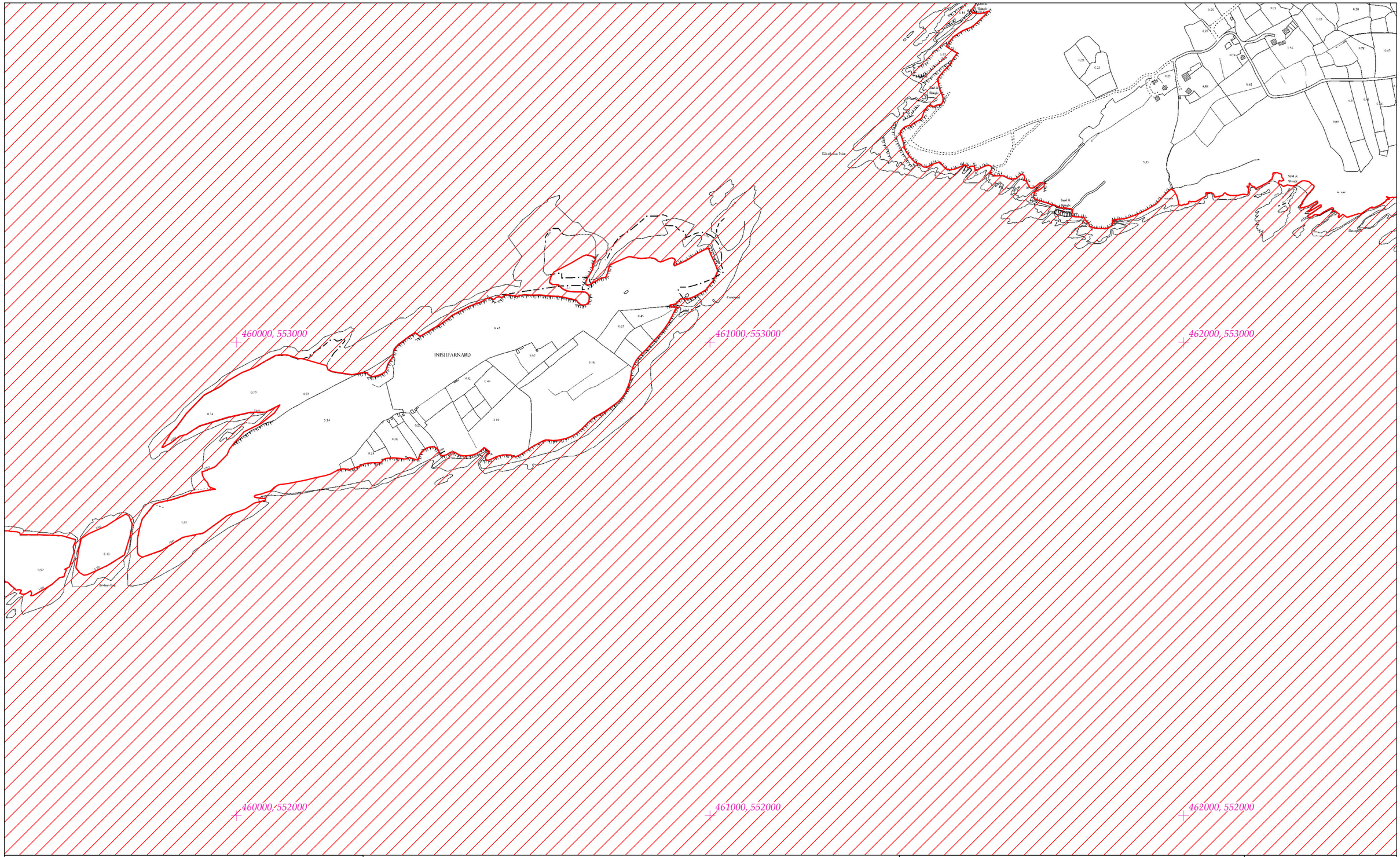
460000, 553000
461000, 553000
462000, 553000
460000, 552000
461000, 552000
462000, 552000
INISIIARNARD
Coosaun
Eskelaun Point
Sand &
Gravel
Sand &
Gravel
Sand &
Gravel

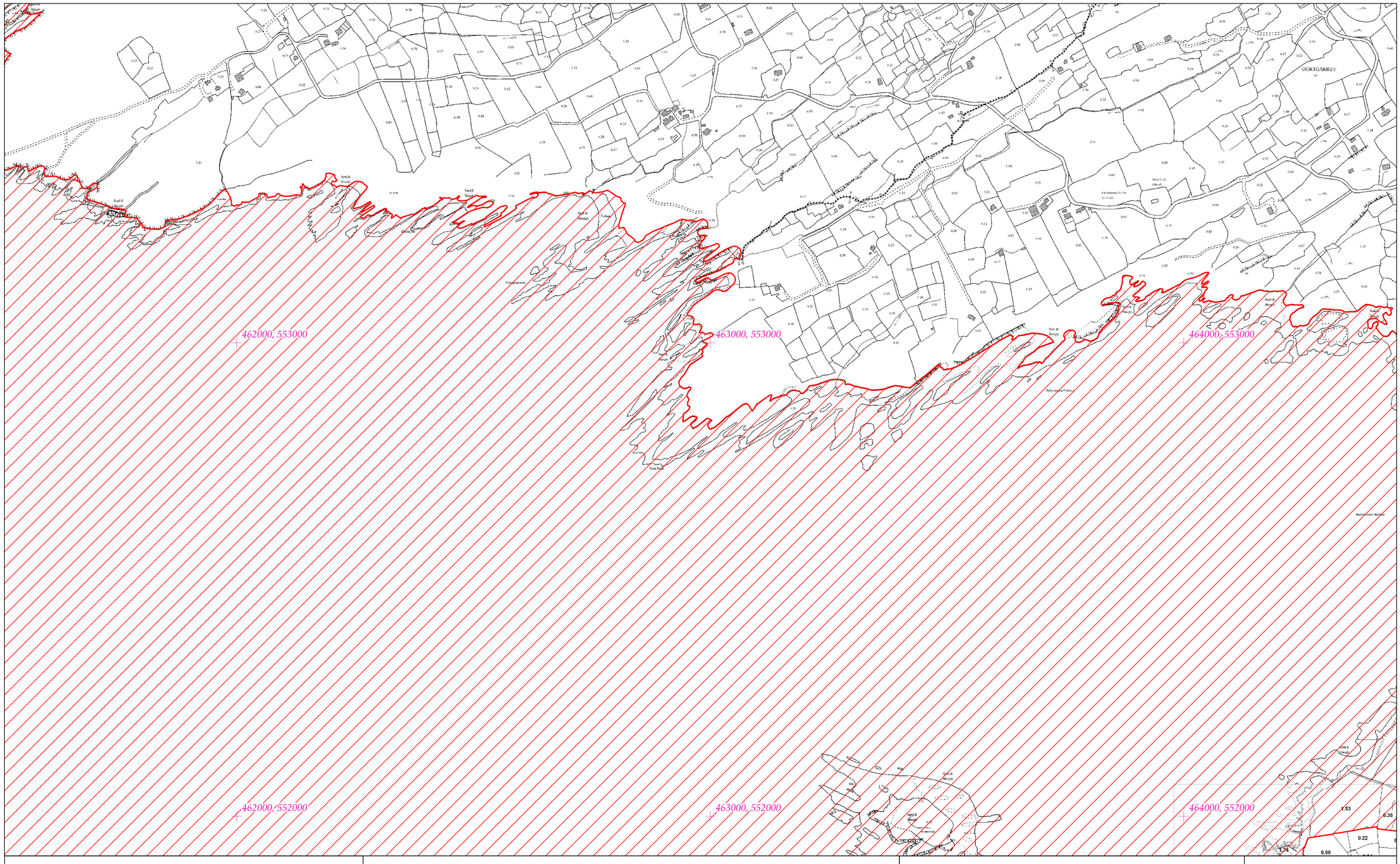

Rialachán 4(1)(b) / Regulation 4(1)(b)

Leathanach 103 de 213 (Co. Chorcaí and Co. Chiarraí)
Page 103 of 213 (Co. Cork and Co. Kerry)

LIMISTÉAR FAOI CHAOMHNÚ SPEISIALTA
SPECIAL AREA OF CONSERVATION

© Rannán Náisiúnta Mapála de Thailte Éireann. Gach ceart ar cosaint. Uimhir Ceadúnais CYAL50351092.
© National Mapping Division of Tailte Éireann . All rights reserved. Licence number CYAL50351092.
Córas Comhordanáidí: Trasteilgean Mercator na hÉireann / Co-ordinate System: Irish Transverse Mercator.

LCS an Ribhéir
Kenmare River SAC

1:5000 O.S. TILE 6585d 103 of 213 Uimhir Bhileog Innéacs/ Index Sheet Number: 1

0 0.5km

Scála / Scale 1:7,500

SITE CODE
002158

Leagan / Version: 3.08

Arna chló an / Printed on: 27/03/2024

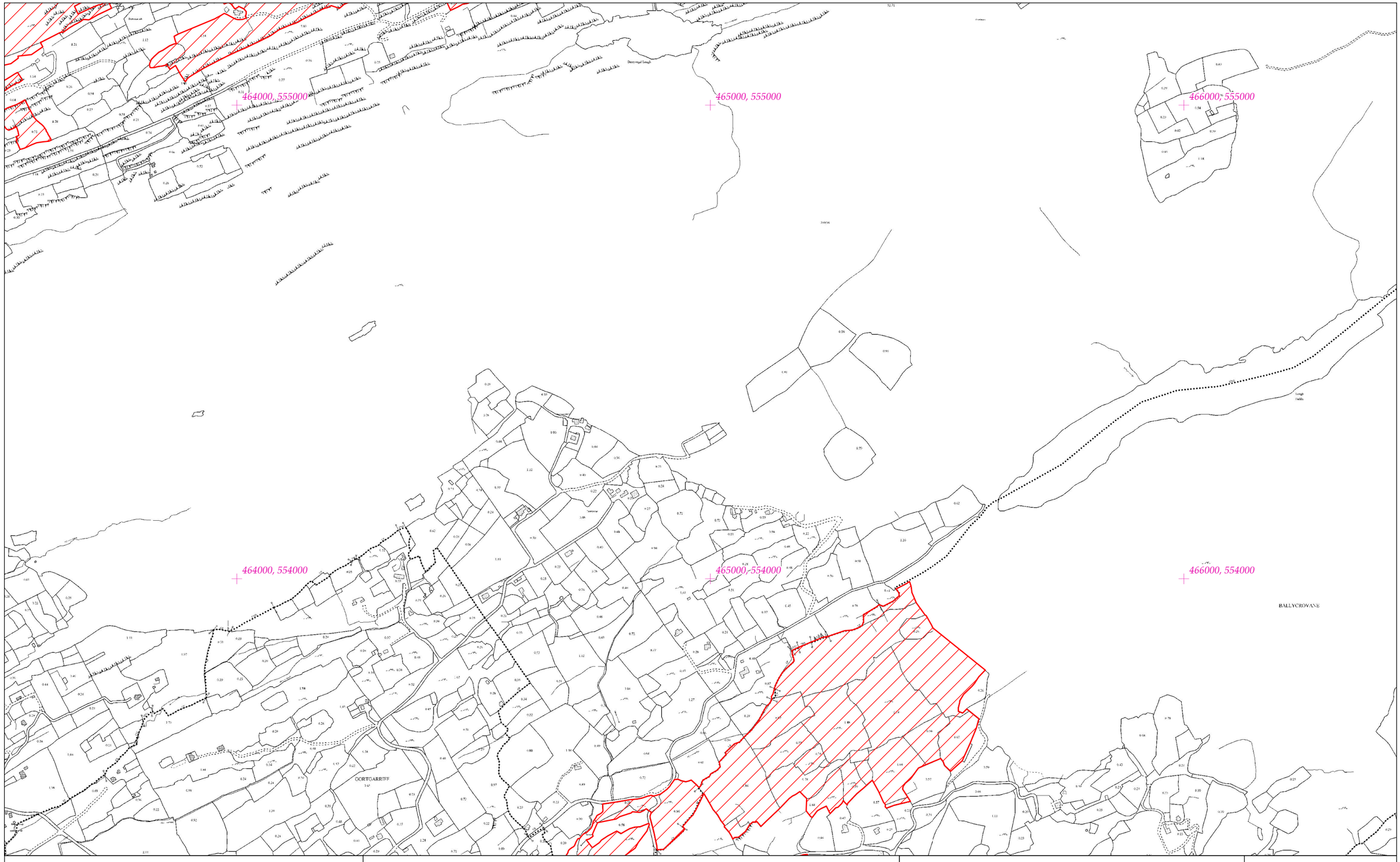

Rialachán 4(1)(b) / Regulation 4(1)(b)

Leathanach 104 de 213 (Co. Chorcaí and Co. Chiarraí)
Page 104 of 213 (Co. Cork and Co. Kerry)

LIMISTÉAR FAOI CHAOMHNÚ SPEISIALTA
SPECIAL AREA OF CONSERVATION

© Rannán Náisiúnta Mapála de Thailte Éireann. Gach ceart ar cosaint. Uimhir Ceadúnais CYAL50351092.
© National Mapping Division of Tailte Éireann . All rights reserved. Licence number CYAL50351092.
Córas Comhordanáidí: Trasteilgean Mercator na hÉireann / Co-ordinate System: Irish Transverse Mercator.

LCS an Ribhéir
Kenmare River SAC

1:5000 O.S. TILE 6586a 104 of 213 Uimhir Bhileog Innéacs/ Index Sheet Number: 1

0 0.5km

Scála / Scale 1:7,500

SITE CODE
002158

Leagan / Version: 3.08

Arna chló an / Printed on: 27/03/2024

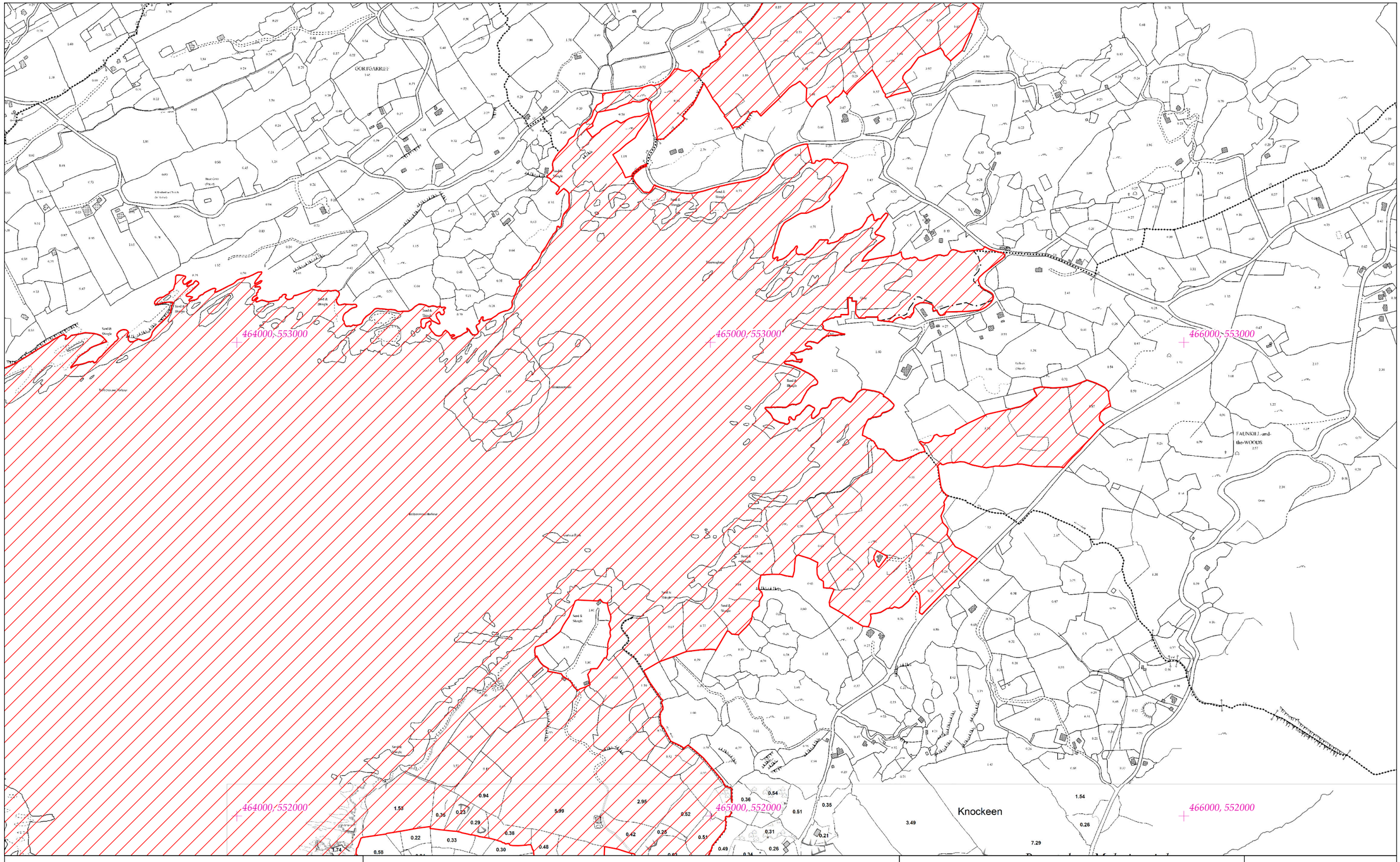

Rialachán 4(1)(b) / Regulation 4(1)(b)

Leathanach 105 de 213 (Co. Chorcaí and Co. Chiarraí)
Page 105 of 213 (Co. Cork and Co. Kerry)

LIMISTÉAR FAOI CHAOMHNÚ SPEISIALTA
SPECIAL AREA OF CONSERVATION

© Rannán Náisiúnta Mapála de Thailte Éireann. Gach ceart ar cosaint. Uimhir Ceadúnais CYAL50351092.
© National Mapping Division of Tailte Éireann . All rights reserved. Licence number CYAL50351092.
Córas Comhordanáidí: Trasteilgean Mercator na hÉireann / Co-ordinate System: Irish Transverse Mercator.

LCS an Ribhéir
Kenmare River SAC

1:5000 O.S. TILE 6586c 105 of 213 Uimhir Bhileog Innéacs/ Index Sheet Number: 1

SITE CODE
002158

0 0.5km

Scála / Scale 1:7,500

Leagan / Version: 3.08

Arna chló an / Printed on: 27/03/2024

460000, 552000

461000, 552000

462000, 552000

460000, 551000

461000, 551000

462000, 551000

Rialachán 4(1)(b) / Regulation 4(1)(b)

Leathanach 106 de 213 (Co. Chorcaí and Co. Chiarraí)
Page 106 of 213 (Co. Cork and Co. Kerry)

LIMISTÉAR FAOI CHAOMHNÚ SPEISIALTA
SPECIAL AREA OF CONSERVATION

© Rannán Náisiúnta Mapála de Thailte Éireann. Gach ceart ar cosaint. Uimhir Ceadúnais CYAL50351092.
© National Mapping Division of Tailte Éireann . All rights reserved. Licence number CYAL50351092.
Córas Comhordanáidí: Trasteilgean Mercator na hÉireann / Co-ordinate System: Irish Transverse Mercator.

LCS an Ribhéir
Kenmare River SAC

1:5000 O.S. TILE 6615a 106 of 213 Uimhir Bhileog Innéacs/ Index Sheet Number: 1

0 0.5km

Scála / Scale 1:7,500

SITE CODE
002158

Leagan / Version: 3.08

Arna chló an / Printed on: 27/03/2024

Rialachán 4(1)(b) / Regulation 4(1)(b)

Leathanach 107 de 213 (Co. Chorcaí and Co. Chiarraí)
Page 107 of 213 (Co. Cork and Co. Kerry)

LIMISTÉAR FAOI CHAOMHNÚ SPEISIALTA
SPECIAL AREA OF CONSERVATION

LCS an Ribhéir
Kenmare River SAC

1:5000 O.S. TILE 6615b 107 of 213 Uimhir Bhileog Innéacs/ Index Sheet Number: 1

SITE CODE
002158

© Rannán Náisiúnta Mapála de Thailte Éireann. Gach ceart ar cosaint. Uimhir Ceadúnais CYAL50351092.
© National Mapping Division of Tailte Éireann . All rights reserved. Licence number CYAL50351092.
Córas Comhordanáidí: Trasteilgean Mercator na hÉireann / Co-ordinate System: Irish Transverse Mercator.

0 0.5km

Scála / Scale 1:7,500

Leagan / Version: 3.08

Arna chló an / Printed on: 27/03/2024

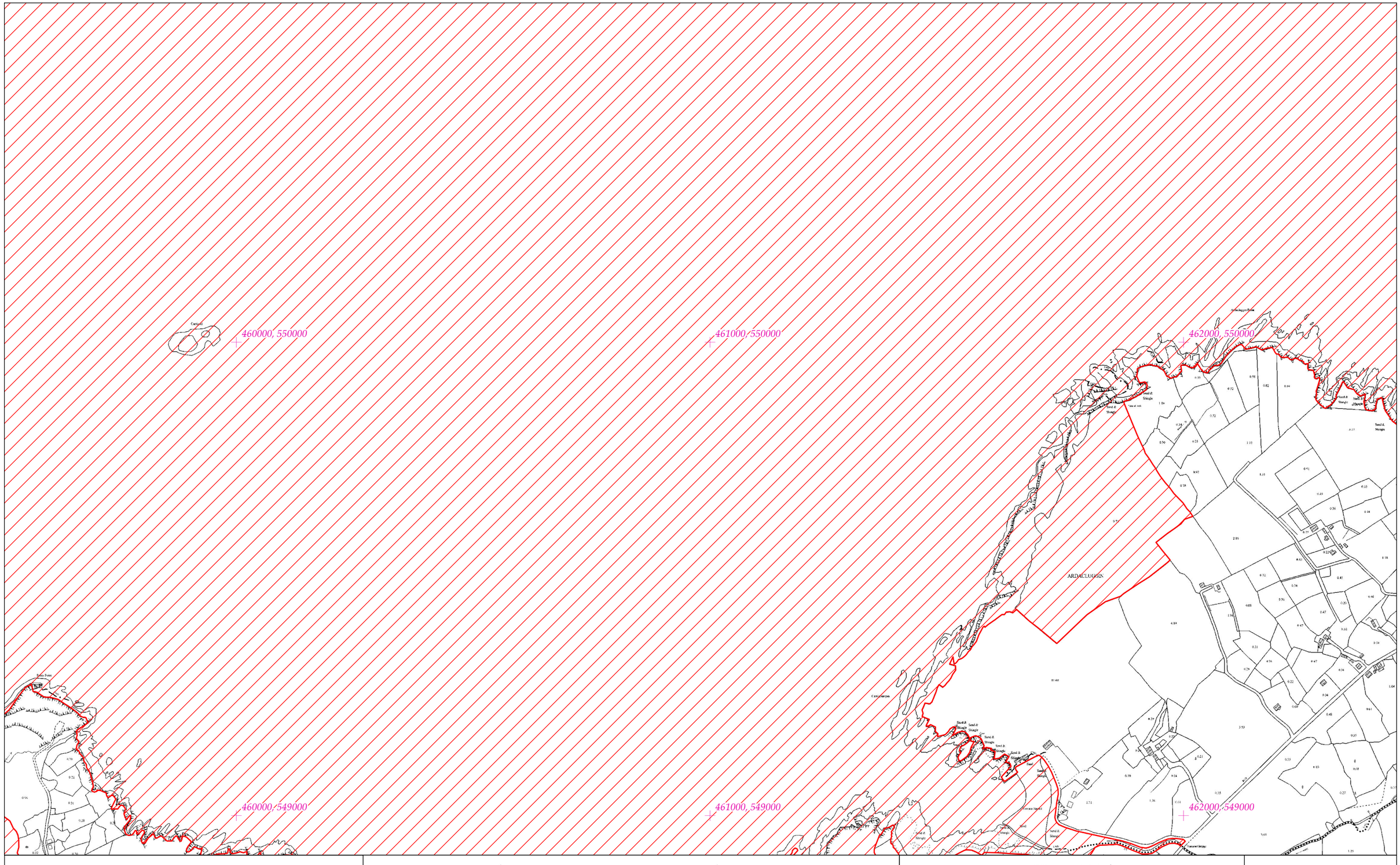

Rialachán 4(1)(b) / Regulation 4(1)(b)

Leathanach 108 de 213 (Co. Chorcaí and Co. Chiarraí)
Page 108 of 213 (Co. Cork and Co. Kerry)

LIMISTÉAR FAOI CHAOMHNÚ SPEISIALTA
SPECIAL AREA OF CONSERVATION

LCS an Ribhéir
Kenmare River SAC

1:5000 O.S. TILE 6615c 108 of 213 Uimhir Bhileog Innéacs/ Index Sheet Number: 1

SITE CODE
002158

© Rannán Náisiúnta Mapála de Thailte Éireann. Gach ceart ar cosaint. Uimhir Ceadúnais CYAL50351092.
© National Mapping Division of Tailte Éireann . All rights reserved. Licence number CYAL50351092.
Córas Comhordanáidí: Trasteilgean Mercator na hÉireann / Co-ordinate System: Irish Transverse Mercator.

0 0.5km

Scála / Scale 1:7,500

Leagan / Version: 3.08

Arna chló an / Printed on: 27/03/2024

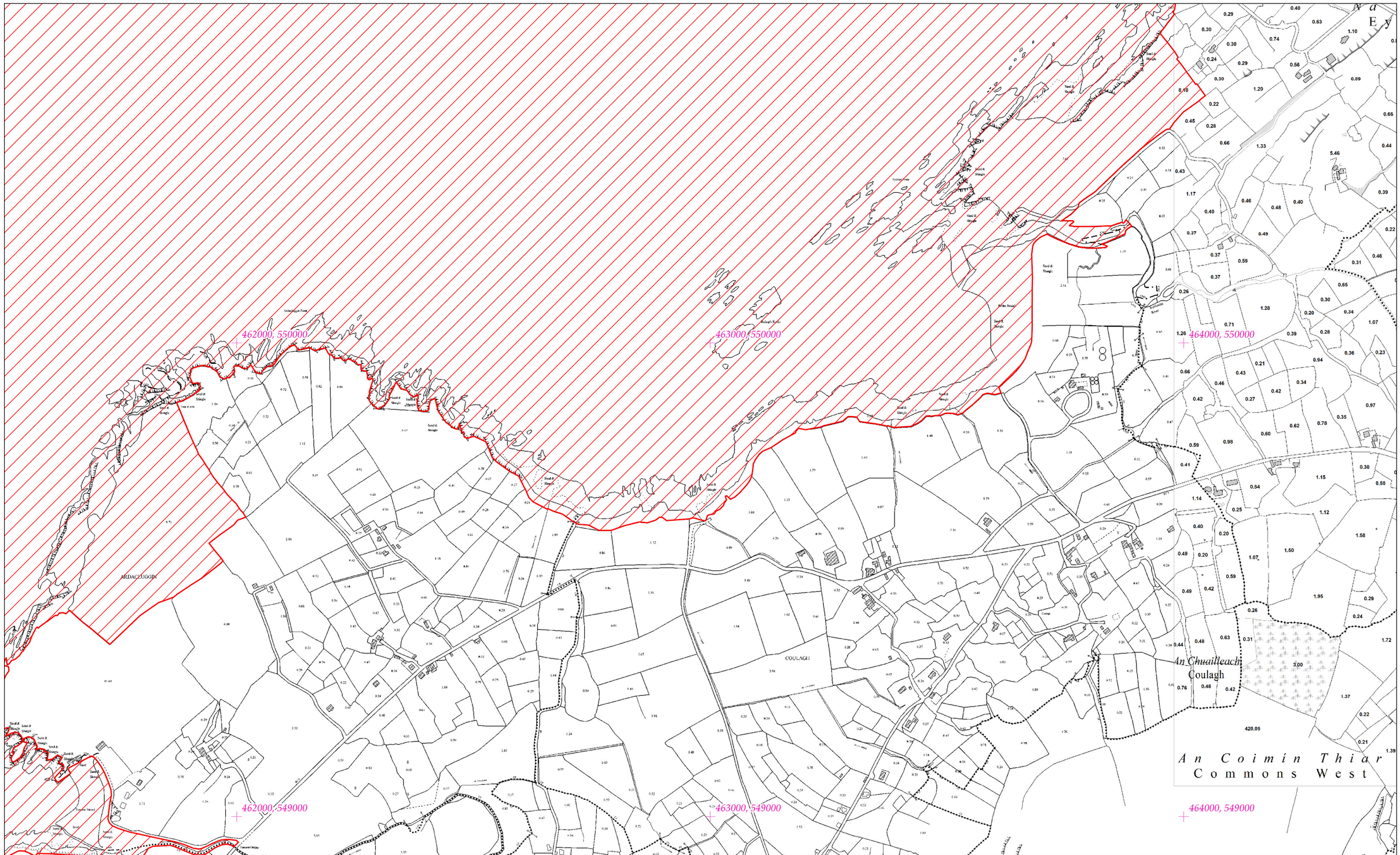

Rialachán 4(1)(b) / Regulation 4(1)(b)

Leathanach 109 de 213 (Co. Chorcaí and Co. Chiarraí)
Page 109 of 213 (Co. Cork and Co. Kerry)

LIMISTÉAR FAOI CHAOMHNÚ SPEISIALTA
SPECIAL AREA OF CONSERVATION

LCS an Ribhéir
Kenmare River SAC

1:5000 O.S. TILE 6615d 109 of 213 Uimhir Bhileog Innéacs/ Index Sheet Number: 1

SITE CODE
002158

© Rannán Náisiúnta Mapála de Thailte Éireann. Gach ceart ar cosaint. Uimhir Ceadúnais CYAL50351092.
© National Mapping Division of Tailte Éireann . All rights reserved. Licence number CYAL50351092.
Córas Comhordanáidí: Trasteilgean Mercator na hÉireann / Co-ordinate System: Irish Transverse Mercator.

0 0.5km

Scála / Scale 1:7,500

Leagan / Version: 3.08

Arna chló an / Printed on: 27/03/2024

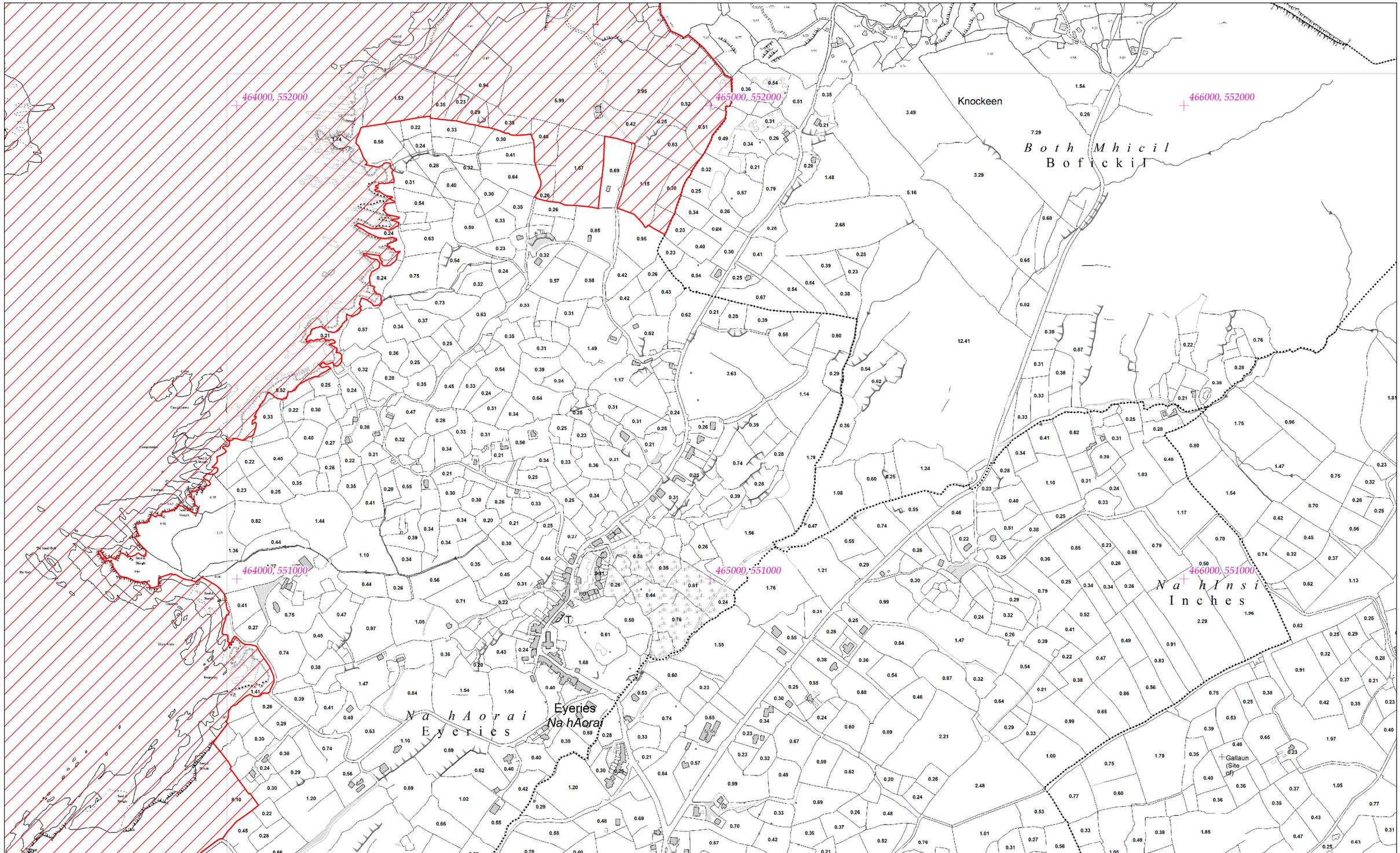

Rialachán 4(1)(b) / Regulation 4(1)(b)

Leathanach 110 de 213 (Co. Chorcaí and Co. Chiarraí)
Page 110 of 213 (Co. Cork and Co. Kerry)

LIMISTÉAR FAOI CHAOMHNÚ SPEISIALTA
SPECIAL AREA OF CONSERVATION

LCS an Ribhéir
Kenmare River SAC

1:5000 O.S. TILE 6616a 110 of 213 Uimhir Bhileog Innéacs/ Index Sheet Number: 1

SITE CODE
002158

© Rannán Náisiúnta Mapála de Thailte Éireann. Gach ceart ar cosaint. Uimhir Ceadúnais CYAL50351092.
© National Mapping Division of Tailte Éireann . All rights reserved. Licence number CYAL50351092.
Córas Comhordanáidí: Trasteilgean Mercator na hÉireann / Co-ordinate System: Irish Transverse Mercator.

0 0.5km
Scála / Scale 1:7,500

Leagan / Version: 3.08

Arna chló an / Printed on: 27/03/2024

Rialachán 4(1)(b) / Regulation 4(1)(b)

Leathanach 111 de 213 (Co. Chorcaí and Co. Chiarraí)
Page 111 of 213 (Co. Cork and Co. Kerry)

LIMISTÉAR FAOI CHAOMHNÚ SPEISIALTA
SPECIAL AREA OF CONSERVATION

© Rannán Náisiúnta Mapála de Thailte Éireann. Gach ceart ar cosaint. Uimhir Ceadúnais CYAL50351092.
© National Mapping Division of Tailte Éireann . All rights reserved. Licence number CYAL50351092.
Córas Comhordanáidí: Trasteilgean Mercator na hÉireann / Co-ordinate System: Irish Transverse Mercator.

LCS an Ribhéir
Kenmare River SAC

1:5000 O.S. TILE 6616c 111 of 213 Uimhir Bhileog Innéacs/ Index Sheet Number: 1

0 0.5km

Scála / Scale 1:7,500

SITE CODE
002158

Leagan / Version: 3.08

Arna chló an / Printed on: 27/03/2024

452000, 549000

453000, 549000

454000, 549000

452000, 548000

453000, 548000

454000, 548000

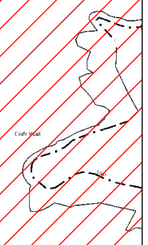

Rialachán 4(1)(b) / Regulation 4(1)(b)

Leathanach 112 de 213 (Co. Chorcaí and Co. Chiarraí)
Page 112 of 213 (Co. Cork and Co. Kerry)

LIMISTÉAR FAOI CHAOMHNÚ SPEISIALTA
SPECIAL AREA OF CONSERVATION

© Rannán Náisiúnta Mapála de Thailte Éireann. Gach ceart ar cosaint. Uimhir Ceadúnais CYAL50351092.
© National Mapping Division of Tailte Éireann . All rights reserved. Licence number CYAL50351092.
Córas Comhordanáidí: Trasteilgean Mercator na hÉireann / Co-ordinate System: Irish Transverse Mercator.

LCS an Ribhéir
Kenmare River SAC

1:5000 O.S. TILE 6644a 112 of 213 Uimhir Bhileog Innéacs/ Index Sheet Number: 1

0 0.5km

Scála / Scale 1:7,500

SITE CODE
002158

Leagan / Version: 3.08

Arna chló an / Printed on: 27/03/2024

448000, 549000

449000, 549000

450000, 549000

448000, 548000

449000, 548000

450000, 548000

Rialachán 4(1)(b) / Regulation 4(1)(b)

Leathanach 113 de 213 (Co. Chorcaí and Co. Chiarraí)
Page 113 of 213 (Co. Cork and Co. Kerry)

LIMISTÉAR FAOI CHAOMHNÚ SPEISIALTA
SPECIAL AREA OF CONSERVATION

© Rannán Náisiúnta Mapála de Thailte Éireann. Gach ceart ar cosaint. Uimhir Ceadúnais CYAL50351092.
© National Mapping Division of Tailte Éireann . All rights reserved. Licence number CYAL50351092.
Córas Comhordanáidí: Trasteilgean Mercator na hÉireann / Co-ordinate System: Irish Transverse Mercator.

LCS an Ribhéir
Kenmare River SAC

1:5000 O.S. TILE 6644Aa 113 of 213 Uimhir Bhileog Innéacs/ Index Sheet Number: 1

0 0.5km

Scála / Scale 1:7,500

SITE CODE
002158

Leagan / Version: 3.08

Arna chló an / Printed on: 27/03/2024



Rialachán 4(1)(b) / Regulation 4(1)(b)

Leathanach 114 de 213 (Co. Chorcaí and Co. Chiarraí)
Page 114 of 213 (Co. Cork and Co. Kerry)

LIMISTÉAR FAOI CHAOMHNÚ SPEISIALTA
SPECIAL AREA OF CONSERVATION

© Rannán Náisiúnta Mapála de Thailte Éireann. Gach ceart ar cosaint. Uimhir Ceadúnais CYAL50351092.
© National Mapping Division of Tailte Éireann . All rights reserved. Licence number CYAL50351092.
Córas Comhordanáidí: Trasteilgean Mercator na hÉireann / Co-ordinate System: Irish Transverse Mercator.

LCS an Ribhéir
Kenmare River SAC

1:5000 O.S. TILE 6644Ab 114 of 213 Uimhir Bhileog Innéacs/ Index Sheet Number: 1

0 0.5km

Scála / Scale 1:7,500

SITE CODE
002158

Leagan / Version: 3.08

Arna chló an / Printed on: 27/03/2024



Rialachán 4(1)(b) / Regulation 4(1)(b)

Leathanach 115 de 213 (Co. Chorcaí and Co. Chiarraí)
Page 115 of 213 (Co. Cork and Co. Kerry)

LIMISTÉAR FAOI CHAOMHNÚ SPEISIALTA
SPECIAL AREA OF CONSERVATION

© Rannán Náisiúnta Mapála de Thailte Éireann. Gach ceart ar cosaint. Uimhir Ceadúnais CYAL50351092.
© National Mapping Division of Tailte Éireann . All rights reserved. Licence number CYAL50351092.
Córas Comhordanáidí: Trasteilgean Mercator na hÉireann / Co-ordinate System: Irish Transverse Mercator.

LCS an Ribhéir
Kenmare River SAC

1:5000 O.S. TILE 6644Ac 115 of 213 Uimhir Bhileog Innéacs/ Index Sheet Number: 1

0 0.5km

Scála / Scale 1:7,500

SITE CODE
002158

Leagan / Version: 3.08

Arna chló an / Printed on: 27/03/2024



Rialachán 4(1)(b) / Regulation 4(1)(b)

Leathanach 116 de 213 (Co. Chorcaí and Co. Chiarraí)
Page 116 of 213 (Co. Cork and Co. Kerry)

LIMISTÉAR FAOI CHAOMHNÚ SPEISIALTA
SPECIAL AREA OF CONSERVATION

© Rannán Náisiúnta Mapála de Thailte Éireann. Gach ceart ar cosaint. Uimhir Ceadúnais CYAL50351092.
© National Mapping Division of Tailte Éireann . All rights reserved. Licence number CYAL50351092.
Córas Comhordanáidí: Trasteilgean Mercator na hÉireann / Co-ordinate System: Irish Transverse Mercator.

LCS an Ribhéir
Kenmare River SAC

1:5000 O.S. TILE 6644Ad 116 of 213 Uimhir Bhileog Innéacs/ Index Sheet Number: 1

0 0.5km

Scála / Scale 1:7,500

SITE CODE
002158

Leagan / Version: 3.08

Arna chló an / Printed on: 27/03/2024

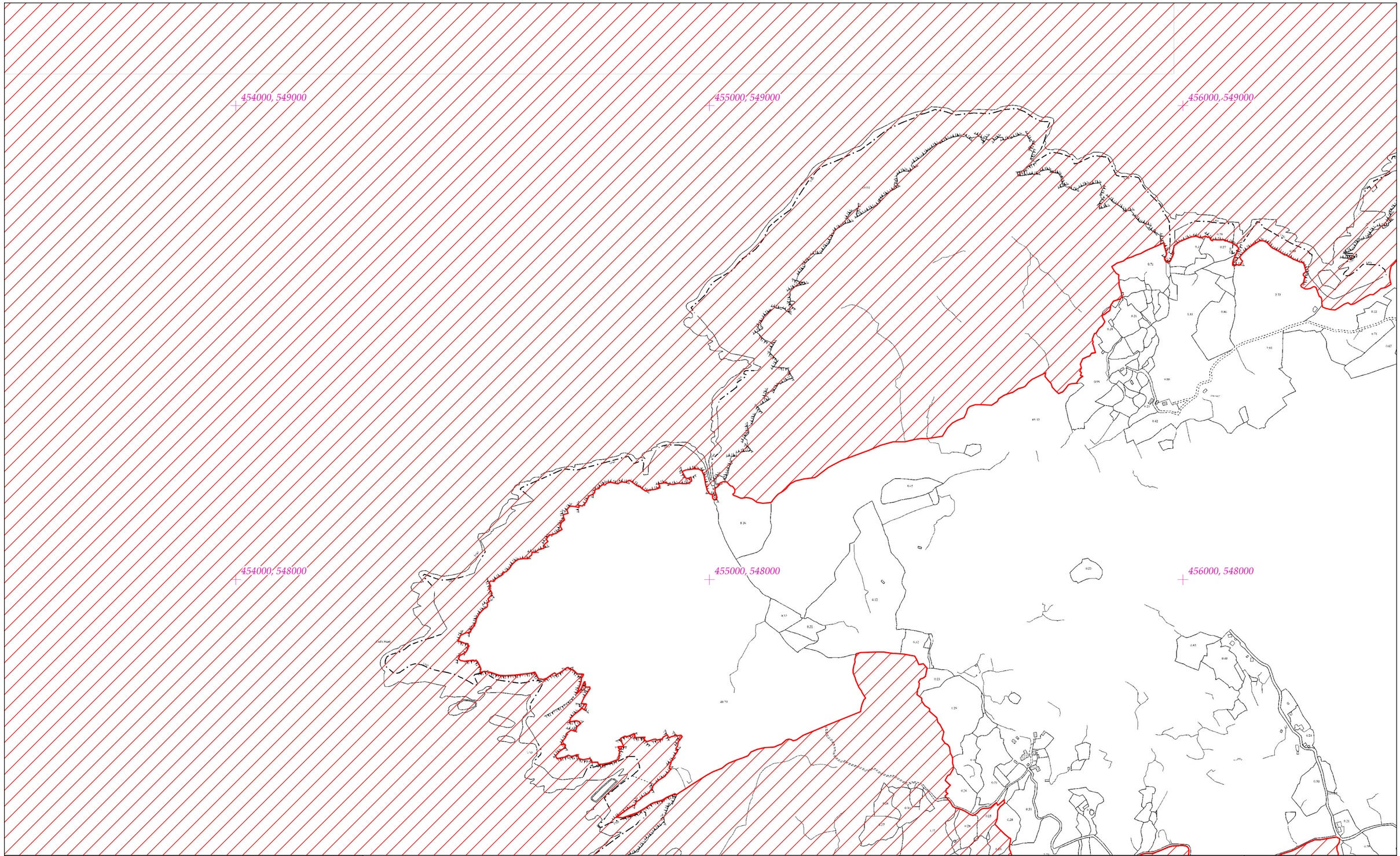

Rialachán 4(1)(b) / Regulation 4(1)(b)

Leathanach 117 de 213 (Co. Chorcaí and Co. Chiarraí)
Page 117 of 213 (Co. Cork and Co. Kerry)

LIMISTÉAR FAOI CHAOMHNÚ SPEISIALTA
SPECIAL AREA OF CONSERVATION

LCS an Ribhéir
Kenmare River SAC

1:5000 O.S. TILE 6644b 117 of 213 Uimhir Bhileog Innéacs/ Index Sheet Number: 1

SITE CODE
002158

© Rannán Náisiúnta Mapála de Thailte Éireann. Gach ceart ar cosaint. Uimhir Ceadúnais CYAL50351092.
© National Mapping Division of Tailte Éireann . All rights reserved. Licence number CYAL50351092.
Córas Comhordanáidí: Trasteilgean Mercator na hÉireann / Co-ordinate System: Irish Transverse Mercator.

0 0.5km
Scála / Scale 1:7,500

Leagan / Version: 3.08

Arna chló an / Printed on: 27/03/2024



Rialachán 4(1)(b) / Regulation 4(1)(b)

Leathanach 118 de 213 (Co. Chorcaí and Co. Chiarraí)
Page 118 of 213 (Co. Cork and Co. Kerry)

LIMISTÉAR FAOI CHAOMHNÚ SPEISIALTA
SPECIAL AREA OF CONSERVATION

© Rannán Náisiúnta Mapála de Thailte Éireann. Gach ceart ar cosaint. Uimhir Ceadúnais CYAL50351092.
© National Mapping Division of Tailte Éireann . All rights reserved. Licence number CYAL50351092.
Córas Comhordanáidí: Trasteilgean Mercator na hÉireann / Co-ordinate System: Irish Transverse Mercator.

LCS an Ribhéir
Kenmare River SAC

1:5000 O.S. TILE 6644Ba 118 of 213 Uimhir Bhileog Innéacs/ Index Sheet Number: 1

0 0.5km

Scála / Scale 1:7,500

SITE CODE
002158

Leagan / Version: 3.08

Arna chló an / Printed on: 27/03/2024



Rialachán 4(1)(b) / Regulation 4(1)(b)

Leathanach 119 de 213 (Co. Chorcaí and Co. Chiarraí)
Page 119 of 213 (Co. Cork and Co. Kerry)

LIMISTÉAR FAOI CHAOMHNÚ SPEISIALTA
SPECIAL AREA OF CONSERVATION

© Rannán Náisiúnta Mapála de Thailte Éireann. Gach ceart ar cosaint. Uimhir Ceadúnais CYAL50351092.
© National Mapping Division of Tailte Éireann . All rights reserved. Licence number CYAL50351092.
Córas Comhordanáidí: Trasteilgean Mercator na hÉireann / Co-ordinate System: Irish Transverse Mercator.

LCS an Ribhéir
Kenmare River SAC

1:5000 O.S. TILE 6644Bb 119 of 213 Uimhir Bhileog Innéacs/ Index Sheet Number: 1

0 0.5km

Scála / Scale 1:7,500

SITE CODE
002158

Leagan / Version: 3.08

Arna chló an / Printed on: 27/03/2024



Rialachán 4(1)(b) / Regulation 4(1)(b)

Leathanach 120 de 213 (Co. Chorcaí and Co. Chiarraí)
Page 120 of 213 (Co. Cork and Co. Kerry)

LIMISTÉAR FAOI CHAOMHNÚ SPEISIALTA
SPECIAL AREA OF CONSERVATION

© Rannán Náisiúnta Mapála de Thailte Éireann. Gach ceart ar cosaint. Uimhir Ceadúnais CYAL50351092.
© National Mapping Division of Tailte Éireann . All rights reserved. Licence number CYAL50351092.
Córas Comhordanáidí: Trasteilgean Mercator na hÉireann / Co-ordinate System: Irish Transverse Mercator.

LCS an Ribhéir
Kenmare River SAC

1:5000 O.S. TILE 6644Bc 120 of 213 Uimhir Bhileog Innéacs/ Index Sheet Number: 1

0 0.5km

Scála / Scale 1:7,500

SITE CODE
002158

Leagan / Version: 3.08

Arna chló an / Printed on: 27/03/2024



Rialachán 4(1)(b) / Regulation 4(1)(b)

Leathanach 121 de 213 (Co. Chorcaí and Co. Chiarraí)
Page 121 of 213 (Co. Cork and Co. Kerry)

LIMISTÉAR FAOI CHAOMHNÚ SPEISIALTA
SPECIAL AREA OF CONSERVATION

© Rannán Náisiúnta Mapála de Thailte Éireann. Gach ceart ar cosaint. Uimhir Ceadúnais CYAL50351092.
© National Mapping Division of Tailte Éireann . All rights reserved. Licence number CYAL50351092.
Córas Comhordanáidí: Trasteilgean Mercator na hÉireann / Co-ordinate System: Irish Transverse Mercator.

LCS an Ribhéir
Kenmare River SAC

1:5000 O.S. TILE 6644Bd 121 of 213 Uimhir Bhileog Innéacs/ Index Sheet Number: 1

0 0.5km

Scála / Scale 1:7,500

SITE CODE
002158

Leagan / Version: 3.08

Arna chló an / Printed on: 27/03/2024



Rialachán 4(1)(b) / Regulation 4(1)(b)

Leathanach 122 de 213 (Co. Chorcaí and Co. Chiarraí)
Page 122 of 213 (Co. Cork and Co. Kerry)

LIMISTÉAR FAOI CHAOMHNÚ SPEISIALTA
SPECIAL AREA OF CONSERVATION

© Rannán Náisiúnta Mapála de Thailte Éireann. Gach ceart ar cosaint. Uimhir Ceadúnais CYAL50351092.
© National Mapping Division of Tailte Éireann . All rights reserved. Licence number CYAL50351092.
Córas Comhordanáidí: Trasteilgean Mercator na hÉireann / Co-ordinate System: Irish Transverse Mercator.

LCS an Ribhéir
Kenmare River SAC

1:5000 O.S. TILE 6644c 122 of 213 Uimhir Bhileog Innéacs/ Index Sheet Number: 1

0 0.5km

Scála / Scale 1:7,500

SITE CODE
002158

Leagan / Version: 3.08

Arna chló an / Printed on: 27/03/2024



Rialachán 4(1)(b) / Regulation 4(1)(b)

Leathanach 123 de 213 (Co. Chorcaí and Co. Chiarraí)
Page 123 of 213 (Co. Cork and Co. Kerry)

LIMISTÉAR FAOI CHAOMHNÚ SPEISIALTA
SPECIAL AREA OF CONSERVATION

© Rannán Náisiúnta Mapála de Thailte Éireann. Gach ceart ar cosaint. Uimhir Ceadúnais CYAL50351092.
© National Mapping Division of Tailte Éireann . All rights reserved. Licence number CYAL50351092.
Córas Comhordanáidí: Trasteilgean Mercator na hÉireann / Co-ordinate System: Irish Transverse Mercator.

LCS an Ribhéir
Kenmare River SAC

1:5000 O.S. TILE 6644Cb 123 of 213 Uimhir Bhileog Innéacs/ Index Sheet Number: 1

0 0.5km

Scála / Scale 1:7,500

SITE CODE
002158

Leagan / Version: 3.08

Arna chló an / Printed on: 27/03/2024



Rialachán 4(1)(b) / Regulation 4(1)(b)

Leathanach 124 de 213 (Co. Chorcaí and Co. Chiarraí)
Page 124 of 213 (Co. Cork and Co. Kerry)

LIMISTÉAR FAOI CHAOMHNÚ SPEISIALTA
SPECIAL AREA OF CONSERVATION

© Rannán Náisiúnta Mapála de Thailte Éireann. Gach ceart ar cosaint. Uimhir Ceadúnais CYAL50351092.
© National Mapping Division of Tailte Éireann . All rights reserved. Licence number CYAL50351092.
Córas Comhordanáidí: Trasteilgean Mercator na hÉireann / Co-ordinate System: Irish Transverse Mercator.

LCS an Ribhéir
Kenmare River SAC

1:5000 O.S. TILE 6644Cd 124 of 213 Uimhir Bhileog Innéacs/ Index Sheet Number: 1

SITE CODE
002158

0 0.5km

Scála / Scale 1:7,500

Leagan / Version: 3.08

Arna chló an / Printed on: 27/03/2024

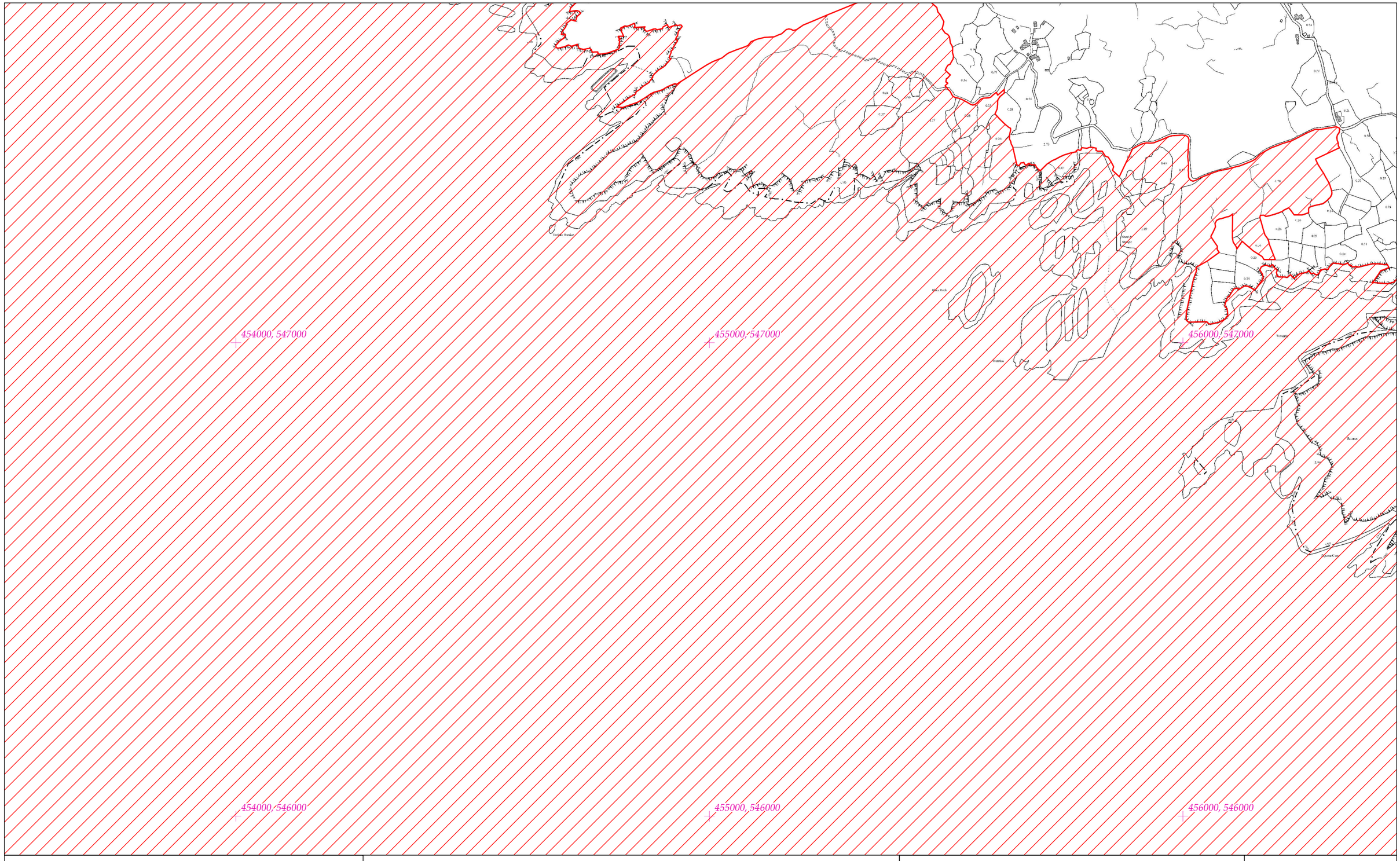

Rialachán 4(1)(b) / Regulation 4(1)(b)

Leathanach 125 de 213 (Co. Chorcaí and Co. Chiarraí)
Page 125 of 213 (Co. Cork and Co. Kerry)

LIMISTÉAR FAOI CHAOMHNÚ SPEISIALTA
SPECIAL AREA OF CONSERVATION

© Rannán Náisiúnta Mapála de Thailte Éireann. Gach ceart ar cosaint. Uimhir Ceadúnais CYAL50351092.
© National Mapping Division of Tailte Éireann . All rights reserved. Licence number CYAL50351092.
Córas Comhordanáidí: Trasteilgean Mercator na hÉireann / Co-ordinate System: Irish Transverse Mercator.

LCS an Ribhéir
Kenmare River SAC

1:5000 O.S. TILE 6644d 125 of 213 Uimhir Bhileog Innéacs/ Index Sheet Number: 1

0 0.5km

Scála / Scale 1:7,500

SITE CODE
002158

Leagan / Version: 3.08

Arna chló an / Printed on: 27/03/2024

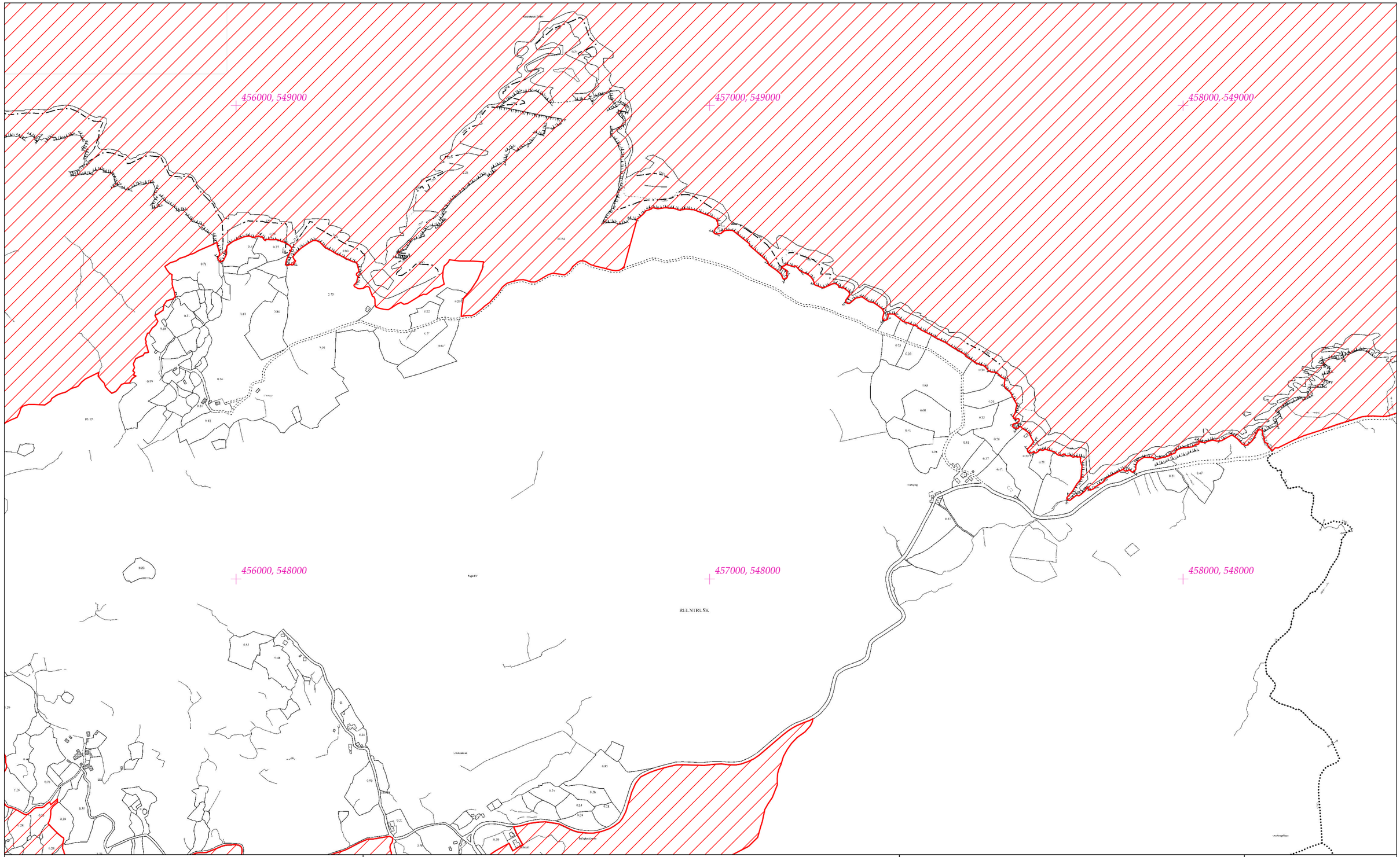

Rialachán 4(1)(b) / Regulation 4(1)(b)

Leathanach 126 de 213 (Co. Chorcaí and Co. Chiarraí)
Page 126 of 213 (Co. Cork and Co. Kerry)

LIMISTÉAR FAOI CHAOMHNÚ SPEISIALTA
SPECIAL AREA OF CONSERVATION

LCS an Ribhéir
Kenmare River SAC

1:5000 O.S. TILE 6645a 126 of 213 Uimhir Bhileog Innéacs/ Index Sheet Number: 1

SITE CODE
002158

© Rannán Náisiúnta Mapála de Thailte Éireann. Gach ceart ar cosaint. Uimhir Ceadúnais CYAL50351092.
© National Mapping Division of Tailte Éireann . All rights reserved. Licence number CYAL50351092.
Córas Comhordanáidí: Trasteilgean Mercator na hÉireann / Co-ordinate System: Irish Transverse Mercator.

0 0.5km
Scála / Scale 1:7,500

Leagan / Version: 3.08

Arna chló an / Printed on: 27/03/2024

458000, 549000

459000, 549000

460000, 549000

458000, 548000

459000, 548000

460000, 548000

CAHERKEEN

Rialachán 4(1)(b) / Regulation 4(1)(b)

Leathanach 127 de 213 (Co. Chorcaí and Co. Chiarraí)
Page 127 of 213 (Co. Cork and Co. Kerry)

LIMISTÉAR FAOI CHAOMHNÚ SPEISIALTA
SPECIAL AREA OF CONSERVATION

LCS an Ribhéir
Kenmare River SAC

1:5000 O.S. TILE 6645b 127 of 213 Uimhir Bhileog Innéacs/ Index Sheet Number: 1

SITE CODE
002158

© Rannán Náisiúnta Mapála de Thailte Éireann. Gach ceart ar cosaint. Uimhir Ceadúnais CYAL50351092.
© National Mapping Division of Tailte Éireann . All rights reserved. Licence number CYAL50351092.
Córas Comhordanáidí: Trasteilgean Mercator na hÉireann / Co-ordinate System: Irish Transverse Mercator.

0 0.5km

Scála / Scale 1:7,500

Leagan / Version: 3.08

Arna chló an / Printed on: 27/03/2024

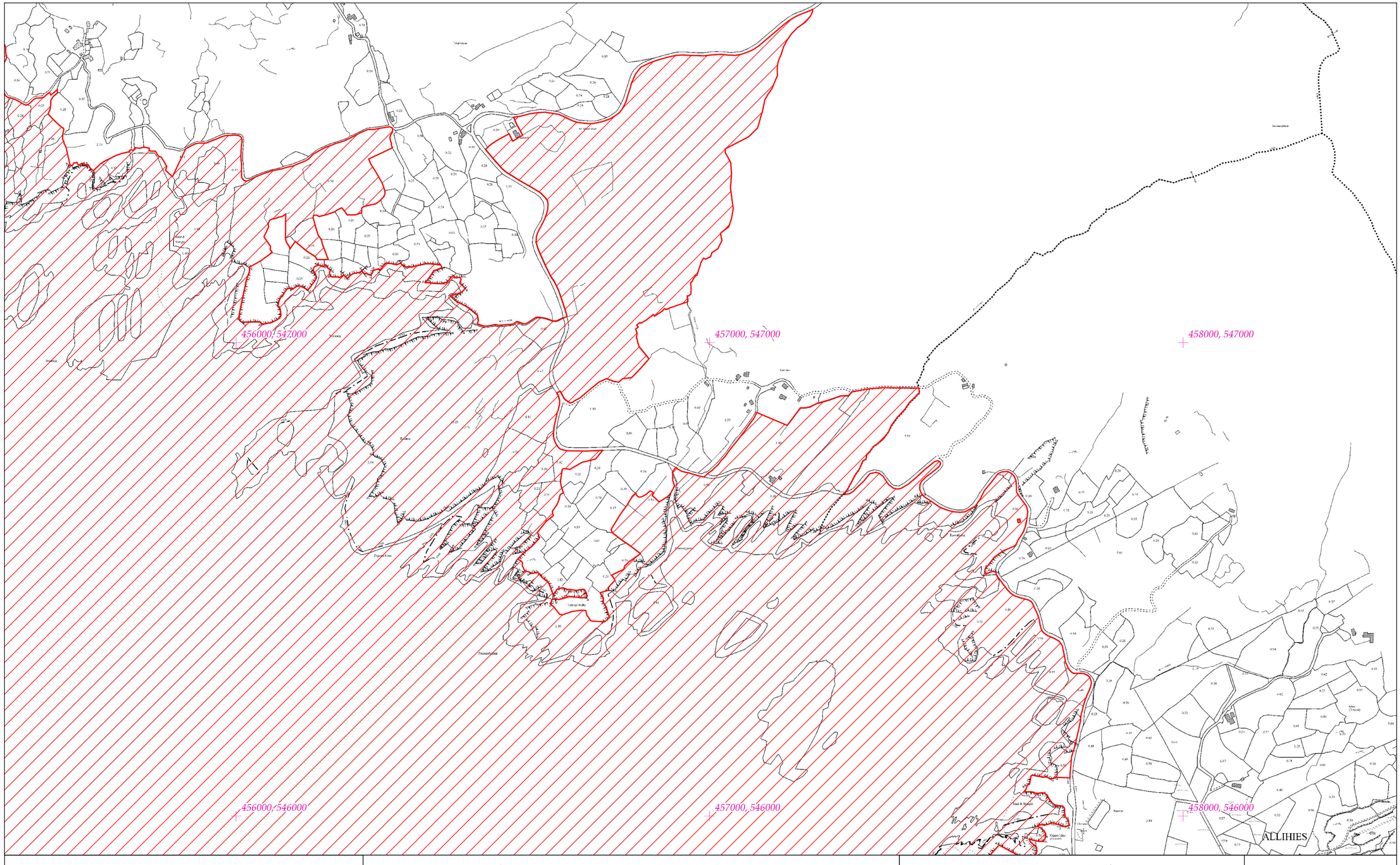

Rialachán 4(1)(b) / Regulation 4(1)(b)

Leathanach 128 de 213 (Co. Chorcaí and Co. Chiarraí)
Page 128 of 213 (Co. Cork and Co. Kerry)

LIMISTÉAR FAOI CHAOMHNÚ SPEISIALTA
SPECIAL AREA OF CONSERVATION

LCS an Ribhéir
Kenmare River SAC

1:5000 O.S. TILE 6645c 128 of 213 Uimhir Bhileog Innéacs/ Index Sheet Number: 1

SITE CODE
002158

© Rannán Náisiúnta Mapála de Thailte Éireann. Gach ceart ar cosaint. Uimhir Ceadúnais CYAL50351092.
© National Mapping Division of Tailte Éireann . All rights reserved. Licence number CYAL50351092.
Córas Comhordanáidí: Trasteilgean Mercator na hÉireann / Co-ordinate System: Irish Transverse Mercator.

0 0.5km

Scála / Scale 1:7,500

Leagan / Version: 3.08

Arna chló an / Printed on: 27/03/2024

458000, 547000

459000, 547000

460000, 547000

458000, 546000

459000, 546000

460000, 546000

ALLIHIES

Rialachán 4(1)(b) / Regulation 4(1)(b)

Leathanach 129 de 213 (Co. Chorcaí and Co. Chiarraí)
Page 129 of 213 (Co. Cork and Co. Kerry)

LIMISTÉAR FAOI CHAOMHNÚ SPEISIALTA
SPECIAL AREA OF CONSERVATION

LCS an Ribhéir
Kenmare River SAC

1:5000 O.S. TILE 6645d 129 of 213 Uimhir Bhileog Innéacs/ Index Sheet Number: 1

SITE CODE
002158

© Rannán Náisiúnta Mapála de Thailte Éireann. Gach ceart ar cosaint. Uimhir Ceadúnais CYAL50351092.
© National Mapping Division of Tailte Éireann . All rights reserved. Licence number CYAL50351092.
Córas Comhordanáidí: Trasteilgean Mercator na hÉireann / Co-ordinate System: Irish Transverse Mercator.

0 0.5km

Scála / Scale 1:7,500

Leagan / Version: 3.08

Arna chló an / Printed on: 27/03/2024

460000, 549000

461000, 549000

462000, 549000

460000, 548000

461000, 548000

462000, 548000

Rialachán 4(1)(b) / Regulation 4(1)(b)

Leathanach 130 de 213 (Co. Chorcaí and Co. Chiarraí)
Page 130 of 213 (Co. Cork and Co. Kerry)

LIMISTÉAR FAOI CHAOMHNÚ SPEISIALTA
SPECIAL AREA OF CONSERVATION

LCS an Ribhéir
Kenmare River SAC

1:5000 O.S. TILE 6646a 130 of 213 Uimhir Bhileog Innéacs/ Index Sheet Number: 1

SITE CODE
002158

© Rannán Náisiúnta Mapála de Thailte Éireann. Gach ceart ar cosaint. Uimhir Ceadúnais CYAL50351092.
© National Mapping Division of Tailte Éireann . All rights reserved. Licence number CYAL50351092.
Córas Comhordanáidí: Trasteilgean Mercator na hÉireann / Co-ordinate System: Irish Transverse Mercator.

0 0.5km

Scála / Scale 1:7,500

Leagan / Version: 3.08

Arna chló an / Printed on: 27/03/2024

Rialachán 4(1)(b) / Regulation 4(1)(b)

Leathanach 131 de 213 (Co. Chorcaí and Co. Chiarraí)
Page 131 of 213 (Co. Cork and Co. Kerry)

LIMISTÉAR FAOI CHAOMHNÚ SPEISIALTA
SPECIAL AREA OF CONSERVATION

LCS an Ribhéir
Kenmare River SAC

1:5000 O.S. TILE 6646b 131 of 213 Uimhir Bhileog Innéacs/ Index Sheet Number: 1

SITE CODE
002158

© Rannán Náisiúnta Mapála de Thailte Éireann. Gach ceart ar cosaint. Uimhir Ceadúnais CYAL50351092.
© National Mapping Division of Tailte Éireann . All rights reserved. Licence number CYAL50351092.
Córas Comhordanáidí: Trasteilgean Mercator na hÉireann / Co-ordinate System: Irish Transverse Mercator.

0 0.5km

Scála / Scale 1:7,500

Leagan / Version: 3.08

Arna chló an / Printed on: 27/03/2024

456000, 546000

457000, 546000

458000, 546000

ALLIHIES

456000, 545000

457000, 545000

458000, 545000

Rialachán 4(1)(b) / Regulation 4(1)(b)

Leathanach 132 de 213 (Co. Chorcaí and Co. Chiarraí)
Page 132 of 213 (Co. Cork and Co. Kerry)

LIMISTÉAR FAOI CHAOMHNÚ SPEISIALTA
SPECIAL AREA OF CONSERVATION

LCS an Ribhéir
Kenmare River SAC

1:5000 O.S. TILE 6673a 132 of 213 Uimhir Bhileog Innéacs/ Index Sheet Number: 1

SITE CODE
002158

© Rannán Náisiúnta Mapála de Thailte Éireann. Gach ceart ar cosaint. Uimhir Ceadúnais CYAL50351092.
© National Mapping Division of Tailte Éireann . All rights reserved. Licence number CYAL50351092.
Córas Comhordanáidí: Trasteilgean Mercator na hÉireann / Co-ordinate System: Irish Transverse Mercator.

0 0.5km

Scála / Scale 1:7,500

Leagan / Version: 3.08

Arna chló an / Printed on: 27/03/2024

458000, 546000

459000, 546000

460000, 546000

ALLIHIES

CLOAK

CAMINCHES

Allihies

REALOGE

458000, 545000

459000, 545000

460000, 545000

Rialachán 4(1)(b) / Regulation 4(1)(b)

Leathanach 133 de 213 (Co. Chorcaí and Co. Chiarraí)
Page 133 of 213 (Co. Cork and Co. Kerry)

LIMISTÉAR FAOI CHAOMHNÚ SPEISIALTA
SPECIAL AREA OF CONSERVATION

LCS an Ribhéir
Kenmare River SAC

1:5000 O.S. TILE 6673b 133 of 213 Uimhir Bhileog Innéacs/ Index Sheet Number: 1

SITE CODE
002158

© Rannán Náisiúnta Mapála de Thailte Éireann. Gach ceart ar cosaint. Uimhir Ceadúnais CYAL50351092.
© National Mapping Division of Tailte Éireann . All rights reserved. Licence number CYAL50351092.
Córas Comhordanáidí: Trasteilgean Mercator na hÉireann / Co-ordinate System: Irish Transverse Mercator.

0 0.5km

Scála / Scale 1:7,500

Leagan / Version: 3.08

Arna chló an / Printed on: 27/03/2024

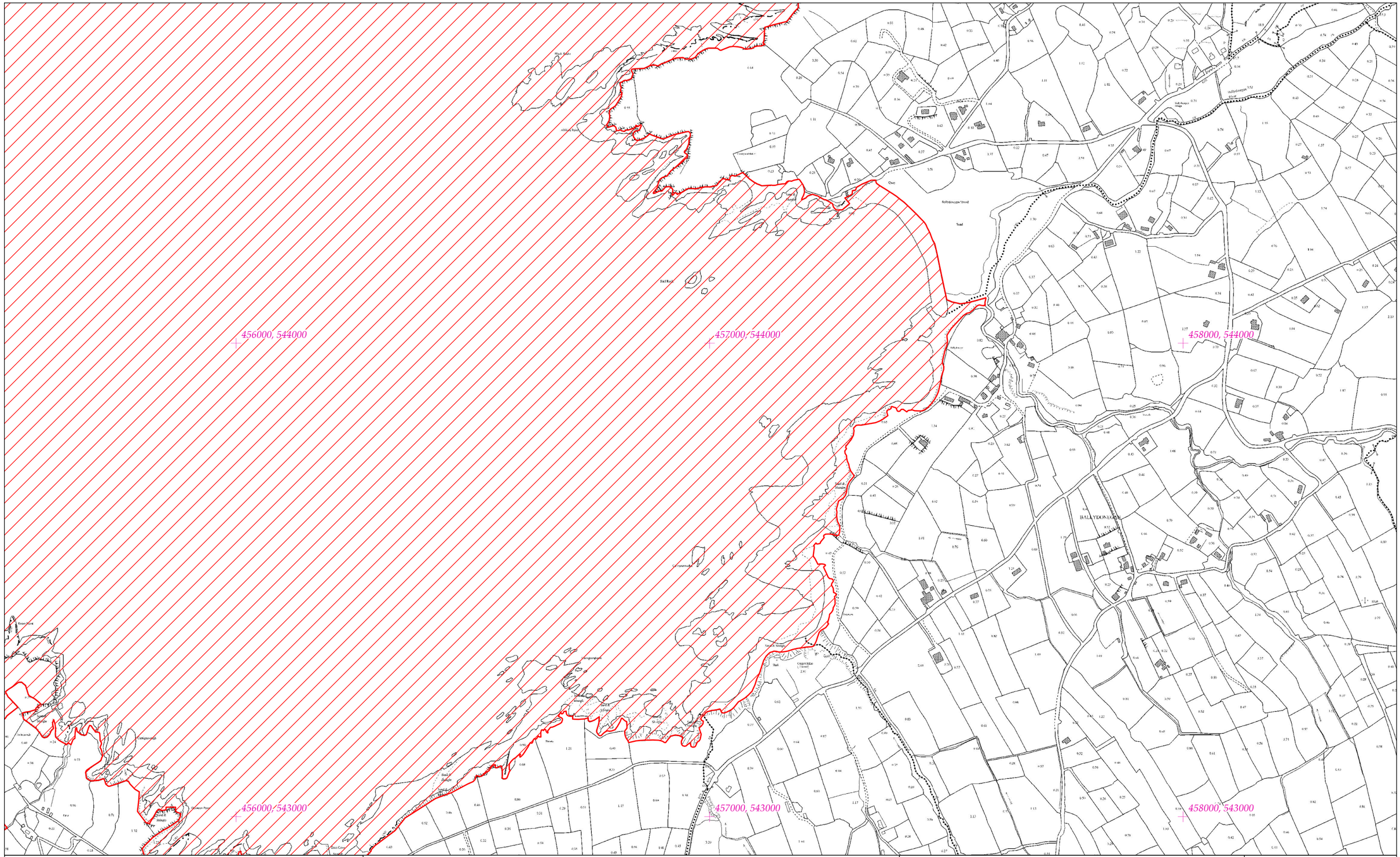

Rialachán 4(1)(b) / Regulation 4(1)(b)

Leathanach 134 de 213 (Co. Chorcaí and Co. Chiarraí)
Page 134 of 213 (Co. Cork and Co. Kerry)

LIMISTÉAR FAOI CHAOMHNÚ SPEISIALTA
SPECIAL AREA OF CONSERVATION

LCS an Ribhéir
Kenmare River SAC

1:5000 O.S. TILE 6673c 134 of 213 Uimhir Bhileog Innéacs/ Index Sheet Number: 1

SITE CODE
002158

© Rannán Náisiúnta Mapála de Thailte Éireann. Gach ceart ar cosaint. Uimhir Ceadúnais CYAL50351092.
© National Mapping Division of Tailte Éireann . All rights reserved. Licence number CYAL50351092.
Córas Comhordanáidí: Trasteilgean Mercator na hÉireann / Co-ordinate System: Irish Transverse Mercator.

0 0.5km

Scála / Scale 1:7,500

Leagan / Version: 3.08

Arna chló an / Printed on: 27/03/2024



Rialachán 4(1)(b) / Regulation 4(1)(b)

Leathanach 135 de 213 (Co. Chorcaí and Co. Chiarraí)
Page 135 of 213 (Co. Cork and Co. Kerry)

LIMISTÉAR FAOI CHAOMHNÚ SPEISIALTA
SPECIAL AREA OF CONSERVATION

© Rannán Náisiúnta Mapála de Thailte Éireann. Gach ceart ar cosaint. Uimhir Ceadúnais CYAL50351092.
© National Mapping Division of Tailte Éireann . All rights reserved. Licence number CYAL50351092.
Córas Comhordanáidí: Trasteilgean Mercator na hÉireann / Co-ordinate System: Irish Transverse Mercator.

LCS an Ribhéir
Kenmare River SAC

1:5000 O.S. TILE 6698a 135 of 213 Uimhir Bhileog Innéacs/ Index Sheet Number: 1

0 0.5km

Scála / Scale 1:7,500

SITE CODE
002158

Leagan / Version: 3.08

Arna chló an / Printed on: 27/03/2024



Rialachán 4(1)(b) / Regulation 4(1)(b)

Leathanach 136 de 213 (Co. Chorcaí and Co. Chiarraí)
Page 136 of 213 (Co. Cork and Co. Kerry)

LIMISTÉAR FAOI CHAOMHNÚ SPEISIALTA
SPECIAL AREA OF CONSERVATION

© Rannán Náisiúnta Mapála de Thailte Éireann. Gach ceart ar cosaint. Uimhir Ceadúnais CYAL50351092.
© National Mapping Division of Tailte Éireann . All rights reserved. Licence number CYAL50351092.
Córas Comhordanáidí: Trasteilgean Mercator na hÉireann / Co-ordinate System: Irish Transverse Mercator.

LCS an Ribhéir
Kenmare River SAC

1:5000 O.S. TILE 6698b 136 of 213 Uimhir Bhileog Innéacs/ Index Sheet Number: 1

SITE CODE
002158

0 0.5km

Scála / Scale 1:7,500

Leagan / Version: 3.08

Arna chló an / Printed on: 27/03/2024

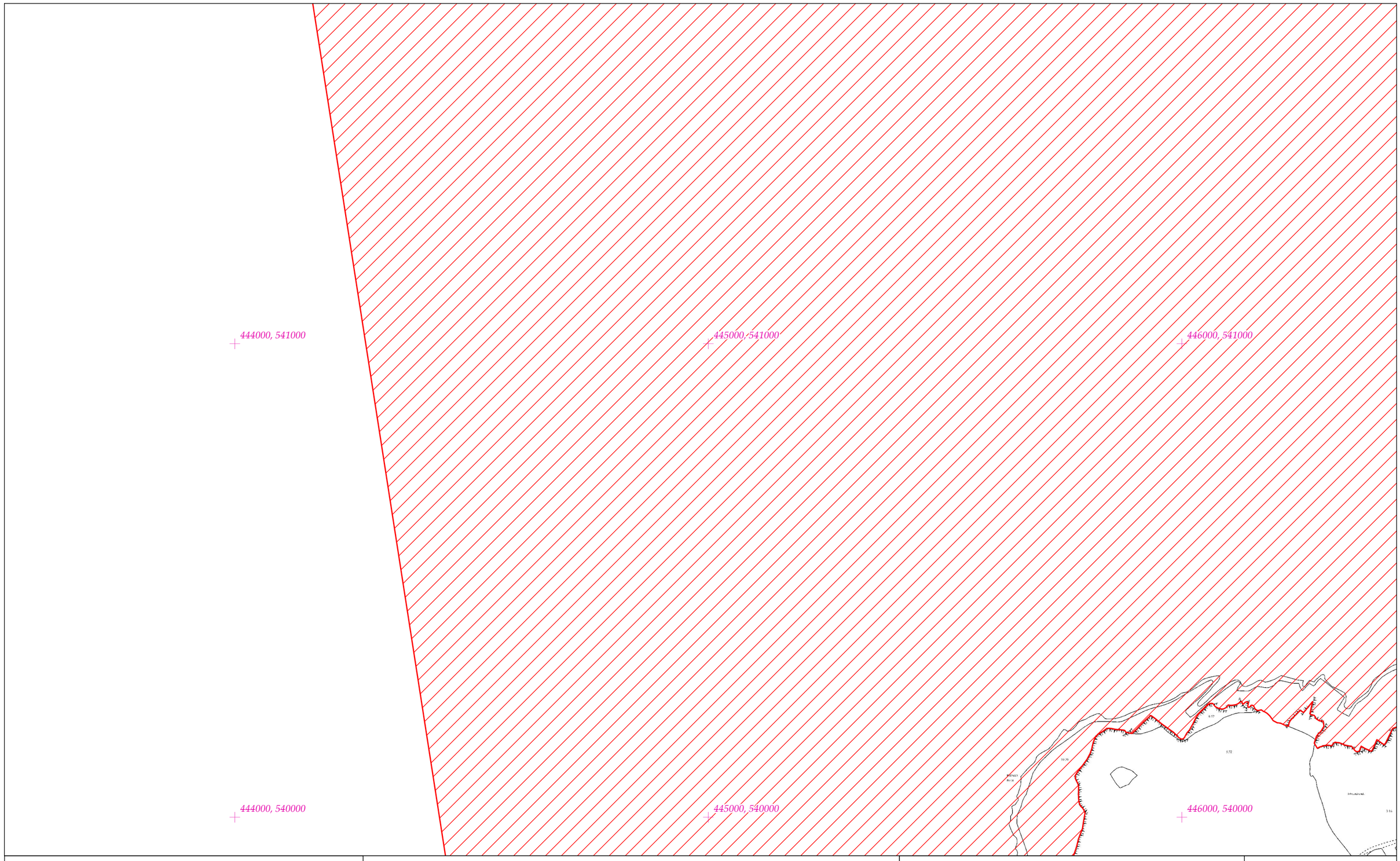

Rialachán 4(1)(b) / Regulation 4(1)(b)

Leathanach 137 de 213 (Co. Chorcaí and Co. Chiarraí)
Page 137 of 213 (Co. Cork and Co. Kerry)

LIMISTÉAR FAOI CHAOMHNÚ SPEISIALTA
SPECIAL AREA OF CONSERVATION

© Rannán Náisiúnta Mapála de Thailte Éireann. Gach ceart ar cosaint. Uimhir Ceadúnais CYAL50351092.
© National Mapping Division of Tailte Éireann . All rights reserved. Licence number CYAL50351092.
Córas Comhordanáidí: Trasteilgean Mercator na hÉireann / Co-ordinate System: Irish Transverse Mercator.

LCS an Ribhéir
Kenmare River SAC

1:5000 O.S. TILE 6698c 137 of 213 Uimhir Bhileog Innéacs/ Index Sheet Number: 1

0 0.5km

Scála / Scale 1:7,500

SITE CODE
002158

Leagan / Version: 3.08

Arna chló an / Printed on: 27/03/2024

446000, 541000

447000, 541000

448000, 541000

446000, 540000

447000, 540000

448000, 540000

Rialachán 4(1)(b) / Regulation 4(1)(b)

Leathanach 138 de 213 (Co. Chorcaí and Co. Chiarraí)
Page 138 of 213 (Co. Cork and Co. Kerry)

LIMISTÉAR FAOI CHAOMHNÚ SPEISIALTA
SPECIAL AREA OF CONSERVATION

© Rannán Náisiúnta Mapála de Thailte Éireann. Gach ceart ar cosaint. Uimhir Ceadúnais CYAL50351092.
© National Mapping Division of Tailte Éireann . All rights reserved. Licence number CYAL50351092.
Córas Comhordanáidí: Trasteilgean Mercator na hÉireann / Co-ordinate System: Irish Transverse Mercator.

LCS an Ribhéir
Kenmare River SAC

1:5000 O.S. TILE 6698d 138 of 213 Uimhir Bhileog Innéacs/ Index Sheet Number: 1

0 0.5km

Scála / Scale 1:7,500

SITE CODE
002158

Leagan / Version: 3.08

Arna chló an / Printed on: 27/03/2024

448000, 543000

449000, 543000

450000, 543000

448000, 542000

449000, 542000

450000, 542000

BALLYNACALLAGH

Rialachán 4(1)(b) / Regulation 4(1)(b)

Leathanach 139 de 213 (Co. Chorcaí and Co. Chiarraí)
Page 139 of 213 (Co. Cork and Co. Kerry)

LIMISTÉAR FAOI CHAOMHNÚ SPEISIALTA
SPECIAL AREA OF CONSERVATION

© Rannán Náisiúnta Mapála de Thailte Éireann. Gach ceart ar cosaint. Uimhir Ceadúnais CYAL50351092.
© National Mapping Division of Tailte Éireann . All rights reserved. Licence number CYAL50351092.
Córas Comhordanáidí: Trasteilgean Mercator na hÉireann / Co-ordinate System: Irish Transverse Mercator.

LCS an Ribhéir
Kenmare River SAC

1:5000 O.S. TILE 6699a 139 of 213 Uimhir Bhileog Innéacs/ Index Sheet Number: 1

0 0.5km

Scála / Scale 1:7,500

SITE CODE
002158

Leagan / Version: 3.08

Arna chló an / Printed on: 27/03/2024

450000, 543000

451000, 543000

452000, 543000

BILLURAGH

BALLAGHBOY

450000, 542000

451000, 542000

452000, 542000

Rialachán 4(1)(b) / Regulation 4(1)(b)

Leathanach 140 de 213 (Co. Chorcaí and Co. Chiarraí)
Page 140 of 213 (Co. Cork and Co. Kerry)

LIMISTÉAR FAOI CHAOMHNÚ SPEISIALTA
SPECIAL AREA OF CONSERVATION

© Rannán Náisiúnta Mapála de Thailte Éireann. Gach ceart ar cosaint. Uimhir Ceadúnais CYAL50351092.
© National Mapping Division of Tailte Éireann . All rights reserved. Licence number CYAL50351092.
Córas Comhordanáidí: Trasteilgean Mercator na hÉireann / Co-ordinate System: Irish Transverse Mercator.

LCS an Ribhéir
Kenmare River SAC

1:5000 O.S. TILE 6699b 140 of 213 Uimhir Bhileog Innéacs/ Index Sheet Number: 1

0 0.5km

Scála / Scale 1:7,500

SITE CODE
002158

Leagan / Version: 3.08

Arna chló an / Printed on: 27/03/2024

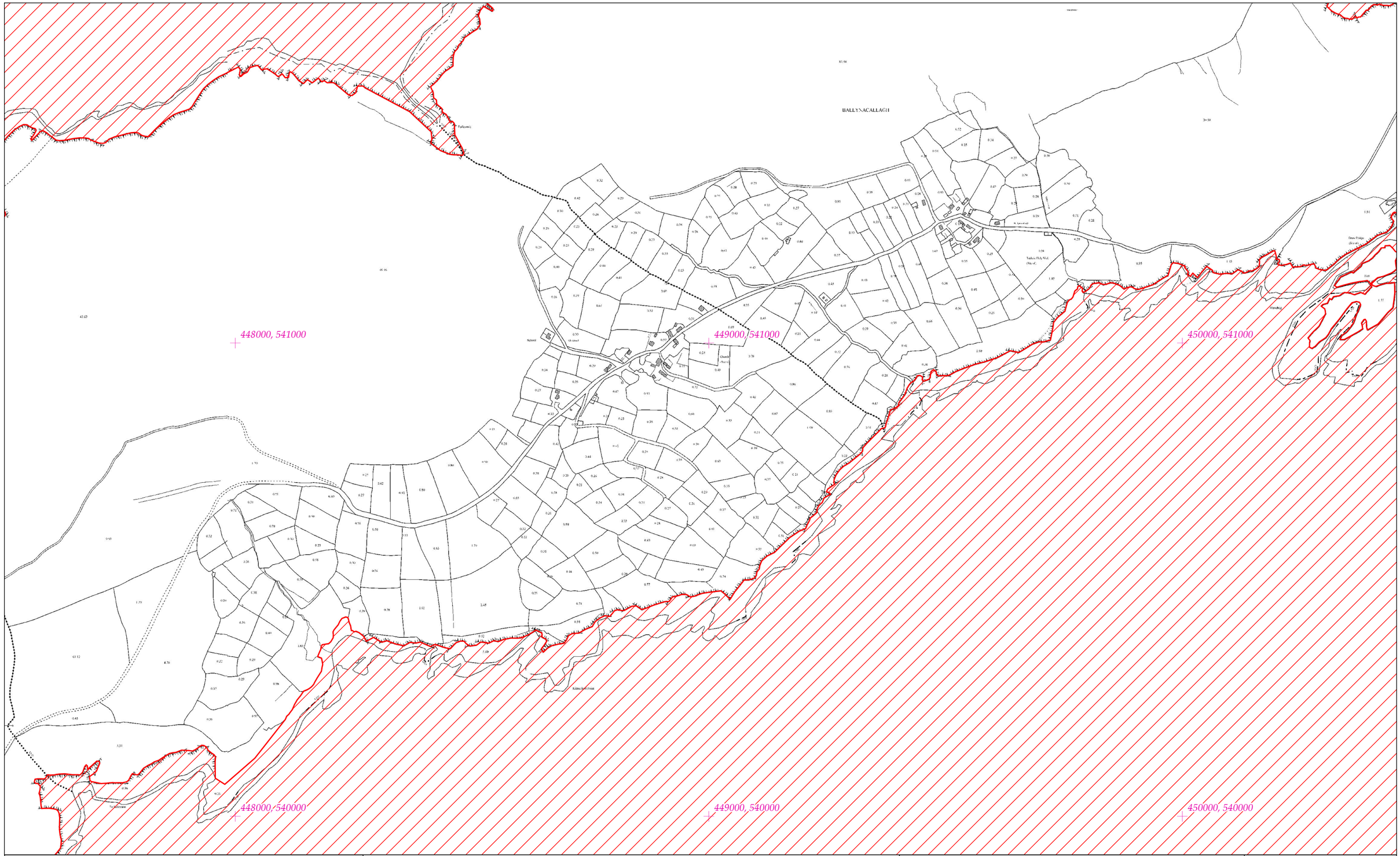

Rialachán 4(1)(b) / Regulation 4(1)(b)

Leathanach 141 de 213 (Co. Chorcaí and Co. Chiarraí)
Page 141 of 213 (Co. Cork and Co. Kerry)

LIMISTÉAR FAOI CHAOMHNÚ SPEISIALTA
SPECIAL AREA OF CONSERVATION

© Rannán Náisiúnta Mapála de Thailte Éireann. Gach ceart ar cosaint. Uimhir Ceadúnais CYAL50351092.
© National Mapping Division of Tailte Éireann . All rights reserved. Licence number CYAL50351092.
Córas Comhordanáidí: Trasteilgean Mercator na hÉireann / Co-ordinate System: Irish Transverse Mercator.

LCS an Ribhéir
Kenmare River SAC

1:5000 O.S. TILE 6699c 141 of 213 Uimhir Bhileog Innéacs/ Index Sheet Number: 1

0 0.5km

Scála / Scale 1:7,500

SITE CODE
002158

Leagan / Version: 3.08

Arna chló an / Printed on: 27/03/2024

450000, 541000

451000, 541000

452000, 541000

450000, 540000

451000, 540000

452000, 540000

BALLYNACARRIGA

Rialachán 4(1)(b) / Regulation 4(1)(b)

Leathanach 142 de 213 (Co. Chorcaí and Co. Chiarraí)
Page 142 of 213 (Co. Cork and Co. Kerry)

LIMISTÉAR FAOI CHAOMHNÚ SPEISIALTA
SPECIAL AREA OF CONSERVATION

© Rannán Náisiúnta Mapála de Thailte Éireann. Gach ceart ar cosaint. Uimhir Ceadúnais CYAL50351092.
© National Mapping Division of Tailte Éireann . All rights reserved. Licence number CYAL50351092.
Córas Comhordanáidí: Trasteilgean Mercator na hÉireann / Co-ordinate System: Irish Transverse Mercator.

LCS an Ribhéir
Kenmare River SAC

1:5000 O.S. TILE 6699d 142 of 213 Uimhir Bhileog Innéacs/ Index Sheet Number: 1

SITE CODE
002158

0 0.5km

Scála / Scale 1:7,500

Leagan / Version: 3.08

Arna chló an / Printed on: 27/03/2024

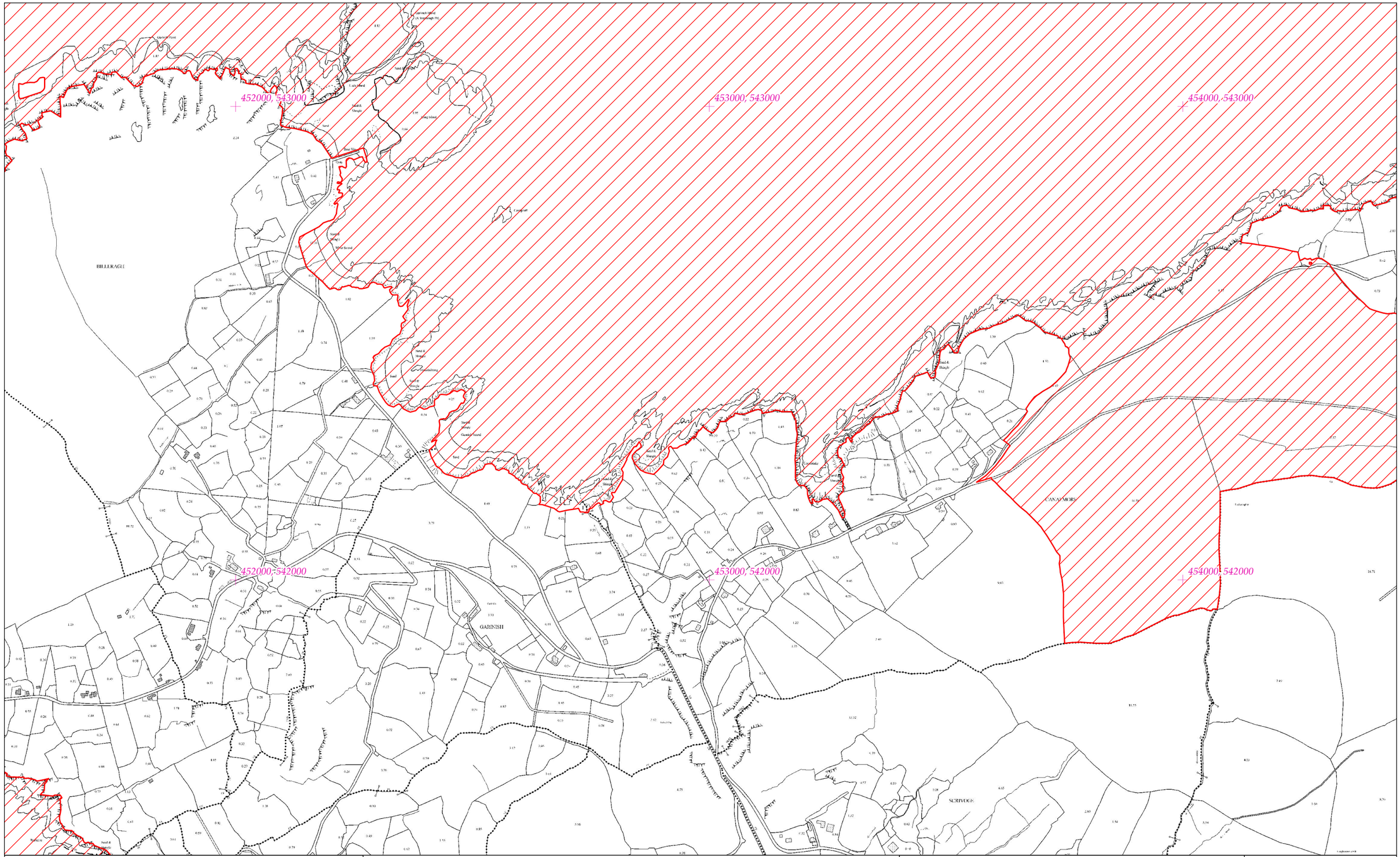

LIMISTÉAR FAOI CHAOMHNÚ SPEISIALTA
SPECIAL AREA OF CONSERVATION

LCS an Ribhéir
Kenmare River SAC

1:5000 O.S. TILE 6700a 143 of 213 Uimhir Bhileog Innéacs/ Index Sheet Number: 1

SITE CODE
002158

Rialachán 4(1)(b) / Regulation 4(1)(b)

Leathanach 143 de 213 (Co. Chorcaí and Co. Chiarraí)
Page 143 of 213 (Co. Cork and Co. Kerry)

© Rannán Náisiúnta Mapála de Thailte Éireann. Gach ceart ar cosaint. Uimhir Ceadúnais CYAL50351092.
© National Mapping Division of Tailte Éireann . All rights reserved. Licence number CYAL50351092.
Córas Comhordanáidí: Trasteilgean Mercator na hÉireann / Co-ordinate System: Irish Transverse Mercator.

0 0.5km

Scála / Scale 1:7,500

Leagan / Version: 3.08

Arna chló an / Printed on: 27/03/2024

454000, 543000

455000, 543000

456000, 543000

454000, 542000

455000, 542000

456000, 542000

CANAL MORE

CLOGHFUNE

KILLOUGH WEST

CRIVOGE

Rialachán 4(1)(b) / Regulation 4(1)(b)

Leathanach 144 de 213 (Co. Chorcaí and Co. Chiarraí)
Page 144 of 213 (Co. Cork and Co. Kerry)

LIMISTÉAR FAOI CHAOMHNÚ SPEISIALTA
SPECIAL AREA OF CONSERVATION

LCS an Ribhéir
Kenmare River SAC

1:5000 O.S. TILE 6700b 144 of 213 Uimhir Bhileog Innéacs/ Index Sheet Number: 1

SITE CODE
002158

© Rannán Náisiúnta Mapála de Thailte Éireann. Gach ceart ar cosaint. Uimhir Ceadúnais CYAL50351092.
© National Mapping Division of Tailte Éireann . All rights reserved. Licence number CYAL50351092.
Córas Comhordanáidí: Trasteilgean Mercator na hÉireann / Co-ordinate System: Irish Transverse Mercator.

0 0.5km

Scála / Scale 1:7,500

Leagan / Version: 3.08

Arna chló an / Printed on: 27/03/2024

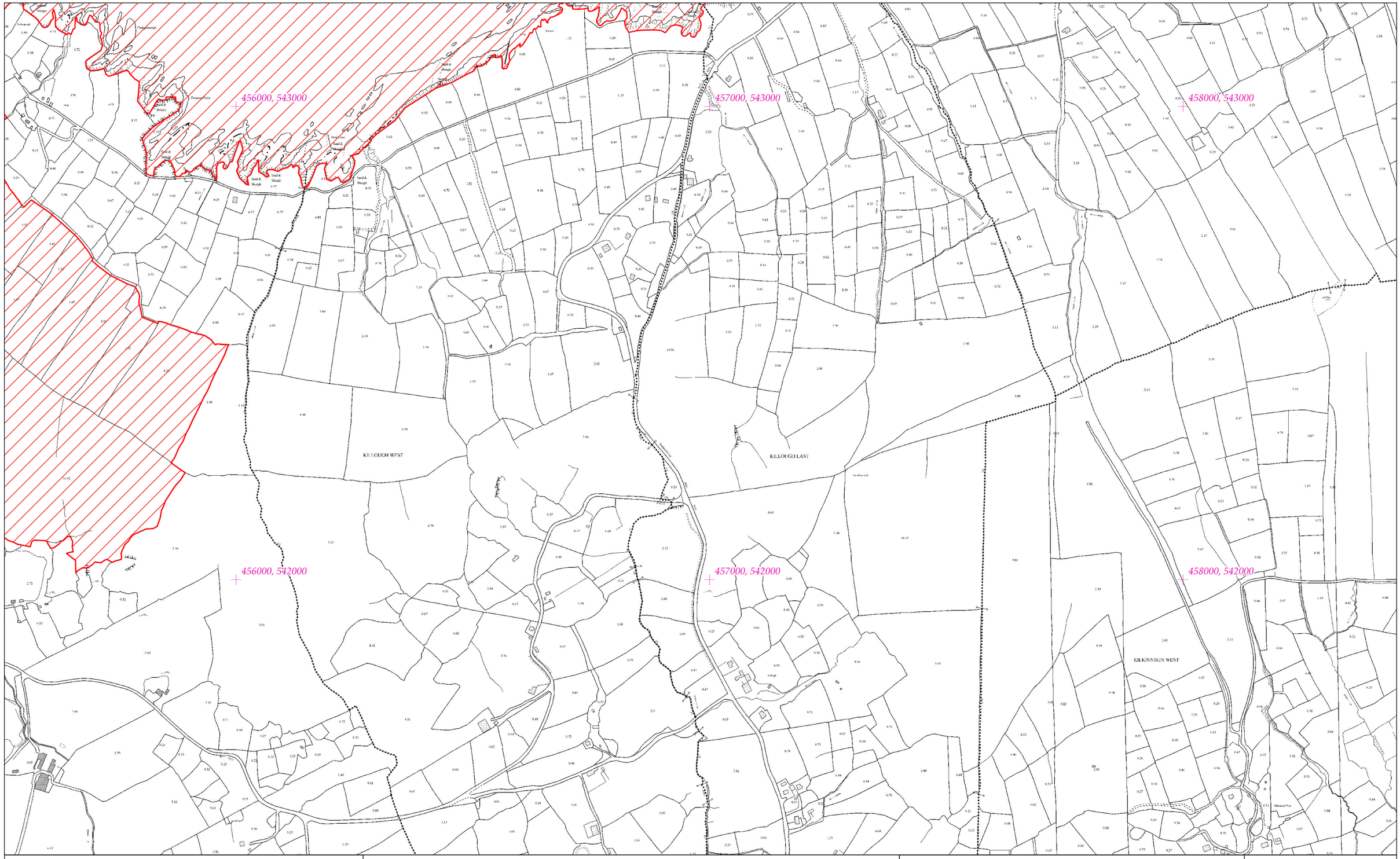

LIMISTÉAR FAOI CHAOMHNÚ SPEISIALTA
SPECIAL AREA OF CONSERVATION

Rialachán 4(1)(b) / Regulation 4(1)(b)

Leathanach 145 de 213 (Co. Chorcaí and Co. Chiarraí)
Page 145 of 213 (Co. Cork and Co. Kerry)

LCS an Ribhéir
Kenmare River SAC

1:5000 O.S. TILE 6701a 145 of 213 Uimhir Bhileog Innéacs/ Index Sheet Number: 1

SITE CODE
002158

© Rannán Náisiúnta Mapála de Thailte Éireann. Gach ceart ar cosaint. Uimhir Ceadúnais CYAL50351092.
© National Mapping Division of Tailte Éireann . All rights reserved. Licence number CYAL50351092.
Córas Comhordanáidí: Trasteilgean Mercator na hÉireann / Co-ordinate System: Irish Transverse Mercator.

0 0.5km

Scála / Scale 1:7,500

Leagan / Version: 3.08

Arna chló an / Printed on: 27/03/2024

442000, 558000

443000, 558000

444000, 558000

442000, 557000

443000, 557000

444000, 557000

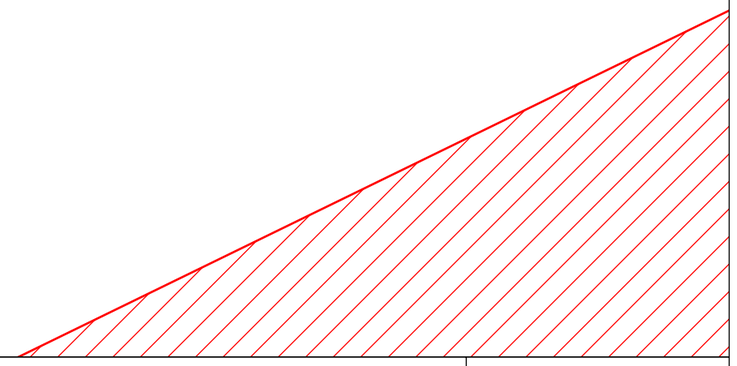

Rialachán 4(1)(b) / Regulation 4(1)(b)

Leathanach 146 de 213 (Co. Chorcaí and Co. Chiarraí)
Page 146 of 213 (Co. Cork and Co. Kerry)

LIMISTÉAR FAOI CHAOMHNÚ SPEISIALTA
SPECIAL AREA OF CONSERVATION

© Rannán Náisiúnta Mapála de Thailte Éireann. Gach ceart ar cosaint. Uimhir Ceadúnais CYAL50351092.
© National Mapping Division of Tailte Éireann . All rights reserved. Licence number CYAL50351092.
Córas Comhordanáidí: Trasteilgean Mercator na hÉireann / Co-ordinate System: Irish Transverse Mercator.

LCS an Ribhéir
Kenmare River SAC

1:5000 O.S. TILE 7100b 146 of 213 Uimhir Bhileog Innéacs/ Index Sheet Number: 1

0 0.5km

Scála / Scale 1:7,500

SITE CODE
002158

Leagan / Version: 3.08

Arna chló an / Printed on: 27/03/2024

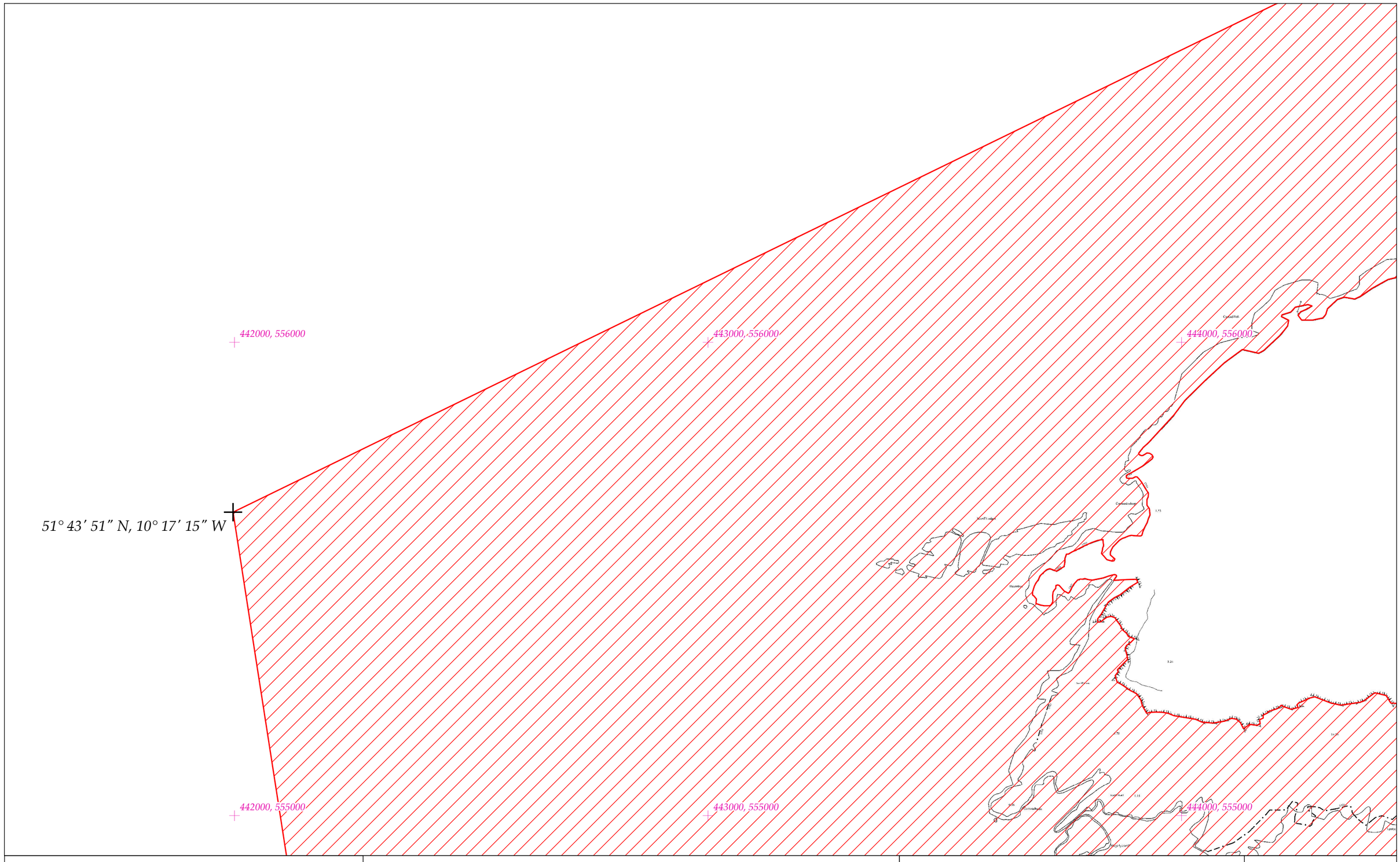

Rialachán 4(1)(b) / Regulation 4(1)(b)

Leathanach 147 de 213 (Co. Chorcaí and Co. Chiarraí)
Page 147 of 213 (Co. Cork and Co. Kerry)

LIMISTÉAR FAOI CHAOMHNÚ SPEISIALTA
SPECIAL AREA OF CONSERVATION

© Rannán Náisiúnta Mapála de Thailte Éireann. Gach ceart ar cosaint. Uimhir Ceadúnais CYAL50351092.
© National Mapping Division of Tailte Éireann . All rights reserved. Licence number CYAL50351092.
Córas Comhordanáidí: Trasteilgean Mercator na hÉireann / Co-ordinate System: Irish Transverse Mercator.

LCS an Ribhéir
Kenmare River SAC

1:5000 O.S. TILE 7100d 147 of 213 Uimhir Bhileog Innéacs/ Index Sheet Number: 1

SITE CODE
002158

0 0.5km

Scála / Scale 1:7,500

Leagan / Version: 3.08

Arna chló an / Printed on: 27/03/2024

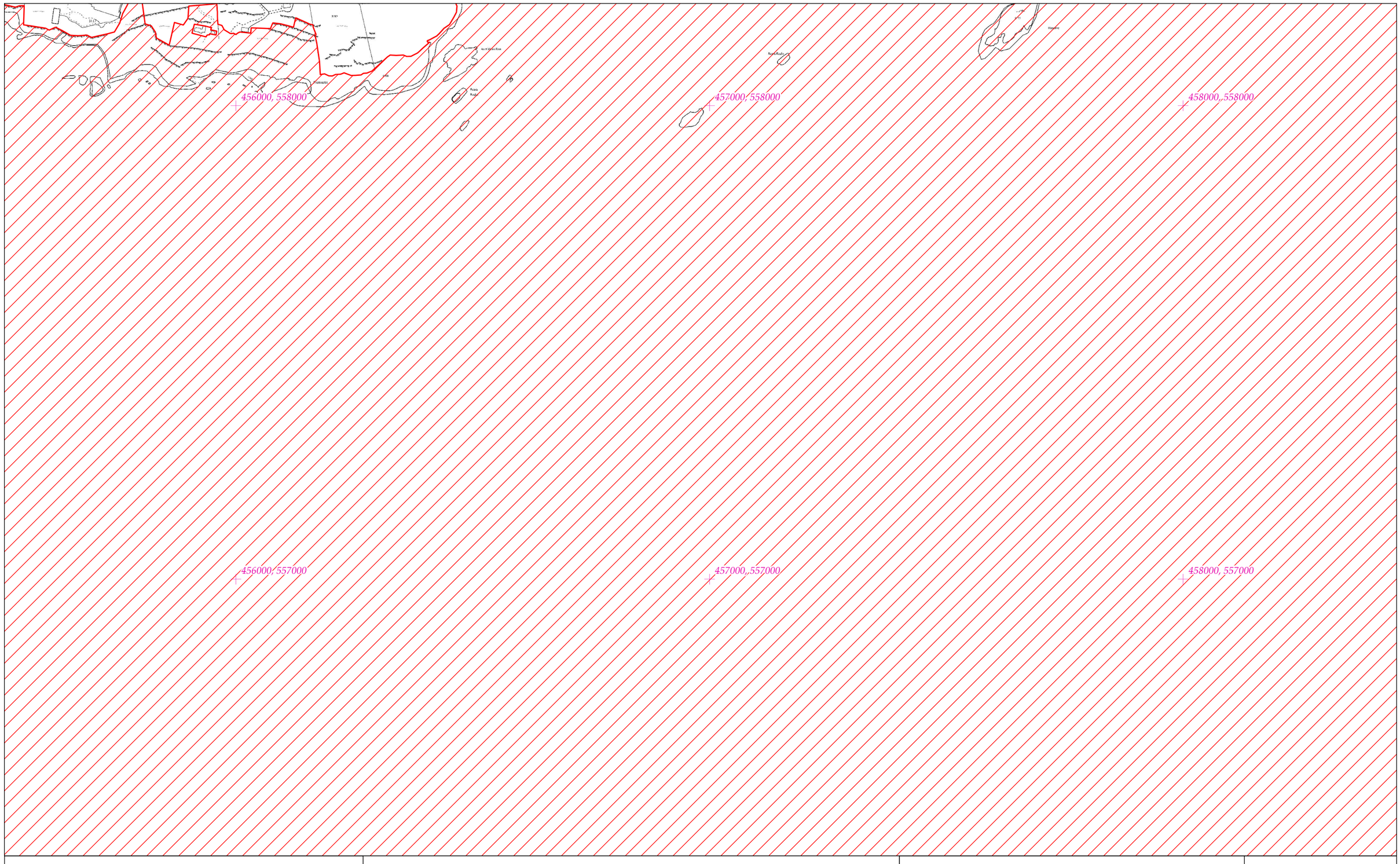

Rialachán 4(1)(b) / Regulation 4(1)(b)

Leathanach 148 de 213 (Co. Chorcaí and Co. Chiarraí)
Page 148 of 213 (Co. Cork and Co. Kerry)

LIMISTÉAR FAOI CHAOMHNÚ SPEISIALTA
SPECIAL AREA OF CONSERVATION

© Rannán Náisiúnta Mapála de Thailte Éireann. Gach ceart ar cosaint. Uimhir Ceadúnais CYAL50351092.
© National Mapping Division of Tailte Éireann . All rights reserved. Licence number CYAL50351092.
Córas Comhordanáidí: Trasteilgean Mercator na hÉireann / Co-ordinate System: Irish Transverse Mercator.

LCS an Ribhéir
Kenmare River SAC

1:5000 O.S. TILE 7101a 148 of 213 Uimhir Bhileog Innéacs/ Index Sheet Number: 1

0 0.5km

Scála / Scale 1:7,500

SITE CODE
002158

Leagan / Version: 3.08

Arna chló an / Printed on: 27/03/2024

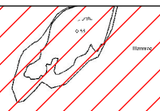

458000, 558000

459000, 558000

460000, 558000

458000, 557000

459000, 557000

460000, 557000

Rialachán 4(1)(b) / Regulation 4(1)(b)

Leathanach 149 de 213 (Co. Chorcaí and Co. Chiarraí)
Page 149 of 213 (Co. Cork and Co. Kerry)

LIMISTÉAR FAOI CHAOMHNÚ SPEISIALTA
SPECIAL AREA OF CONSERVATION

© Rannán Náisiúnta Mapála de Thailte Éireann. Gach ceart ar cosaint. Uimhir Ceadúnais CYAL50351092.
© National Mapping Division of Tailte Éireann . All rights reserved. Licence number CYAL50351092.
Córas Comhordanáidí: Trasteilgean Mercator na hÉireann / Co-ordinate System: Irish Transverse Mercator.

LCS an Ribhéir
Kenmare River SAC

1:5000 O.S. TILE 7101b 149 of 213 Uimhir Bhileog Innéacs/ Index Sheet Number: 1

0 0.5km

Scála / Scale 1:7,500

SITE CODE
002158

Leagan / Version: 3.08

Arna chló an / Printed on: 27/03/2024



Rialachán 4(1)(b) / Regulation 4(1)(b)

Leathanach 150 de 213 (Co. Chorcaí and Co. Chiarraí)
Page 150 of 213 (Co. Cork and Co. Kerry)

LIMISTÉAR FAOI CHAOMHNÚ SPEISIALTA
SPECIAL AREA OF CONSERVATION

© Rannán Náisiúnta Mapála de Thailte Éireann. Gach ceart ar cosaint. Uimhir Ceadúnais CYAL50351092.
© National Mapping Division of Tailte Éireann . All rights reserved. Licence number CYAL50351092.
Córas Comhordanáidí: Trasteilgean Mercator na hÉireann / Co-ordinate System: Irish Transverse Mercator.

LCS an Ribhéir
Kenmare River SAC

1:5000 O.S. TILE 7101c 150 of 213 Uimhir Bhileog Innéacs/ Index Sheet Number: 1

0 0.5km

Scála / Scale 1:7,500

SITE CODE
002158

Leagan / Version: 3.08

Arna chló an / Printed on: 27/03/2024



Rialachán 4(1)(b) / Regulation 4(1)(b)

Leathanach 151 de 213 (Co. Chorcaí and Co. Chiarraí)
Page 151 of 213 (Co. Cork and Co. Kerry)

LIMISTÉAR FAOI CHAOMHNÚ SPEISIALTA
SPECIAL AREA OF CONSERVATION

© Rannán Náisiúnta Mapála de Thailte Éireann. Gach ceart ar cosaint. Uimhir Ceadúnais CYAL50351092.
© National Mapping Division of Tailte Éireann . All rights reserved. Licence number CYAL50351092.
Córas Comhordanáidí: Trasteilgean Mercator na hÉireann / Co-ordinate System: Irish Transverse Mercator.

LCS an Ribhéir
Kenmare River SAC

1:5000 O.S. TILE 7101d 151 of 213 Uimhir Bhileog Innéacs/ Index Sheet Number: 1

0 0.5km

Scála / Scale 1:7,500

SITE CODE
002158

Leagan / Version: 3.08

Arna chló an / Printed on: 27/03/2024

460000, 558000

461000, 558000

462000, 558000

460000, 557000

461000, 557000

462000, 557000

Rialachán 4(1)(b) / Regulation 4(1)(b)

Leathanach 152 de 213 (Co. Chorcaí and Co. Chiarraí)
Page 152 of 213 (Co. Cork and Co. Kerry)

LIMISTÉAR FAOI CHAOMHNÚ SPEISIALTA
SPECIAL AREA OF CONSERVATION

© Rannán Náisiúnta Mapála de Thailte Éireann. Gach ceart ar cosaint. Uimhir Ceadúnais CYAL50351092.
© National Mapping Division of Tailte Éireann . All rights reserved. Licence number CYAL50351092.
Córas Comhordanáidí: Trasteilgean Mercator na hÉireann / Co-ordinate System: Irish Transverse Mercator.

LCS an Ribhéir
Kenmare River SAC

1:5000 O.S. TILE 7102a 152 of 213 Uimhir Bhileog Innéacs/ Index Sheet Number: 1

0 0.5km

Scála / Scale 1:7,500

SITE CODE
002158

Leagan / Version: 3.08

Arna chló an / Printed on: 27/03/2024

462000, 558000

463000, 558000

464000, 558000

462000, 557000

463000, 557000

464000, 557000

Rialachán 4(1)(b) / Regulation 4(1)(b)

Leathanach 153 de 213 (Co. Chorcaí and Co. Chiarraí)
Page 153 of 213 (Co. Cork and Co. Kerry)

LIMISTÉAR FAOI CHAOMHNÚ SPEISIALTA
SPECIAL AREA OF CONSERVATION

© Rannán Náisiúnta Mapála de Thailte Éireann. Gach ceart ar cosaint. Uimhir Ceadúnais CYAL50351092.
© National Mapping Division of Tailte Éireann . All rights reserved. Licence number CYAL50351092.
Córas Comhordanáidí: Trasteilgean Mercator na hÉireann / Co-ordinate System: Irish Transverse Mercator.

LCS an Ribhéir
Kenmare River SAC

1:5000 O.S. TILE 7102b 153 of 213 Uimhir Bhileog Innéacs/ Index Sheet Number: 1

0 0.5km

Scála / Scale 1:7,500

SITE CODE
002158

Leagan / Version: 3.08

Arna chló an / Printed on: 27/03/2024



Rialachán 4(1)(b) / Regulation 4(1)(b)

Leathanach 154 de 213 (Co. Chorcaí and Co. Chiarraí)
Page 154 of 213 (Co. Cork and Co. Kerry)

LIMISTÉAR FAOI CHAOMHNÚ SPEISIALTA
SPECIAL AREA OF CONSERVATION

© Rannán Náisiúnta Mapála de Thailte Éireann. Gach ceart ar cosaint. Uimhir Ceadúnais CYAL50351092.
© National Mapping Division of Tailte Éireann . All rights reserved. Licence number CYAL50351092.
Córas Comhordanáidí: Trasteilgean Mercator na hÉireann / Co-ordinate System: Irish Transverse Mercator.

LCS an Ribhéir
Kenmare River SAC

1:5000 O.S. TILE 7102c 154 of 213 Uimhir Bhileog Innéacs/ Index Sheet Number: 1

0 0.5km

Scála / Scale 1:7,500

SITE CODE
002158

Leagan / Version: 3.08

Arna chló an / Printed on: 27/03/2024

462000, 556000

463000, 556000

464000, 556000

462000, 555000

463000, 555000

464000, 555000

Rialachán 4(1)(b) / Regulation 4(1)(b)

Leathanach 155 de 213 (Co. Chorcaí and Co. Chiarraí)
Page 155 of 213 (Co. Cork and Co. Kerry)

LIMISTÉAR FAOI CHAOMHNÚ SPEISIALTA
SPECIAL AREA OF CONSERVATION

© Rannán Náisiúnta Mapála de Thailte Éireann. Gach ceart ar cosaint. Uimhir Ceadúnais CYAL50351092.
© National Mapping Division of Tailte Éireann . All rights reserved. Licence number CYAL50351092.
Córas Comhordanáidí: Trasteilgean Mercator na hÉireann / Co-ordinate System: Irish Transverse Mercator.

LCS an Ribhéir
Kenmare River SAC

1:5000 O.S. TILE 7102d 155 of 213 Uimhir Bhileog Innéacs/ Index Sheet Number: 1

0 0.5km

Scála / Scale 1:7,500

SITE CODE
002158

Leagan / Version: 3.08

Arna chló an / Printed on: 27/03/2024



Rialachán 4(1)(b) / Regulation 4(1)(b)

Leathanach 156 de 213 (Co. Chorcaí and Co. Chiarraí)
Page 156 of 213 (Co. Cork and Co. Kerry)

LIMISTÉAR FAOI CHAOMHNÚ SPEISIALTA
SPECIAL AREA OF CONSERVATION

© Rannán Náisiúnta Mapála de Thailte Éireann. Gach ceart ar cosaint. Uimhir Ceadúnais CYAL50351092.
© National Mapping Division of Tailte Éireann . All rights reserved. Licence number CYAL50351092.
Córas Comhordanáidí: Trasteilgean Mercator na hÉireann / Co-ordinate System: Irish Transverse Mercator.

LCS an Ribhéir
Kenmare River SAC

1:5000 O.S. TILE 7103b 156 of 213 Uimhir Bhileog Innéacs/ Index Sheet Number: 1

0 0.5km

Scála / Scale 1:7,500

SITE CODE
002158

Leagan / Version: 3.08

Arna chló an / Printed on: 27/03/2024



Rialachán 4(1)(b) / Regulation 4(1)(b)

Leathanach 157 de 213 (Co. Chorcaí and Co. Chiarraí)
Page 157 of 213 (Co. Cork and Co. Kerry)

LIMISTÉAR FAOI CHAOMHNÚ SPEISIALTA
SPECIAL AREA OF CONSERVATION

© Rannán Náisiúnta Mapála de Thailte Éireann. Gach ceart ar cosaint. Uimhir Ceadúnais CYAL50351092.
© National Mapping Division of Tailte Éireann . All rights reserved. Licence number CYAL50351092.
Córas Comhordanáidí: Trasteilgean Mercator na hÉireann / Co-ordinate System: Irish Transverse Mercator.

LCS an Ribhéir
Kenmare River SAC

1:5000 O.S. TILE 7103d 157 of 213 Uimhir Bhileog Innéacs/ Index Sheet Number: 1

0 0.5km

Scála / Scale 1:7,500

SITE CODE
002158

Leagan / Version: 3.08

Arna chló an / Printed on: 27/03/2024

Rialachán 4(1)(b) / Regulation 4(1)(b)

Leathanach 158 de 213 (Co. Chorcaí and Co. Chiarraí)
Page 158 of 213 (Co. Cork and Co. Kerry)

LIMISTÉAR FAOI CHAOMHNÚ SPEISIALTA
SPECIAL AREA OF CONSERVATION

© Rannán Náisiúnta Mapála de Thailte Éireann. Gach ceart ar cosaint. Uimhir Ceadúnais CYAL50351092.
© National Mapping Division of Tailte Éireann . All rights reserved. Licence number CYAL50351092.
Córas Comhordanáidí: Trasteilgean Mercator na hÉireann / Co-ordinate System: Irish Transverse Mercator.

LCS an Ribhéir
Kenmare River SAC

1:5000 O.S. TILE 7104a 158 of 213 Uimhir Bhileog Innéacs/ Index Sheet Number: 1

0 0.5km

Scála / Scale 1:7,500

SITE CODE
002158

Leagan / Version: 3.08

Arna chló an / Printed on: 27/03/2024



Rialachán 4(1)(b) / Regulation 4(1)(b)

Leathanach 159 de 213 (Co. Chorcaí and Co. Chiarraí)
Page 159 of 213 (Co. Cork and Co. Kerry)

LIMISTÉAR FAOI CHAOMHNÚ SPEISIALTA
SPECIAL AREA OF CONSERVATION

© Rannán Náisiúnta Mapála de Thailte Éireann. Gach ceart ar cosaint. Uimhir Ceadúnais CYAL50351092.
© National Mapping Division of Tailte Éireann . All rights reserved. Licence number CYAL50351092.
Córas Comhordanáidí: Trasteilgean Mercator na hÉireann / Co-ordinate System: Irish Transverse Mercator.

LCS an Ribhéir
Kenmare River SAC

1:5000 O.S. TILE 7104b 159 of 213 Uimhir Bhileog Innéacs/ Index Sheet Number: 1

0 0.5km

Scála / Scale 1:7,500

SITE CODE
002158

Leagan / Version: 3.08

Arna chló an / Printed on: 27/03/2024



Rialachán 4(1)(b) / Regulation 4(1)(b)

Leathanach 160 de 213 (Co. Chorcaí and Co. Chiarraí)
Page 160 of 213 (Co. Cork and Co. Kerry)

LIMISTÉAR FAOI CHAOMHNÚ SPEISIALTA
SPECIAL AREA OF CONSERVATION

© Rannán Náisiúnta Mapála de Thailte Éireann. Gach ceart ar cosaint. Uimhir Ceadúnais CYAL50351092.
© National Mapping Division of Tailte Éireann . All rights reserved. Licence number CYAL50351092.
Córas Comhordanáidí: Trasteilgean Mercator na hÉireann / Co-ordinate System: Irish Transverse Mercator.

LCS an Ribhéir
Kenmare River SAC

1:5000 O.S. TILE 7104c 160 of 213 Uimhir Bhileog Innéacs/ Index Sheet Number: 1

0 0.5km

Scála / Scale 1:7,500

SITE CODE
002158

Leagan / Version: 3.08

Arna chló an / Printed on: 27/03/2024

446000, 553000

447000, 553000

448000, 553000

446000, 552000

447000, 552000

448000, 552000

Rialachán 4(1)(b) / Regulation 4(1)(b)

Leathanach 161 de 213 (Co. Chorcaí and Co. Chiarraí)
Page 161 of 213 (Co. Cork and Co. Kerry)

LIMISTÉAR FAOI CHAOMHNÚ SPEISIALTA
SPECIAL AREA OF CONSERVATION

© Rannán Náisiúnta Mapála de Thailte Éireann. Gach ceart ar cosaint. Uimhir Ceadúnais CYAL50351092.
© National Mapping Division of Tailte Éireann . All rights reserved. Licence number CYAL50351092.
Córas Comhordanáidí: Trasteilgean Mercator na hÉireann / Co-ordinate System: Irish Transverse Mercator.

LCS an Ribhéir
Kenmare River SAC

1:5000 O.S. TILE 7104d 161 of 213 Uimhir Bhileog Innéacs/ Index Sheet Number: 1

0 0.5km

Scála / Scale 1:7,500

SITE CODE
002158

Leagan / Version: 3.08

Arna chló an / Printed on: 27/03/2024



Rialachán 4(1)(b) / Regulation 4(1)(b)

Leathanach 162 de 213 (Co. Chorcaí and Co. Chiarraí)
Page 162 of 213 (Co. Cork and Co. Kerry)

LIMISTÉAR FAOI CHAOMHNÚ SPEISIALTA
SPECIAL AREA OF CONSERVATION

© Rannán Náisiúnta Mapála de Thailte Éireann. Gach ceart ar cosaint. Uimhir Ceadúnais CYAL50351092.
© National Mapping Division of Tailte Éireann . All rights reserved. Licence number CYAL50351092.
Córas Comhordanáidí: Trasteilgean Mercator na hÉireann / Co-ordinate System: Irish Transverse Mercator.

LCS an Ribhéir
Kenmare River SAC

1:5000 O.S. TILE 7105a 162 of 213 Uimhir Bhileog Innéacs/ Index Sheet Number: 1

0 0.5km

Scála / Scale 1:7,500

SITE CODE
002158

Leagan / Version: 3.08

Arna chló an / Printed on: 27/03/2024



Rialachán 4(1)(b) / Regulation 4(1)(b)

Leathanach 163 de 213 (Co. Chorcaí and Co. Chiarraí)
Page 163 of 213 (Co. Cork and Co. Kerry)

LIMISTÉAR FAOI CHAOMHNÚ SPEISIALTA
SPECIAL AREA OF CONSERVATION

© Rannán Náisiúnta Mapála de Thailte Éireann. Gach ceart ar cosaint. Uimhir Ceadúnais CYAL50351092.
© National Mapping Division of Tailte Éireann . All rights reserved. Licence number CYAL50351092.
Córas Comhordanáidí: Trasteilgean Mercator na hÉireann / Co-ordinate System: Irish Transverse Mercator.

LCS an Ribhéir
Kenmare River SAC

1:5000 O.S. TILE 7105Aa 163 of 213 Uimhir Bhileog Innéacs/ Index Sheet Number: 1

0 0.5km

Scála / Scale 1:7,500

SITE CODE
002158

Leagan / Version: 3.08

Arna chló an / Printed on: 27/03/2024



Rialachán 4(1)(b) / Regulation 4(1)(b)

Leathanach 164 de 213 (Co. Chorcaí and Co. Chiarraí)
Page 164 of 213 (Co. Cork and Co. Kerry)

LIMISTÉAR FAOI CHAOMHNÚ SPEISIALTA
SPECIAL AREA OF CONSERVATION

© Rannán Náisiúnta Mapála de Thailte Éireann. Gach ceart ar cosaint. Uimhir Ceadúnais CYAL50351092.
© National Mapping Division of Tailte Éireann . All rights reserved. Licence number CYAL50351092.
Córas Comhordanáidí: Trasteilgean Mercator na hÉireann / Co-ordinate System: Irish Transverse Mercator.

LCS an Ribhéir
Kenmare River SAC

1:5000 O.S. TILE 7105Ab 164 of 213 Uimhir Bhileog Innéacs/ Index Sheet Number: 1

0 0.5km

Scála / Scale 1:7,500

SITE CODE
002158

Leagan / Version: 3.08

Arna chló an / Printed on: 27/03/2024



Rialachán 4(1)(b) / Regulation 4(1)(b)

Leathanach 165 de 213 (Co. Chorcaí and Co. Chiarraí)
Page 165 of 213 (Co. Cork and Co. Kerry)

LIMISTÉAR FAOI CHAOMHNÚ SPEISIALTA
SPECIAL AREA OF CONSERVATION

© Rannán Náisiúnta Mapála de Thailte Éireann. Gach ceart ar cosaint. Uimhir Ceadúnais CYAL50351092.
© National Mapping Division of Tailte Éireann . All rights reserved. Licence number CYAL50351092.
Córas Comhordanáidí: Trasteilgean Mercator na hÉireann / Co-ordinate System: Irish Transverse Mercator.

LCS an Ribhéir
Kenmare River SAC

1:5000 O.S. TILE 7105Ac 165 of 213 Uimhir Bhileog Innéacs/ Index Sheet Number: 1

0 0.5km

Scála / Scale 1:7,500

SITE CODE
002158

Leagan / Version: 3.08

Arna chló an / Printed on: 27/03/2024



Rialachán 4(1)(b) / Regulation 4(1)(b)

Leathanach 166 de 213 (Co. Chorcaí and Co. Chiarraí)
Page 166 of 213 (Co. Cork and Co. Kerry)

LIMISTÉAR FAOI CHAOMHNÚ SPEISIALTA
SPECIAL AREA OF CONSERVATION

© Rannán Náisiúnta Mapála de Thailte Éireann. Gach ceart ar cosaint. Uimhir Ceadúnais CYAL50351092.
© National Mapping Division of Tailte Éireann . All rights reserved. Licence number CYAL50351092.
Córas Comhordanáidí: Trasteilgean Mercator na hÉireann / Co-ordinate System: Irish Transverse Mercator.

LCS an Ribhéir
Kenmare River SAC

1:5000 O.S. TILE 7105Ad 166 of 213 Uimhir Bhileog Innéacs/ Index Sheet Number: 1

0 0.5km

Scála / Scale 1:7,500

SITE CODE
002158

Leagan / Version: 3.08

Arna chló an / Printed on: 27/03/2024

458000, 555000

459000, 555000

460000, 555000

458000, 554000

459000, 554000

460000, 554000

Rialachán 4(1)(b) / Regulation 4(1)(b)

Leathanach 167 de 213 (Co. Chorcaí and Co. Chiarraí)
Page 167 of 213 (Co. Cork and Co. Kerry)

LIMISTÉAR FAOI CHAOMHNÚ SPEISIALTA
SPECIAL AREA OF CONSERVATION

© Rannán Náisiúnta Mapála de Thailte Éireann. Gach ceart ar cosaint. Uimhir Ceadúnais CYAL50351092.
© National Mapping Division of Tailte Éireann . All rights reserved. Licence number CYAL50351092.
Córas Comhordanáidí: Trasteilgean Mercator na hÉireann / Co-ordinate System: Irish Transverse Mercator.

LCS an Ribhéir
Kenmare River SAC

1:5000 O.S. TILE 7105b 167 of 213 Uimhir Bhileog Innéacs/ Index Sheet Number: 1

0 0.5km

Scála / Scale 1:7,500

SITE CODE
002158

Leagan / Version: 3.08

Arna chló an / Printed on: 27/03/2024



Rialachán 4(1)(b) / Regulation 4(1)(b)

Leathanach 168 de 213 (Co. Chorcaí and Co. Chiarraí)
Page 168 of 213 (Co. Cork and Co. Kerry)

LIMISTÉAR FAOI CHAOMHNÚ SPEISIALTA
SPECIAL AREA OF CONSERVATION

© Rannán Náisiúnta Mapála de Thailte Éireann. Gach ceart ar cosaint. Uimhir Ceadúnais CYAL50351092.
© National Mapping Division of Tailte Éireann . All rights reserved. Licence number CYAL50351092.
Córas Comhordanáidí: Trasteilgean Mercator na hÉireann / Co-ordinate System: Irish Transverse Mercator.

LCS an Ribhéir
Kenmare River SAC

1:5000 O.S. TILE 7105Ba 168 of 213 Uimhir Bhileog Innéacs/ Index Sheet Number: 1

0 0.5km

Scála / Scale 1:7,500

SITE CODE
002158

Leagan / Version: 3.08

Arna chló an / Printed on: 27/03/2024



Rialachán 4(1)(b) / Regulation 4(1)(b)

Leathanach 169 de 213 (Co. Chorcaí and Co. Chiarraí)
Page 169 of 213 (Co. Cork and Co. Kerry)

LIMISTÉAR FAOI CHAOMHNÚ SPEISIALTA
SPECIAL AREA OF CONSERVATION

© Rannán Náisiúnta Mapála de Thailte Éireann. Gach ceart ar cosaint. Uimhir Ceadúnais CYAL50351092.
© National Mapping Division of Tailte Éireann . All rights reserved. Licence number CYAL50351092.
Córas Comhordanáidí: Trasteilgean Mercator na hÉireann / Co-ordinate System: Irish Transverse Mercator.

LCS an Ribhéir
Kenmare River SAC

1:5000 O.S. TILE 7105Bb 169 of 213 Uimhir Bhileog Innéacs/ Index Sheet Number: 1

0 0.5km

Scála / Scale 1:7,500

SITE CODE
002158

Leagan / Version: 3.08

Arna chló an / Printed on: 27/03/2024

448000, 553000

449000, 553000

450000, 553000

448000, 552000

449000, 552000

450000, 552000

Rialachán 4(1)(b) / Regulation 4(1)(b)

Leathanach 170 de 213 (Co. Chorcaí and Co. Chiarraí)
Page 170 of 213 (Co. Cork and Co. Kerry)

LIMISTÉAR FAOI CHAOMHNÚ SPEISIALTA
SPECIAL AREA OF CONSERVATION

© Rannán Náisiúnta Mapála de Thailte Éireann. Gach ceart ar cosaint. Uimhir Ceadúnais CYAL50351092.
© National Mapping Division of Tailte Éireann . All rights reserved. Licence number CYAL50351092.
Córas Comhordanáidí: Trasteilgean Mercator na hÉireann / Co-ordinate System: Irish Transverse Mercator.

LCS an Ribhéir
Kenmare River SAC

1:5000 O.S. TILE 7105Bc 170 of 213 Uimhir Bhileog Innéacs/ Index Sheet Number: 1

0 0.5km

Scála / Scale 1:7,500

SITE CODE
002158

Leagan / Version: 3.08

Arna chló an / Printed on: 27/03/2024



Rialachán 4(1)(b) / Regulation 4(1)(b)

Leathanach 171 de 213 (Co. Chorcaí and Co. Chiarraí)
Page 171 of 213 (Co. Cork and Co. Kerry)

LIMISTÉAR FAOI CHAOMHNÚ SPEISIALTA
SPECIAL AREA OF CONSERVATION

© Rannán Náisiúnta Mapála de Thailte Éireann. Gach ceart ar cosaint. Uimhir Ceadúnais CYAL50351092.
© National Mapping Division of Tailte Éireann . All rights reserved. Licence number CYAL50351092.
Córas Comhordanáidí: Trasteilgean Mercator na hÉireann / Co-ordinate System: Irish Transverse Mercator.

LCS an Ribhéir
Kenmare River SAC

1:5000 O.S. TILE 7105Bd 171 of 213 Uimhir Bhileog Innéacs/ Index Sheet Number: 1

0 0.5km

Scála / Scale 1:7,500

SITE CODE
002158

Leagan / Version: 3.08

Arna chló an / Printed on: 27/03/2024



Rialachán 4(1)(b) / Regulation 4(1)(b)

Leathanach 172 de 213 (Co. Chorcaí and Co. Chiarraí)
Page 172 of 213 (Co. Cork and Co. Kerry)

LIMISTÉAR FAOI CHAOMHNÚ SPEISIALTA
SPECIAL AREA OF CONSERVATION

© Rannán Náisiúnta Mapála de Thailte Éireann. Gach ceart ar cosaint. Uimhir Ceadúnais CYAL50351092.
© National Mapping Division of Tailte Éireann . All rights reserved. Licence number CYAL50351092.
Córas Comhordanáidí: Trasteilgean Mercator na hÉireann / Co-ordinate System: Irish Transverse Mercator.

LCS an Ribhéir
Kenmare River SAC

1:5000 O.S. TILE 7105c 172 of 213 Uimhir Bhileog Innéacs/ Index Sheet Number: 1

0 0.5km

Scála / Scale 1:7,500

SITE CODE
002158

Leagan / Version: 3.08

Arna chló an / Printed on: 27/03/2024

458000, 553000

459000, 553000

460000, 553000

458000, 552000

459000, 552000

460000, 552000

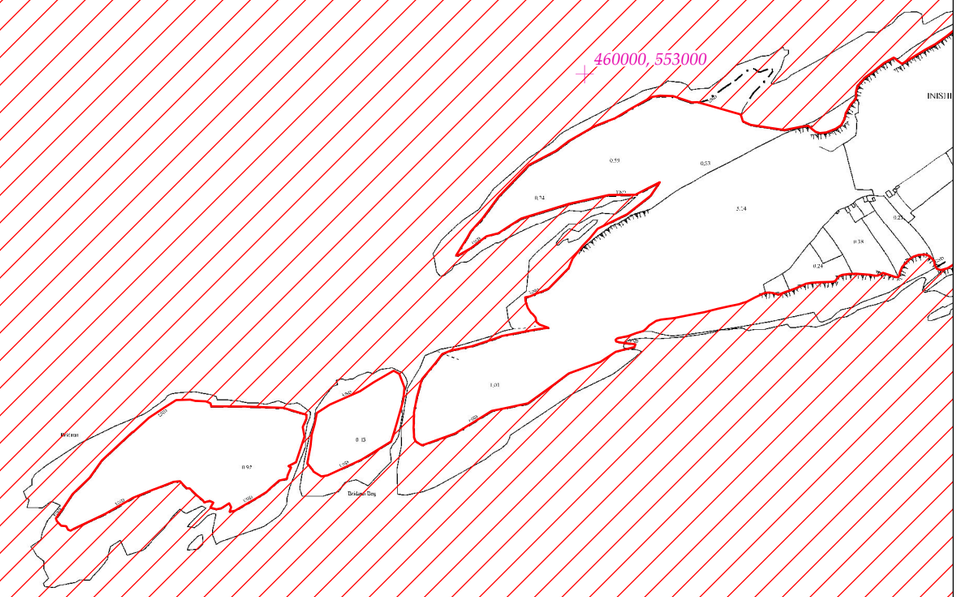

Rialachán 4(1)(b) / Regulation 4(1)(b)

Leathanach 173 de 213 (Co. Chorcaí and Co. Chiarraí)
Page 173 of 213 (Co. Cork and Co. Kerry)

LIMISTÉAR FAOI CHAOMHNÚ SPEISIALTA
SPECIAL AREA OF CONSERVATION

LCS an Ribhéir
Kenmare River SAC

1:5000 O.S. TILE 7105d 173 of 213 Uimhir Bhileog Innéacs/ Index Sheet Number: 1

SITE CODE
002158

© Rannán Náisiúnta Mapála de Thailte Éireann. Gach ceart ar cosaint. Uimhir Ceadúnais CYAL50351092.
© National Mapping Division of Tailte Éireann . All rights reserved. Licence number CYAL50351092.
Córas Comhordanáidí: Trasteilgean Mercator na hÉireann / Co-ordinate System: Irish Transverse Mercator.

0 0.5km

Scála / Scale 1:7,500

Leagan / Version: 3.08

Arna chló an / Printed on: 27/03/2024



Rialachán 4(1)(b) / Regulation 4(1)(b)

Leathanach 174 de 213 (Co. Chorcaí and Co. Chiarraí)
Page 174 of 213 (Co. Cork and Co. Kerry)

LIMISTÉAR FAOI CHAOMHNÚ SPEISIALTA
SPECIAL AREA OF CONSERVATION

© Rannán Náisiúnta Mapála de Thailte Éireann. Gach ceart ar cosaint. Uimhir Ceadúnais CYAL50351092.
© National Mapping Division of Tailte Éireann . All rights reserved. Licence number CYAL50351092.
Córas Comhordanáidí: Trasteilgean Mercator na hÉireann / Co-ordinate System: Irish Transverse Mercator.

LCS an Ribhéir
Kenmare River SAC

1:5000 O.S. TILE 7106a 174 of 213 Uimhir Bhileog Innéacs/ Index Sheet Number: 1

0 0.5km

Scála / Scale 1:7,500

SITE CODE
002158

Leagan / Version: 3.08

Arna chló an / Printed on: 27/03/2024



Rialachán 4(1)(b) / Regulation 4(1)(b)

Leathanach 175 de 213 (Co. Chorcaí and Co. Chiarraí)
Page 175 of 213 (Co. Cork and Co. Kerry)

LIMISTÉAR FAOI CHAOMHNÚ SPEISIALTA
SPECIAL AREA OF CONSERVATION

© Rannán Náisiúnta Mapála de Thailte Éireann. Gach ceart ar cosaint. Uimhir Ceadúnais CYAL50351092.
© National Mapping Division of Tailte Éireann . All rights reserved. Licence number CYAL50351092.
Córas Comhordanáidí: Trasteilgean Mercator na hÉireann / Co-ordinate System: Irish Transverse Mercator.

LCS an Ribhéir
Kenmare River SAC

1:5000 O.S. TILE 7106Aa 175 of 213 Uimhir Bhileog Innéacs/ Index Sheet Number: 1

0 0.5km

Scála / Scale 1:7,500

SITE CODE
002158

Leagan / Version: 3.08

Arna chló an / Printed on: 27/03/2024



Rialachán 4(1)(b) / Regulation 4(1)(b)

Leathanach 176 de 213 (Co. Chorcaí and Co. Chiarraí)
Page 176 of 213 (Co. Cork and Co. Kerry)

LIMISTÉAR FAOI CHAOMHNÚ SPEISIALTA
SPECIAL AREA OF CONSERVATION

© Rannán Náisiúnta Mapála de Thailte Éireann. Gach ceart ar cosaint. Uimhir Ceadúnais CYAL50351092.
© National Mapping Division of Tailte Éireann . All rights reserved. Licence number CYAL50351092.
Córas Comhordanáidí: Trasteilgean Mercator na hÉireann / Co-ordinate System: Irish Transverse Mercator.

LCS an Ribhéir
Kenmare River SAC

1:5000 O.S. TILE 7106Ab 176 of 213 Uimhir Bhileog Innéacs/ Index Sheet Number: 1

0 0.5km

Scála / Scale 1:7,500

SITE CODE
002158

Leagan / Version: 3.08

Arna chló an / Printed on: 27/03/2024



Rialachán 4(1)(b) / Regulation 4(1)(b)

Leathanach 177 de 213 (Co. Chorcaí and Co. Chiarraí)
Page 177 of 213 (Co. Cork and Co. Kerry)

LIMISTÉAR FAOI CHAOMHNÚ SPEISIALTA
SPECIAL AREA OF CONSERVATION

© Rannán Náisiúnta Mapála de Thailte Éireann. Gach ceart ar cosaint. Uimhir Ceadúnais CYAL50351092.
© National Mapping Division of Tailte Éireann . All rights reserved. Licence number CYAL50351092.
Córas Comhordanáidí: Trasteilgean Mercator na hÉireann / Co-ordinate System: Irish Transverse Mercator.

LCS an Ribhéir
Kenmare River SAC

1:5000 O.S. TILE 7106Ac 177 of 213 Uimhir Bhileog Innéacs/ Index Sheet Number: 1

0 0.5km

Scála / Scale 1:7,500

SITE CODE
002158

Leagan / Version: 3.08

Arna chló an / Printed on: 27/03/2024

454000, 550000

455000, 550000

456000, 550000

454000, 549000

455000, 549000

456000, 549000

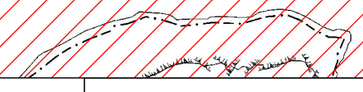

Rialachán 4(1)(b) / Regulation 4(1)(b)

Leathanach 178 de 213 (Co. Chorcaí and Co. Chiarraí)
Page 178 of 213 (Co. Cork and Co. Kerry)

LIMISTÉAR FAOI CHAOMHNÚ SPEISIALTA
SPECIAL AREA OF CONSERVATION

© Rannán Náisiúnta Mapála de Thailte Éireann. Gach ceart ar cosaint. Uimhir Ceadúnais CYAL50351092.
© National Mapping Division of Tailte Éireann . All rights reserved. Licence number CYAL50351092.
Córas Comhordanáidí: Trasteilgean Mercator na hÉireann / Co-ordinate System: Irish Transverse Mercator.

LCS an Ribhéir
Kenmare River SAC

1:5000 O.S. TILE 7106Ad 178 of 213 Uimhir Bhileog Innéacs/ Index Sheet Number: 1

0 0.5km

Scála / Scale 1:7,500

SITE CODE
002158

Leagan / Version: 3.08

Arna chló an / Printed on: 27/03/2024

458000, 552000

459000, 552000

460000, 552000

458000, 551000

459000, 551000

460000, 551000

Rialachán 4(1)(b) / Regulation 4(1)(b)

Leathanach 179 de 213 (Co. Chorcaí and Co. Chiarraí)
Page 179 of 213 (Co. Cork and Co. Kerry)

LIMISTÉAR FAOI CHAOMHNÚ SPEISIALTA
SPECIAL AREA OF CONSERVATION

© Rannán Náisiúnta Mapála de Thailte Éireann. Gach ceart ar cosaint. Uimhir Ceadúnais CYAL50351092.
© National Mapping Division of Tailte Éireann . All rights reserved. Licence number CYAL50351092.
Córas Comhordanáidí: Trasteilgean Mercator na hÉireann / Co-ordinate System: Irish Transverse Mercator.

LCS an Ribhéir
Kenmare River SAC

1:5000 O.S. TILE 7106b 179 of 213 Uimhir Bhileog Innéacs/ Index Sheet Number: 1

0 0.5km

Scála / Scale 1:7,500

SITE CODE
002158

Leagan / Version: 3.08

Arna chló an / Printed on: 27/03/2024

448000, 552000

449000, 552000

450000, 552000

448000, 551000

449000, 551000

450000, 551000

Rialachán 4(1)(b) / Regulation 4(1)(b)

Leathanach 180 de 213 (Co. Chorcaí and Co. Chiarraí)
Page 180 of 213 (Co. Cork and Co. Kerry)

LIMISTÉAR FAOI CHAOMHNÚ SPEISIALTA
SPECIAL AREA OF CONSERVATION

© Rannán Náisiúnta Mapála de Thailte Éireann. Gach ceart ar cosaint. Uimhir Ceadúnais CYAL50351092.
© National Mapping Division of Tailte Éireann . All rights reserved. Licence number CYAL50351092.
Córas Comhordanáidí: Trasteilgean Mercator na hÉireann / Co-ordinate System: Irish Transverse Mercator.

LCS an Ribhéir
Kenmare River SAC

1:5000 O.S. TILE 7106Ba 180 of 213 Uimhir Bhileog Innéacs/ Index Sheet Number: 1

0 0.5km

Scála / Scale 1:7,500

SITE CODE
002158

Leagan / Version: 3.08

Arna chló an / Printed on: 27/03/2024



Rialachán 4(1)(b) / Regulation 4(1)(b)

Leathanach 181 de 213 (Co. Chorcaí and Co. Chiarraí)
Page 181 of 213 (Co. Cork and Co. Kerry)

LIMISTÉAR FAOI CHAOMHNÚ SPEISIALTA
SPECIAL AREA OF CONSERVATION

© Rannán Náisiúnta Mapála de Thailte Éireann. Gach ceart ar cosaint. Uimhir Ceadúnais CYAL50351092.
© National Mapping Division of Tailte Éireann . All rights reserved. Licence number CYAL50351092.
Córas Comhordanáidí: Trasteilgean Mercator na hÉireann / Co-ordinate System: Irish Transverse Mercator.

LCS an Ribhéir
Kenmare River SAC

1:5000 O.S. TILE 7106Bb 181 of 213 Uimhir Bhileog Innéacs/ Index Sheet Number: 1

0 0.5km

Scála / Scale 1:7,500

SITE CODE
002158

Leagan / Version: 3.08

Arna chló an / Printed on: 27/03/2024



Rialachán 4(1)(b) / Regulation 4(1)(b)

Leathanach 182 de 213 (Co. Chorcaí and Co. Chiarraí)
Page 182 of 213 (Co. Cork and Co. Kerry)

LIMISTÉAR FAOI CHAOMHNÚ SPEISIALTA
SPECIAL AREA OF CONSERVATION

© Rannán Náisiúnta Mapála de Thailte Éireann. Gach ceart ar cosaint. Uimhir Ceadúnais CYAL50351092.
© National Mapping Division of Tailte Éireann . All rights reserved. Licence number CYAL50351092.
Córas Comhordanáidí: Trasteilgean Mercator na hÉireann / Co-ordinate System: Irish Transverse Mercator.

LCS an Ribhéir
Kenmare River SAC

1:5000 O.S. TILE 7106Bc 182 of 213 Uimhir Bhileog Innéacs/ Index Sheet Number: 1

0 0.5km

Scála / Scale 1:7,500

SITE CODE
002158

Leagan / Version: 3.08

Arna chló an / Printed on: 27/03/2024



Rialachán 4(1)(b) / Regulation 4(1)(b)

Leathanach 183 de 213 (Co. Chorcaí and Co. Chiarraí)
Page 183 of 213 (Co. Cork and Co. Kerry)

LIMISTÉAR FAOI CHAOMHNÚ SPEISIALTA
SPECIAL AREA OF CONSERVATION

© Rannán Náisiúnta Mapála de Thailte Éireann. Gach ceart ar cosaint. Uimhir Ceadúnais CYAL50351092.
© National Mapping Division of Tailte Éireann . All rights reserved. Licence number CYAL50351092.
Córas Comhordanáidí: Trasteilgean Mercator na hÉireann / Co-ordinate System: Irish Transverse Mercator.

LCS an Ribhéir
Kenmare River SAC

1:5000 O.S. TILE 7106Bd 183 of 213 Uimhir Bhileog Innéacs/ Index Sheet Number: 1

0 0.5km

Scála / Scale 1:7,500

SITE CODE
002158

Leagan / Version: 3.08

Arna chló an / Printed on: 27/03/2024

456000, 550000

457000, 550000

458000, 550000

456000, 549000

457000, 549000

458000, 549000

Rialachán 4(1)(b) / Regulation 4(1)(b)

Leathanach 184 de 213 (Co. Chorcaí and Co. Chiarraí)
Page 184 of 213 (Co. Cork and Co. Kerry)

LIMISTÉAR FAOI CHAOMHNÚ SPEISIALTA
SPECIAL AREA OF CONSERVATION

© Rannán Náisiúnta Mapála de Thailte Éireann. Gach ceart ar cosaint. Uimhir Ceadúnais CYAL50351092.
© National Mapping Division of Tailte Éireann . All rights reserved. Licence number CYAL50351092.
Córas Comhordanáidí: Trasteilgean Mercator na hÉireann / Co-ordinate System: Irish Transverse Mercator.

LCS an Ribhéir
Kenmare River SAC

1:5000 O.S. TILE 7106c 184 of 213 Uimhir Bhileog Innéacs/ Index Sheet Number: 1

SITE CODE
002158

0 0.5km

Scála / Scale 1:7,500

Leagan / Version: 3.08

Arna chló an / Printed on: 27/03/2024

444000, 552000

445000, 552000

446000, 552000

444000, 551000

445000, 551000

446000, 551000

Rialachán 4(1)(b) / Regulation 4(1)(b)

Leathanach 185 de 213 (Co. Chorcaí and Co. Chiarraí)
Page 185 of 213 (Co. Cork and Co. Kerry)

LIMISTÉAR FAOI CHAOMHNÚ SPEISIALTA
SPECIAL AREA OF CONSERVATION

© Rannán Náisiúnta Mapála de Thailte Éireann. Gach ceart ar cosaint. Uimhir Ceadúnais CYAL50351092.
© National Mapping Division of Tailte Éireann . All rights reserved. Licence number CYAL50351092.
Córas Comhordanáidí: Trasteilgean Mercator na hÉireann / Co-ordinate System: Irish Transverse Mercator.

LCS an Ribhéir
Kenmare River SAC

1:5000 O.S. TILE 7106Ca 185 of 213 Uimhir Bhileog Innéacs/ Index Sheet Number: 1

0 0.5km

Scála / Scale 1:7,500

SITE CODE
002158

Leagan / Version: 3.08

Arna chló an / Printed on: 27/03/2024

446000, 552000

447000, 552000

448000, 552000

446000, 551000

447000, 551000

448000, 551000

Rialachán 4(1)(b) / Regulation 4(1)(b)

Leathanach 186 de 213 (Co. Chorcaí and Co. Chiarraí)
Page 186 of 213 (Co. Cork and Co. Kerry)

LIMISTÉAR FAOI CHAOMHNÚ SPEISIALTA
SPECIAL AREA OF CONSERVATION

© Rannán Náisiúnta Mapála de Thailte Éireann. Gach ceart ar cosaint. Uimhir Ceadúnais CYAL50351092.
© National Mapping Division of Tailte Éireann . All rights reserved. Licence number CYAL50351092.
Córas Comhordanáidí: Trasteilgean Mercator na hÉireann / Co-ordinate System: Irish Transverse Mercator.

LCS an Ribhéir
Kenmare River SAC

1:5000 O.S. TILE 7106Cb 186 of 213 Uimhir Bhileog Innéacs/ Index Sheet Number: 1

0 0.5km

Scála / Scale 1:7,500

SITE CODE
002158

Leagan / Version: 3.08

Arna chló an / Printed on: 27/03/2024



Rialachán 4(1)(b) / Regulation 4(1)(b)

Leathanach 187 de 213 (Co. Chorcaí and Co. Chiarraí)
Page 187 of 213 (Co. Cork and Co. Kerry)

LIMISTÉAR FAOI CHAOMHNÚ SPEISIALTA
SPECIAL AREA OF CONSERVATION

© Rannán Náisiúnta Mapála de Thailte Éireann. Gach ceart ar cosaint. Uimhir Ceadúnais CYAL50351092.
© National Mapping Division of Tailte Éireann . All rights reserved. Licence number CYAL50351092.
Córas Comhordanáidí: Trasteilgean Mercator na hÉireann / Co-ordinate System: Irish Transverse Mercator.

LCS an Ribhéir
Kenmare River SAC

1:5000 O.S. TILE 7106Cc 187 of 213 Uimhir Bhileog Innéacs/ Index Sheet Number: 1

0 0.5km

Scála / Scale 1:7,500

SITE CODE
002158

Leagan / Version: 3.08

Arna chló an / Printed on: 27/03/2024



Rialachán 4(1)(b) / Regulation 4(1)(b)

Leathanach 188 de 213 (Co. Chorcaí and Co. Chiarraí)
Page 188 of 213 (Co. Cork and Co. Kerry)

LIMISTÉAR FAOI CHAOMHNÚ SPEISIALTA
SPECIAL AREA OF CONSERVATION

© Rannán Náisiúnta Mapála de Thailte Éireann. Gach ceart ar cosaint. Uimhir Ceadúnais CYAL50351092.
© National Mapping Division of Tailte Éireann . All rights reserved. Licence number CYAL50351092.
Córas Comhordanáidí: Trasteilgean Mercator na hÉireann / Co-ordinate System: Irish Transverse Mercator.

LCS an Ribhéir
Kenmare River SAC

1:5000 O.S. TILE 7106Cd 188 of 213 Uimhir Bhileog Innéacs/ Index Sheet Number: 1

0 0.5km

Scála / Scale 1:7,500

SITE CODE
002158

Leagan / Version: 3.08

Arna chló an / Printed on: 27/03/2024

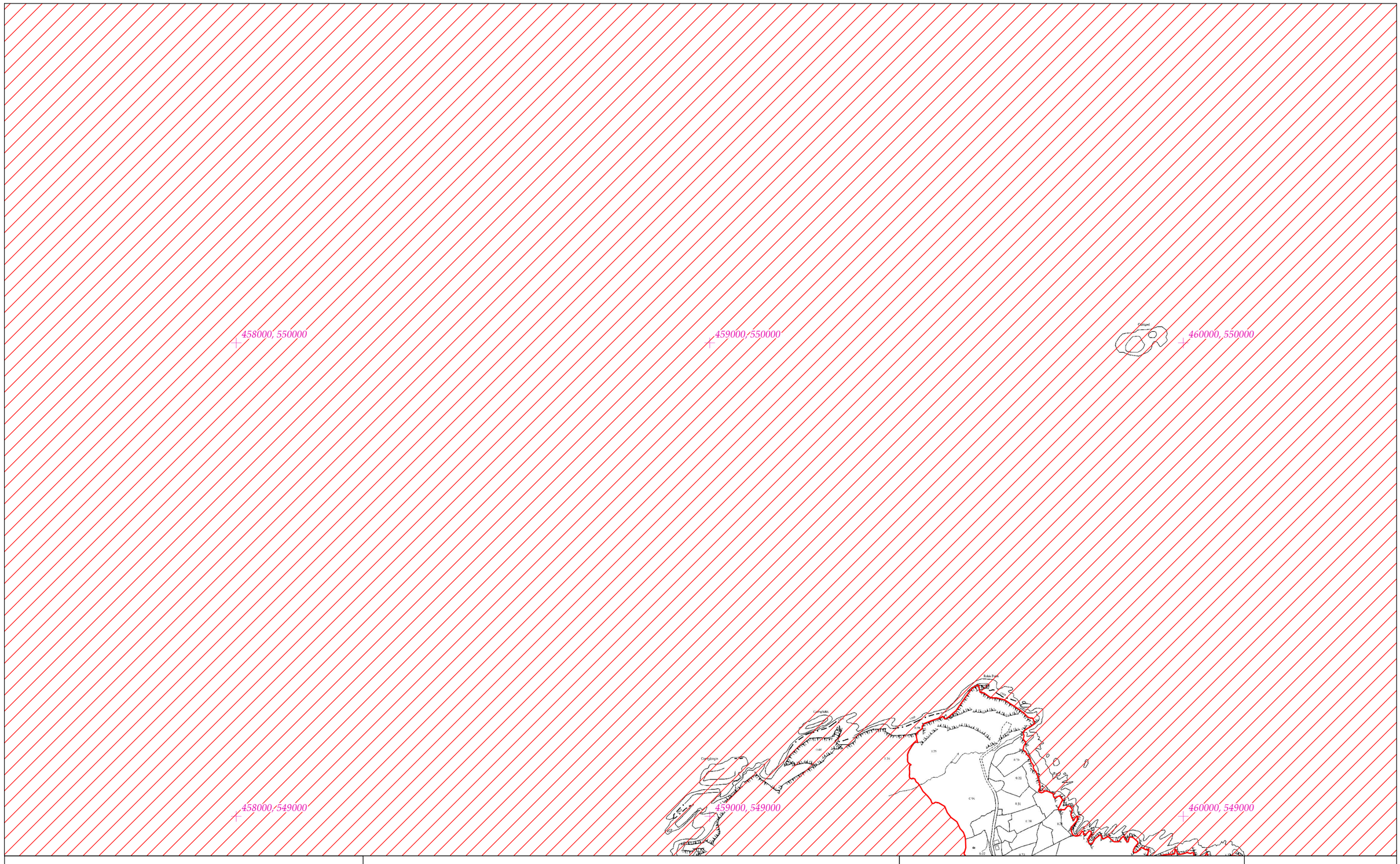

Rialachán 4(1)(b) / Regulation 4(1)(b)

Leathanach 189 de 213 (Co. Chorcaí and Co. Chiarraí)
Page 189 of 213 (Co. Cork and Co. Kerry)

LIMISTÉAR FAOI CHAOMHNÚ SPEISIALTA
SPECIAL AREA OF CONSERVATION

© Rannán Náisiúnta Mapála de Thailte Éireann. Gach ceart ar cosaint. Uimhir Ceadúnais CYAL50351092.
© National Mapping Division of Tailte Éireann . All rights reserved. Licence number CYAL50351092.
Córas Comhordanáidí: Trasteilgean Mercator na hÉireann / Co-ordinate System: Irish Transverse Mercator.

LCS an Ribhéir
Kenmare River SAC

1:5000 O.S. TILE 7106d 189 of 213 Uimhir Bhileog Innéacs/ Index Sheet Number: 1

0 0.5km

Scála / Scale 1:7,500

SITE CODE
002158

Leagan / Version: 3.08

Arna chló an / Printed on: 27/03/2024



Rialachán 4(1)(b) / Regulation 4(1)(b)

Leathanach 190 de 213 (Co. Chorcaí and Co. Chiarraí)
Page 190 of 213 (Co. Cork and Co. Kerry)

LIMISTÉAR FAOI CHAOMHNÚ SPEISIALTA
SPECIAL AREA OF CONSERVATION

© Rannán Náisiúnta Mapála de Thailte Éireann. Gach ceart ar cosaint. Uimhir Ceadúnais CYAL50351092.
© National Mapping Division of Tailte Éireann . All rights reserved. Licence number CYAL50351092.
Córas Comhordanáidí: Trasteilgean Mercator na hÉireann / Co-ordinate System: Irish Transverse Mercator.

LCS an Ribhéir
Kenmare River SAC

1:5000 O.S. TILE 7106Db 190 of 213 Uimhir Bhileog Innéacs/ Index Sheet Number: 1

0 0.5km

Scála / Scale 1:7,500

SITE CODE
002158

Leagan / Version: 3.08

Arna chló an / Printed on: 27/03/2024



Rialachán 4(1)(b) / Regulation 4(1)(b)

Leathanach 191 de 213 (Co. Chorcaí and Co. Chiarraí)
Page 191 of 213 (Co. Cork and Co. Kerry)

LIMISTÉAR FAOI CHAOMHNÚ SPEISIALTA
SPECIAL AREA OF CONSERVATION

© Rannán Náisiúnta Mapála de Thailte Éireann. Gach ceart ar cosaint. Uimhir Ceadúnais CYAL50351092.
© National Mapping Division of Tailte Éireann . All rights reserved. Licence number CYAL50351092.
Córas Comhordanáidí: Trasteilgean Mercator na hÉireann / Co-ordinate System: Irish Transverse Mercator.

LCS an Ribhéir
Kenmare River SAC

1:5000 O.S. TILE 7106Dd 191 of 213 Uimhir Bhileog Innéacs/ Index Sheet Number: 1

0 0.5km

Scála / Scale 1:7,500

SITE CODE
002158

Leagan / Version: 3.08

Arna chló an / Printed on: 27/03/2024



Rialachán 4(1)(b) / Regulation 4(1)(b)

Leathanach 192 de 213 (Co. Chorcaí and Co. Chiarraí)
Page 192 of 213 (Co. Cork and Co. Kerry)

LIMISTÉAR FAOI CHAOMHNÚ SPEISIALTA
SPECIAL AREA OF CONSERVATION

© Rannán Náisiúnta Mapála de Thailte Éireann. Gach ceart ar cosaint. Uimhir Ceadúnais CYAL50351092.
© National Mapping Division of Tailte Éireann . All rights reserved. Licence number CYAL50351092.
Córas Comhordanáidí: Trasteilgean Mercator na hÉireann / Co-ordinate System: Irish Transverse Mercator.

LCS an Ribhéir
Kenmare River SAC

1:5000 O.S. TILE 7108a 192 of 213 Uimhir Bhileog Innéacs/ Index Sheet Number: 1

0 0.5km

Scála / Scale 1:7,500

SITE CODE
002158

Leagan / Version: 3.08

Arna chló an / Printed on: 27/03/2024



Rialachán 4(1)(b) / Regulation 4(1)(b)

Leathanach 193 de 213 (Co. Chorcaí and Co. Chiarraí)
Page 193 of 213 (Co. Cork and Co. Kerry)

LIMISTÉAR FAOI CHAOMHNÚ SPEISIALTA
SPECIAL AREA OF CONSERVATION

© Rannán Náisiúnta Mapála de Thailte Éireann. Gach ceart ar cosaint. Uimhir Ceadúnais CYAL50351092.
© National Mapping Division of Tailte Éireann . All rights reserved. Licence number CYAL50351092.
Córas Comhordanáidí: Trasteilgean Mercator na hÉireann / Co-ordinate System: Irish Transverse Mercator.

LCS an Ribhéir
Kenmare River SAC

1:5000 O.S. TILE 7108Aa 193 of 213 Uimhir Bhileog Innéacs/ Index Sheet Number: 1

0 0.5km

Scála / Scale 1:7,500

SITE CODE
002158

Leagan / Version: 3.08

Arna chló an / Printed on: 27/03/2024



Rialachán 4(1)(b) / Regulation 4(1)(b)

Leathanach 194 de 213 (Co. Chorcaí and Co. Chiarraí)
Page 194 of 213 (Co. Cork and Co. Kerry)

LIMISTÉAR FAOI CHAOMHNÚ SPEISIALTA
SPECIAL AREA OF CONSERVATION

© Rannán Náisiúnta Mapála de Thailte Éireann. Gach ceart ar cosaint. Uimhir Ceadúnais CYAL50351092.
© National Mapping Division of Tailte Éireann . All rights reserved. Licence number CYAL50351092.
Córas Comhordanáidí: Trasteilgean Mercator na hÉireann / Co-ordinate System: Irish Transverse Mercator.

LCS an Ribhéir
Kenmare River SAC

1:5000 O.S. TILE 7108Ab 194 of 213 Uimhir Bhileog Innéacs/ Index Sheet Number: 1

0 0.5km

Scála / Scale 1:7,500

SITE CODE
002158

Leagan / Version: 3.08

Arna chló an / Printed on: 27/03/2024



Rialachán 4(1)(b) / Regulation 4(1)(b)

Leathanach 195 de 213 (Co. Chorcaí and Co. Chiarraí)
Page 195 of 213 (Co. Cork and Co. Kerry)

LIMISTÉAR FAOI CHAOMHNÚ SPEISIALTA
SPECIAL AREA OF CONSERVATION

LCS an Ribhéir
Kenmare River SAC

1:5000 O.S. TILE 7108Ac 195 of 213 Uimhir Bhileog Innéacs/ Index Sheet Number: 1

SITE CODE
002158

© Rannán Náisiúnta Mapála de Thailte Éireann. Gach ceart ar cosaint. Uimhir Ceadúnais CYAL50351092.
© National Mapping Division of Tailte Éireann . All rights reserved. Licence number CYAL50351092.
Córas Comhordanáidí: Trasteilgean Mercator na hÉireann / Co-ordinate System: Irish Transverse Mercator.

0 0.5km
Scála / Scale 1:7,500

Leagan / Version: 3.08

Arna chló an / Printed on: 27/03/2024



Rialachán 4(1)(b) / Regulation 4(1)(b)

Leathanach 196 de 213 (Co. Chorcaí and Co. Chiarraí)
Page 196 of 213 (Co. Cork and Co. Kerry)

LIMISTÉAR FAOI CHAOMHNÚ SPEISIALTA
SPECIAL AREA OF CONSERVATION

© Rannán Náisiúnta Mapála de Thailte Éireann. Gach ceart ar cosaint. Uimhir Ceadúnais CYAL50351092.
© National Mapping Division of Tailte Éireann . All rights reserved. Licence number CYAL50351092.
Córas Comhordanáidí: Trasteilgean Mercator na hÉireann / Co-ordinate System: Irish Transverse Mercator.

LCS an Ribhéir
Kenmare River SAC

1:5000 O.S. TILE 7108Ad 196 of 213 Uimhir Bhileog Innéacs/ Index Sheet Number: 1

0 0.5km

Scála / Scale 1:7,500

SITE CODE
002158

Leagan / Version: 3.08

Arna chló an / Printed on: 27/03/2024



Rialachán 4(1)(b) / Regulation 4(1)(b)

Leathanach 197 de 213 (Co. Chorcaí and Co. Chiarraí)
Page 197 of 213 (Co. Cork and Co. Kerry)

LIMISTÉAR FAOI CHAOMHNÚ SPEISIALTA
SPECIAL AREA OF CONSERVATION

© Rannán Náisiúnta Mapála de Thailte Éireann. Gach ceart ar cosaint. Uimhir Ceadúnais CYAL50351092.
© National Mapping Division of Tailte Éireann . All rights reserved. Licence number CYAL50351092.
Córas Comhordanáidí: Trasteilgean Mercator na hÉireann / Co-ordinate System: Irish Transverse Mercator.

LCS an Ribhéir
Kenmare River SAC

1:5000 O.S. TILE 7108b 197 of 213 Uimhir Bhileog Innéacs/ Index Sheet Number: 1

0 0.5km

Scála / Scale 1:7,500

SITE CODE
002158

Leagan / Version: 3.08

Arna chló an / Printed on: 27/03/2024



Rialachán 4(1)(b) / Regulation 4(1)(b)

Leathanach 198 de 213 (Co. Chorcaí and Co. Chiarraí)
Page 198 of 213 (Co. Cork and Co. Kerry)

LIMISTÉAR FAOI CHAOMHNÚ SPEISIALTA
SPECIAL AREA OF CONSERVATION

© Rannán Náisiúnta Mapála de Thailte Éireann. Gach ceart ar cosaint. Uimhir Ceadúnais CYAL50351092.
© National Mapping Division of Tailte Éireann . All rights reserved. Licence number CYAL50351092.
Córas Comhordanáidí: Trasteilgean Mercator na hÉireann / Co-ordinate System: Irish Transverse Mercator.

LCS an Ribhéir
Kenmare River SAC

1:5000 O.S. TILE 7108Bb 198 of 213 Uimhir Bhileog Innéacs/ Index Sheet Number: 1

0 0.5km

Scála / Scale 1:7,500

SITE CODE
002158

Leagan / Version: 3.08

Arna chló an / Printed on: 27/03/2024

Rialachán 4(1)(b) / Regulation 4(1)(b)

Leathanach 199 de 213 (Co. Chorcaí and Co. Chiarraí)
Page 199 of 213 (Co. Cork and Co. Kerry)

LIMISTÉAR FAOI CHAOMHNÚ SPEISIALTA
SPECIAL AREA OF CONSERVATION

© Rannán Náisiúnta Mapála de Thailte Éireann. Gach ceart ar cosaint. Uimhir Ceadúnais CYAL50351092.
© National Mapping Division of Tailte Éireann . All rights reserved. Licence number CYAL50351092.
Córas Comhordanáidí: Trasteilgean Mercator na hÉireann / Co-ordinate System: Irish Transverse Mercator.

LCS an Ribhéir
Kenmare River SAC

1:5000 O.S. TILE 7108Bd 199 of 213 Uimhir Bhileog Innéacs/ Index Sheet Number: 1

0 0.5km

Scála / Scale 1:7,500

SITE CODE
002158

Leagan / Version: 3.08

Arna chló an / Printed on: 27/03/2024



Rialachán 4(1)(b) / Regulation 4(1)(b)

Leathanach 200 de 213 (Co. Chorcaí and Co. Chiarraí)
Page 200 of 213 (Co. Cork and Co. Kerry)

LIMISTÉAR FAOI CHAOMHNÚ SPEISIALTA
SPECIAL AREA OF CONSERVATION

© Rannán Náisiúnta Mapála de Thailte Éireann. Gach ceart ar cosaint. Uimhir Ceadúnais CYAL50351092.
© National Mapping Division of Tailte Éireann . All rights reserved. Licence number CYAL50351092.
Córas Comhordanáidí: Trasteilgean Mercator na hÉireann / Co-ordinate System: Irish Transverse Mercator.

LCS an Ribhéir
Kenmare River SAC

1:5000 O.S. TILE 7108c 200 of 213 Uimhir Bhileog Innéacs/ Index Sheet Number: 1

0 0.5km

Scála / Scale 1:7,500

SITE CODE
002158

Leagan / Version: 3.08

Arna chló an / Printed on: 27/03/2024

450000, 544000

451000, 544000

452000, 544000

450000, 543000

451000, 543000

452000, 543000

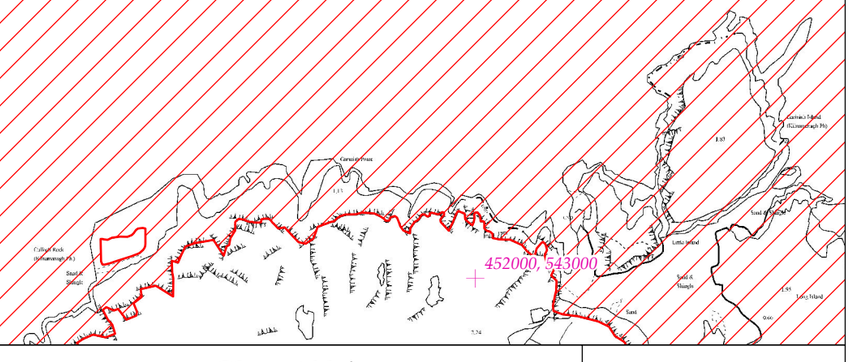

Rialachán 4(1)(b) / Regulation 4(1)(b)

Leathanach 201 de 213 (Co. Chorcaí and Co. Chiarraí)
Page 201 of 213 (Co. Cork and Co. Kerry)

LIMISTÉAR FAOI CHAOMHNÚ SPEISIALTA
SPECIAL AREA OF CONSERVATION

© Rannán Náisiúnta Mapála de Thailte Éireann. Gach ceart ar cosaint. Uimhir Ceadúnais CYAL50351092.
© National Mapping Division of Tailte Éireann . All rights reserved. Licence number CYAL50351092.
Córas Comhordanáidí: Trasteilgean Mercator na hÉireann / Co-ordinate System: Irish Transverse Mercator.

LCS an Ribhéir
Kenmare River SAC

1:5000 O.S. TILE 7108d 201 of 213 Uimhir Bhileog Innéacs/ Index Sheet Number: 1

0 0.5km

Scála / Scale 1:7,500

SITE CODE
002158

Leagan / Version: 3.08

Arna chló an / Printed on: 27/03/2024



Rialachán 4(1)(b) / Regulation 4(1)(b)

Leathanach 202 de 213 (Co. Chorcaí and Co. Chiarraí)
Page 202 of 213 (Co. Cork and Co. Kerry)

LIMISTÉAR FAOI CHAOMHNÚ SPEISIALTA
SPECIAL AREA OF CONSERVATION

© Rannán Náisiúnta Mapála de Thailte Éireann. Gach ceart ar cosaint. Uimhir Ceadúnais CYAL50351092.
© National Mapping Division of Tailte Éireann . All rights reserved. Licence number CYAL50351092.
Córas Comhordanáidí: Trasteilgean Mercator na hÉireann / Co-ordinate System: Irish Transverse Mercator.

LCS an Ribhéir
Kenmare River SAC

1:5000 O.S. TILE 7109a 202 of 213 Uimhir Bhileog Innéacs/ Index Sheet Number: 1

0 0.5km

Scála / Scale 1:7,500

SITE CODE
002158

Leagan / Version: 3.08

Arna chló an / Printed on: 27/03/2024



Rialachán 4(1)(b) / Regulation 4(1)(b)

Leathanach 203 de 213 (Co. Chorcaí and Co. Chiarraí)
Page 203 of 213 (Co. Cork and Co. Kerry)

LIMISTÉAR FAOI CHAOMHNÚ SPEISIALTA
SPECIAL AREA OF CONSERVATION

© Rannán Náisiúnta Mapála de Thailte Éireann. Gach ceart ar cosaint. Uimhir Ceadúnais CYAL50351092.
© National Mapping Division of Tailte Éireann . All rights reserved. Licence number CYAL50351092.
Córas Comhordanáidí: Trasteilgean Mercator na hÉireann / Co-ordinate System: Irish Transverse Mercator.

LCS an Ribhéir
Kenmare River SAC

1:5000 O.S. TILE 7109b 203 of 213 Uimhir Bhileog Innéacs/ Index Sheet Number: 1

0 0.5km

Scála / Scale 1:7,500

SITE CODE
002158

Leagan / Version: 3.08

Arna chló an / Printed on: 27/03/2024

452000, 544000

453000, 544000

454000, 544000

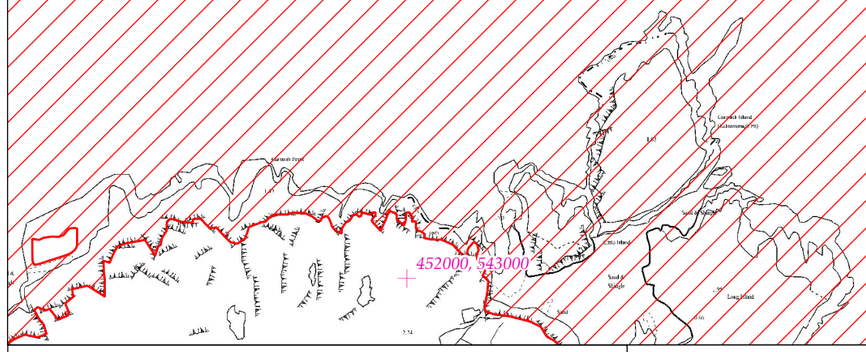

452000, 543000

453000, 543000

454000, 543000

Rialachán 4(1)(b) / Regulation 4(1)(b)

Leathanach 204 de 213 (Co. Chorcaí and Co. Chiarraí)
Page 204 of 213 (Co. Cork and Co. Kerry)

LIMISTÉAR FAOI CHAOMHNÚ SPEISIALTA
SPECIAL AREA OF CONSERVATION

© Rannán Náisiúnta Mapála de Thailte Éireann. Gach ceart ar cosaint. Uimhir Ceadúnais CYAL50351092.
© National Mapping Division of Tailte Éireann . All rights reserved. Licence number CYAL50351092.
Córas Comhordanáidí: Trasteilgean Mercator na hÉireann / Co-ordinate System: Irish Transverse Mercator.

LCS an Ribhéir
Kenmare River SAC

1:5000 O.S. TILE 7109c 204 of 213 Uimhir Bhileog Innéacs/ Index Sheet Number: 1

0 0.5km

Scála / Scale 1:7,500

SITE CODE
002158

Leagan / Version: 3.08

Arna chló an / Printed on: 27/03/2024

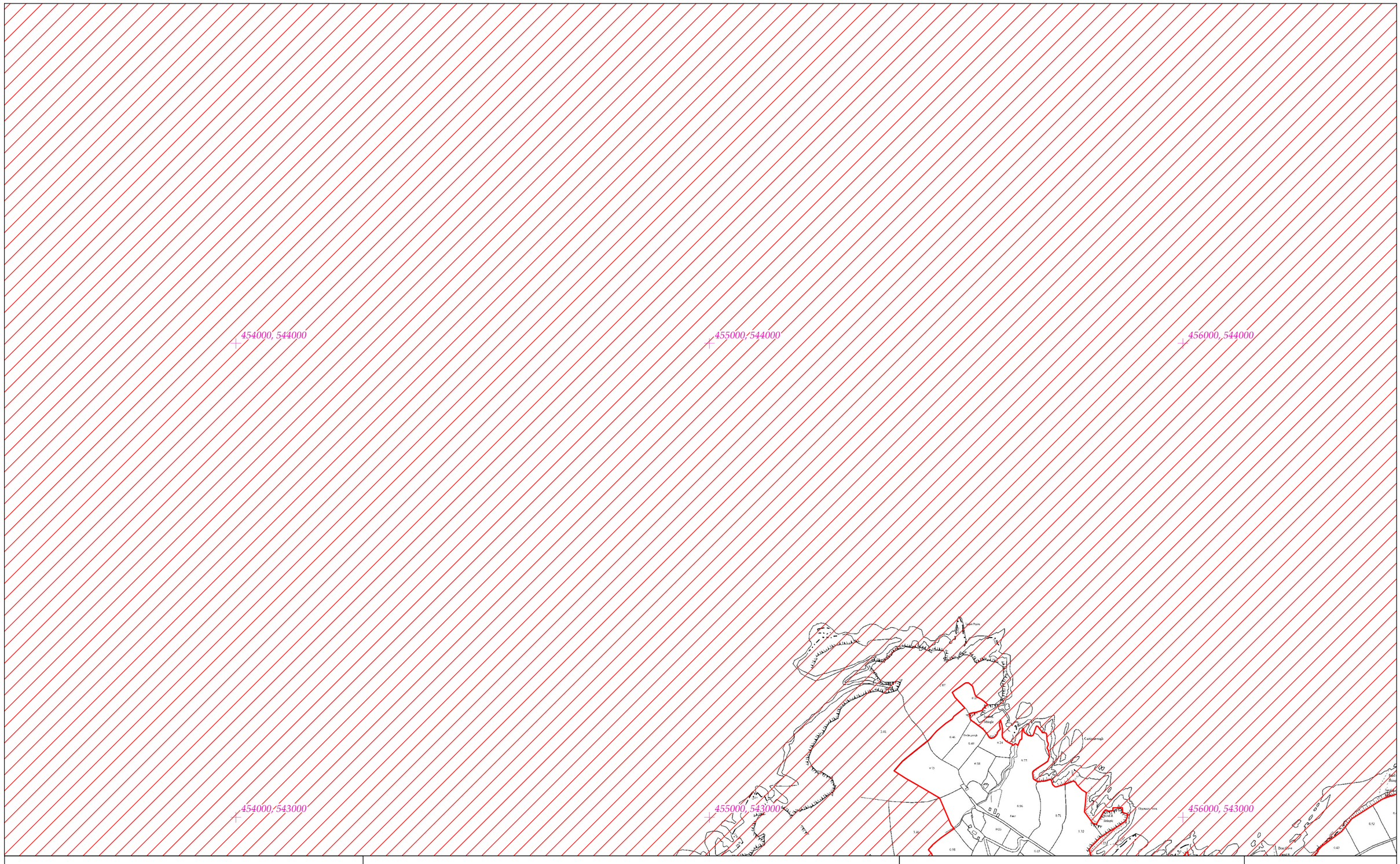

Rialachán 4(1)(b) / Regulation 4(1)(b)

Leathanach 205 de 213 (Co. Chorcaí and Co. Chiarraí)
Page 205 of 213 (Co. Cork and Co. Kerry)

LIMISTÉAR FAOI CHAOMHNÚ SPEISIALTA
SPECIAL AREA OF CONSERVATION

© Rannán Náisiúnta Mapála de Thailte Éireann. Gach ceart ar cosaint. Uimhir Ceadúnais CYAL50351092.
© National Mapping Division of Tailte Éireann . All rights reserved. Licence number CYAL50351092.
Córas Comhordanáidí: Trasteilgean Mercator na hÉireann / Co-ordinate System: Irish Transverse Mercator.

LCS an Ribhéir
Kenmare River SAC

1:5000 O.S. TILE 7109d 205 of 213 Uimhir Bhileog Innéacs/ Index Sheet Number: 1

0 0.5km

Scála / Scale 1:7,500

SITE CODE
002158

Leagan / Version: 3.08

Arna chló an / Printed on: 27/03/2024

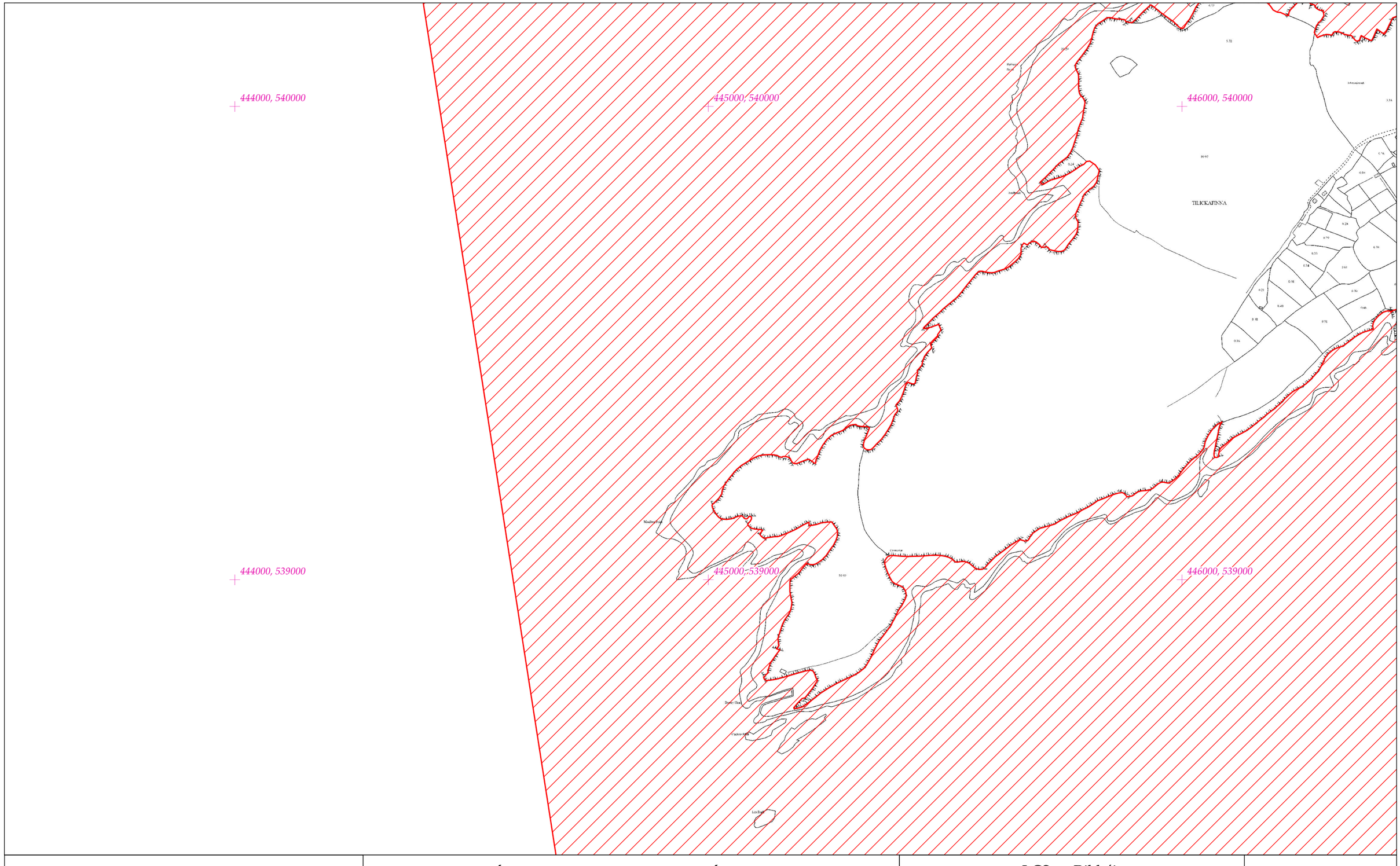

Rialachán 4(1)(b) / Regulation 4(1)(b)

Leathanach 206 de 213 (Co. Chorcaí and Co. Chiarraí)
Page 206 of 213 (Co. Cork and Co. Kerry)

LIMISTÉAR FAOI CHAOMHNÚ SPEISIALTA
SPECIAL AREA OF CONSERVATION

LCS an Ribhéir
Kenmare River SAC

1:5000 O.S. TILE 7112a 206 of 213 Uimhir Bhileog Innéacs/ Index Sheet Number: 1

SITE CODE
002158

© Rannán Náisiúnta Mapála de Thailte Éireann. Gach ceart ar cosaint. Uimhir Ceadúnais CYAL50351092.
© National Mapping Division of Tailte Éireann . All rights reserved. Licence number CYAL50351092.
Córas Comhordanáidí: Trasteilgean Mercator na hÉireann / Co-ordinate System: Irish Transverse Mercator.

0 0.5km

Scála / Scale 1:7,500

Leagan / Version: 3.08

Arna chló an / Printed on: 27/03/2024

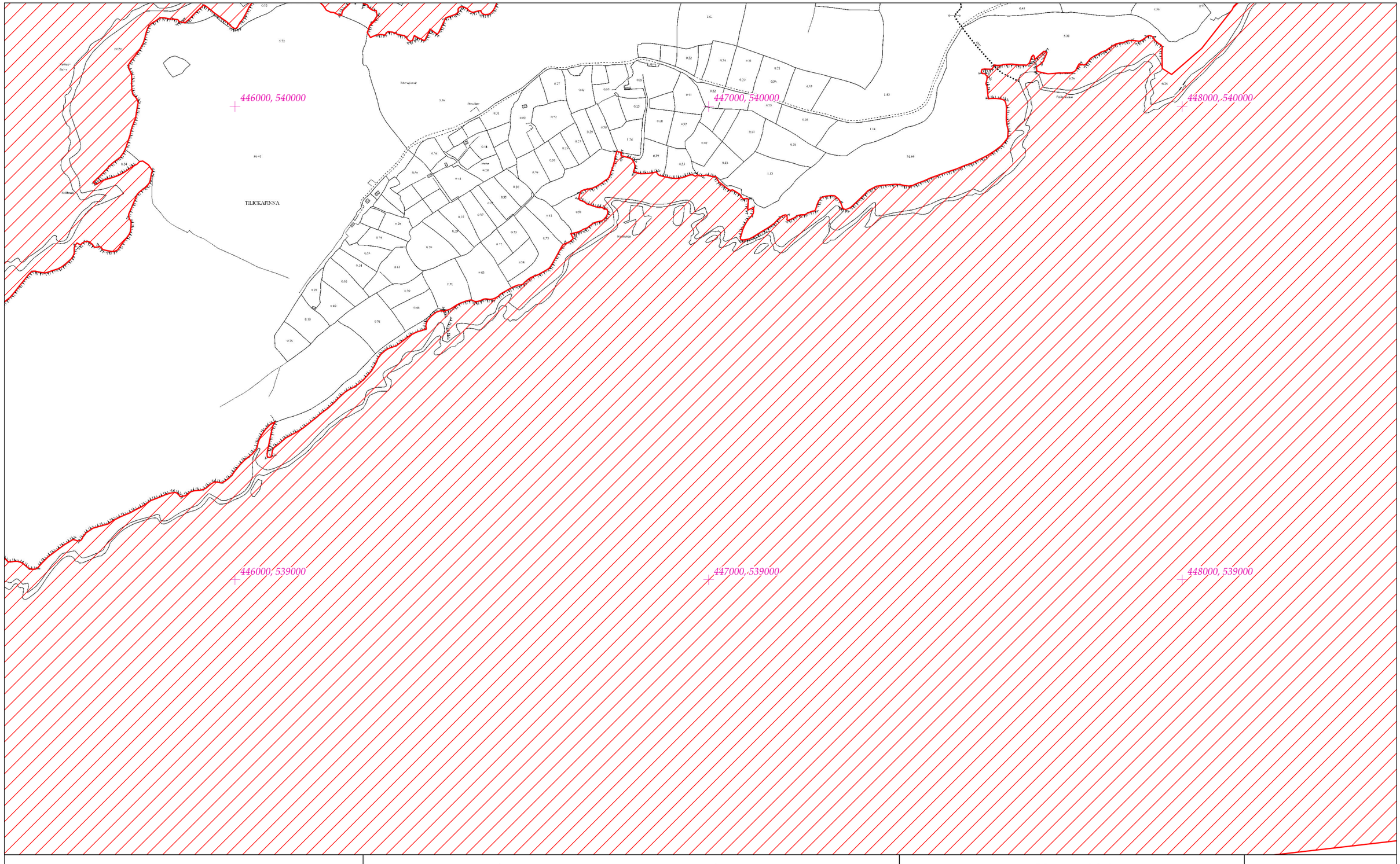

Rialachán 4(1)(b) / Regulation 4(1)(b)

Leathanach 207 de 213 (Co. Chorcaí and Co. Chiarraí)
Page 207 of 213 (Co. Cork and Co. Kerry)

LIMISTÉAR FAOI CHAOMHNÚ SPEISIALTA
SPECIAL AREA OF CONSERVATION

© Rannán Náisiúnta Mapála de Thailte Éireann. Gach ceart ar cosaint. Uimhir Ceadúnais CYAL50351092.
© National Mapping Division of Tailte Éireann . All rights reserved. Licence number CYAL50351092.
Córas Comhordanáidí: Trasteilgean Mercator na hÉireann / Co-ordinate System: Irish Transverse Mercator.

LCS an Ribhéir
Kenmare River SAC

1:5000 O.S. TILE 7112b 207 of 213 Uimhir Bhileog Innéacs/ Index Sheet Number: 1

0 0.5km

Scála / Scale 1:7,500

SITE CODE
002158

Leagan / Version: 3.08

Arna chló an / Printed on: 27/03/2024

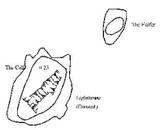

444000, 538000

445000, 538000

446000, 538000

51° 34′ 24″ N, 10° 14′ 24″ W

444000, 537000

445000, 537000

446000, 537000

Rialachán 4(1)(b) / Regulation 4(1)(b)

Leathanach 208 de 213 (Co. Chorcaí and Co. Chiarraí)
Page 208 of 213 (Co. Cork and Co. Kerry)

LIMISTÉAR FAOI CHAOMHNÚ SPEISIALTA
SPECIAL AREA OF CONSERVATION

© Rannán Náisiúnta Mapála de Thailte Éireann. Gach ceart ar cosaint. Uimhir Ceadúnais CYAL50351092.
© National Mapping Division of Tailte Éireann . All rights reserved. Licence number CYAL50351092.
Córas Comhordanáidí: Trasteilgean Mercator na hÉireann / Co-ordinate System: Irish Transverse Mercator.

LCS an Ribhéir
Kenmare River SAC

1:5000 O.S. TILE 7112c 208 of 213 Uimhir Bhileog Innéacs/ Index Sheet Number: 1

0 0.5km

Scála / Scale 1:7,500

SITE CODE
002158

Leagan / Version: 3.08

Arna chló an / Printed on: 27/03/2024



Rialachán 4(1)(b) / Regulation 4(1)(b)

Leathanach 209 de 213 (Co. Chorcaí and Co. Chiarraí)
Page 209 of 213 (Co. Cork and Co. Kerry)

LIMISTÉAR FAOI CHAOMHNÚ SPEISIALTA
SPECIAL AREA OF CONSERVATION

© Rannán Náisiúnta Mapála de Thailte Éireann. Gach ceart ar cosaint. Uimhir Ceadúnais CYAL50351092.
© National Mapping Division of Tailte Éireann . All rights reserved. Licence number CYAL50351092.
Córas Comhordanáidí: Trasteilgean Mercator na hÉireann / Co-ordinate System: Irish Transverse Mercator.

LCS an Ribhéir
Kenmare River SAC

1:5000 O.S. TILE 7112d 209 of 213 Uimhir Bhileog Innéacs/ Index Sheet Number: 1

0 0.5km

Scála / Scale 1:7,500

SITE CODE
002158

Leagan / Version: 3.08

Arna chló an / Printed on: 27/03/2024

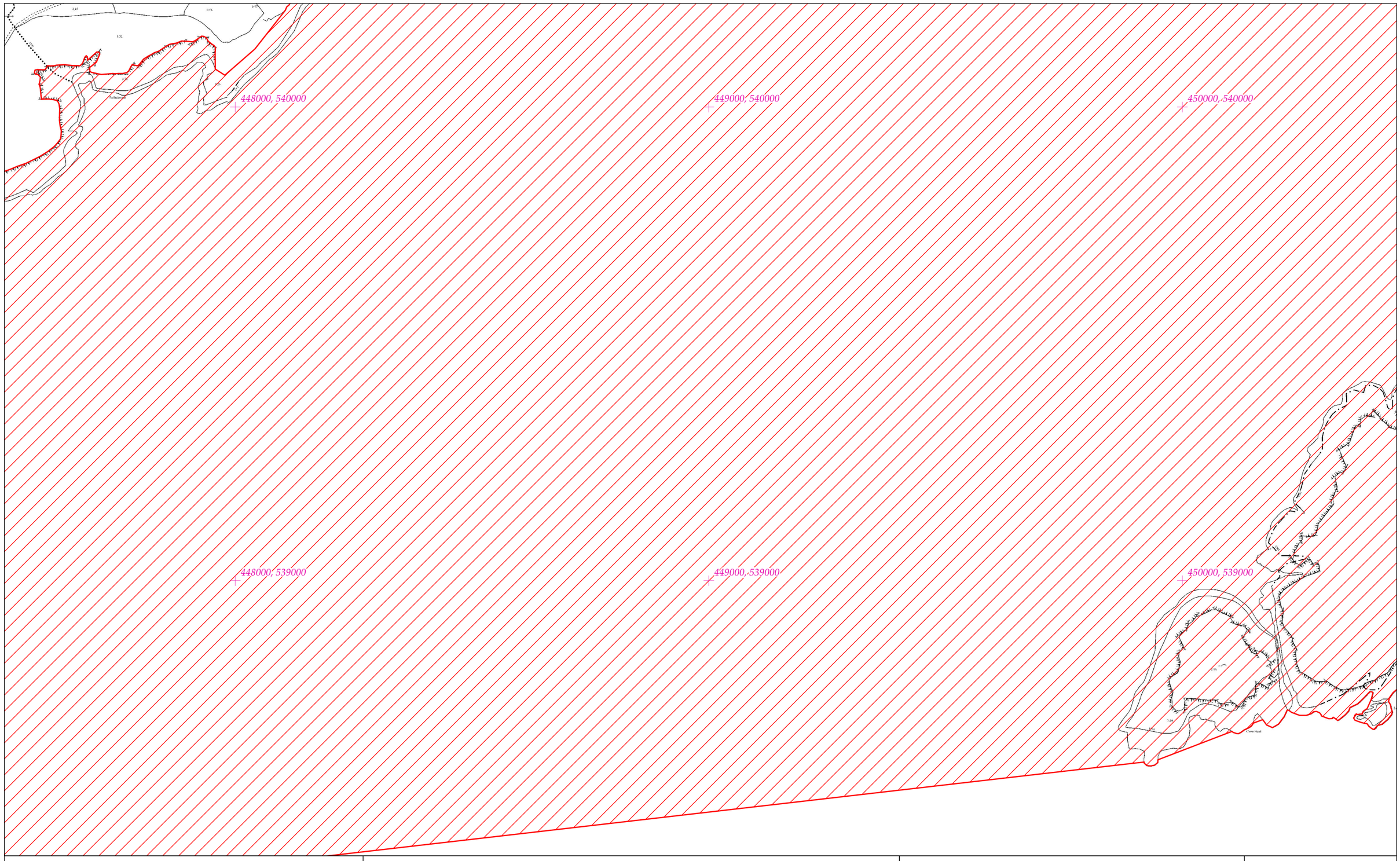
448000, 540000
449000, 540000
450000, 540000
448000, 539000
449000, 539000
450000, 539000
Coosheenbeg
Coosheenmore
Coosheenbeg
Coosheenmore
Coosheenbeg
Coosheenmore

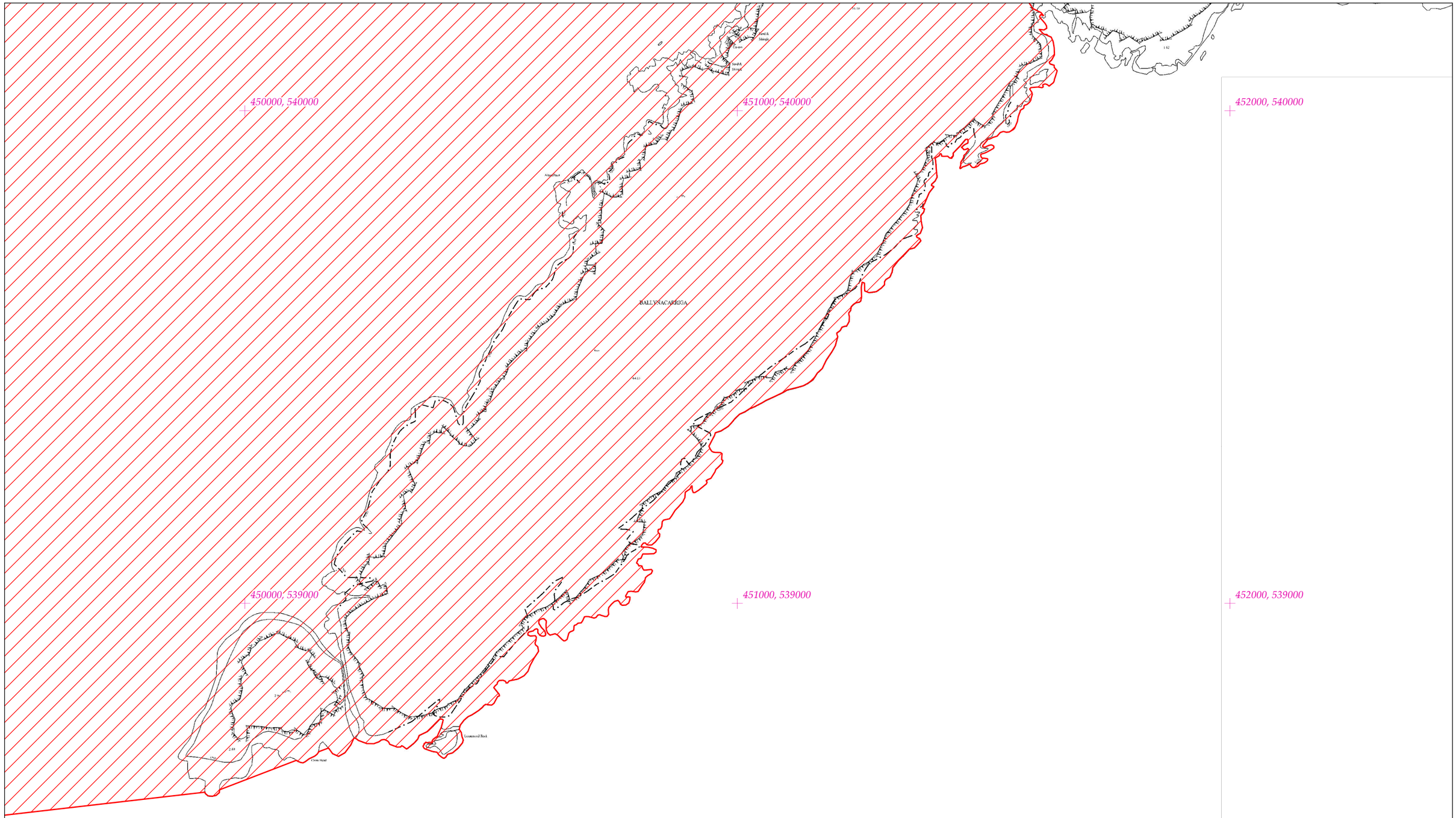

Rialachán 4(1)(b) / Regulation 4(1)(b)

Leathanach 211 de 213 (Co. Chorcaí and Co. Chiarraí)
Page 211 of 213 (Co. Cork and Co. Kerry)

LIMISTÉAR FAOI CHAOMHNÚ SPEISIALTA
SPECIAL AREA OF CONSERVATION

© Rannán Náisiúnta Mapála de Thailte Éireann. Gach ceart ar cosaint. Uimhir Ceadúnais CYAL50351092.
© National Mapping Division of Tailte Éireann . All rights reserved. Licence number CYAL50351092.
Córas Comhordanáidí: Trasteilgean Mercator na hÉireann / Co-ordinate System: Irish Transverse Mercator.

LCS an Ribhéir
Kenmare River SAC

1:5000 O.S. TILE 7113b 211 of 213 Uimhir Bhileog Innéacs/ Index Sheet Number: 1

0 0.5km

Scála / Scale 1:7,500

SITE CODE
002158

Leagan / Version: 3.08

Arna chló an / Printed on: 27/03/2024



Rialachán 4(1)(b) / Regulation 4(1)(b)

Leathanach 212 de 213 (Co. Chorcaí and Co. Chiarraí)
Page 212 of 213 (Co. Cork and Co. Kerry)

LIMISTÉAR FAOI CHAOMHNÚ SPEISIALTA
SPECIAL AREA OF CONSERVATION

© Rannán Náisiúnta Mapála de Thailte Éireann. Gach ceart ar cosaint. Uimhir Ceadúnais CYAL50351092.
© National Mapping Division of Tailte Éireann . All rights reserved. Licence number CYAL50351092.
Córas Comhordanáidí: Trasteilgean Mercator na hÉireann / Co-ordinate System: Irish Transverse Mercator.

LCS an Ribhéir
Kenmare River SAC

1:5000 O.S. TILE 7113c 212 of 213 Uimhir Bhileog Innéacs/ Index Sheet Number: 1

0 0.5km

Scála / Scale 1:7,500

SITE CODE
002158

Leagan / Version: 3.08

Arna chló an / Printed on: 27/03/2024

Rialachán 4(1)(b) / Regulation 4(1)(b)

Leathanach 213 de 213 (Co. Chorcaí and Co. Chiarraí)
Page 213 of 213 (Co. Cork and Co. Kerry)

LIMISTÉAR FAOI CHAOMHNÚ SPEISIALTA
SPECIAL AREA OF CONSERVATION

© Rannán Náisiúnta Mapála de Thailte Éireann. Gach ceart ar cosaint. Uimhir Ceadúnais CYAL50351092.
© National Mapping Division of Tailte Éireann . All rights reserved. Licence number CYAL50351092.
Córas Comhordanáidí: Trasteilgean Mercator na hÉireann / Co-ordinate System: Irish Transverse Mercator.

LCS an Ribhéir
Kenmare River SAC

1:5000 O.S. TILE 7131b 213 of 213 Uimhir Bhileog Innéacs/ Index Sheet Number: 1

0 0.5km

Scála / Scale 1:7,500

SITE CODE
002158

Leagan / Version: 3.08

Arna chló an / Printed on: 27/03/2024