

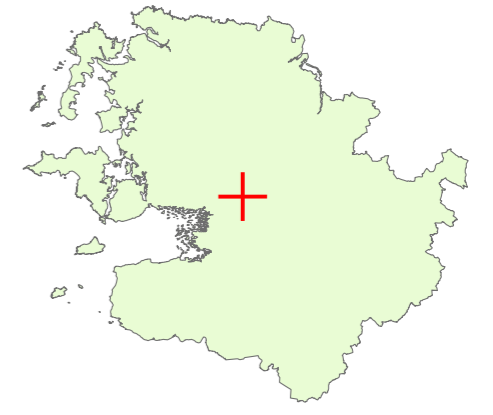


Sceideal 1 / Schedule 1

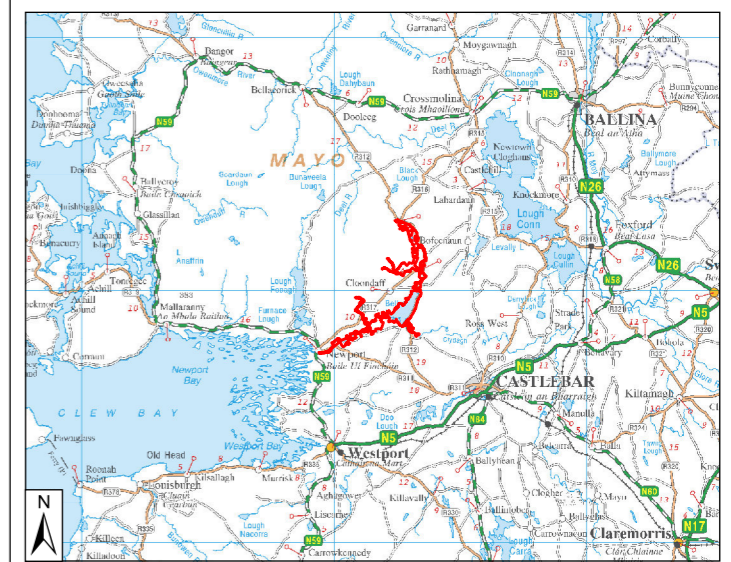
LIMISTÉAR FAOI CHAOMHNÚ SPEISIALTA SPECIAL AREA OF CONSERVATION

-  Limistéar faoi Chaomhnú Speisialta
Special Area of Conservation
-  Rialachán 4(1)(b) Innéacs Mapa Mionsonraithe
Regulation 4(1)(b) Detail Map Index

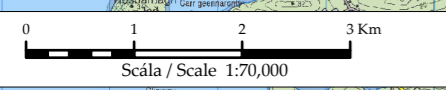
LCS Abhainn na Daraí Duibhe
Newport River SAC
002144
Achar / Area 1,394.19 ha

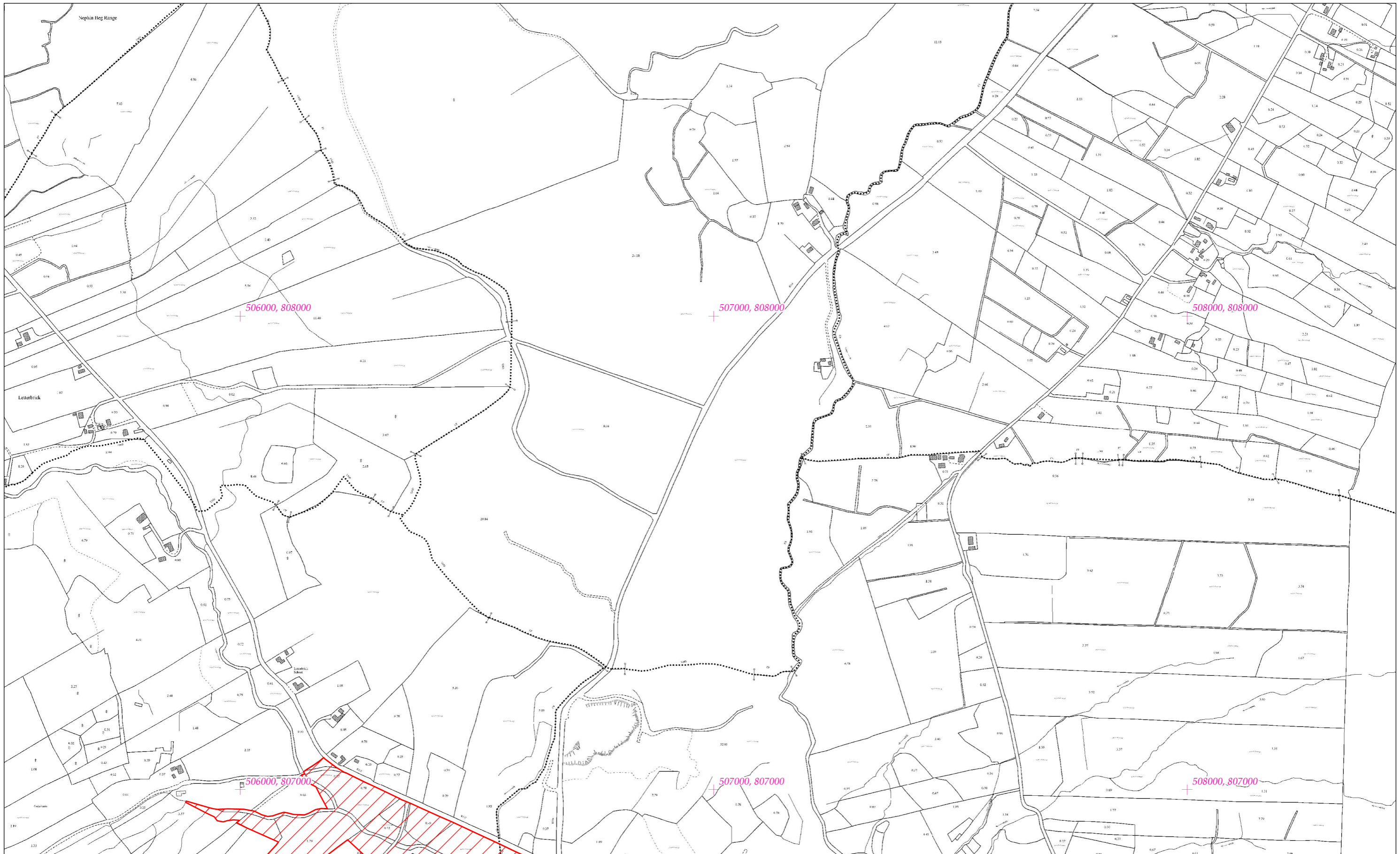


Co. Mhaigh Eo
Co. Mayo



Suirbhéireacht Ordanáis Éireann Ceardúnas Uimhir OSI-NMA-014 © OSI / Rialtas na hÉireann
Ordnance Survey Ireland Licence No. OSI-NMA-014 © Ordnance Survey Ireland / Government of Ireland
Córas Comhordanáidí: Trasteigeán Mercator na hÉireann / Co-ordinate System: Irish Transverse Mercator





Rialachán 4(1)(b) / Regulation 4(1)(b)

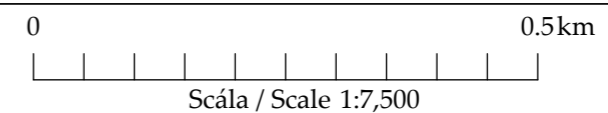
Leathanach 1 de 31 (Co. Mhaigh Eo)
Page 1 of 31 (Co. Mayo)

LIMISTÉAR FAOI CHAOMHNÚ SPEISIALTA
SPECIAL AREA OF CONSERVATION

Suirbhéireacht Ordanáis Éireann Ceadúnas Uimhir OSI-NMA-014 © OSI / Rialtas na hÉireann
Ordnance Survey Ireland Licence No. OSI-NMA-014 © Ordnance Survey Ireland / Government of Ireland
Córas Comhordanáidí: Trasteilgean Mercator na hÉireann / Co-ordinate System: Irish Transverse Mercator

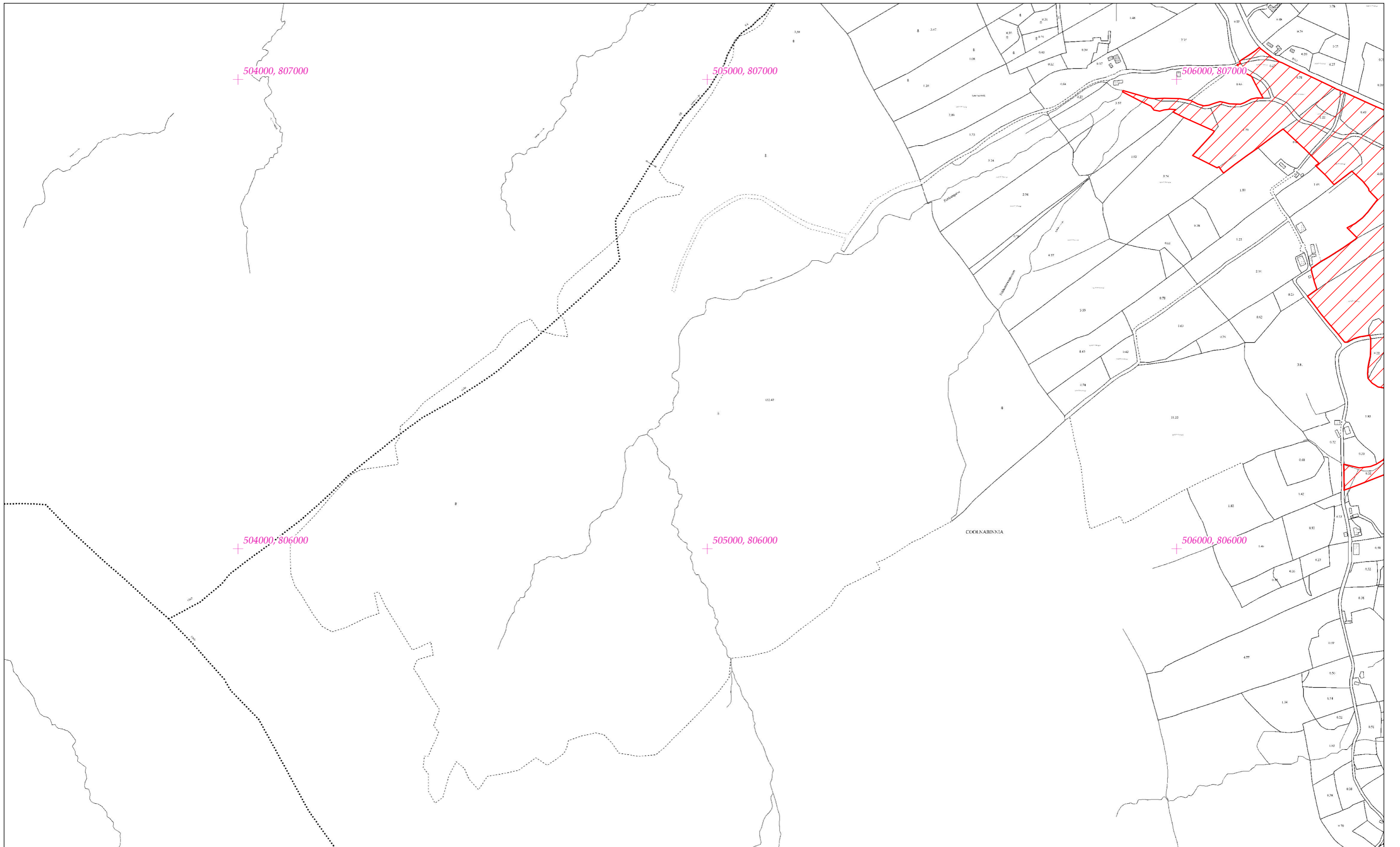
LCS Abhainn na Daraí Duibhe
Newport River SAC
1:5000 O.S. TILE 1582d 1 of 31

SITE CODE
002144



Leagan / Version: 3.02

Arna chló an / Printed on: 03/08/2023



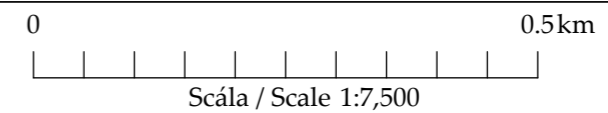
Rialachán 4(1)(b) / Regulation 4(1)(b)

Leathanach 2 de 31 (Co. Mhaigh Eo)
Page 2 of 31 (Co. Mayo)

LIMISTÉAR FAOI CHAOMHNÚ SPEISIALTA
SPECIAL AREA OF CONSERVATION

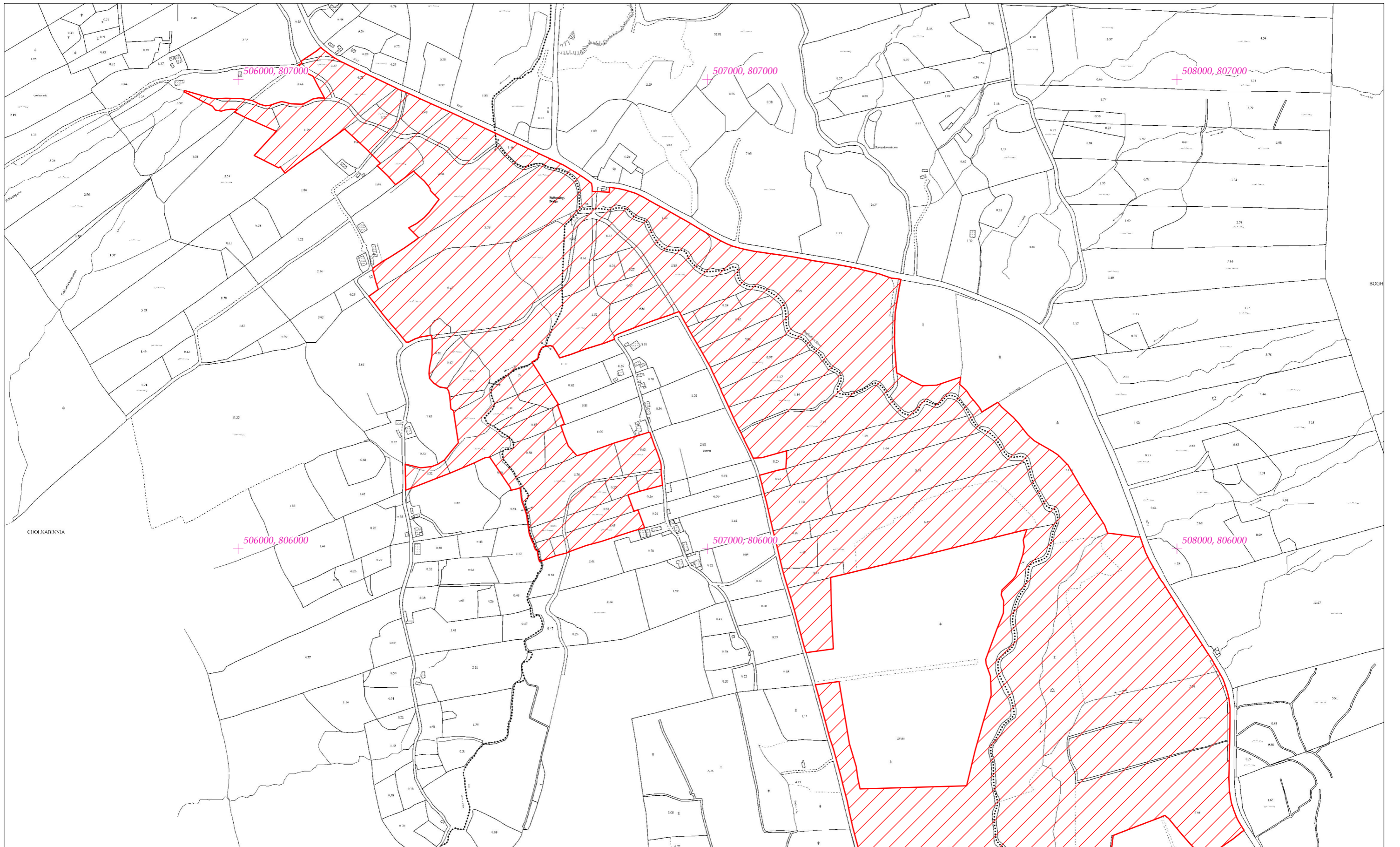
Suirbhéireacht Ordanáis Éireann Ceadúnas Uimhir OSI-NMA-014 © OSI / Rialtas na hÉireann
Ordnance Survey Ireland Licence No. OSI-NMA-014 © Ordnance Survey Ireland / Government of Ireland
Córas Comhordanáidí: Trasteilgean Mercator na hÉireann / Co-ordinate System: Irish Transverse Mercator

LCS Abhainn na Daraí Duibhe
Newport River SAC
1:5000 O.S. TILE 1652a 2 of 31



SITE CODE
002144

Leagan / Version: 3.02
Arna chló an / Printed on: 03/08/2023



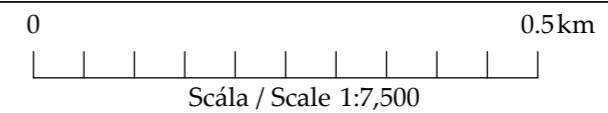
Rialachán 4(1)(b) / Regulation 4(1)(b)

Leathanach 3 de 31 (Co. Mhaigh Eo)
Page 3 of 31 (Co. Mayo)

LIMISTÉAR FAOI CHAOMHNÚ SPEISIALTA
SPECIAL AREA OF CONSERVATION

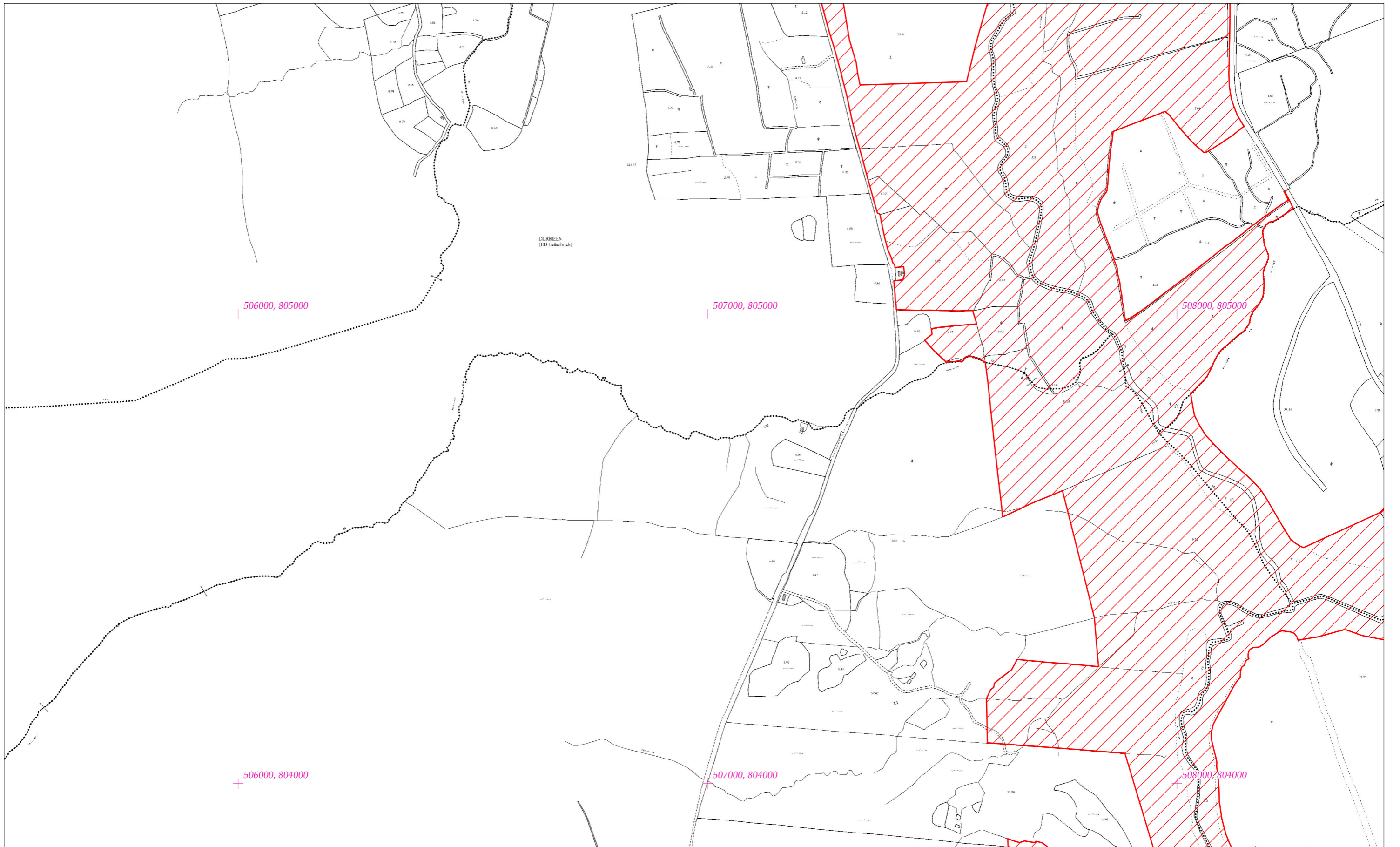
Suirbhéireacht Ordanáis Éireann Ceadúnas Uimhir OSI-NMA-014 © OSI / Rialtas na hÉireann
Ordnance Survey Ireland Licence No. OSI-NMA-014 © Ordnance Survey Ireland / Government of Ireland
Córas Comhordanáidí: Trasteilgean Mercator na hÉireann / Co-ordinate System: Irish Transverse Mercator

LCS Abhainn na Daraí Duibhe
Newport River SAC
1:5000 O.S. TILE 1652b 3 of 31



SITE CODE
002144

Leagan / Version: 3.02
Arna chló an / Printed on: 03/08/2023



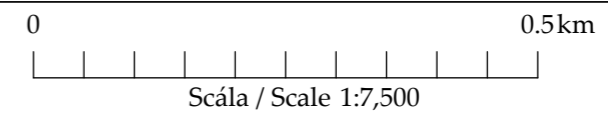
Rialachán 4(1)(b) / Regulation 4(1)(b)

Leathanach 4 de 31 (Co. Mhaigh Eo)
Page 4 of 31 (Co. Mayo)

LIMISTÉAR FAOI CHAOMHNÚ SPEISIALTA
SPECIAL AREA OF CONSERVATION

Suirbhéireacht Ordanáis Éireann Ceadúnas Uimhir OSI-NMA-014 © OSI / Rialtas na hÉireann
Ordnance Survey Ireland Licence No. OSI-NMA-014 © Ordnance Survey Ireland / Government of Ireland
Córas Comhordanáidí: Trasteilgean Mercator na hÉireann / Co-ordinate System: Irish Transverse Mercator

LCS Abhainn na Daraí Duibhe
Newport River SAC
1:5000 O.S. TILE 1652d 4 of 31



SITE CODE
002144

Leagan / Version: 3.02
Arna chló an / Printed on: 03/08/2023



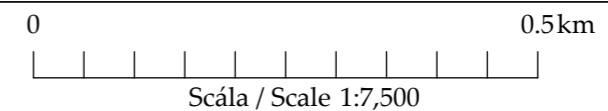
Rialachán 4(1)(b) / Regulation 4(1)(b)

Leathanach 5 de 31 (Co. Mhaigh Eo)
Page 5 of 31 (Co. Mayo)

LIMISTÉAR FAOI CHAOMHNÚ SPEISIALTA
SPECIAL AREA OF CONSERVATION

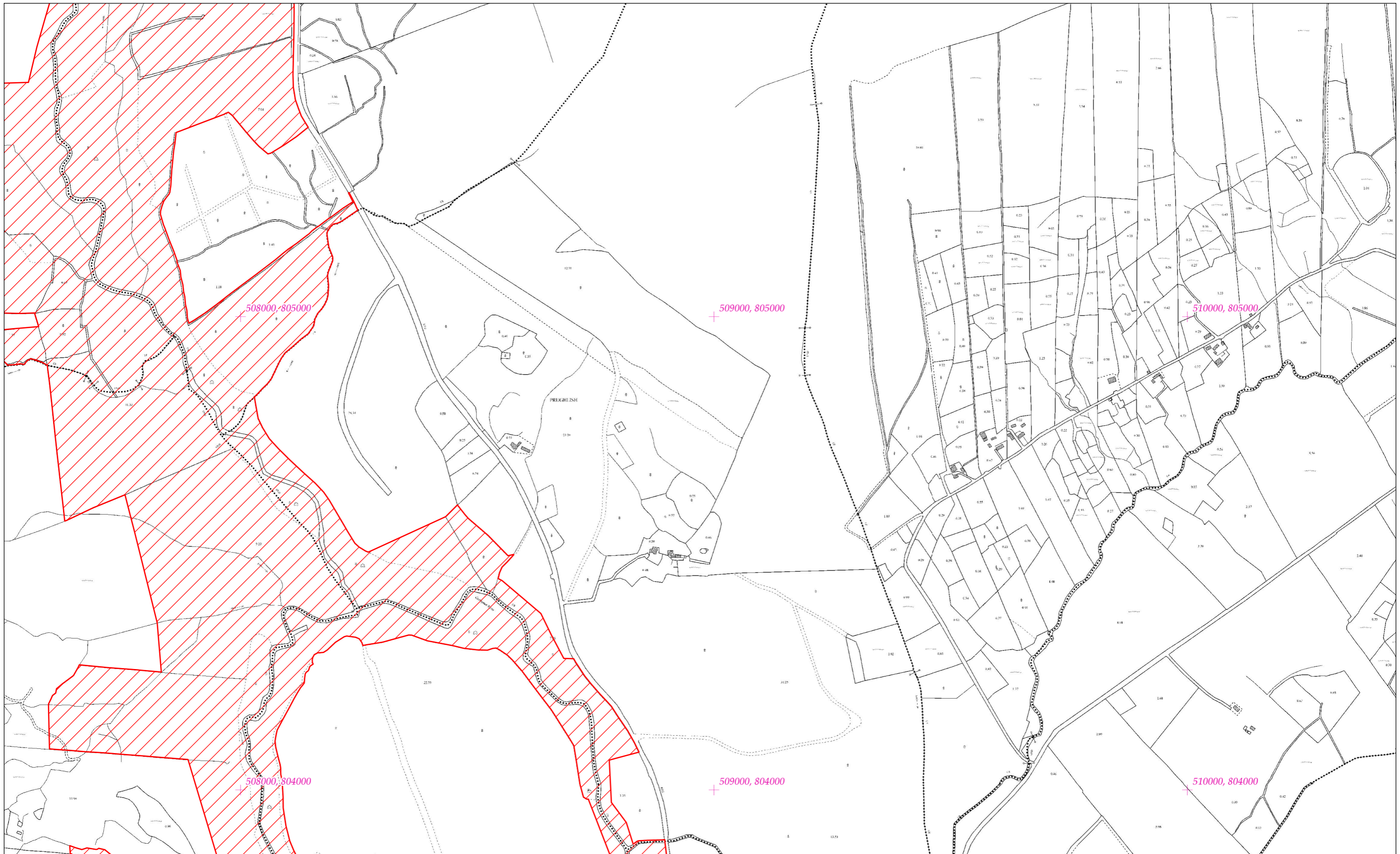
Suirbhéireacht Ordanáis Éireann Ceadúnas Uimhir OSI-NMA-014 © OSI / Rialtas na hÉireann
Ordnance Survey Ireland Licence No. OSI-NMA-014 © Ordnance Survey Ireland / Government of Ireland
Córas Comhordanáidí: Trasteilgean Mercator na hÉireann / Co-ordinate System: Irish Transverse Mercator

LCS Abhainn na Daraí Duibhe
Newport River SAC
1:5000 O.S. TILE 1653a 5 of 31



SITE CODE
002144

Leagan / Version: 3.02
Arna chló an / Printed on: 03/08/2023



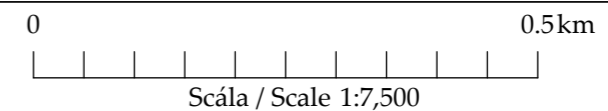
Rialachán 4(1)(b) / Regulation 4(1)(b)

Leathanach 6 de 31 (Co. Mhaigh Eo)
Page 6 of 31 (Co. Mayo)

LIMISTÉAR FAOI CHAOMHNÚ SPEISIALTA
SPECIAL AREA OF CONSERVATION

Suirbhéireacht Ordanáis Éireann Ceadúnas Uimhir OSI-NMA-014 © OSI / Rialtas na hÉireann
Ordnance Survey Ireland Licence No. OSI-NMA-014 © Ordnance Survey Ireland / Government of Ireland
Córas Comhordanáidí: Trasteilgean Mercator na hÉireann / Co-ordinate System: Irish Transverse Mercator

LCS Abhainn na Daraí Duibhe
Newport River SAC
1:5000 O.S. TILE 1653c 6 of 31



SITE CODE
002144

Leagan / Version: 3.02

Arna chló an / Printed on: 03/08/2023



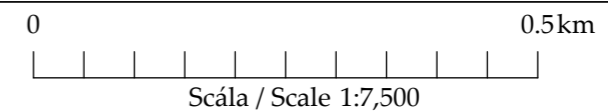
Rialachán 4(1)(b) / Regulation 4(1)(b)

Leathanach 7 de 31 (Co. Mhaigh Eo)
Page 7 of 31 (Co. Mayo)

LIMISTÉAR FAOI CHAOMHNÚ SPEISIALTA
SPECIAL AREA OF CONSERVATION

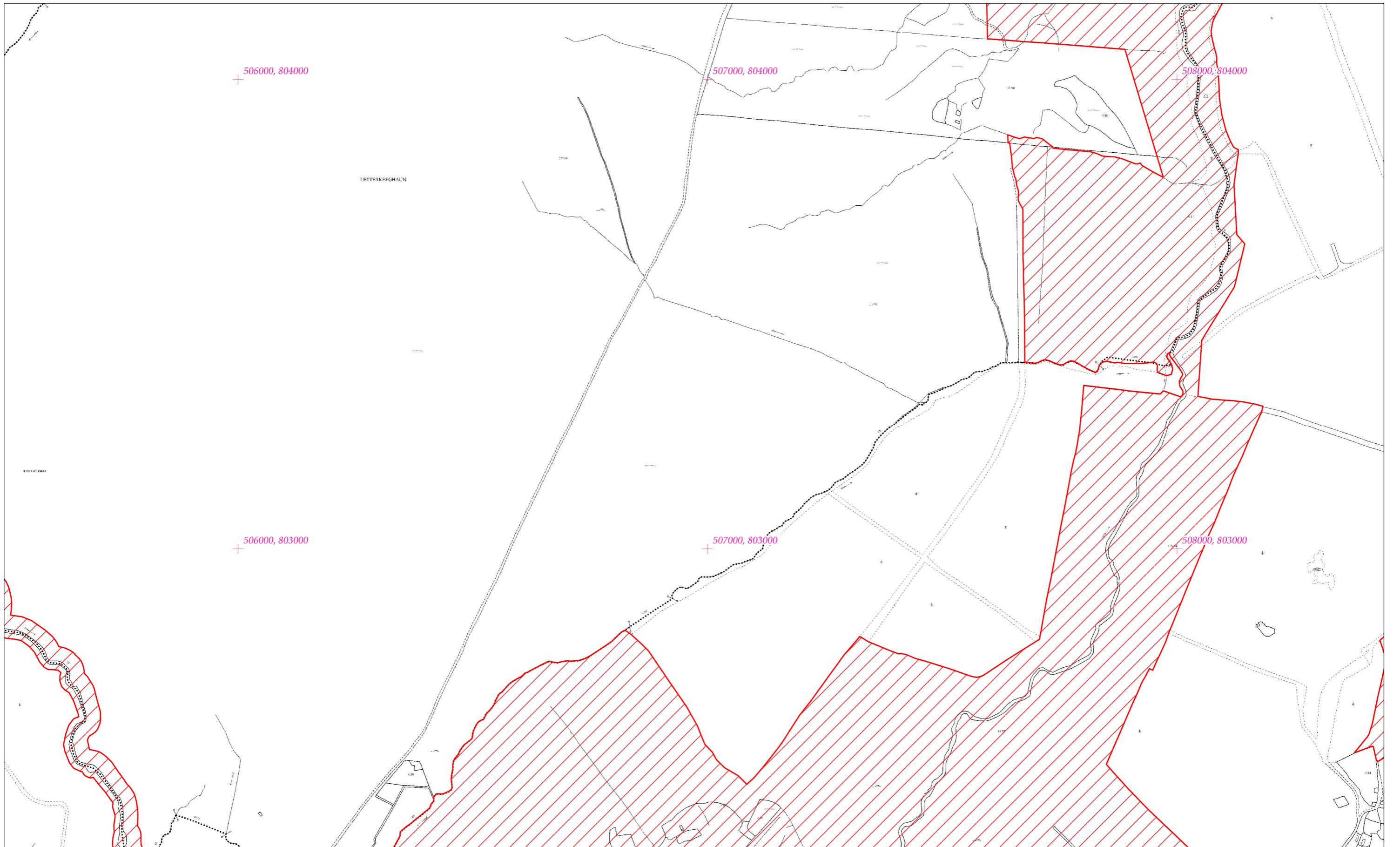
Suirbhéireacht Ordanáis Éireann Ceadúnas Uimhir OSI-NMA-014 © OSI / Rialtas na hÉireann
Ordnance Survey Ireland Licence No. OSI-NMA-014 © Ordnance Survey Ireland / Government of Ireland
Córas Comhordanáidí: Trasteilgean Mercator na hÉireann / Co-ordinate System: Irish Transverse Mercator

LCS Abhainn na Daraí Duibhe
Newport River SAC
1:5000 O.S. TILE 1721a 7 of 31



SITE CODE
002144

Leagan / Version: 3.02
Arna chló an / Printed on: 03/08/2023



Rialachán 4(1)(b) / Regulation 4(1)(b)

Leathanach 8 de 31 (Co. Mhaigh Eo)
Page 8 of 31 (Co. Mayo)

LIMISTÉAR FAOI CHAOMHNÚ SPEISIALTA
SPECIAL AREA OF CONSERVATION

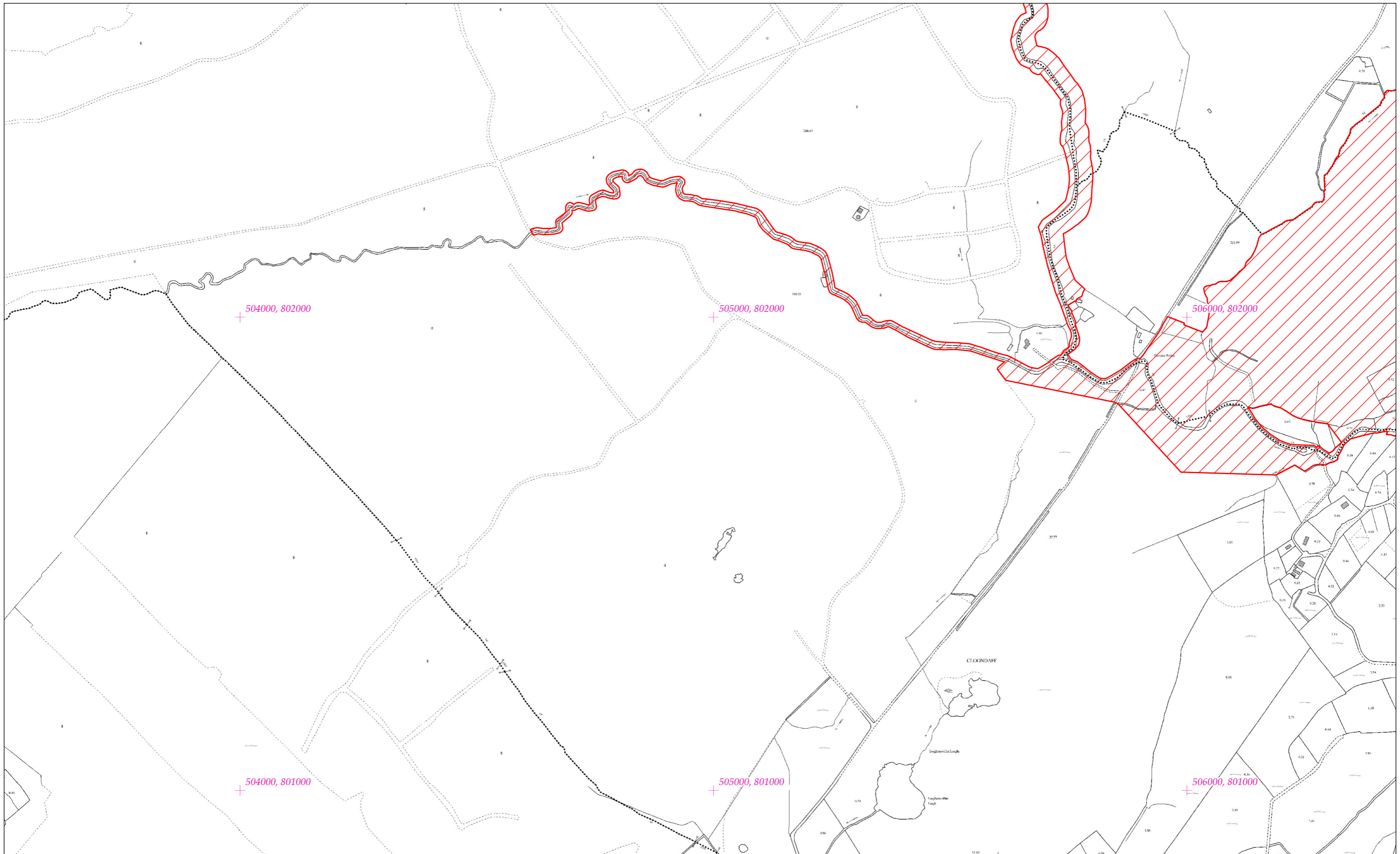
Suirbhéireacht Ordanáis Éireann Ceadúnas Uimhir OSI-NMA-014 © OSI / Rialtas na hÉireann
Ordnance Survey Ireland Licence No. OSI-NMA-014 © Ordnance Survey Ireland / Government of Ireland
Córas Comhordanáidí: Trasteilgean Mercator na hÉireann / Co-ordinate System: Irish Transverse Mercator

LCS Abhainn na Daraí Duibhe
Newport River SAC
1:5000 O.S. TILE 1721b 8 of 31



SITE CODE
002144

Leagan / Version: 3.02
Arna chló an / Printed on: 03/08/2023



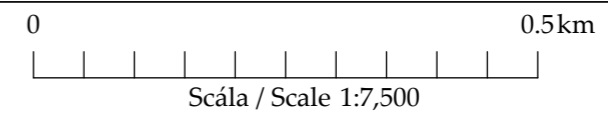
Rialachán 4(1)(b) / Regulation 4(1)(b)

Leathanach 9 de 31 (Co. Mhaigh Eo)
Page 9 of 31 (Co. Mayo)

LIMISTÉAR FAOI CHAOMHNÚ SPEISIALTA
SPECIAL AREA OF CONSERVATION

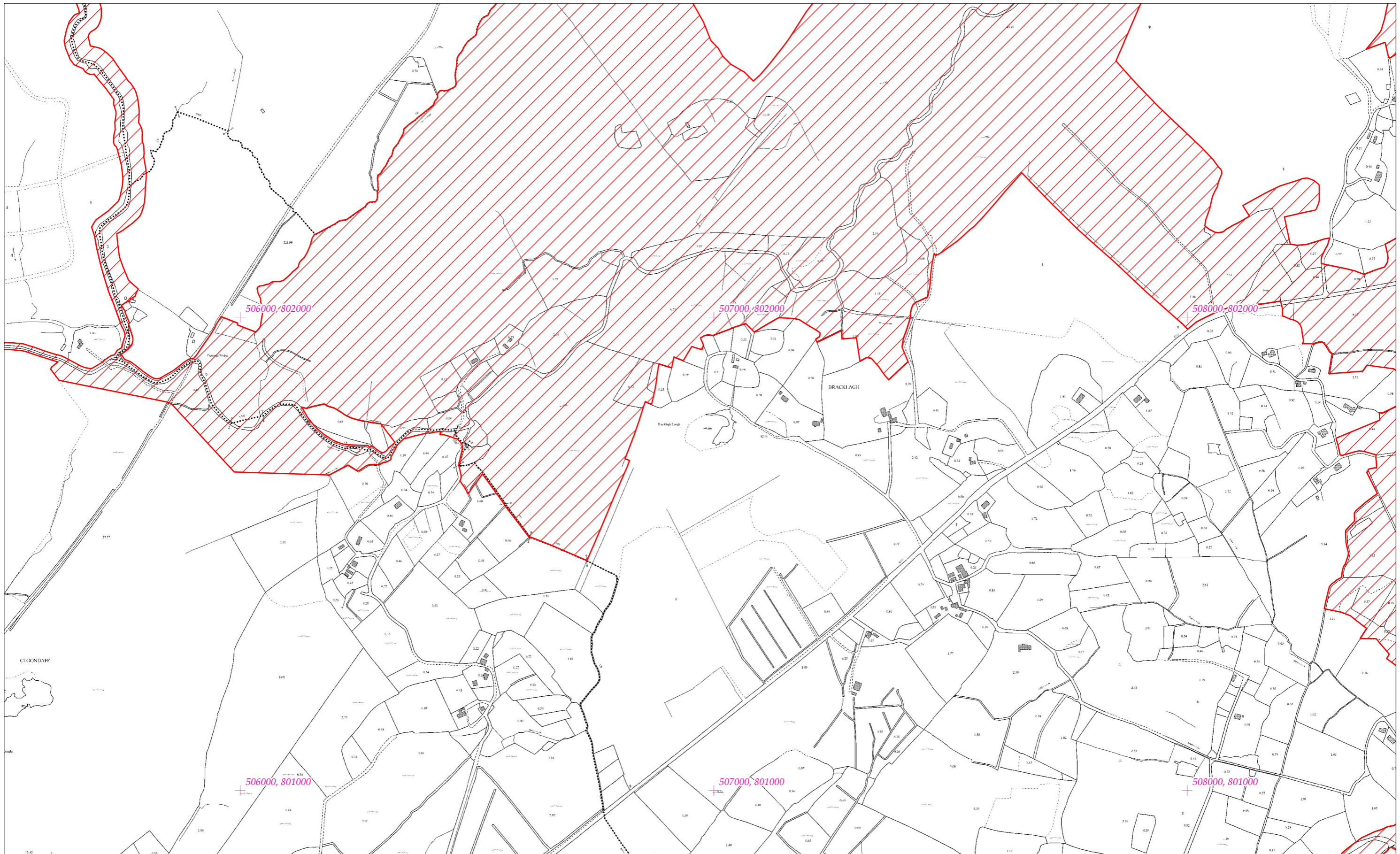
Suirbhéireacht Ordanáis Éireann Ceadúnas Uimhir OSI-NMA-014 © OSI / Rialtas na hÉireann
Ordnance Survey Ireland Licence No. OSI-NMA-014 © Ordnance Survey Ireland / Government of Ireland
Córas Comhordanáidí: Trasteilgean Mercator na hÉireann / Co-ordinate System: Irish Transverse Mercator

LCS Abhainn na Daraí Duibhe
Newport River SAC
1:5000 O.S. TILE 1721c 9 of 31



SITE CODE
002144

Leagan / Version: 3.02
Arna chló an / Printed on: 03/08/2023



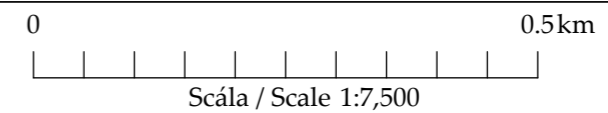
Rialachán 4(1)(b) / Regulation 4(1)(b)

Leathanach 10 de 31 (Co. Mhaigh Eo)
Page 10 of 31 (Co. Mayo)

LIMISTÉAR FAOI CHAOMHNÚ SPEISIALTA
SPECIAL AREA OF CONSERVATION

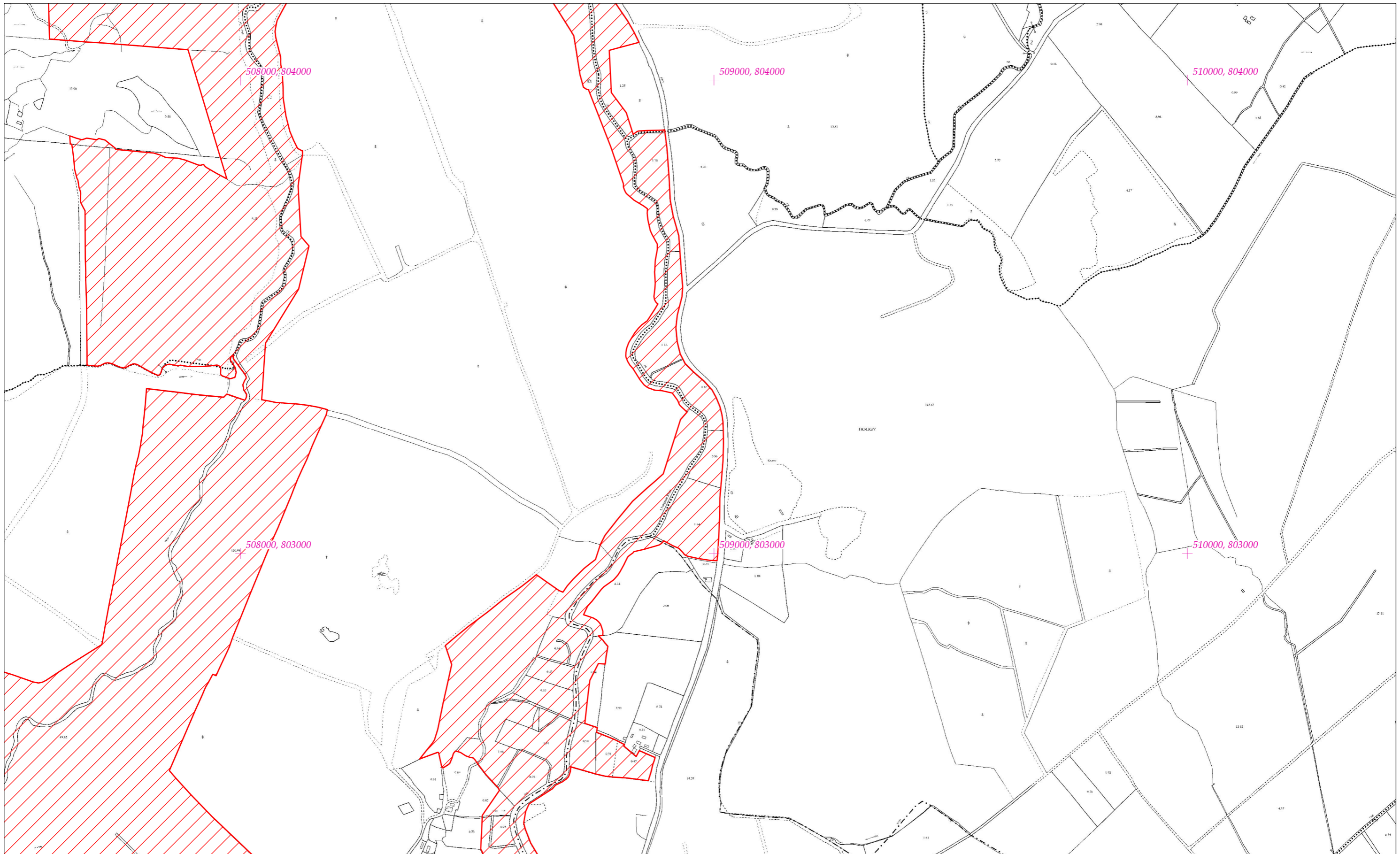
Suirbhéireacht Ordanáis Éireann Ceadúnas Uimhir OSI-NMA-014 © OSI / Rialtas na hÉireann
Ordnance Survey Ireland Licence No. OSI-NMA-014 © Ordnance Survey Ireland / Government of Ireland
Córas Comhordanáidí: Trasteilgean Mercator na hÉireann / Co-ordinate System: Irish Transverse Mercator

LCS Abhainn na Daraí Duibhe
Newport River SAC
1:5000 O.S. TILE 1721d 10 of 31



SITE CODE
002144

Leagan / Version: 3.02
Arna chló an / Printed on: 03/08/2023



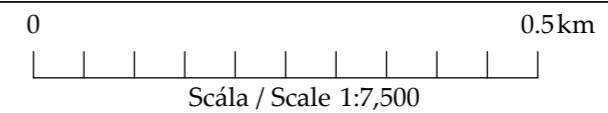
Rialachán 4(1)(b) / Regulation 4(1)(b)

Leathanach 11 de 31 (Co. Mhaigh Eo)
Page 11 of 31 (Co. Mayo)

LIMISTÉAR FAOI CHAOMHNÚ SPEISIALTA
SPECIAL AREA OF CONSERVATION

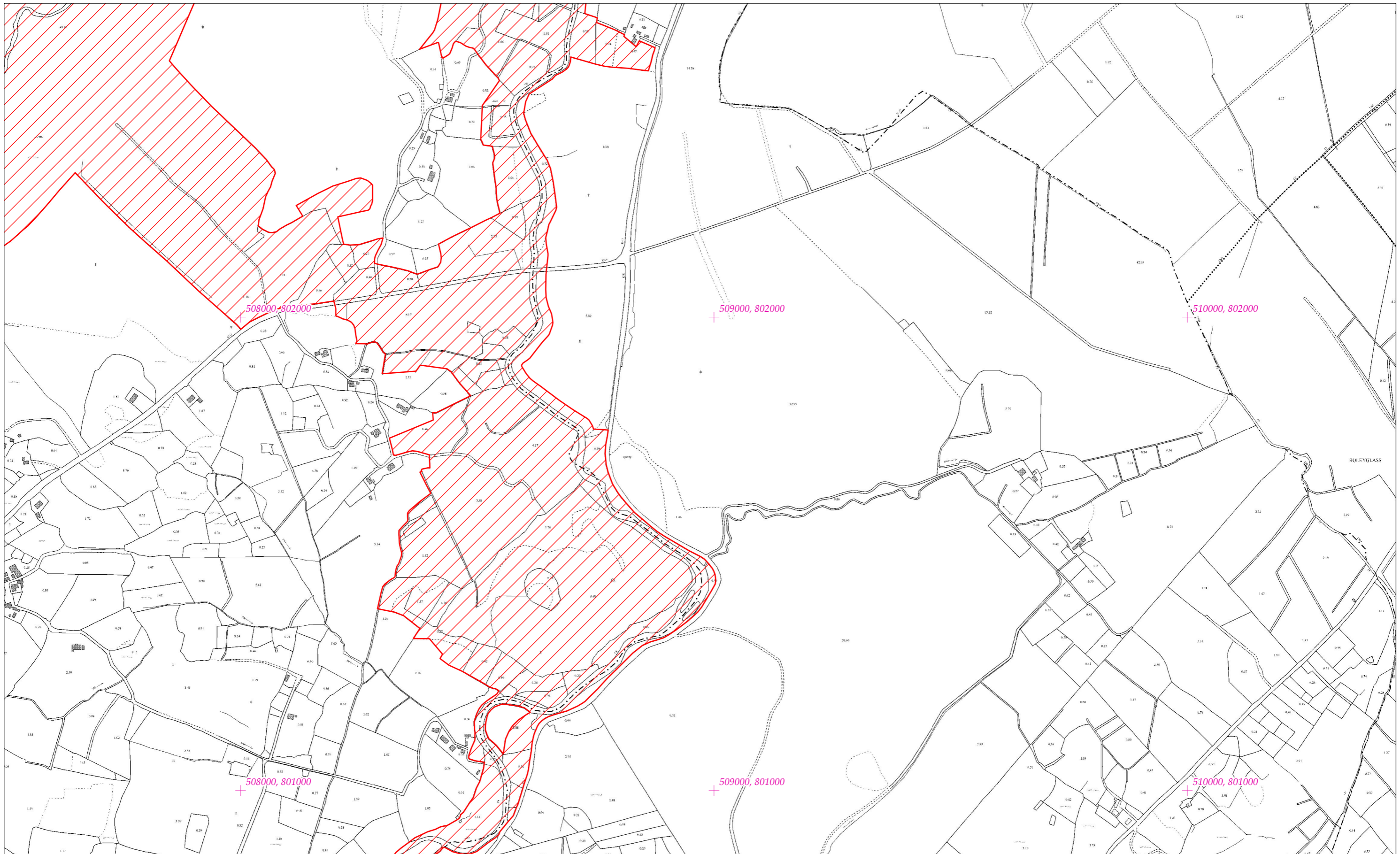
Suirbhéireacht Ordanáis Éireann Ceadúnas Uimhir OSI-NMA-014 © OSI / Rialtas na hÉireann
Ordnance Survey Ireland Licence No. OSI-NMA-014 © Ordnance Survey Ireland / Government of Ireland
Córas Comhordanáidí: Trasteilgean Mercator na hÉireann / Co-ordinate System: Irish Transverse Mercator

LCS Abhainn na Daraí Duibhe
Newport River SAC
1:5000 O.S. TILE 1722a 11 of 31



SITE CODE
002144

Leagan / Version: 3.02
Arna chló an / Printed on: 03/08/2023



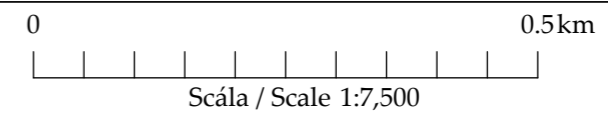
Rialachán 4(1)(b) / Regulation 4(1)(b)

Leathanach 12 de 31 (Co. Mhaigh Eo)
Page 12 of 31 (Co. Mayo)

LIMISTÉAR FAOI CHAOMHNÚ SPEISIALTA
SPECIAL AREA OF CONSERVATION

Suirbhéireacht Ordanáis Éireann Ceadúnas Uimhir OSI-NMA-014 © OSI / Rialtas na hÉireann
Ordnance Survey Ireland Licence No. OSI-NMA-014 © Ordnance Survey Ireland / Government of Ireland
Córas Comhordanáidí: Trasteilgean Mercator na hÉireann / Co-ordinate System: Irish Transverse Mercator

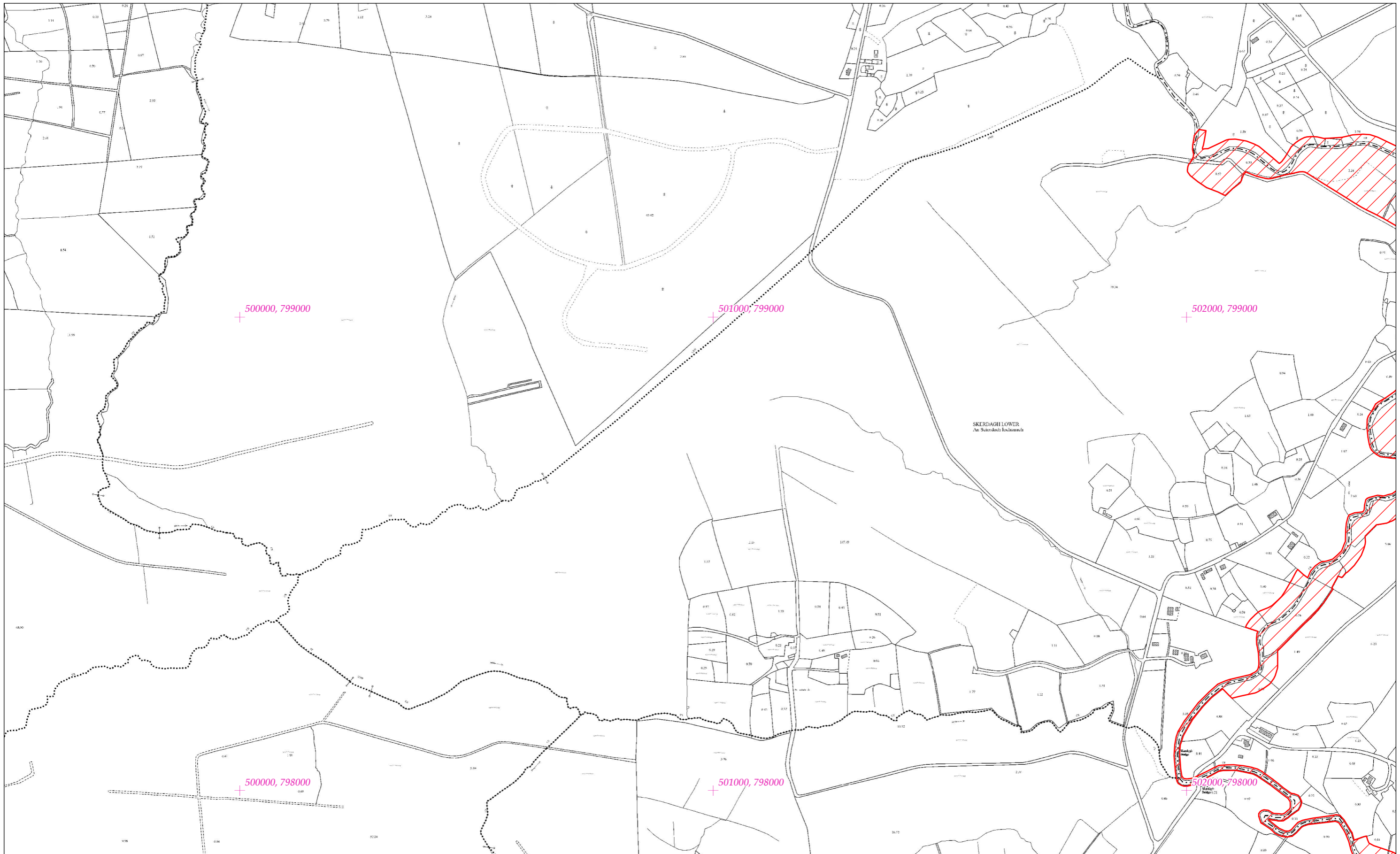
LCS Abhainn na Daraí Duibhe
Newport River SAC
1:5000 O.S. TILE 1722c 12 of 31



SITE CODE
002144

Leagan / Version: 3.02

Arna chló an / Printed on: 03/08/2023



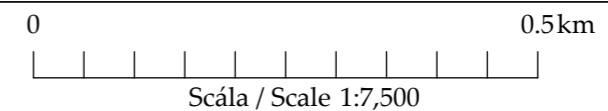
Rialachán 4(1)(b) / Regulation 4(1)(b)

Leathanach 13 de 31 (Co. Mhaigh Eo)
Page 13 of 31 (Co. Mayo)

LIMISTÉAR FAOI CHAOMHNÚ SPEISIALTA
SPECIAL AREA OF CONSERVATION

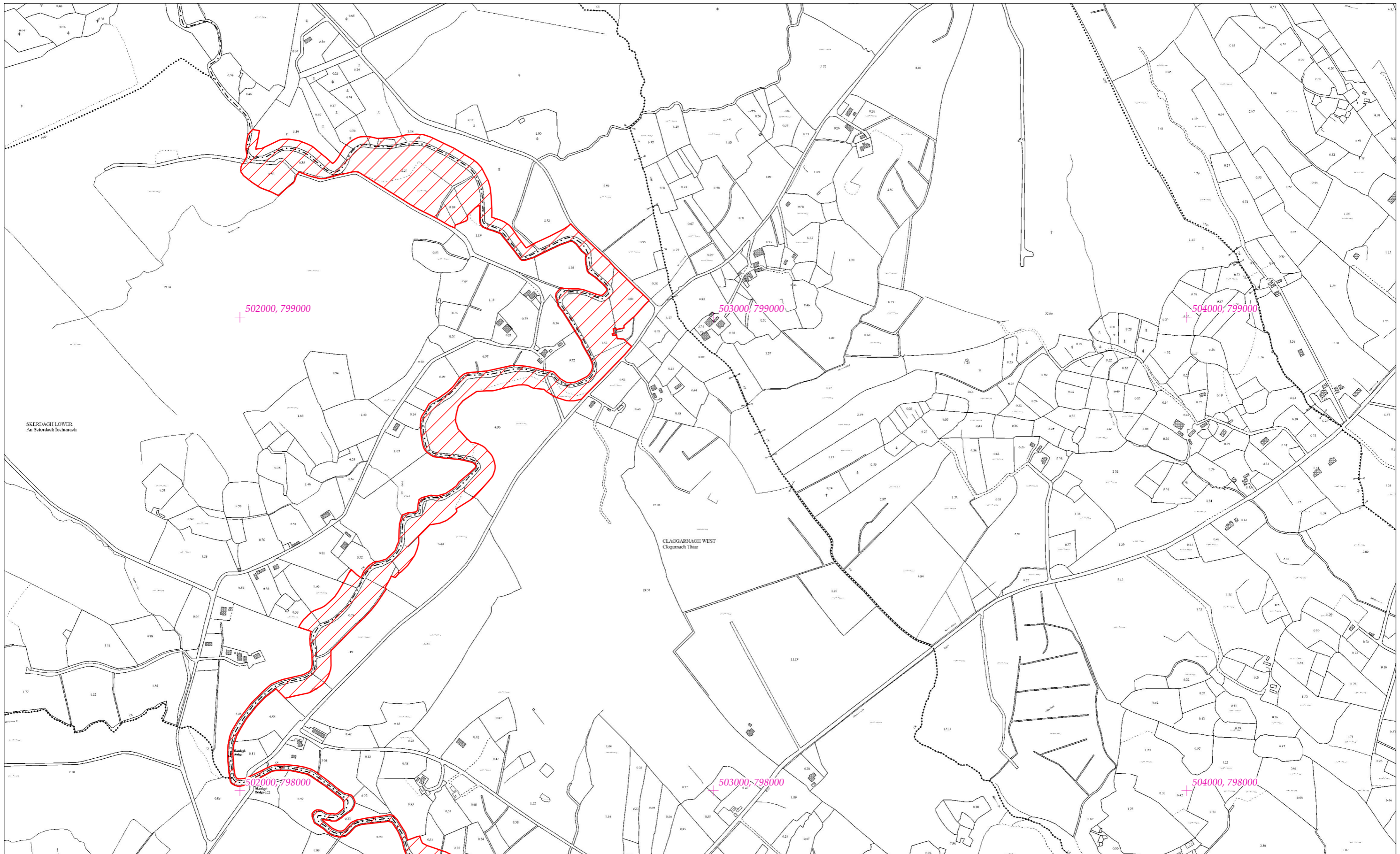
Suirbhéireacht Ordanáis Éireann Ceadúnas Uimhir OSI-NMA-014 © OSI / Rialtas na hÉireann
Ordnance Survey Ireland Licence No. OSI-NMA-014 © Ordnance Survey Ireland / Government of Ireland
Córas Comhordanáidí: Trasteilgean Mercator na hÉireann / Co-ordinate System: Irish Transverse Mercator

LCS Abhainn na Daraí Duibhe
Newport River SAC
1:5000 O.S. TILE 1781c 13 of 31



SITE CODE
002144

Leagan / Version: 3.02
Arna chló an / Printed on: 03/08/2023



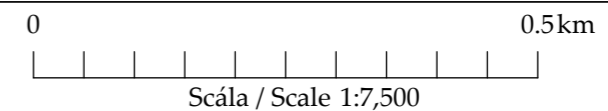
Rialachán 4(1)(b) / Regulation 4(1)(b)

Leathanach 14 de 31 (Co. Mhaigh Eo)
Page 14 of 31 (Co. Mayo)

LIMISTÉAR FAOI CHAOMHNÚ SPEISIALTA
SPECIAL AREA OF CONSERVATION

Suirbhéireacht Ordanáis Éireann Ceadúnas Uimhir OSI-NMA-014 © OSI / Rialtas na hÉireann
Ordnance Survey Ireland Licence No. OSI-NMA-014 © Ordnance Survey Ireland / Government of Ireland
Córas Comhordanáidí: Trasteilgean Mercator na hÉireann / Co-ordinate System: Irish Transverse Mercator

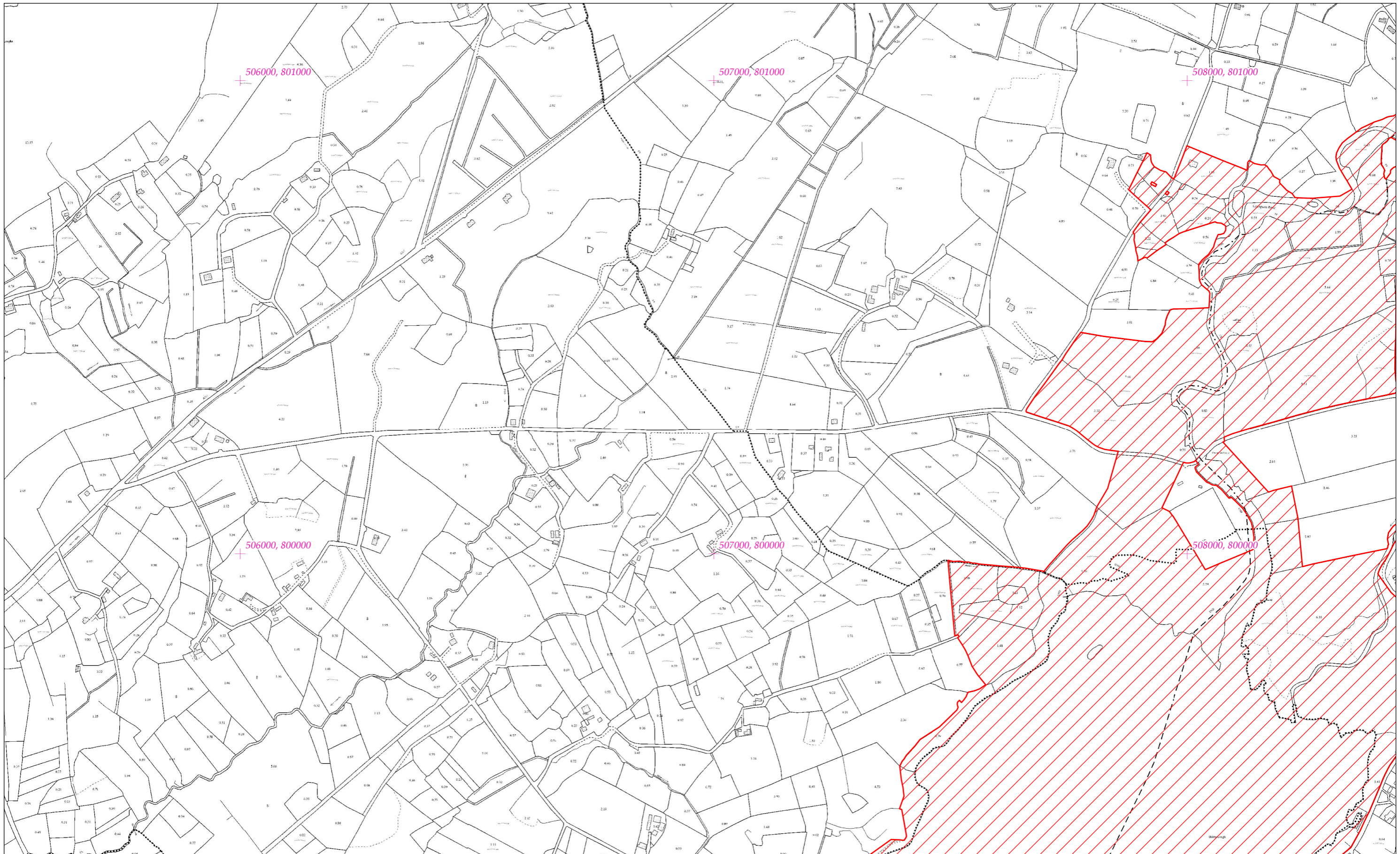
LCS Abhainn na Daraí Duibhe
Newport River SAC
1:5000 O.S. TILE 1781d 14 of 31



SITE CODE
002144

Leagan / Version: 3.02

Arna chló an / Printed on: 03/08/2023



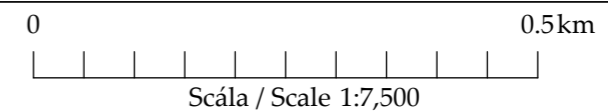
Rialachán 4(1)(b) / Regulation 4(1)(b)

Leathanach 15 de 31 (Co. Mhaigh Eo)
Page 15 of 31 (Co. Mayo)

LIMISTÉAR FAOI CHAOMHNÚ SPEISIALTA
SPECIAL AREA OF CONSERVATION

Suirbhéireacht Ordanáis Éireann Ceadúnas Uimhir OSI-NMA-014 © OSI / Rialtas na hÉireann
Ordnance Survey Ireland Licence No. OSI-NMA-014 © Ordnance Survey Ireland / Government of Ireland
Córas Comhordanáidí: Trasteilgean Mercator na hÉireann / Co-ordinate System: Irish Transverse Mercator

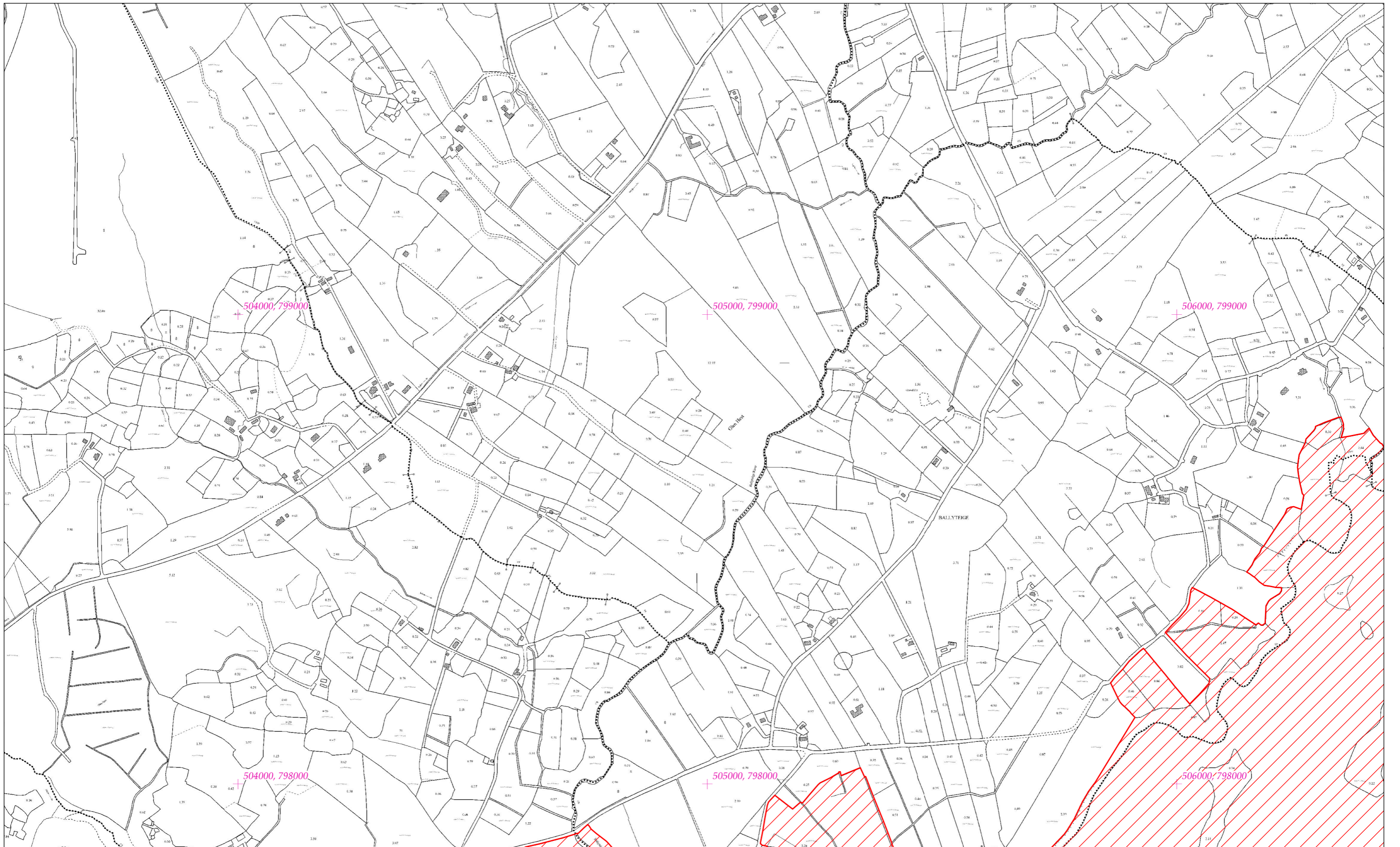
LCS Abhainn na Daráí Duibhe
Newport River SAC
1:5000 O.S. TILE 1782b 15 of 31



SITE CODE
002144

Leagan / Version: 3.02

Arna chló an / Printed on: 03/08/2023



Rialachán 4(1)(b) / Regulation 4(1)(b)

Leathanach 16 de 31 (Co. Mhaigh Eo)
Page 16 of 31 (Co. Mayo)

LIMISTÉAR FAOI CHAOMHNÚ SPEISIALTA
SPECIAL AREA OF CONSERVATION

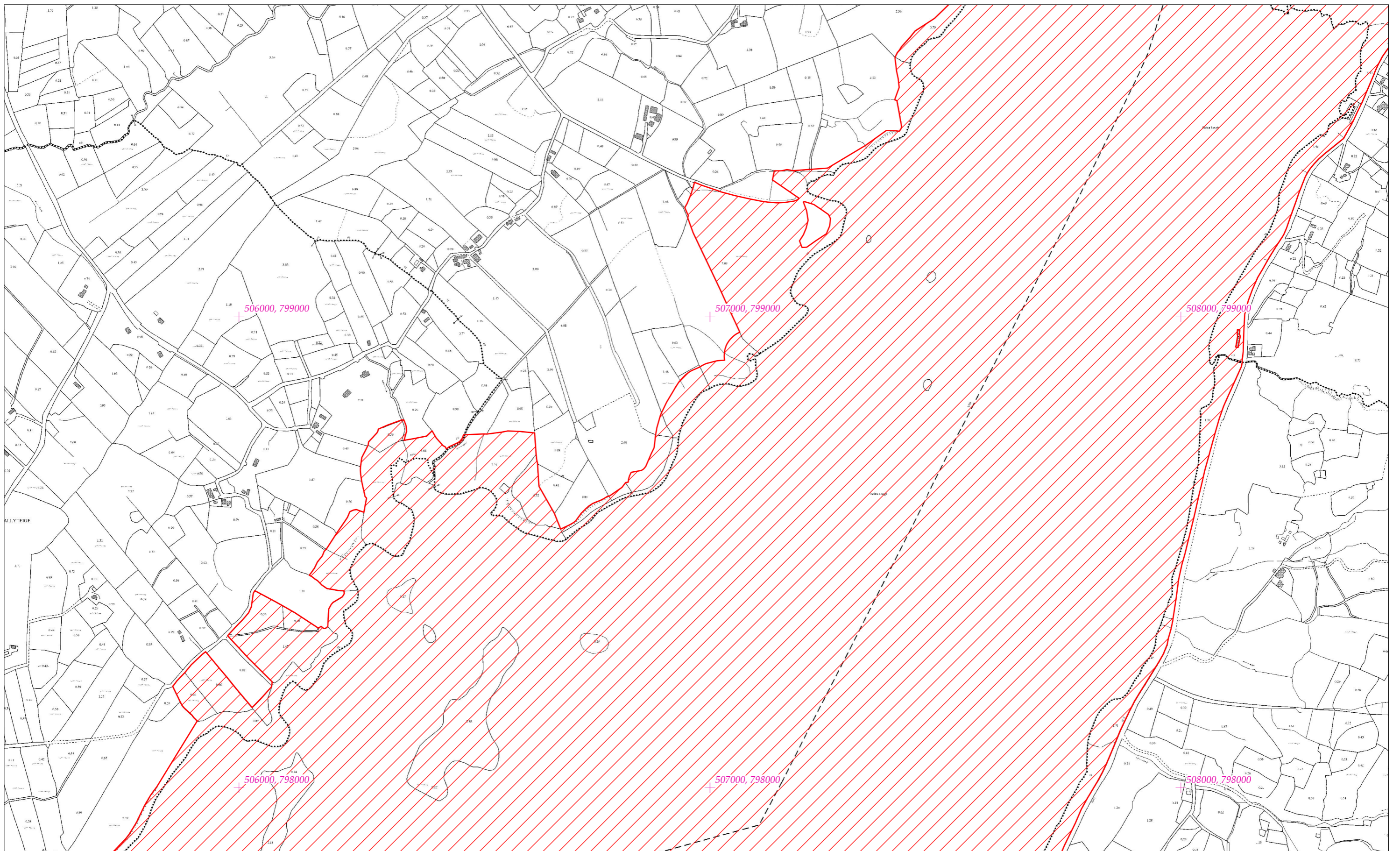
Suirbhéireacht Ordanáis Éireann Ceadúnas Uimhir OSI-NMA-014 © OSI / Rialtas na hÉireann
Ordnance Survey Ireland Licence No. OSI-NMA-014 © Ordnance Survey Ireland / Government of Ireland
Córas Comhordanáidí: Trasteilgean Mercator na hÉireann / Co-ordinate System: Irish Transverse Mercator

LCS Abhainn na Daraí Duibhe
Newport River SAC
1:5000 O.S. TILE 1782c 16 of 31



SITE CODE
002144

Leagan / Version: 3.02
Arna chló an / Printed on: 03/08/2023



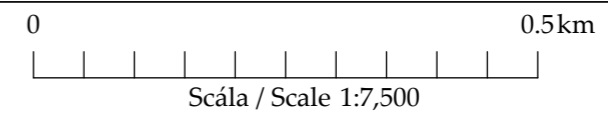
Rialachán 4(1)(b) / Regulation 4(1)(b)

Leathanach 17 de 31 (Co. Mhaigh Eo)
Page 17 of 31 (Co. Mayo)

LIMISTÉAR FAOI CHAOMHNÚ SPEISIALTA
SPECIAL AREA OF CONSERVATION

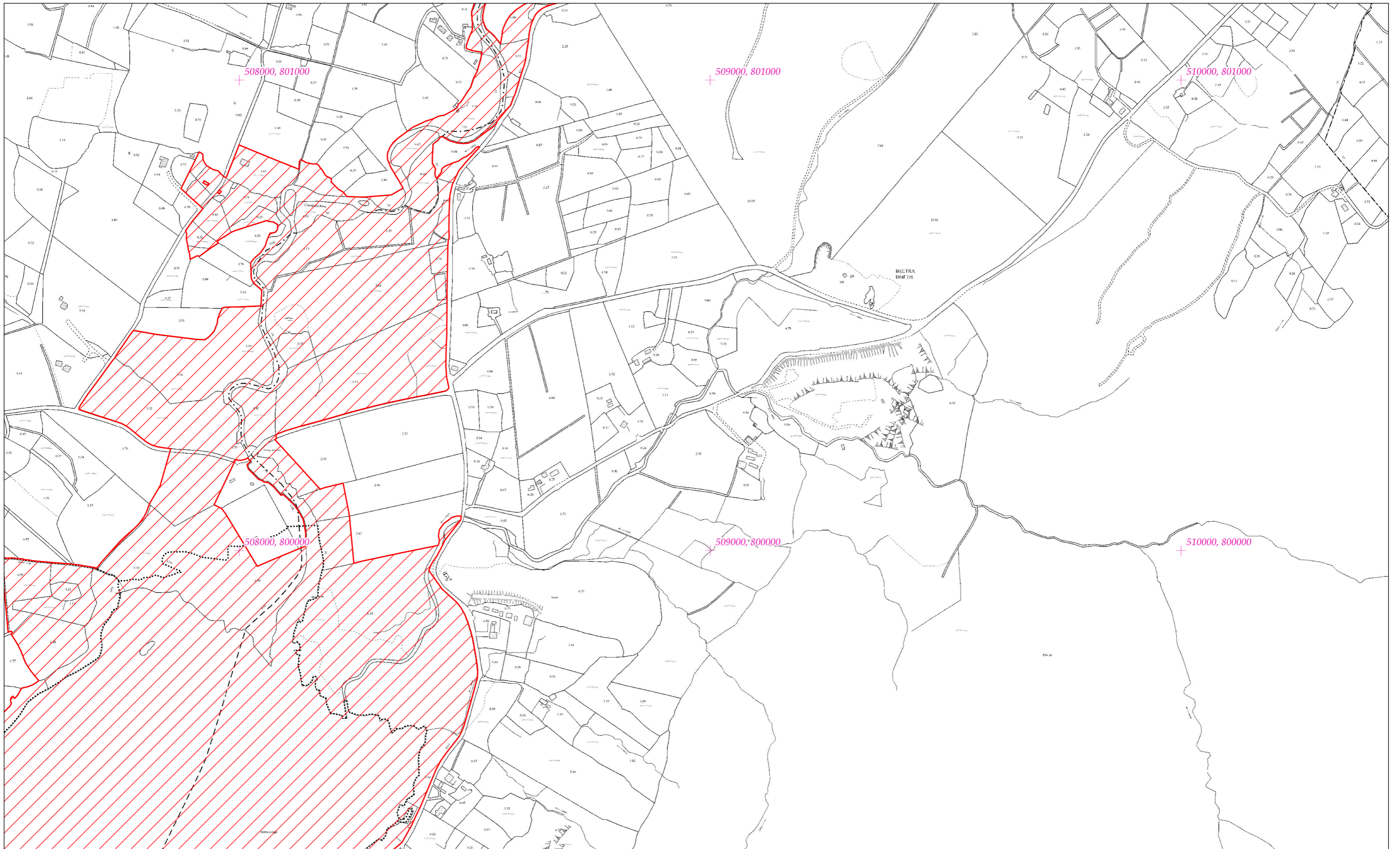
Suirbhéireacht Ordanáis Éireann Ceadúnas Uimhir OSI-NMA-014 © OSI / Rialtas na hÉireann
Ordnance Survey Ireland Licence No. OSI-NMA-014 © Ordnance Survey Ireland / Government of Ireland
Córas Comhordanáidí: Trasteilgean Mercator na hÉireann / Co-ordinate System: Irish Transverse Mercator

LCS Abhainn na Daráí Duibhe
Newport River SAC
1:5000 O.S. TILE 1782d 17 of 31



SITE CODE
002144

Leagan / Version: 3.02
Arna chló an / Printed on: 03/08/2023



Rialachán 4(1)(b) / Regulation 4(1)(b)

Leathanach 18 de 31 (Co. Mhaigh Eo)
Page 18 of 31 (Co. Mayo)

LIMISTÉAR FAOI CHAOMHNÚ SPEISIALTA
SPECIAL AREA OF CONSERVATION

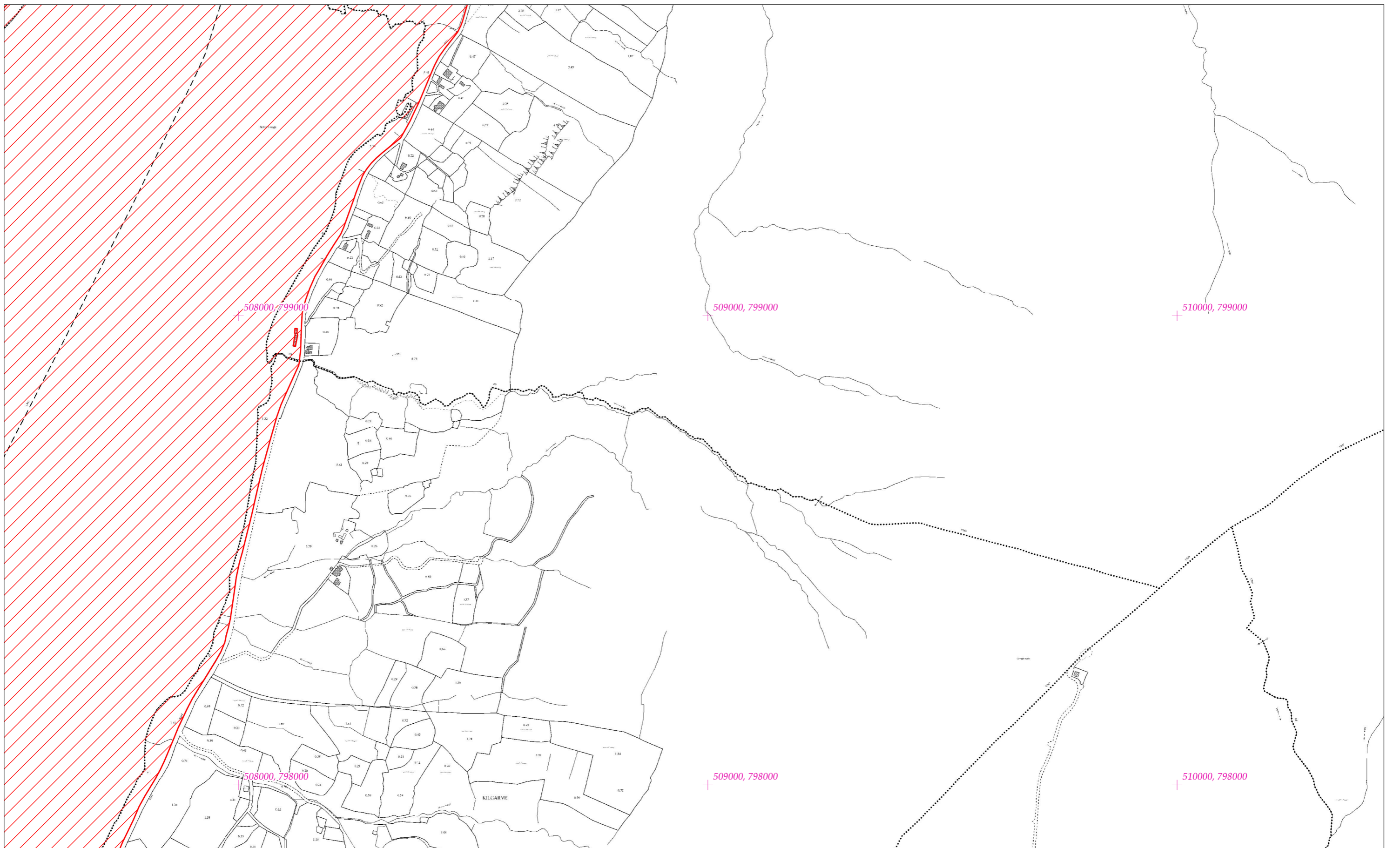
Suirbhéireacht Ordanáis Éireann Ceadúnas Uimhir OSI-NMA-014 © OSI / Rialtas na hÉireann
Ordnance Survey Ireland Licence No. OSI-NMA-014 © Ordnance Survey Ireland / Government of Ireland
Córas Comhordanáidí: Trasteilgean Mercator na hÉireann / Co-ordinate System: Irish Transverse Mercator

LCS Abhainn na Daraí Duibhe
Newport River SAC
1:5000 O.S. TILE 1783a 18 of 31



SITE CODE
002144

Leagan / Version: 3.02
Arna chló an / Printed on: 03/08/2023



Rialachán 4(1)(b) / Regulation 4(1)(b)

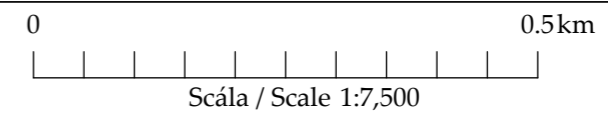
Leathanach 19 de 31 (Co. Mhaigh Eo)
Page 19 of 31 (Co. Mayo)

LIMISTÉAR FAOI CHAOMHNÚ SPEISIALTA
SPECIAL AREA OF CONSERVATION

Suirbhéireacht Ordanáis Éireann Ceadúnas Uimhir OSI-NMA-014 © OSI / Rialtas na hÉireann
Ordnance Survey Ireland Licence No. OSI-NMA-014 © Ordnance Survey Ireland / Government of Ireland
Córas Comhordanáidí: Trasteilgean Mercator na hÉireann / Co-ordinate System: Irish Transverse Mercator

LCS Abhainn na Daraí Duibhe
Newport River SAC
1:5000 O.S. TILE 1783c 19 of 31

SITE CODE
002144



Leagan / Version: 3.02
Arna chló an / Printed on: 03/08/2023



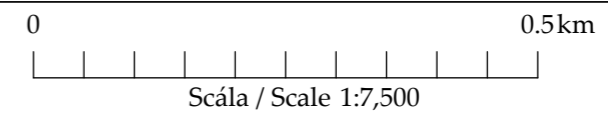
Rialachán 4(1)(b) / Regulation 4(1)(b)

Leathanach 20 de 31 (Co. Mhaigh Eo)
Page 20 of 31 (Co. Mayo)

LIMISTÉAR FAOI CHAOMHNÚ SPEISIALTA
SPECIAL AREA OF CONSERVATION

Suirbhéireacht Ordanáis Éireann Ceadúnas Uimhir OSI-NMA-014 © OSI / Rialtas na hÉireann
Ordnance Survey Ireland Licence No. OSI-NMA-014 © Ordnance Survey Ireland / Government of Ireland
Córas Comhordanáidí: Trasteilgean Mercator na hÉireann / Co-ordinate System: Irish Transverse Mercator

LCS Abhainn na Daraí Duibhe
Newport River SAC
1:5000 O.S. TILE 1841d 20 of 31



SITE CODE
002144

Leagan / Version: 3.02
Arna chló an / Printed on: 03/08/2023



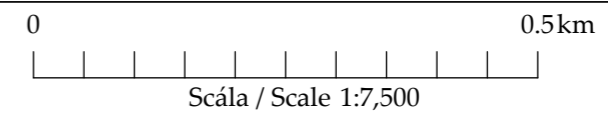
Rialachán 4(1)(b) / Regulation 4(1)(b)

Leathanach 21 de 31 (Co. Mhaigh Eo)
Page 21 of 31 (Co. Mayo)

LIMISTÉAR FAOI CHAOMHNÚ SPEISIALTA
SPECIAL AREA OF CONSERVATION

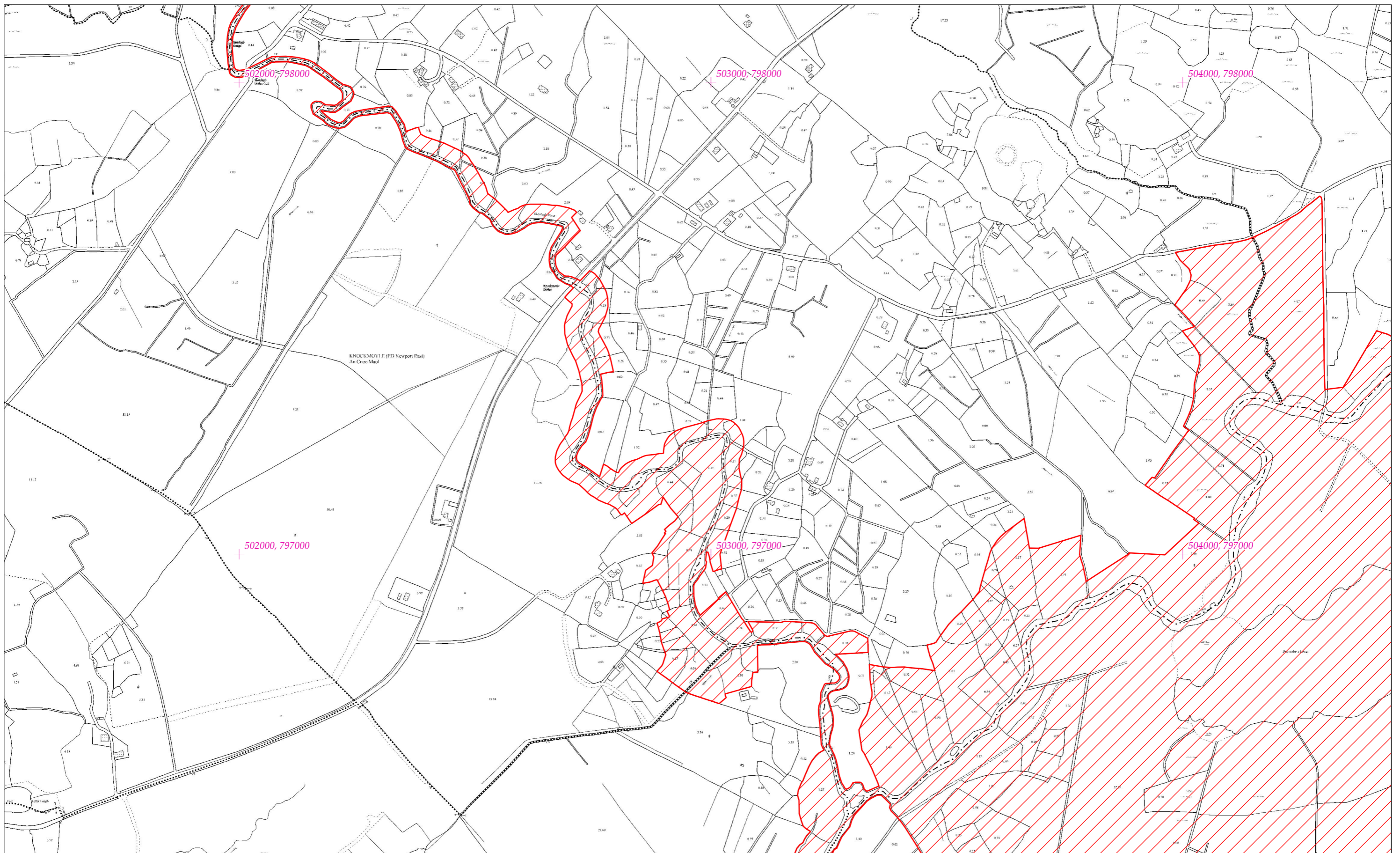
Suirbhéireacht Ordanáis Éireann Ceadúnas Uimhir OSI-NMA-014 © OSI / Rialtas na hÉireann
Ordnance Survey Ireland Licence No. OSI-NMA-014 © Ordnance Survey Ireland / Government of Ireland
Córas Comhordanáidí: Trasteilgean Mercator na hÉireann / Co-ordinate System: Irish Transverse Mercator

LCS Abhainn na Daraí Duibhe
Newport River SAC
1:5000 O.S. TILE 1842a 21 of 31



SITE CODE
002144

Leagan / Version: 3.02
Arna chló an / Printed on: 03/08/2023



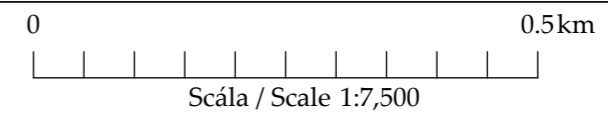
Rialachán 4(1)(b) / Regulation 4(1)(b)

Leathanach 22 de 31 (Co. Mhaigh Eo)
Page 22 of 31 (Co. Mayo)

LIMISTÉAR FAOI CHAOMHNÚ SPEISIALTA
SPECIAL AREA OF CONSERVATION

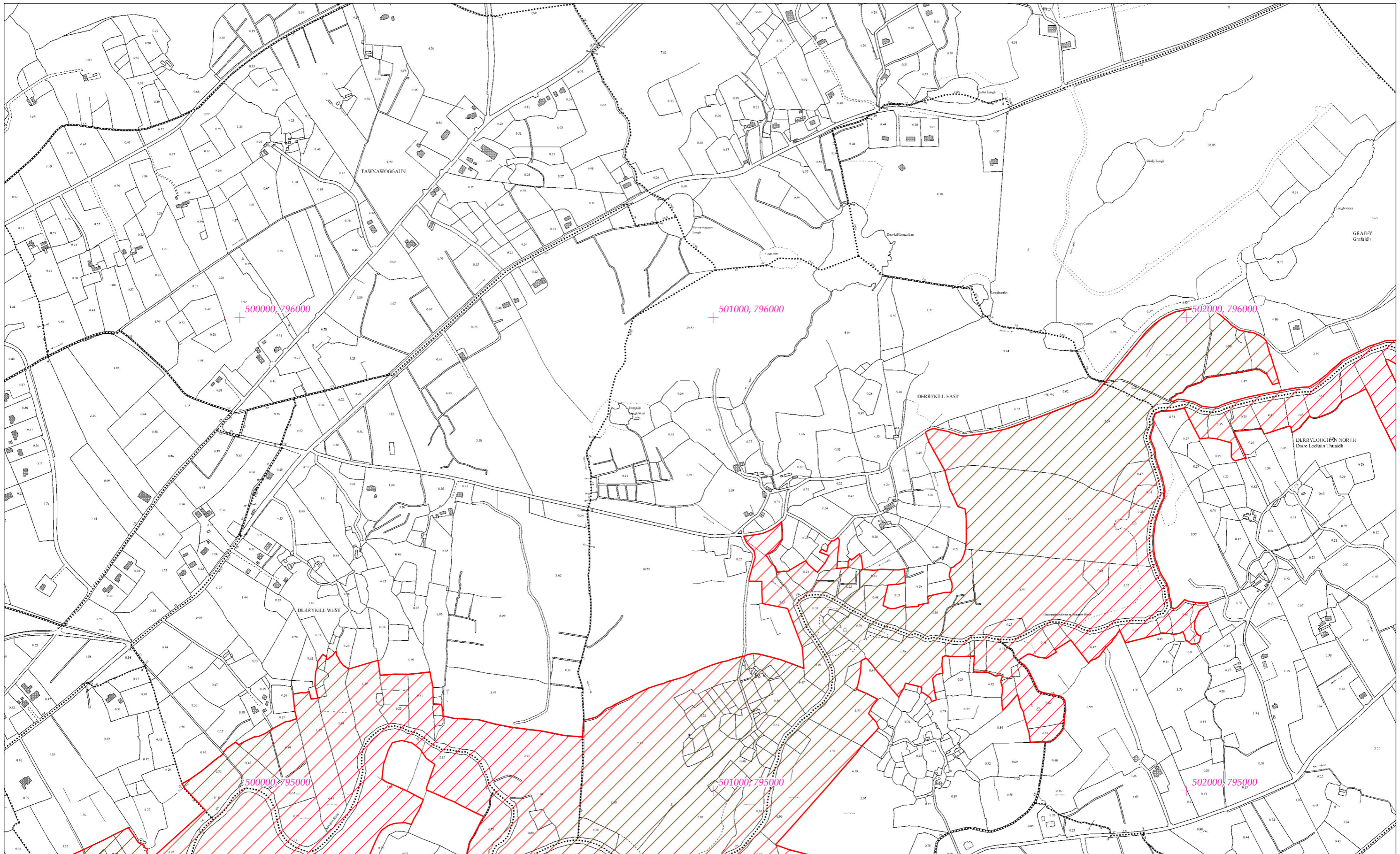
Suirbhéireacht Ordanáis Éireann Ceadúnas Uimhir OSI-NMA-014 © OSI / Rialtas na hÉireann
Ordnance Survey Ireland Licence No. OSI-NMA-014 © Ordnance Survey Ireland / Government of Ireland
Córas Comhordanáidí: Trasteilgean Mercator na hÉireann / Co-ordinate System: Irish Transverse Mercator

LCS Abhainn na Daraí Duibhe
Newport River SAC
1:5000 O.S. TILE 1842b 22 of 31



SITE CODE
002144

Leagan / Version: 3.02
Arna chló an / Printed on: 03/08/2023



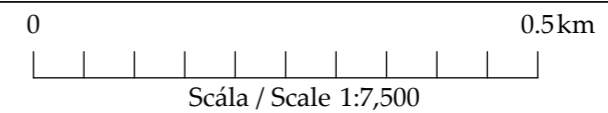
Rialachán 4(1)(b) / Regulation 4(1)(b)

Leathanach 23 de 31 (Co. Mhaigh Eo)
Page 23 of 31 (Co. Mayo)

LIMISTÉAR FAOI CHAOMHNÚ SPEISIALTA
SPECIAL AREA OF CONSERVATION

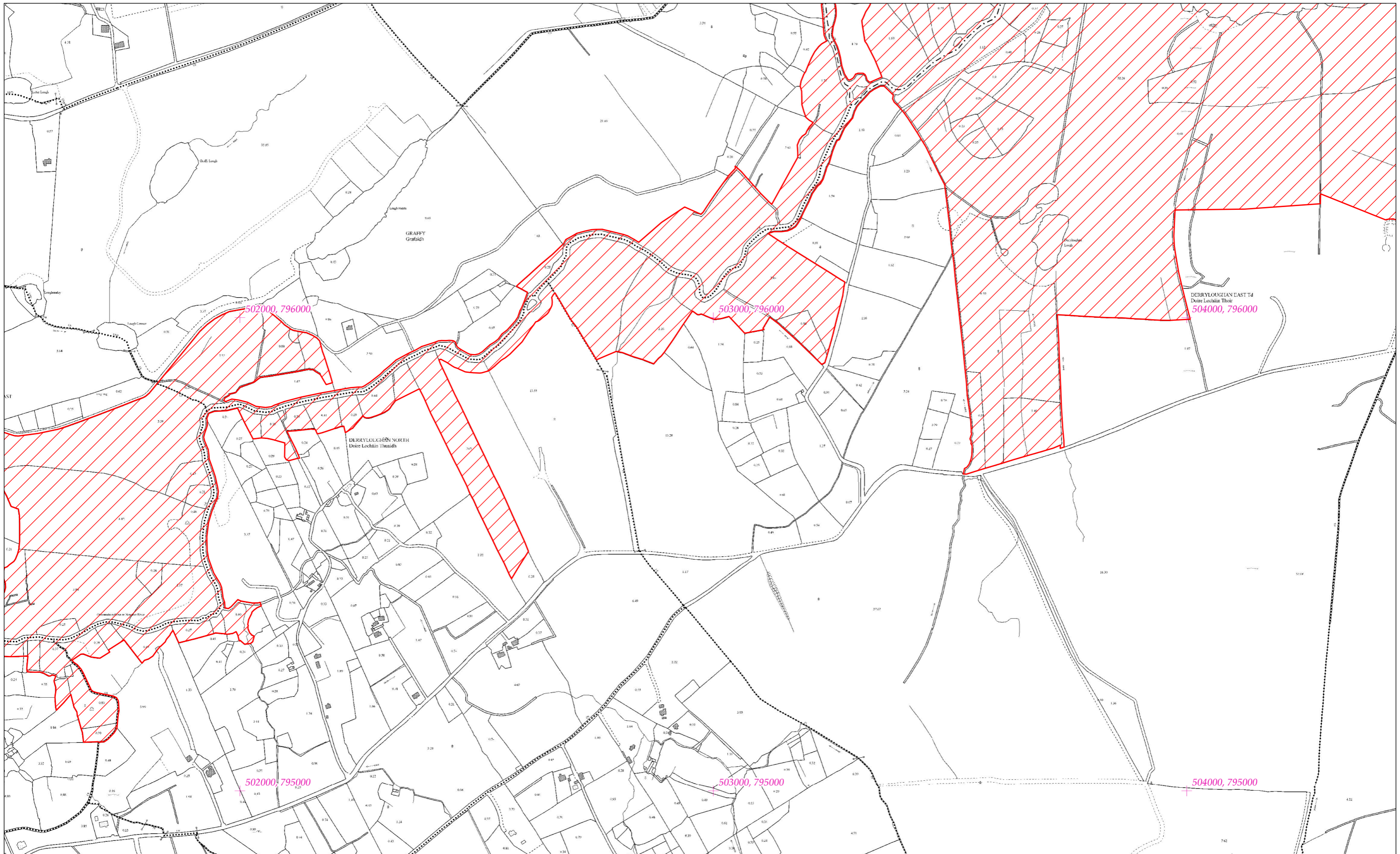
Suirbhéireacht Ordanáis Éireann Ceadúnas Uimhir OSI-NMA-014 © OSI / Rialtas na hÉireann
Ordnance Survey Ireland Licence No. OSI-NMA-014 © Ordnance Survey Ireland / Government of Ireland
Córas Comhordanáidí: Trasteilgean Mercator na hÉireann / Co-ordinate System: Irish Transverse Mercator

LCS Abhainn na Daraí Duibhe
Newport River SAC
1:5000 O.S. TILE 1842c 23 of 31



SITE CODE
002144

Leagan / Version: 3.02
Arna chló an / Printed on: 03/08/2023



Rialachán 4(1)(b) / Regulation 4(1)(b)

Leathanach 24 de 31 (Co. Mhaigh Eo)
Page 24 of 31 (Co. Mayo)

LIMISTÉAR FAOI CHAOMHNÚ SPEISIALTA
SPECIAL AREA OF CONSERVATION

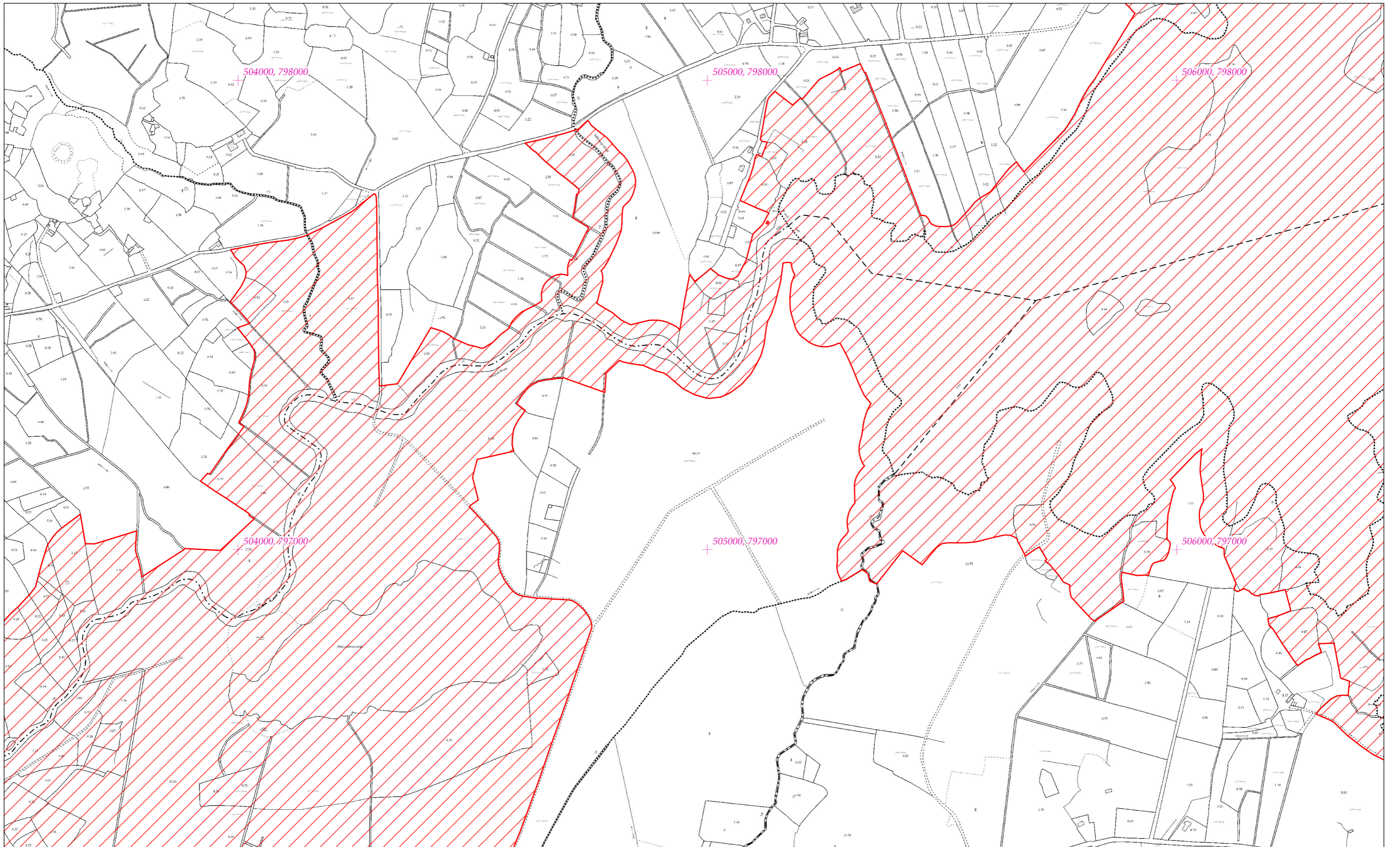
Suirbhéireacht Ordanáis Éireann Ceadúnas Uimhir OSI-NMA-014 © OSI / Rialtas na hÉireann
Ordnance Survey Ireland Licence No. OSI-NMA-014 © Ordnance Survey Ireland / Government of Ireland
Córas Comhordanáidí: Trasteilgean Mercator na hÉireann / Co-ordinate System: Irish Transverse Mercator

LCS Abhainn na Daraí Duibhe
Newport River SAC
1:5000 O.S. TILE 1842d 24 of 31



SITE CODE
002144

Leagan / Version: 3.02
Arna chló an / Printed on: 03/08/2023



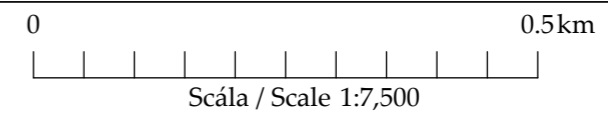
Rialachán 4(1)(b) / Regulation 4(1)(b)

Leathanach 25 de 31 (Co. Mhaigh Eo)
Page 25 of 31 (Co. Mayo)

LIMISTÉAR FAOI CHAOMHNÚ SPEISIALTA
SPECIAL AREA OF CONSERVATION

Suirbhéireacht Ordanáis Éireann Ceadúnas Uimhir OSI-NMA-014 © OSI / Rialtas na hÉireann
Ordnance Survey Ireland Licence No. OSI-NMA-014 © Ordnance Survey Ireland / Government of Ireland
Córas Comhordanáidí: Trasteilgean Mercator na hÉireann / Co-ordinate System: Irish Transverse Mercator

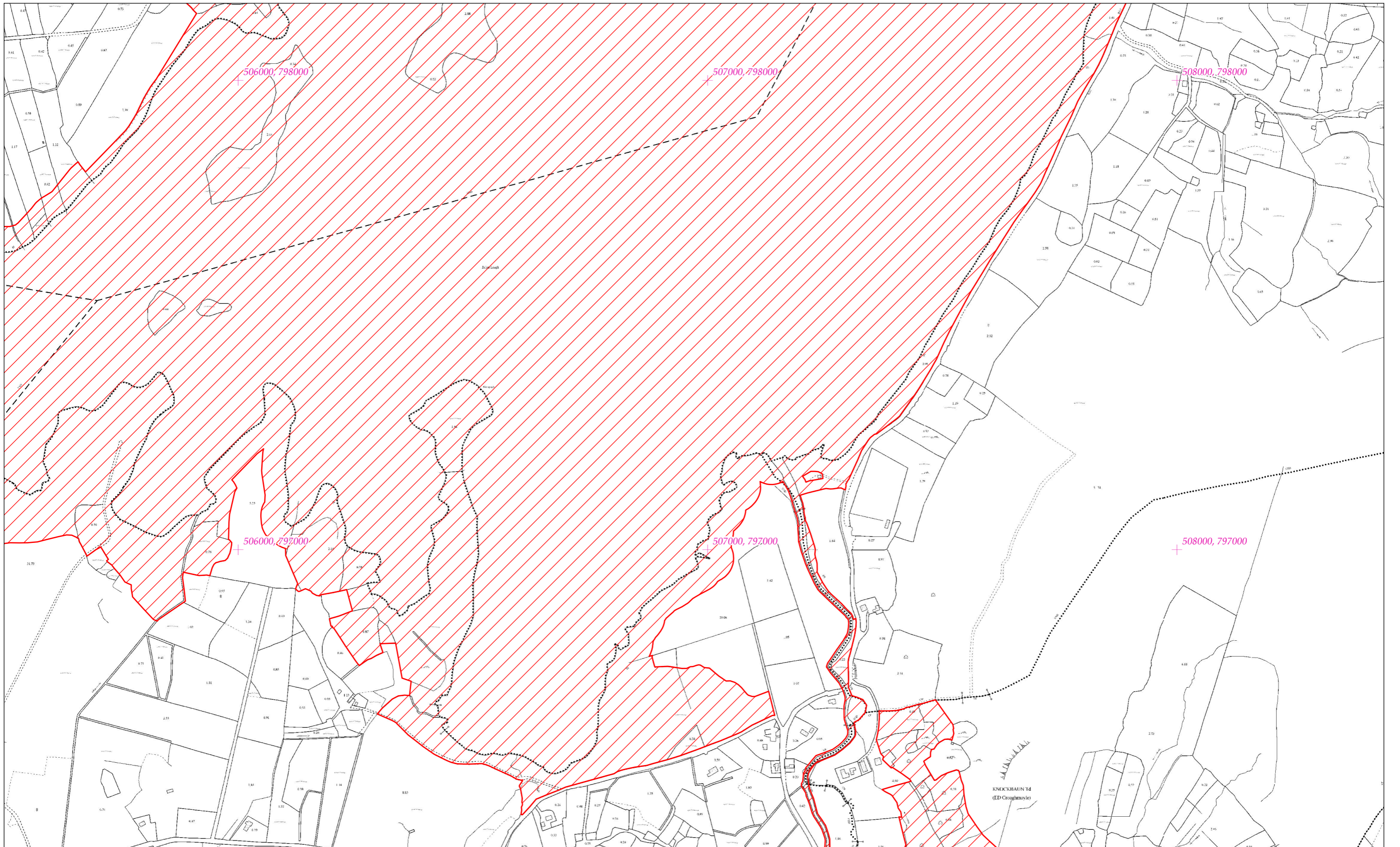
LCS Abhainn na Daraí Duibhe
Newport River SAC
1:5000 O.S. TILE 1843a 25 of 31



SITE CODE
002144

Leagan / Version: 3.02

Arna chló an / Printed on: 03/08/2023



Rialachán 4(1)(b) / Regulation 4(1)(b)

Leathanach 26 de 31 (Co. Mhaigh Eo)
Page 26 of 31 (Co. Mayo)

LIMISTÉAR FAOI CHAOMHNÚ SPEISIALTA
SPECIAL AREA OF CONSERVATION

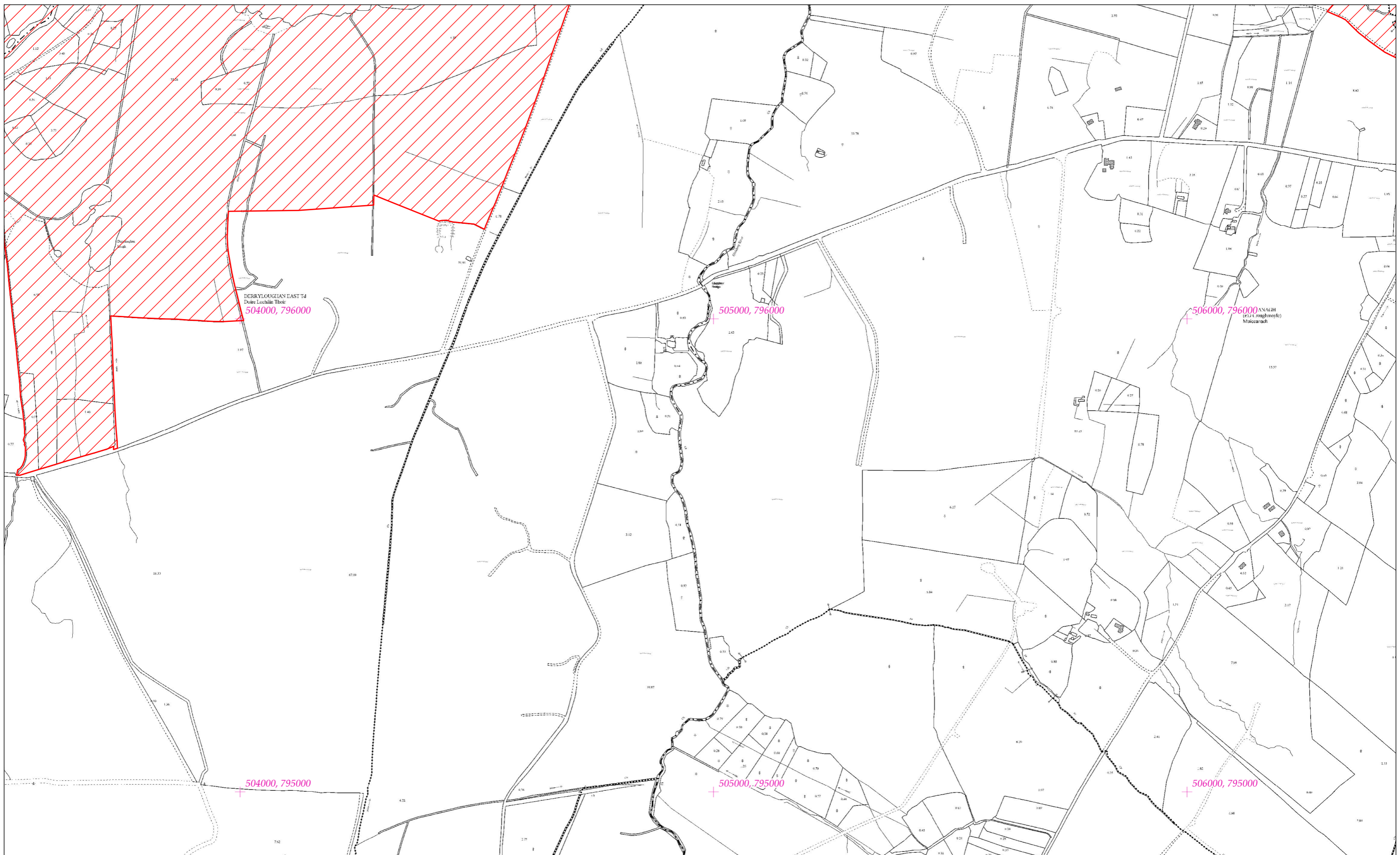
Suirbhéireacht Ordanáis Éireann Ceadúnas Uimhir OSI-NMA-014 © OSI / Rialtas na hÉireann
Ordnance Survey Ireland Licence No. OSI-NMA-014 © Ordnance Survey Ireland / Government of Ireland
Córas Comhordanáidí: Trasteilgean Mercator na hÉireann / Co-ordinate System: Irish Transverse Mercator

LCS Abhainn na Daraí Duibhe
Newport River SAC
1:5000 O.S. TILE 1843b 26 of 31



SITE CODE
002144

Leagan / Version: 3.02
Arna chló an / Printed on: 03/08/2023



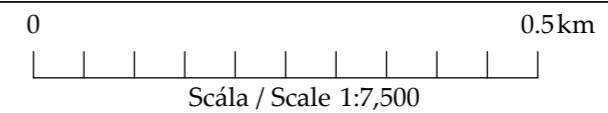
Rialachán 4(1)(b) / Regulation 4(1)(b)

Leathanach 27 de 31 (Co. Mhaigh Eo)
Page 27 of 31 (Co. Mayo)

LIMISTÉAR FAOI CHAOMHNÚ SPEISIALTA
SPECIAL AREA OF CONSERVATION

Suirbhéireacht Ordanáis Éireann Ceadúnas Uimhir OSI-NMA-014 © OSI / Rialtas na hÉireann
Ordnance Survey Ireland Licence No. OSI-NMA-014 © Ordnance Survey Ireland / Government of Ireland
Córas Comhordanáidí: Trasteilgean Mercator na hÉireann / Co-ordinate System: Irish Transverse Mercator

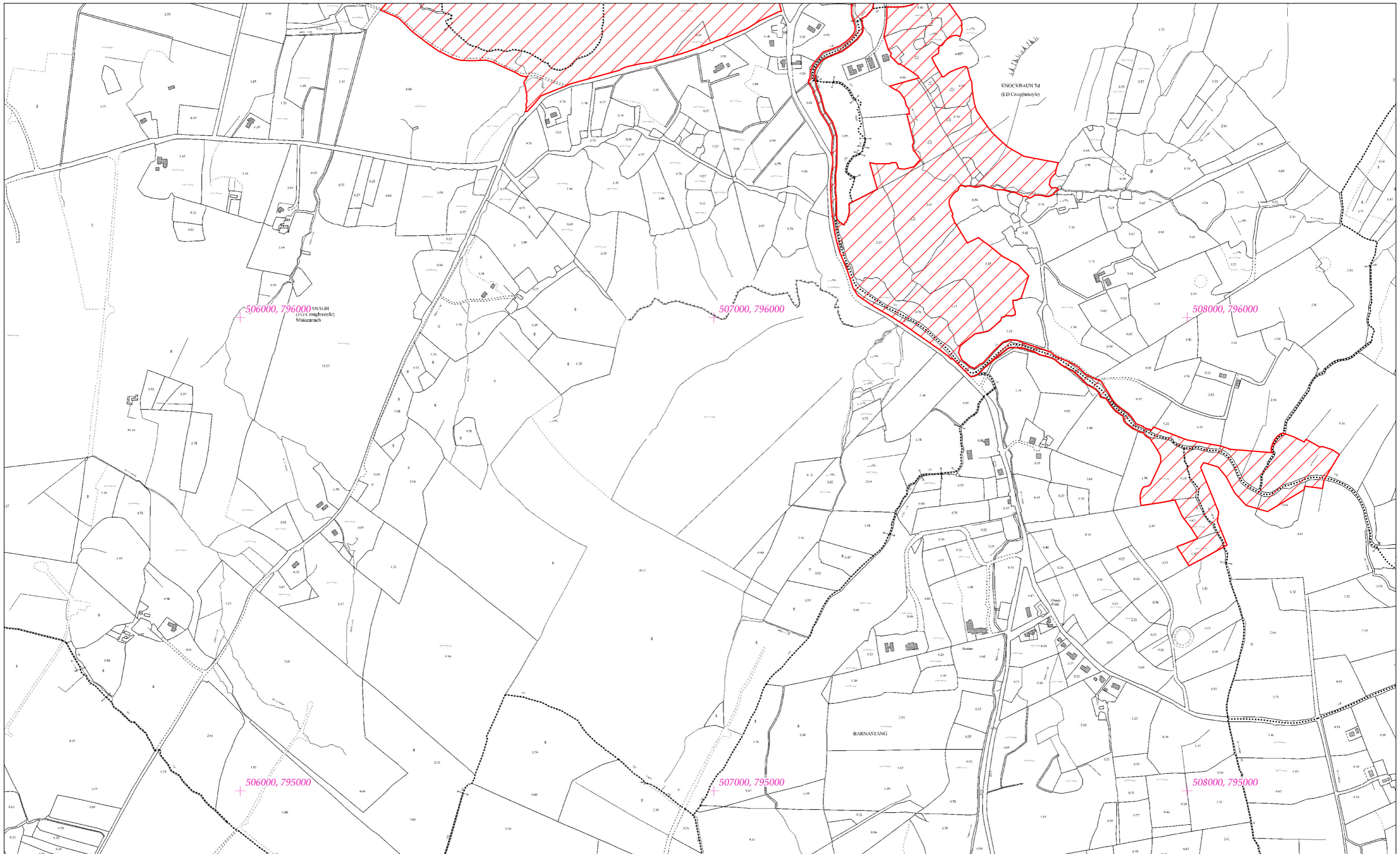
LCS Abhainn na Daraí Duibhe
Newport River SAC
1:5000 O.S. TILE 1843c 27 of 31



SITE CODE
002144

Leagan / Version: 3.02

Arna chló an / Printed on: 03/08/2023



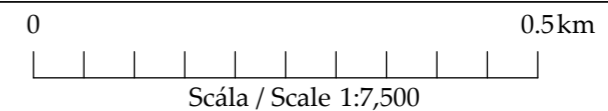
Rialachán 4(1)(b) / Regulation 4(1)(b)

Leathanach 28 de 31 (Co. Mhaigh Eo)
Page 28 of 31 (Co. Mayo)

LIMISTÉAR FAOI CHAOMHNÚ SPEISIALTA
SPECIAL AREA OF CONSERVATION

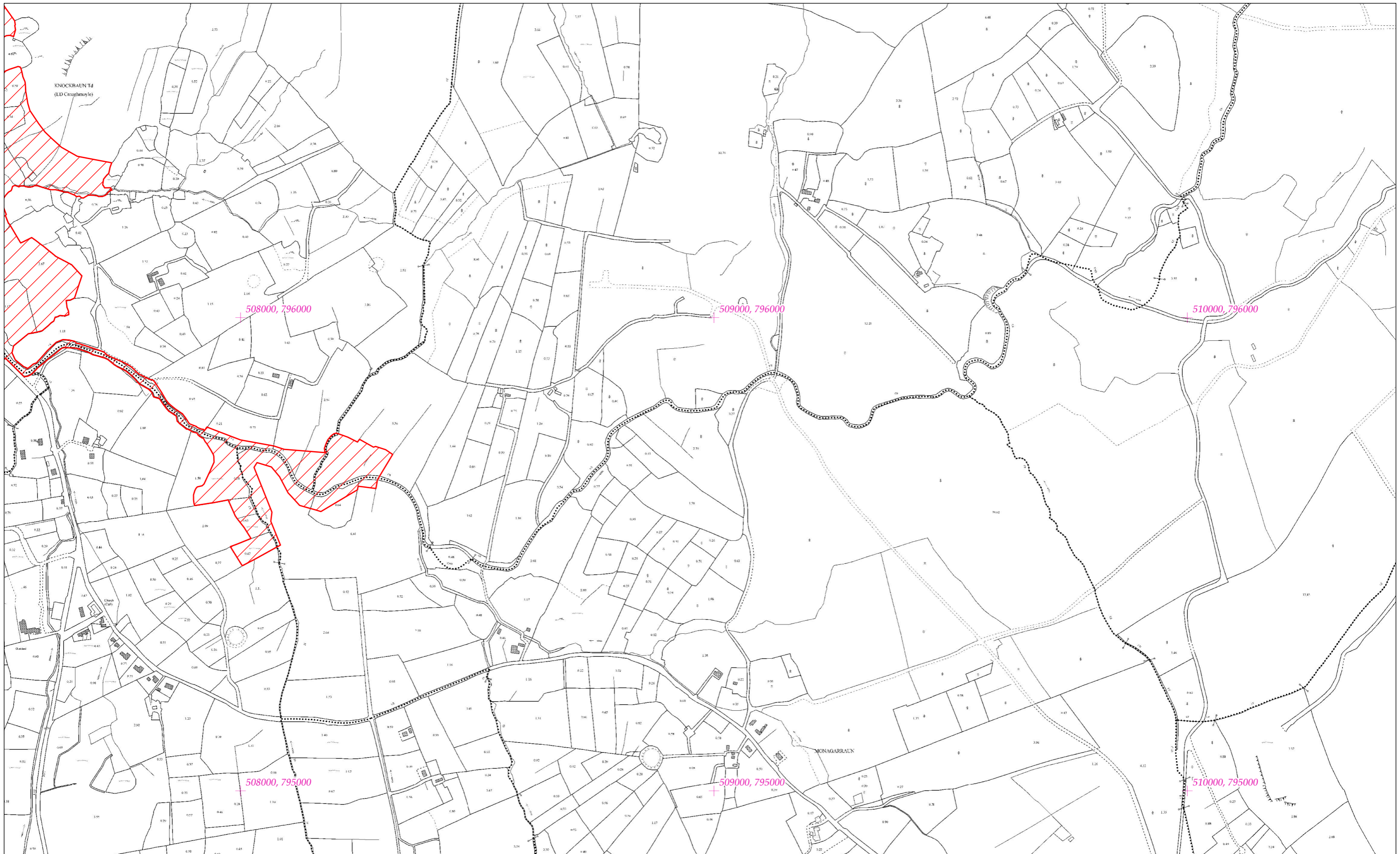
Suirbhéireacht Ordanáis Éireann Ceadúnas Uimhir OSI-NMA-014 © OSI / Rialtas na hÉireann
Ordnance Survey Ireland Licence No. OSI-NMA-014 © Ordnance Survey Ireland / Government of Ireland
Córas Comhordanáidí: Trasteilgean Mercator na hÉireann / Co-ordinate System: Irish Transverse Mercator

LCS Abhainn na Daraí Duibhe
Newport River SAC
1:5000 O.S. TILE 1843d 28 of 31



SITE CODE
002144

Leagan / Version: 3.02
Arna chló an / Printed on: 03/08/2023



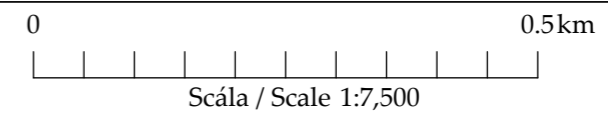
Rialachán 4(1)(b) / Regulation 4(1)(b)

Leathanach 29 de 31 (Co. Mhaigh Eo)
Page 29 of 31 (Co. Mayo)

LIMISTÉAR FAOI CHAOMHNÚ SPEISIALTA
SPECIAL AREA OF CONSERVATION

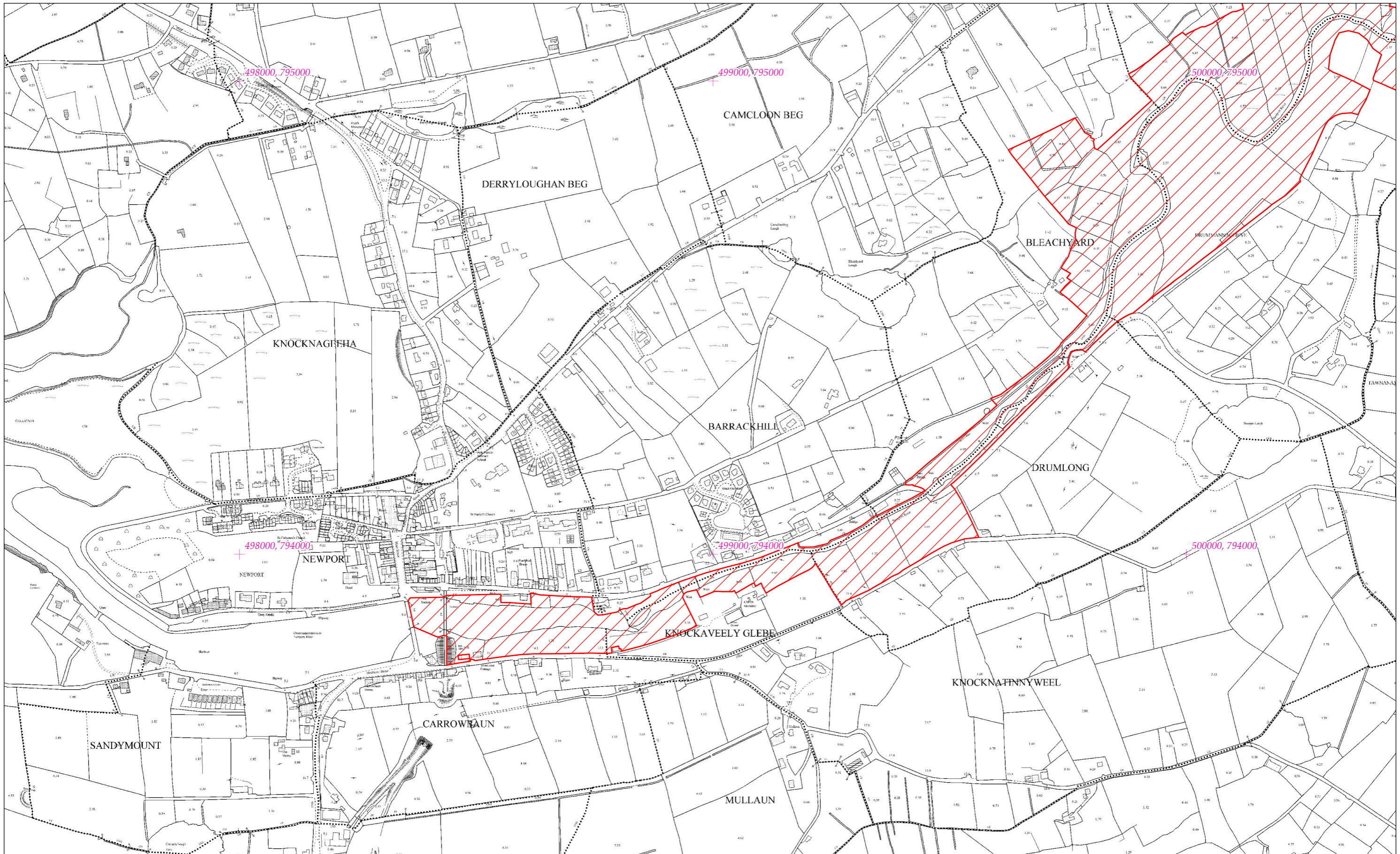
Suirbhéireacht Ordanáis Éireann Ceadúnas Uimhir OSI-NMA-014 © OSI / Rialtas na hÉireann
Ordnance Survey Ireland Licence No. OSI-NMA-014 © Ordnance Survey Ireland / Government of Ireland
Córas Comhordanáidí: Trasteilgean Mercator na hÉireann / Co-ordinate System: Irish Transverse Mercator

LCS Abhainn na Daraí Duibhe
Newport River SAC
1:5000 O.S. TILE 1844c 29 of 31



SITE CODE
002144

Leagan / Version: 3.02
Arna chló an / Printed on: 03/08/2023



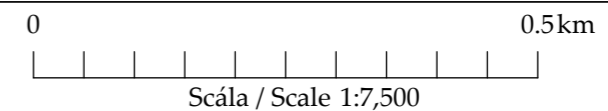
Rialachán 4(1)(b) / Regulation 4(1)(b)

Leathanach 30 de 31 (Co. Mhaigh Eo)
Page 30 of 31 (Co. Mayo)

LIMISTÉAR FAOI CHAOMHNÚ SPEISIALTA
SPECIAL AREA OF CONSERVATION

Suirbhéireacht Ordanáis Éireann Ceadúnas Uimhir OSI-NMA-014 © OSI / Rialtas na hÉireann
Ordnance Survey Ireland Licence No. OSI-NMA-014 © Ordnance Survey Ireland / Government of Ireland
Córas Comhordanáidí: Trasteilgean Mercator na hÉireann / Co-ordinate System: Irish Transverse Mercator

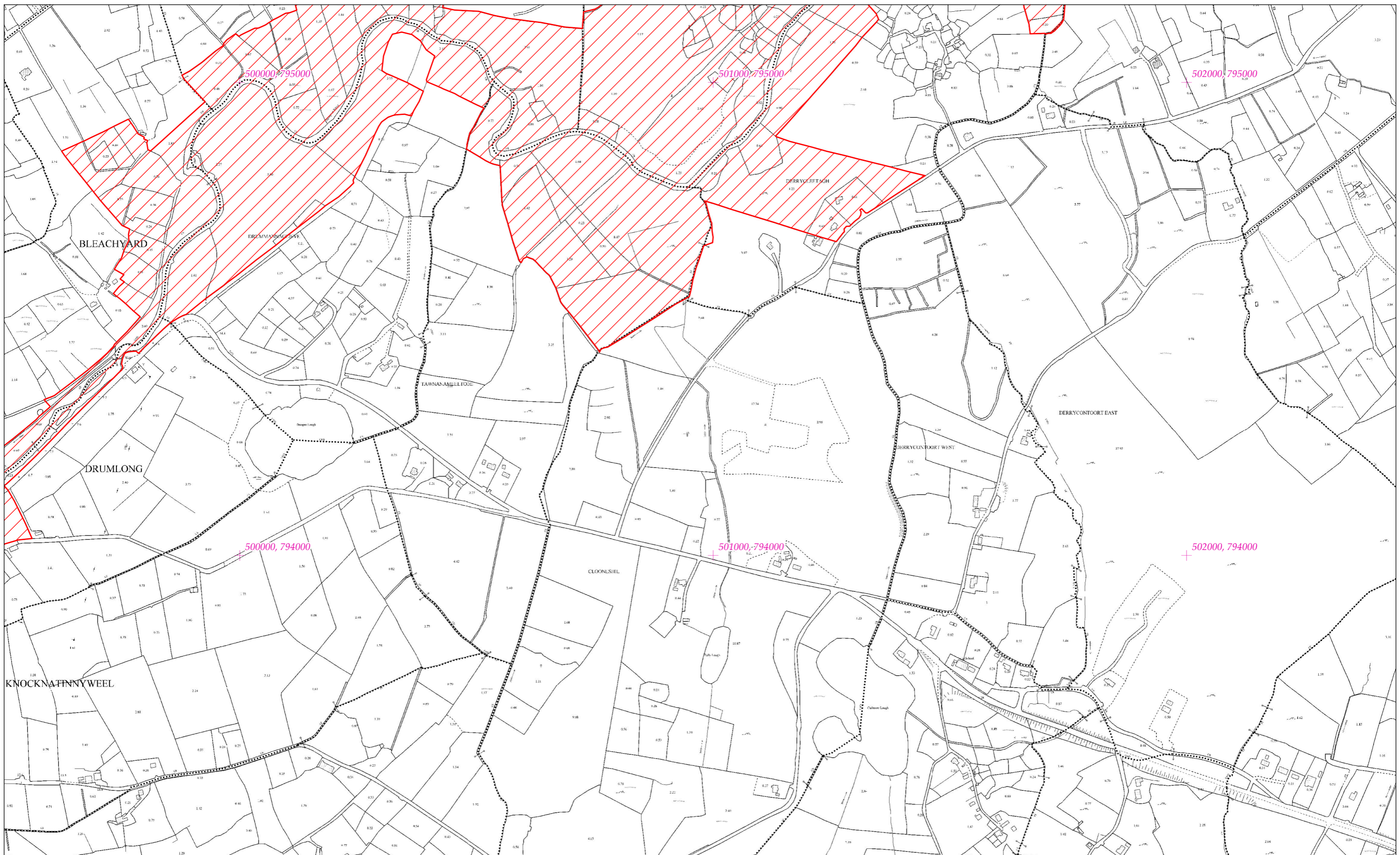
LCS Abhainn na Daraí Duibhe
Newport River SAC
1:5000 O.S. TILE 1901b 30 of 31



SITE CODE
002144

Leagan / Version: 3.02

Arna chló an / Printed on: 03/08/2023



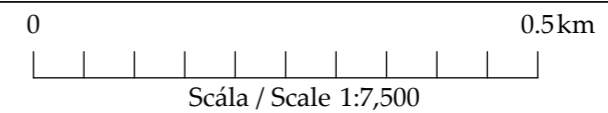
Rialachán 4(1)(b) / Regulation 4(1)(b)

Leathanach 31 de 31 (Co. Mhaigh Eo)
Page 31 of 31 (Co. Mayo)

LIMISTÉAR FAOI CHAOMHNÚ SPEISIALTA
SPECIAL AREA OF CONSERVATION

Suirbhéireacht Ordanáis Éireann Ceadúnas Uimhir OSI-NMA-014 © OSI / Rialtas na hÉireann
Ordnance Survey Ireland Licence No. OSI-NMA-014 © Ordnance Survey Ireland / Government of Ireland
Córas Comhordanáidí: Trasteilgean Mercator na hÉireann / Co-ordinate System: Irish Transverse Mercator

LCS Abhainn na Daraí Duibhe
Newport River SAC
1:5000 O.S. TILE 1902a 31 of 31



SITE CODE
002144

Leagan / Version: 3.02
Arna chló an / Printed on: 03/08/2023