	Coordinates in WGS84	
	Latitude	Longitude
A	53° 28' 42'' N	10° 7' 30'' W
B	53° 27' 42'' N	10° 8' 21'' W

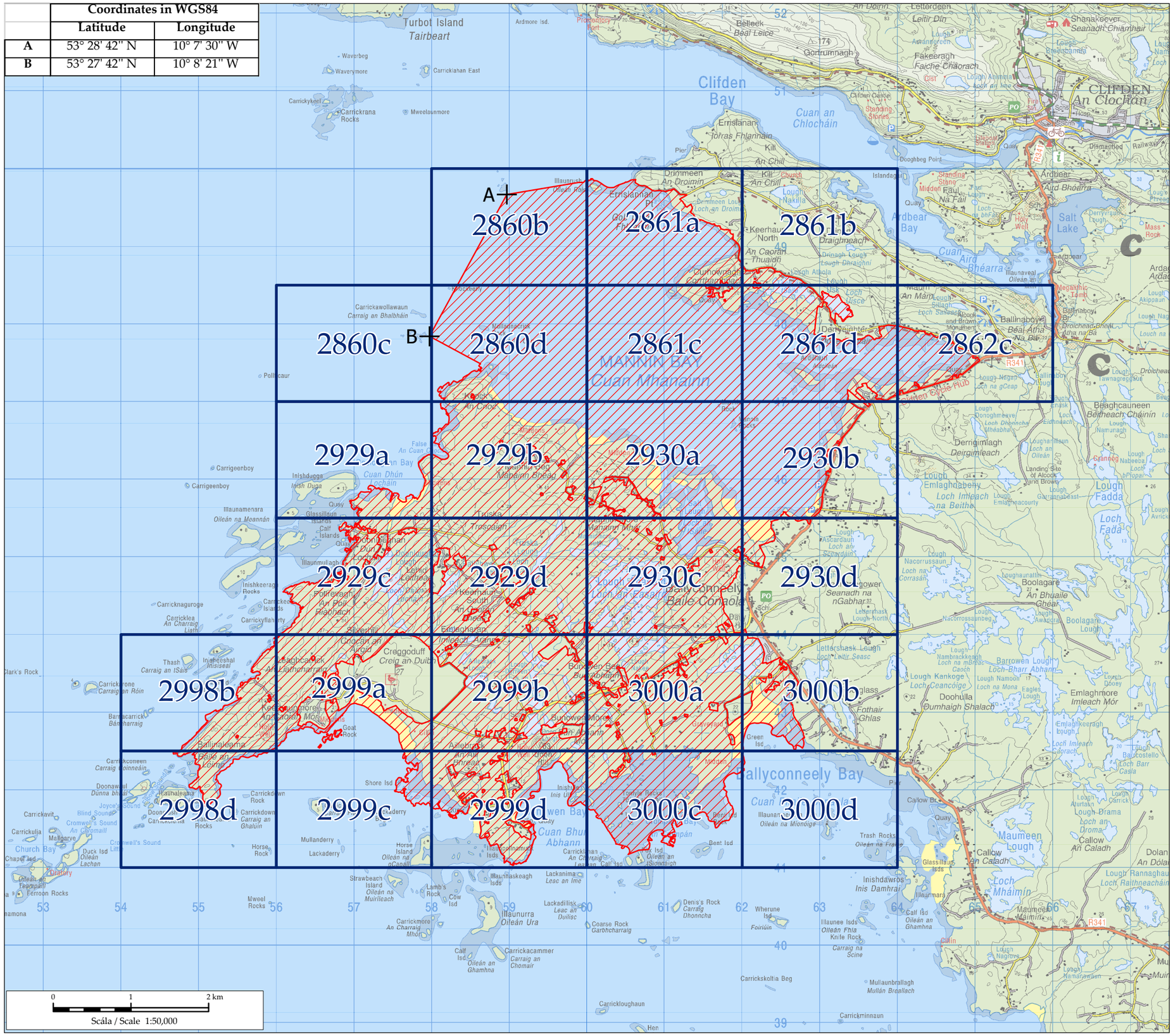
A
B
2860b
2861a
2861b
2860c
2860d
2861c
2861d
2862c
2929a
2929b
2930a
2930b
2929c
2929d
2930c
2930d
2998b
2999a
2999b
3000a
3000b
2998d
2999c
2999d
3000c
3000d
Turbot Island
Tairbeart
Clifden Bay
Cuan an Chlocháin
CLIFDEN
An Clochán
Ardbear Bay
Cuan Aird Bhéarra
MAININ BAY
Cuan Mhanainn
Ballyconneely Bay
Cuan Bhun Abhann
Lough Fadda
Loch Fada
Salt Lake
Lough Emlaghnabeny
Loch Mháimín
Callow
An Caladh
Maumeen Lough
Inishdawros
Inis Damhrai
Illaunurra
Oileán Ura
Ballyconneely
Baile Conaola
Doohulla
Dumhaigh Shalach
Emlaghmore
Imleach Mór
Boolagare
An Bhuaile Ghéar
Lough Kankoge
Loch Ceancóige
Barrowen Lough
Loch Bhárr Abhann
Beaghcauneen
Beitheach Chainín
Derrigimlagh
Deirgimleach
Shanakeever
Seanaidh Chiamhair
Letterdeen
Leitir Dín
Belleek
Béal Leice
Qortrumnagh
Fakeeragh
Faiche Chaorach
Ardbear
Aird Bhéarra
Drimmeen
An Droimín
Keerhaun North
An Caorán Thuaidh
Ballinaboy
Béal Átha Na Bó
Derryinshter
Derryinshtir
Ballinaleama
Baile an Léima
Carrickawollawaun
Carraig an Bhalbháin
Carrickavit
Carrickulia
Church Bay
Cromwell's Sound
Carrigeenboy
Inishdugga
Illaunamenara
Oileán na Meannán
Carrickfyne
Carraigín an Róin
Barnacarrick
Bárnacharraig
Carrickconeen
Carraig Coinneáin
Doonawiel
Dunna bhiail
Carrickmore
An Charraig Mhór
Illaunaskeagh Isds
Illaunmara
Illaunee Isds
Oileán Fhia
Knife Rock
Carraig na Scine
Carrickskoltia Beg
Mullaunbrallagh
Mullán Bréallach
Carrickloughaun
Carrickminnaun
Carrickacammer
Carraig an Chomair
Coarse Rock
Garbhcharraig
Denis's Rock
Carraig Dhonncha
Wherune Isd
Foiriúin
Lackanima
Leac an Ime
Lackadillisk
Leac an Duiliúc
Strawbeach Island
Oileán na Muirileach
Mweel Rocks
Ferroon Rocks
Oileán an Teampaill
Horse Rock
Horse Island
Oileán na nGeanúl
Mullanderry
Lackaderry
Carrickdown Rock
Carrickdown
Carraig an Ghaluin
Shore Isd
Bent Isd
Trash Rocks
Oileán na Fraise
Glassillaun Isds
Calf Isd
Oileán an Ghamhna
Green Isd
Carlow Bk
Quay
Clifden Castle Club
Lough Nagrove
Lough Namanawaun
Lough Drama
Loch an Droma
Lough Rannaghau
Loch Raithneacháin
Lough Aurlaun
Lough Carrick
Boolagare Lough
Lough Ascardaun
Loch an Scardáin
Lough Nacorrussaun
Loch na Corrasán
Lough Nambrackeagh
Loch na mBreac Caoch
Lough Namoon
Loch na Móna
Eagles Lough
Lettershask Lough
Loch Leitir Seasc
Lough Dooey
Loch an Dúidí
Lough Barr Casla
Lough Bacoostello
Lough Akippaun
Lough Nag
Lough na Mná
Lough Mask
Lough Corrib
Ballinrobe
Baile an Róba
Cong
Clifden
Slyne Head
GALWAY
GALWAY BAY
Inishmore
Inishboffin
Inis Bó Finne
Ballycastle
Belmullet
Binghamstown
Ballina
Killala
Westport
Louisburgh
Leenaun
Oughterard
Clare Island
Inishturk
Inishbofin
Ennistymon
Lahinch
Kilkee
Kilrush
Ballyvaughan
Kinvara
Gort
Tuam
Ballinasloe
Loughrea
Athenry
Galway
Moycullen
Maam Cross
Recess
Letterfrack
Kylemore Abbey
Roundstone
Clifden
Cleggan
Inishbofin
Inishshark
Inishturk
Carraroe
Rossaveal
Kilronan
Inishmaan
Inishmore
Kilronan
Aran Islands
Connemara National Park
Connemara
Ballinahinch Castle
Renvyle
Tullaghan
Bunnanadden
Ballaghaderreen
Castlebar
Westport
Newport
Mulranny
Achill Island
Belmullet
Erris
Ballina
Killala
Sligo
Ballysadare
Collooney
Tubbercurry
Gurteen
Ballinrobe
Cong
Maam Cross
Oughterard
Moycullen
Galway
Gort
Kinvara
Ennis
Ennistymon
Lahinch
Kilkee
Kilrush
Ballyvaughan
Tuam
Ballinasloe
Loughrea
Athenry
Clifden
Cleggan
Roundstone
Letterfrack
Kylemore Abbey
Leenaun
Recess
Carraroe
Rossaveal
Kilronan
Inishmaan
Inishmore

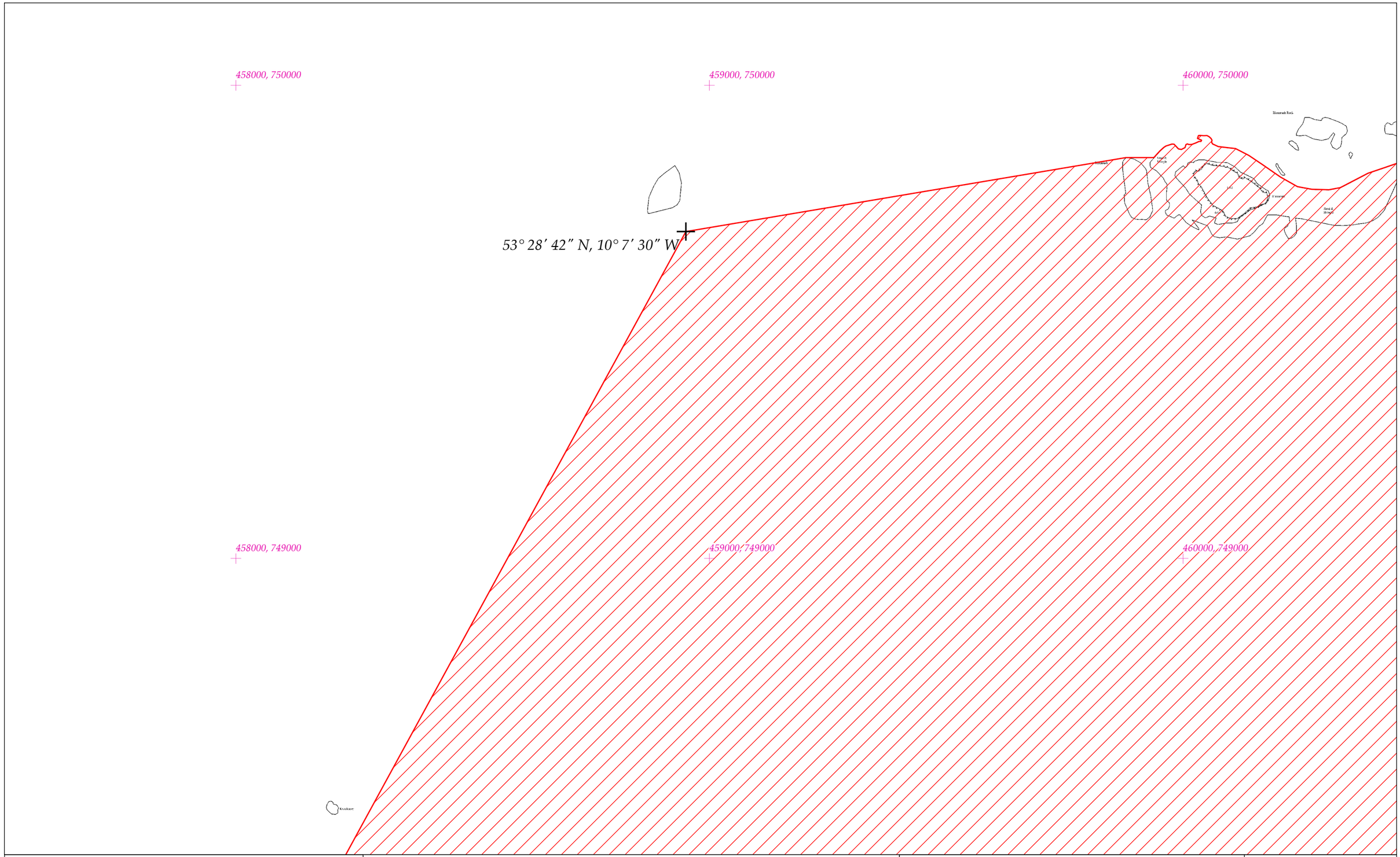

Rialachán 4(1)(b) / Regulation 4(1)(b)

Leathanach 1 de 26 (Co. na Gaillimhe)
Page 1 of 26 (Co. Galway)

LIMISTÉAR FAOI CHAOMHNÚ SPEISIALTA
SPECIAL AREA OF CONSERVATION

Suirbhéireacht Ordanáis Éireann Ceadúnas Uimhir OSI-NMA-014 © OSi / Rialtas na hÉireann
Ordnance Survey Ireland Licence No. OSI-NMA-014 © Ordnance Survey Ireland / Government of Ireland
Córas Comhordanáidí: Trasteilgean Mercator na hÉireann / Co-ordinate System: Irish Transverse Mercator

LCS Leithinis Cheann Léime
Slyne Head Peninsula SAC
1:5000 O.S. TILE 2860b 1 of 26

0 0.5km
Scála / Scale 1:7,500

SITE CODE
002074

Leagan / Version: 3.04

Arna chló an / Printed on: 19/08/2021



Rialachán 4(1)(b) / Regulation 4(1)(b)

Leathanach 2 de 26 (Co. na Gaillimhe)
Page 2 of 26 (Co. Galway)

LIMISTÉAR FAOI CHAOMHNÚ SPEISIALTA
SPECIAL AREA OF CONSERVATION

Suirbhéireacht Ordanáis Éireann Ceadúnas Uimhir OSI-NMA-014 © OSi / Rialtas na hÉireann
Ordnance Survey Ireland Licence No. OSI-NMA-014 © Ordnance Survey Ireland / Government of Ireland
Córas Comhordanáidí: Trasteilgean Mercator na hÉireann / Co-ordinate System: Irish Transverse Mercator

LCS Leithinis Cheann Léime
Slyne Head Peninsula SAC

1:5000 O.S. TILE 2860c 2 of 26

0 0.5km
Scála / Scale 1:7,500

SITE CODE
002074

Leagan / Version: 3.04

Arna chló an / Printed on: 19/08/2021

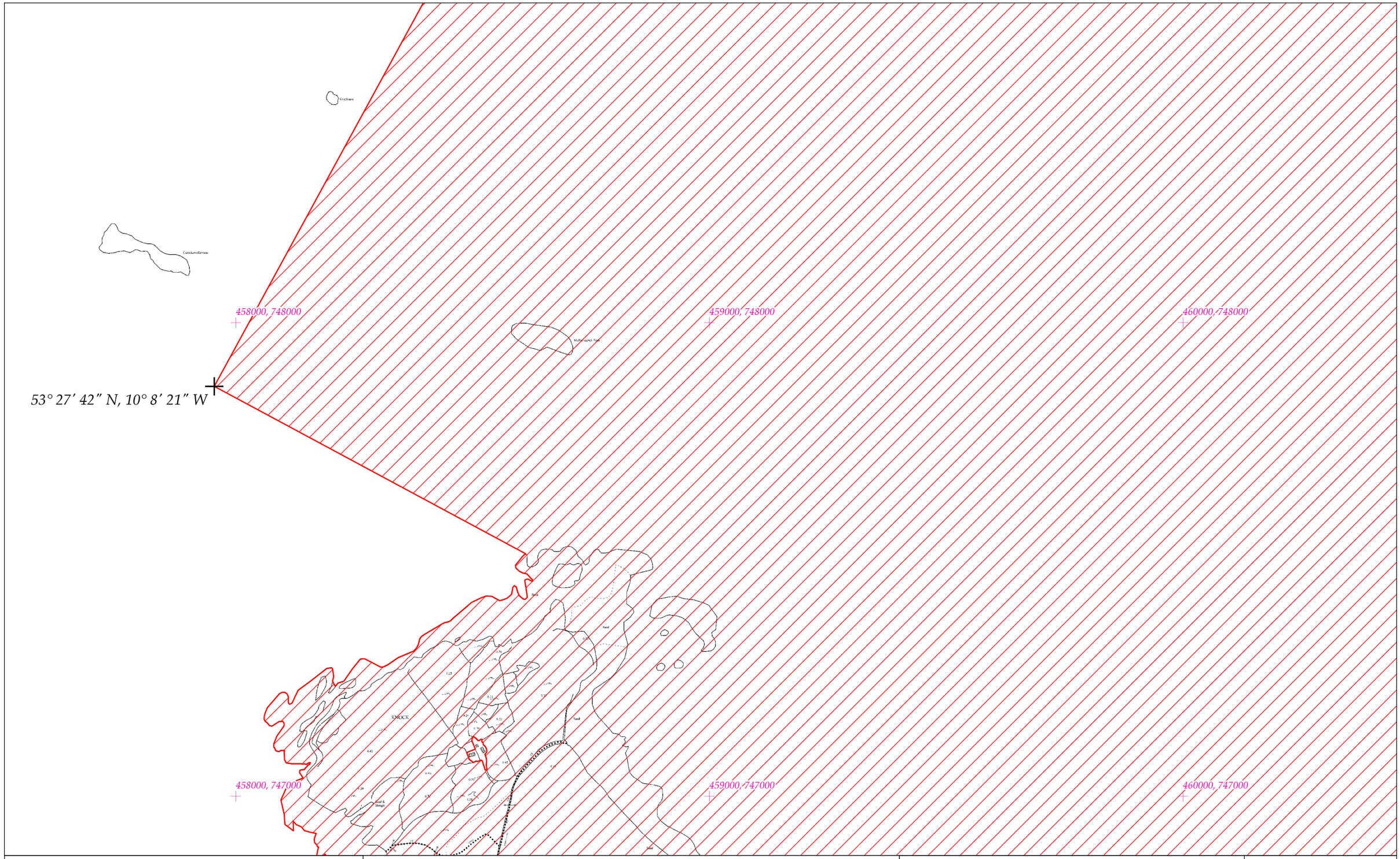

Rialachán 4(1)(b) / Regulation 4(1)(b)

Leathanach 3 de 26 (Co. na Gaillimhe)
Page 3 of 26 (Co. Galway)

LIMISTÉAR FAOI CHAOMHNÚ SPEISIALTA
SPECIAL AREA OF CONSERVATION

Suirbhéireacht Ordanáis Éireann Ceadúnas Uimhir OSI-NMA-014 © OSi / Rialtas na hÉireann
Ordnance Survey Ireland Licence No. OSI-NMA-014 © Ordnance Survey Ireland / Government of Ireland
Córas Comhordanáidí: Trasteilgean Mercator na hÉireann / Co-ordinate System: Irish Transverse Mercator

LCS Leithinis Cheann Léime
Slyne Head Peninsula SAC
1:5000 O.S. TILE 2860d 3 of 26

0 0.5km
Scála / Scale 1:7,500

SITE CODE
002074

Leagan / Version: 3.04

Arna chló an / Printed on: 19/08/2021

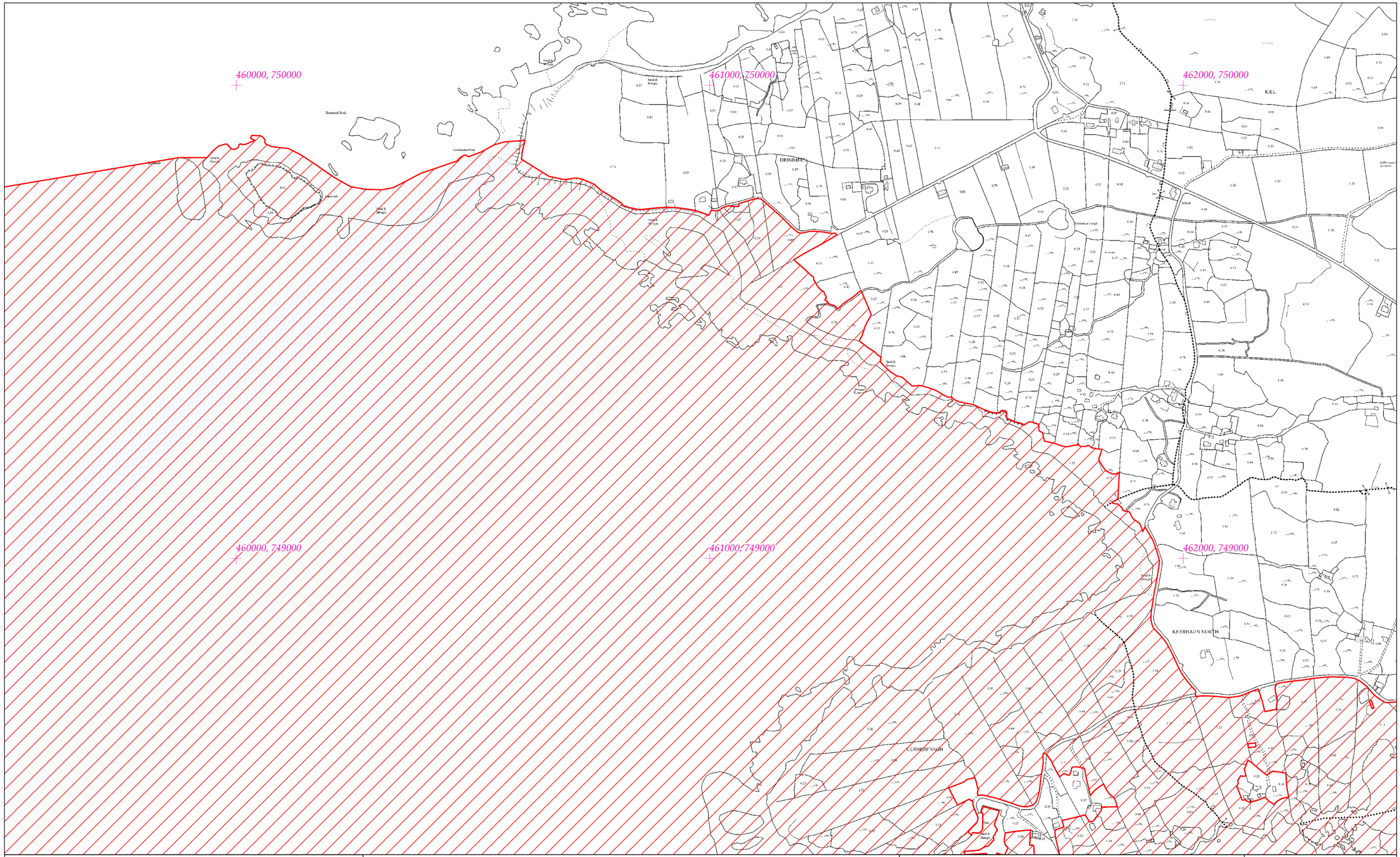

Rialachán 4(1)(b) / Regulation 4(1)(b)

Leathanach 4 de 26 (Co. na Gaillimhe)
Page 4 of 26 (Co. Galway)

LIMISTÉAR FAOI CHAOMHNÚ SPEISIALTA
SPECIAL AREA OF CONSERVATION

LCS Leithinis Cheann Léime
Slyne Head Peninsula SAC

1:5000 O.S. TILE 2861a 4 of 26

SITE CODE
002074

Suirbhéireacht Ordanáis Éireann Ceadúnas Uimhir OSI-NMA-014 © OSi / Rialtas na hÉireann
Ordnance Survey Ireland Licence No. OSI-NMA-014 © Ordnance Survey Ireland / Government of Ireland
Córas Comhordanáidí: Trasteilgean Mercator na hÉireann / Co-ordinate System: Irish Transverse Mercator

0 0.5km

Scála / Scale 1:7,500

Leagan / Version: 3.04

Arna chló an / Printed on: 19/08/2021

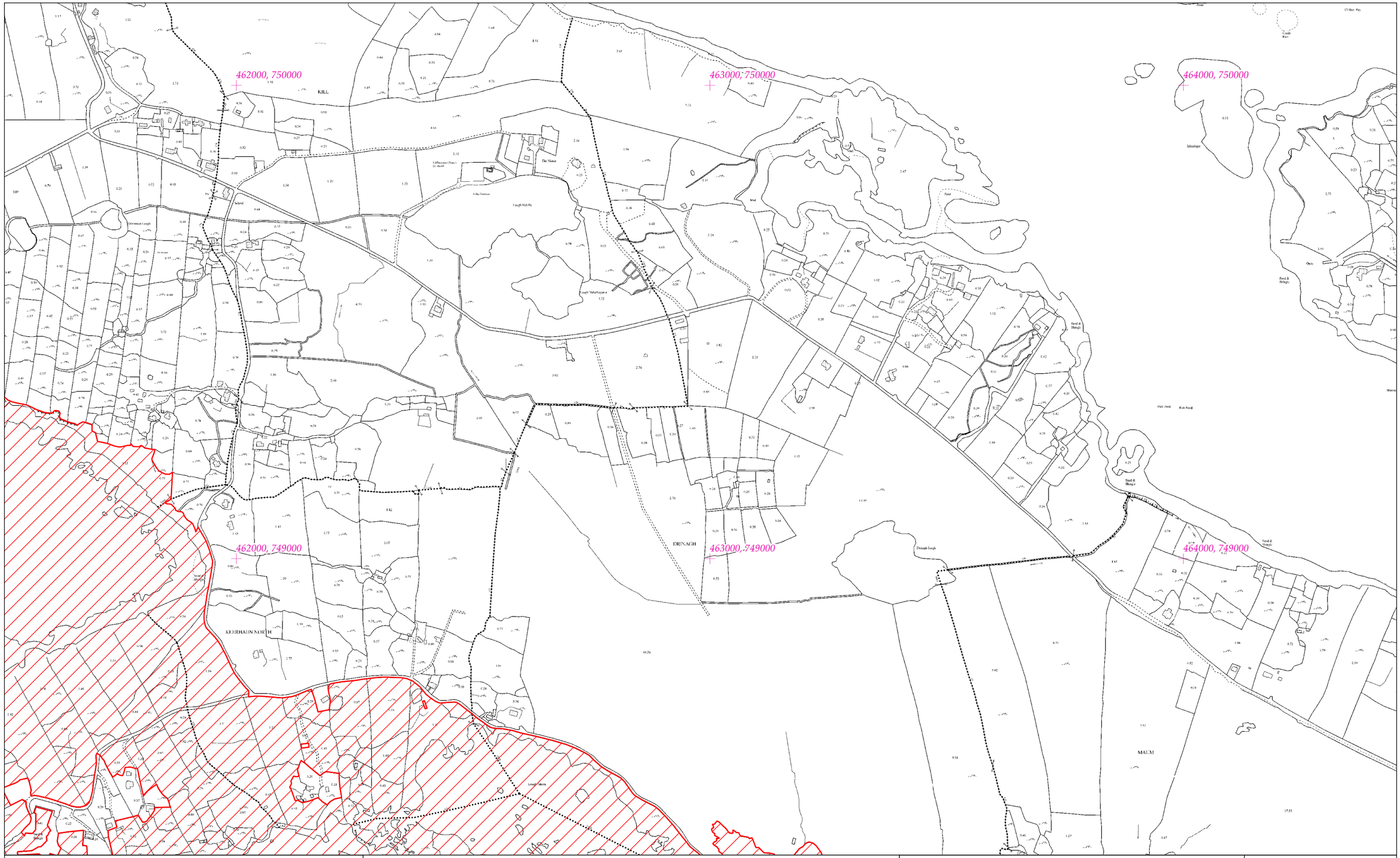

Rialachán 4(1)(b) / Regulation 4(1)(b)

Leathanach 5 de 26 (Co. na Gaillimhe)
Page 5 of 26 (Co. Galway)

LIMISTÉAR FAOI CHAOMHNÚ SPEISIALTA
SPECIAL AREA OF CONSERVATION

LCS Leithinis Cheann Léime
Slyne Head Peninsula SAC

1:5000 O.S. TILE 2861b 5 of 26

SITE CODE
002074

Suirbhéireacht Ordanáis Éireann Ceadúnas Uimhir OSI-NMA-014 © OSi / Rialtas na hÉireann
Ordnance Survey Ireland Licence No. OSI-NMA-014 © Ordnance Survey Ireland / Government of Ireland
Córas Comhordanáidí: Trasteilgean Mercator na hÉireann / Co-ordinate System: Irish Transverse Mercator

0 0.5km
Scála / Scale 1:7,500

Leagan / Version: 3.04

Arna chló an / Printed on: 19/08/2021

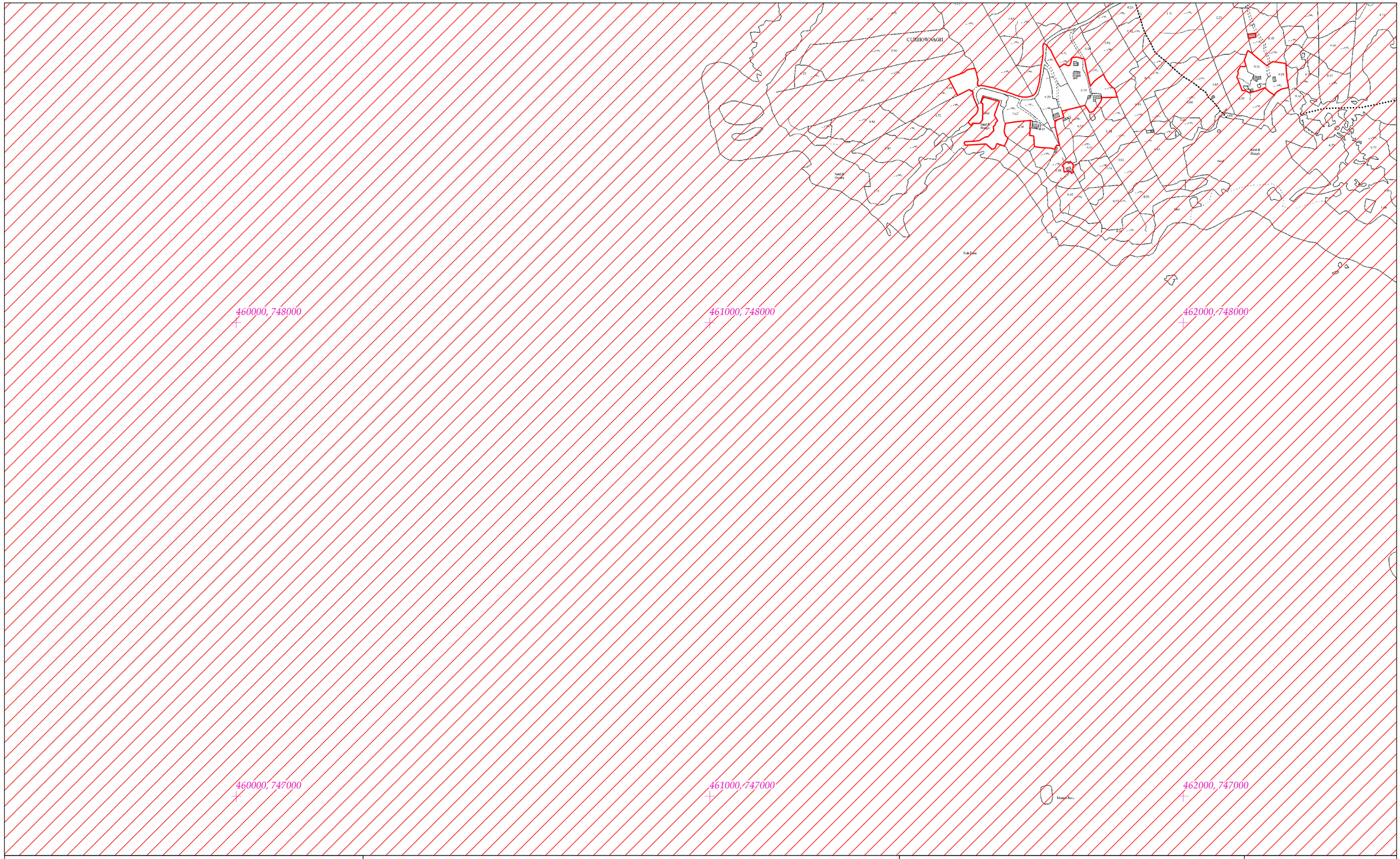

Rialachán 4(1)(b) / Regulation 4(1)(b)

Leathanach 6 de 26 (Co. na Gaillimhe)
Page 6 of 26 (Co. Galway)

LIMISTÉAR FAOI CHAOMHNÚ SPEISIALTA
SPECIAL AREA OF CONSERVATION

Suirbhéireacht Ordanáis Éireann Ceadúnas Uimhir OSI-NMA-014 © OSi / Rialtas na hÉireann
Ordnance Survey Ireland Licence No. OSI-NMA-014 © Ordnance Survey Ireland / Government of Ireland
Córas Comhordanáidí: Trasteilgean Mercator na hÉireann / Co-ordinate System: Irish Transverse Mercator

LCS Leithinis Cheann Léime
Slyne Head Peninsula SAC
1:5000 O.S. TILE 2861c 6 of 26

0 0.5km
Scála / Scale 1:7,500

SITE CODE
002074

Leagan / Version: 3.04

Arna chló an / Printed on: 19/08/2021

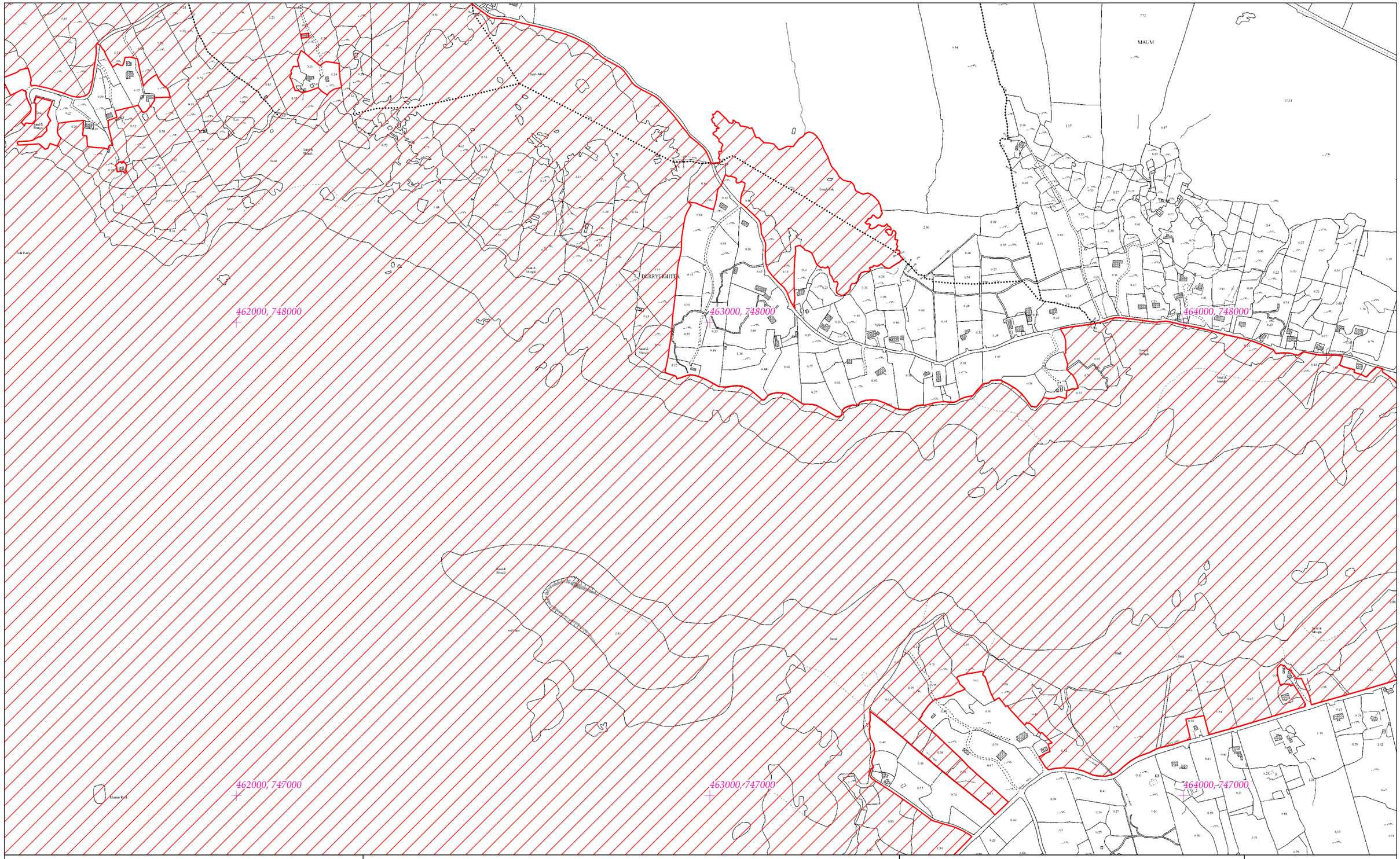

Rialachán 4(1)(b) / Regulation 4(1)(b)

Leathanach 7 de 26 (Co. na Gaillimhe)
Page 7 of 26 (Co. Galway)

LIMISTÉAR FAOI CHAOMHNÚ SPEISIALTA
SPECIAL AREA OF CONSERVATION

LCS Leithinis Cheann Léime
Slyne Head Peninsula SAC

1:5000 O.S. TILE 2861d 7 of 26

SITE CODE
002074

Suirbhéireacht Ordanáis Éireann Ceadúnas Uimhir OSI-NMA-014 © OSi / Rialtas na hÉireann
Ordnance Survey Ireland Licence No. OSI-NMA-014 © Ordnance Survey Ireland / Government of Ireland
Córas Comhordanáidí: Trasteilgean Mercator na hÉireann / Co-ordinate System: Irish Transverse Mercator

0 0.5km
Scála / Scale 1:7,500

Leagan / Version: 3.04

Arna chló an / Printed on: 19/08/2021

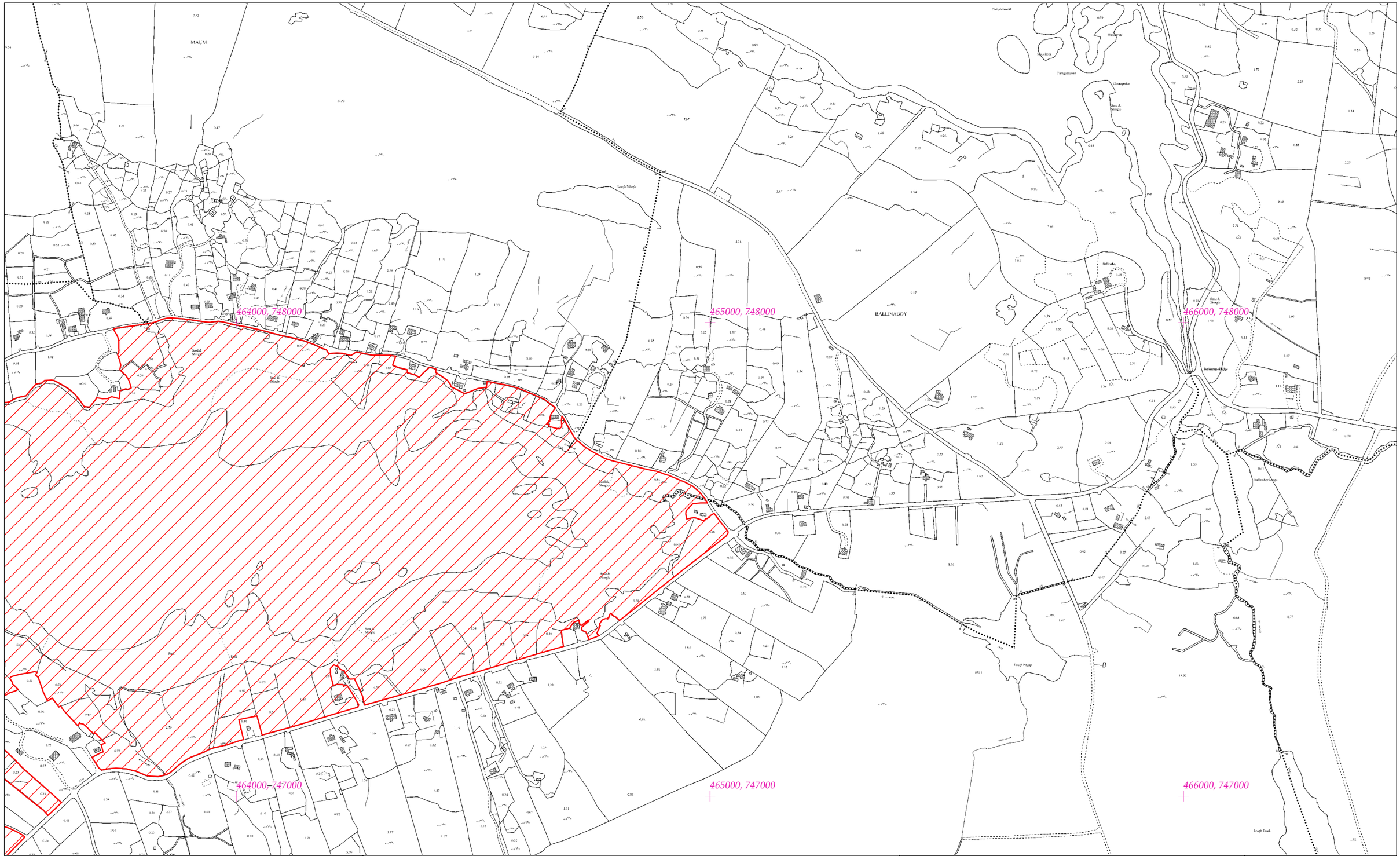

Rialachán 4(1)(b) / Regulation 4(1)(b)

Leathanach 8 de 26 (Co. na Gaillimhe)
Page 8 of 26 (Co. Galway)

LIMISTÉAR FAOI CHAOMHNÚ SPEISIALTA
SPECIAL AREA OF CONSERVATION

LCS Leithinis Cheann Léime
Slyne Head Peninsula SAC

1:5000 O.S. TILE 2862c 8 of 26

SITE CODE
002074

Suirbhéireacht Ordanáis Éireann Ceadúnas Uimhir OSI-NMA-014 © OSi / Rialtas na hÉireann
Ordnance Survey Ireland Licence No. OSI-NMA-014 © Ordnance Survey Ireland / Government of Ireland
Córas Comhordanáidí: Trasteilgean Mercator na hÉireann / Co-ordinate System: Irish Transverse Mercator

0 0.5km
Scála / Scale 1:7,500

Leagan / Version: 3.04

Arna chló an / Printed on: 19/08/2021

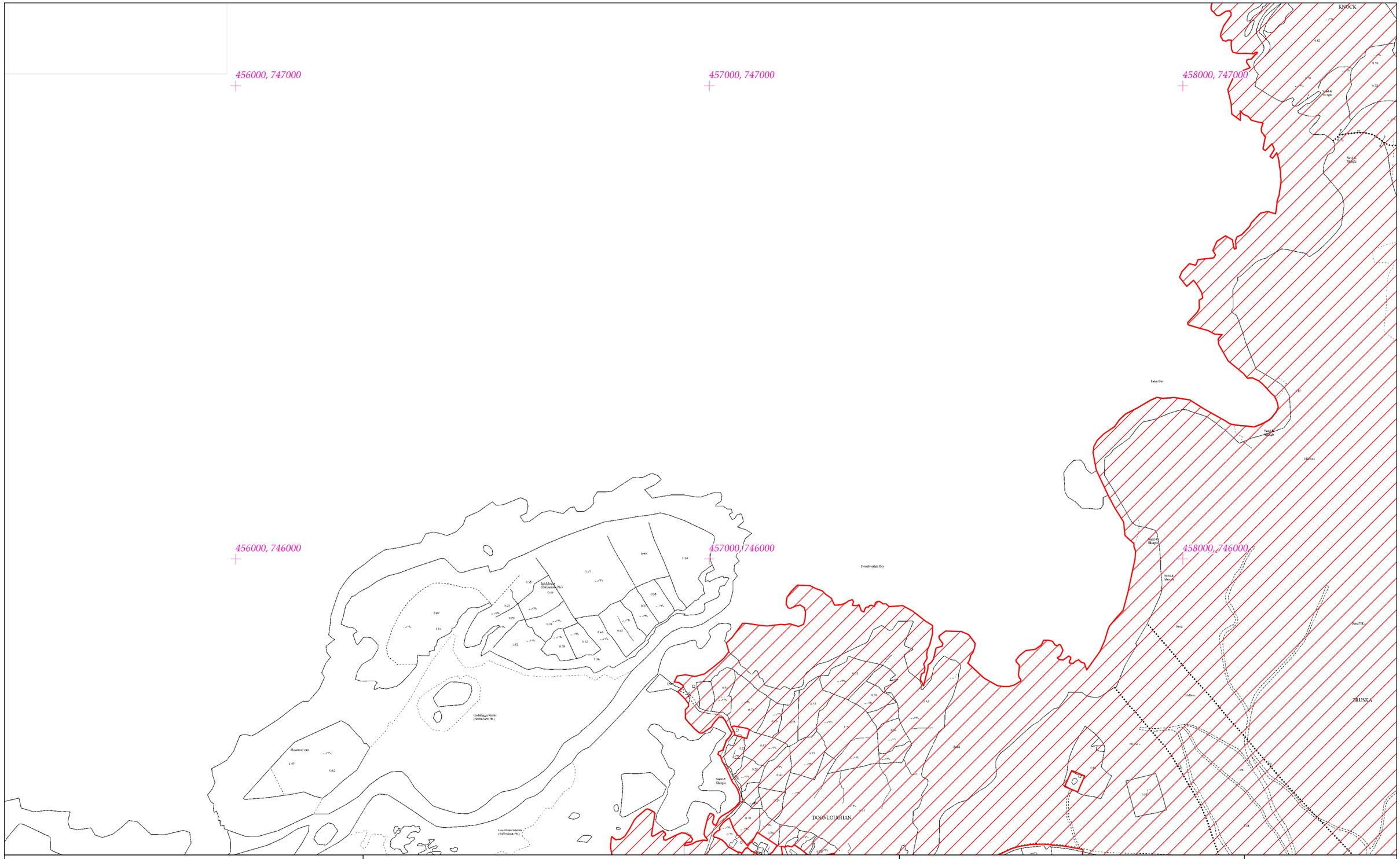

Rialachán 4(1)(b) / Regulation 4(1)(b)

Leathanach 9 de 26 (Co. na Gaillimhe)
Page 9 of 26 (Co. Galway)

LIMISTÉAR FAOI CHAOMHNÚ SPEISIALTA
SPECIAL AREA OF CONSERVATION

LCS Leithinis Cheann Léime
Slyne Head Peninsula SAC

1:5000 O.S. TILE 2929a 9 of 26

SITE CODE
002074

Suirbhéireacht Ordanáis Éireann Ceadúnas Uimhir OSI-NMA-014 © OSi / Rialtas na hÉireann
Ordnance Survey Ireland Licence No. OSI-NMA-014 © Ordnance Survey Ireland / Government of Ireland
Córas Comhordanáidí: Trasteilgean Mercator na hÉireann / Co-ordinate System: Irish Transverse Mercator

0 0.5km
Scála / Scale 1:7,500

Leagan / Version: 3.04

Arna chló an / Printed on: 19/08/2021

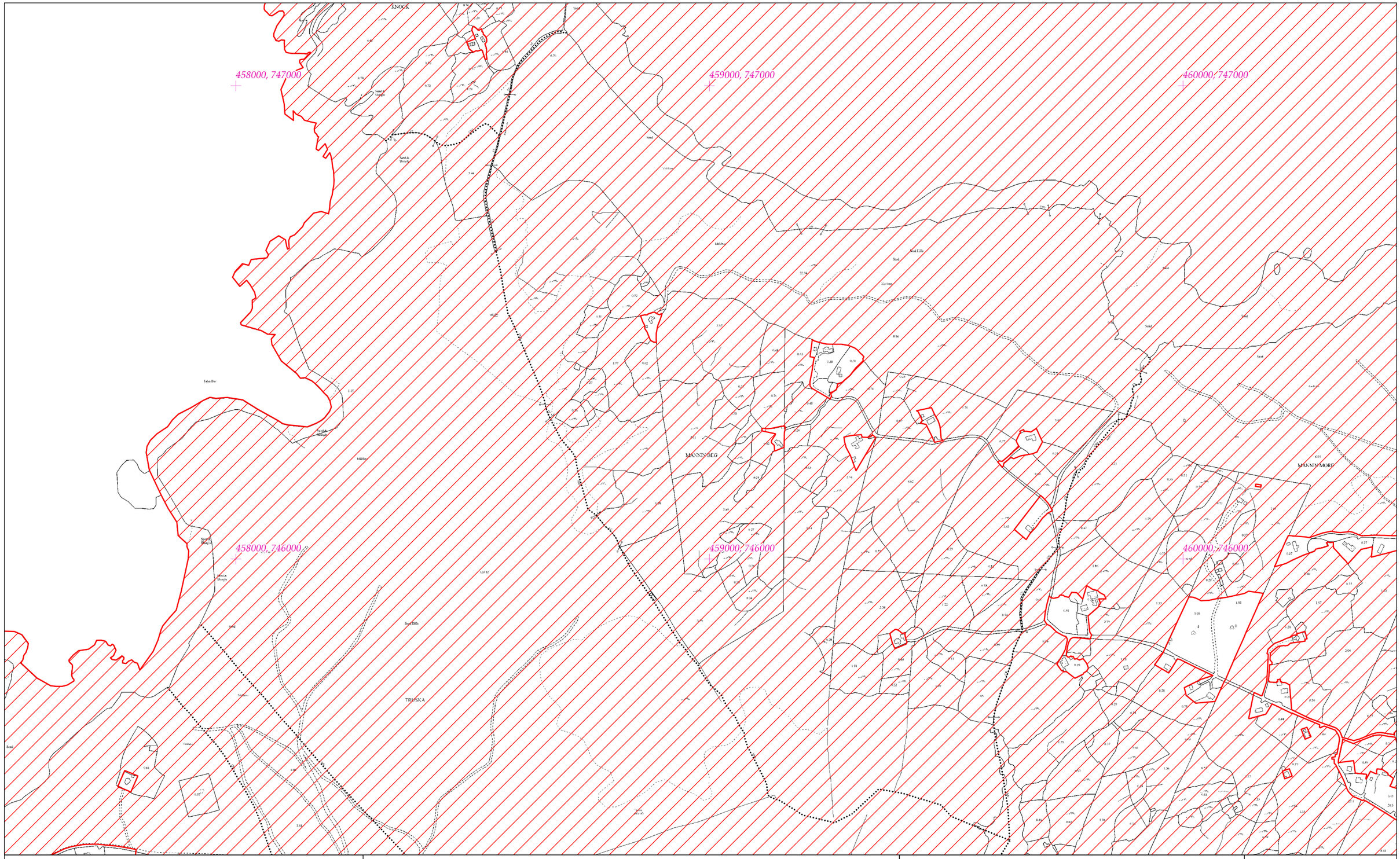

Rialachán 4(1)(b) / Regulation 4(1)(b)

Leathanach 10 de 26 (Co. na Gaillimhe)
Page 10 of 26 (Co. Galway)

LIMISTÉAR FAOI CHAOMHNÚ SPEISIALTA
SPECIAL AREA OF CONSERVATION

Suirbhéireacht Ordanáis Éireann Ceadúnas Uimhir OSI-NMA-014 © OSi / Rialtas na hÉireann
Ordnance Survey Ireland Licence No. OSI-NMA-014 © Ordnance Survey Ireland / Government of Ireland
Córas Comhordanáidí: Trasteilgean Mercator na hÉireann / Co-ordinate System: Irish Transverse Mercator

LCS Leithinis Cheann Léime
Slyne Head Peninsula SAC
1:5000 O.S. TILE 2929b 10 of 26

0 0.5km
Scála / Scale 1:7,500

SITE CODE
002074

Leagan / Version: 3.04

Arna chló an / Printed on: 19/08/2021

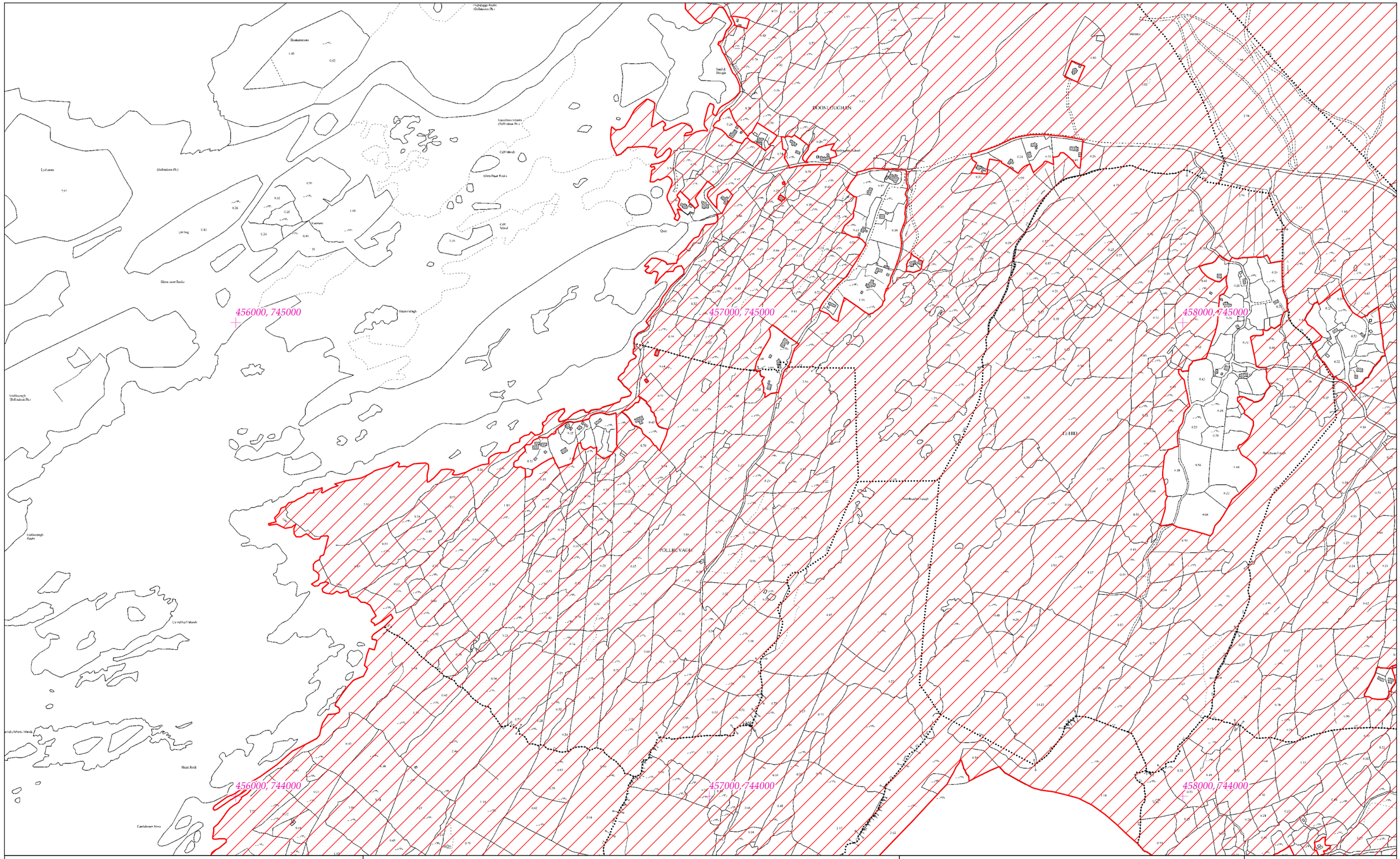

Rialachán 4(1)(b) / Regulation 4(1)(b)

Leathanach 11 de 26 (Co. na Gaillimhe)
Page 11 of 26 (Co. Galway)

LIMISTÉAR FAOI CHAOMHNÚ SPEISIALTA
SPECIAL AREA OF CONSERVATION

LCS Leithinis Cheann Léime
Slyne Head Peninsula SAC

1:5000 O.S. TILE 2929c 11 of 26

SITE CODE
002074

Suirbhéireacht Ordanáis Éireann Ceadúnas Uimhir OSI-NMA-014 © OSi / Rialtas na hÉireann
Ordnance Survey Ireland Licence No. OSI-NMA-014 © Ordnance Survey Ireland / Government of Ireland
Córas Comhordanáidí: Trasteilgean Mercator na hÉireann / Co-ordinate System: Irish Transverse Mercator

0 0.5km
Scála / Scale 1:7,500

Leagan / Version: 3.04

Arna chló an / Printed on: 19/08/2021

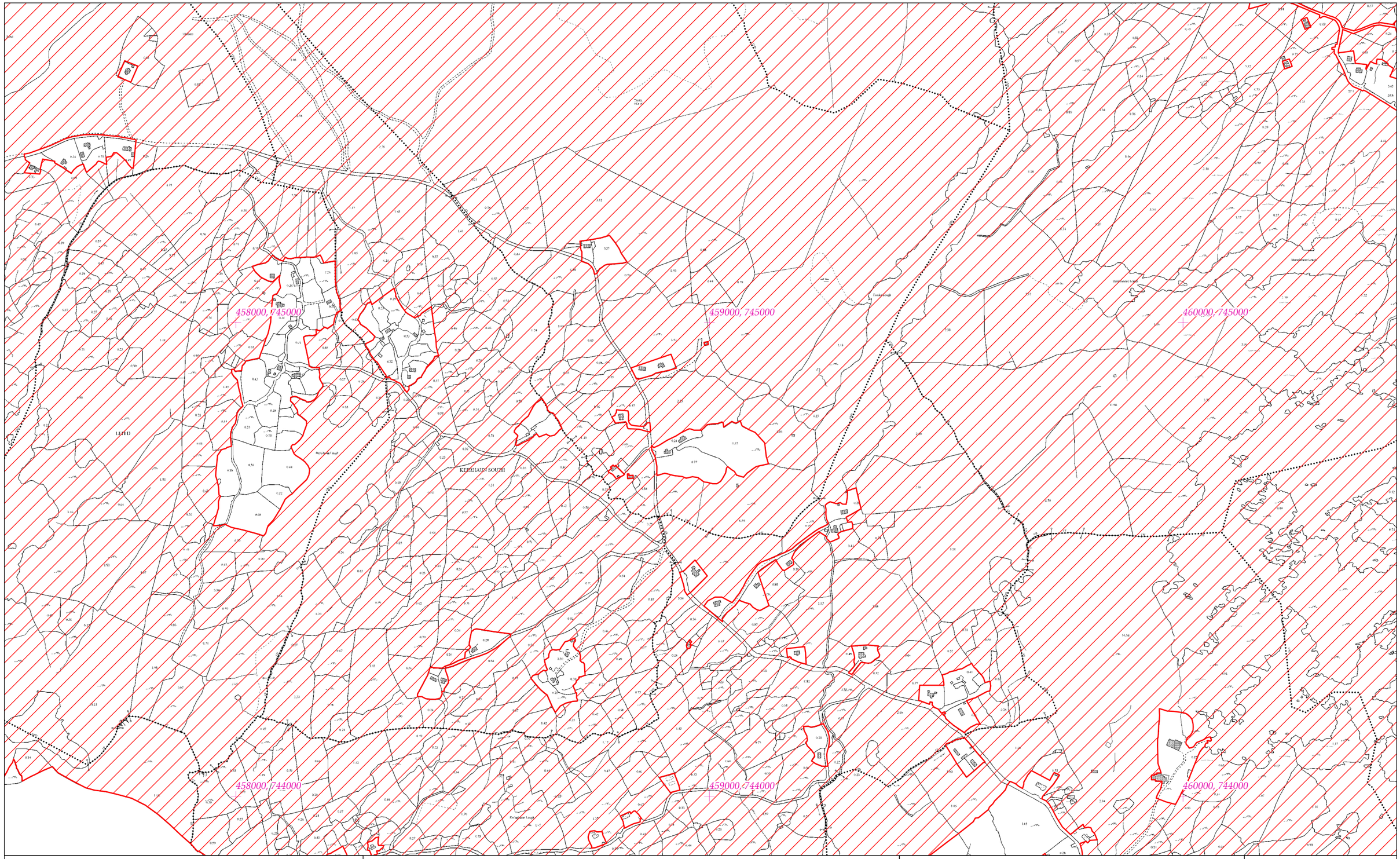

Rialachán 4(1)(b) / Regulation 4(1)(b)

Leathanach 12 de 26 (Co. na Gaillimhe)
Page 12 of 26 (Co. Galway)

LIMISTÉAR FAOI CHAOMHNÚ SPEISIALTA
SPECIAL AREA OF CONSERVATION

LCS Leithinis Cheann Léime
Slyne Head Peninsula SAC

1:5000 O.S. TILE 2929d 12 of 26

SITE CODE
002074

Suirbhéireacht Ordanáis Éireann Ceadúnas Uimhir OSI-NMA-014 © OSi / Rialtas na hÉireann
Ordnance Survey Ireland Licence No. OSI-NMA-014 © Ordnance Survey Ireland / Government of Ireland
Córas Comhordanáidí: Trasteilgean Mercator na hÉireann / Co-ordinate System: Irish Transverse Mercator

0 0.5km

Scála / Scale 1:7,500

Leagan / Version: 3.04

Arna chló an / Printed on: 19/08/2021

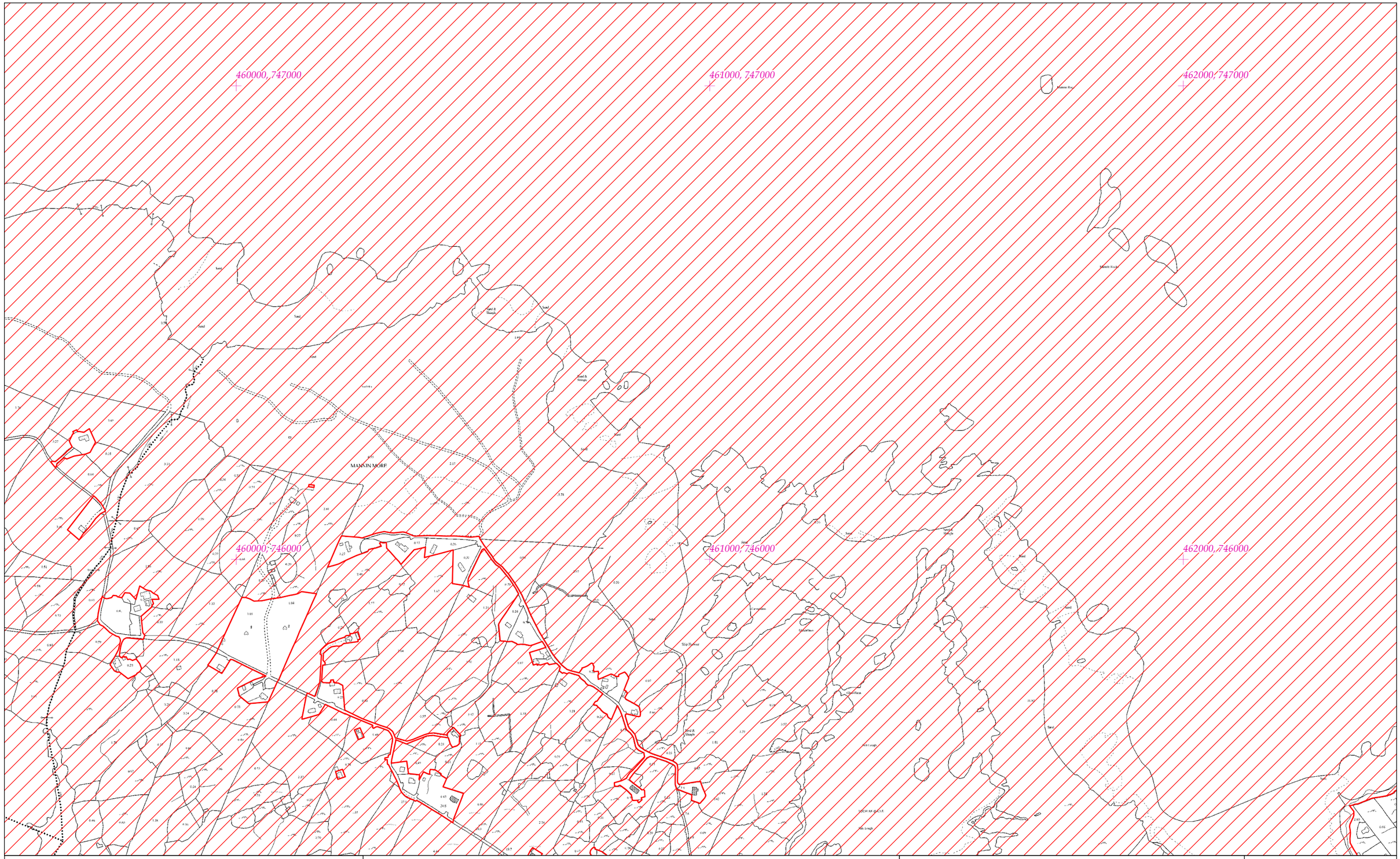

Rialachán 4(1)(b) / Regulation 4(1)(b)

Leathanach 13 de 26 (Co. na Gaillimhe)
Page 13 of 26 (Co. Galway)

LIMISTÉAR FAOI CHAOMHNÚ SPEISIALTA
SPECIAL AREA OF CONSERVATION

LCS Leithinis Cheann Léime
Slyne Head Peninsula SAC

1:5000 O.S. TILE 2930a 13 of 26

SITE CODE
002074

Suirbhéireacht Ordanáis Éireann Ceadúnas Uimhir OSI-NMA-014 © OSi / Rialtas na hÉireann
Ordnance Survey Ireland Licence No. OSI-NMA-014 © Ordnance Survey Ireland / Government of Ireland
Córas Comhordanáidí: Trasteilgean Mercator na hÉireann / Co-ordinate System: Irish Transverse Mercator

0 0.5km
Scála / Scale 1:7,500

Leagan / Version: 3.04

Arna chló an / Printed on: 19/08/2021

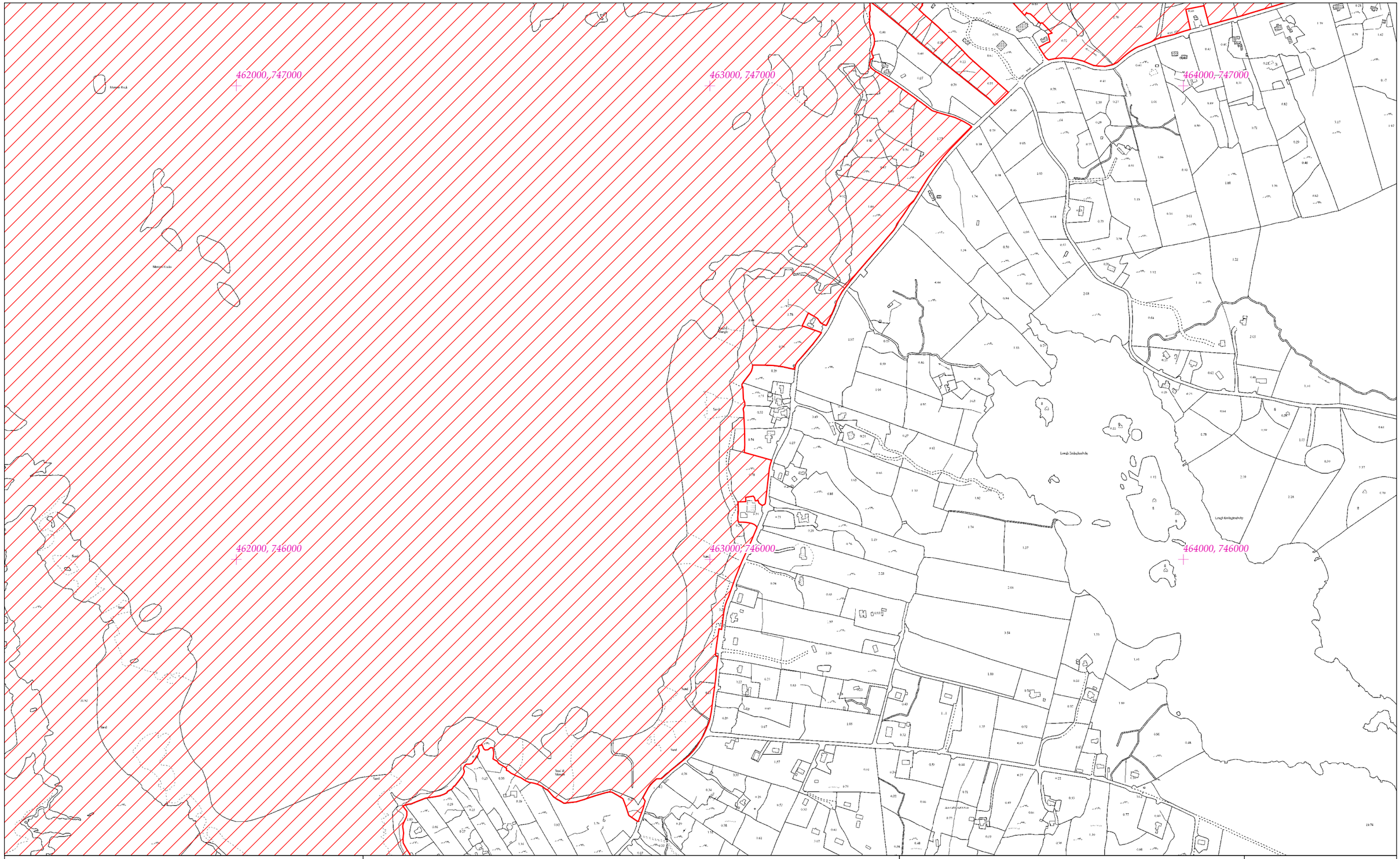

Rialachán 4(1)(b) / Regulation 4(1)(b)

Leathanach 14 de 26 (Co. na Gaillimhe)
Page 14 of 26 (Co. Galway)

LIMISTÉAR FAOI CHAOMHNÚ SPEISIALTA
SPECIAL AREA OF CONSERVATION

LCS Leithinis Cheann Léime
Slyne Head Peninsula SAC

1:5000 O.S. TILE 2930b 14 of 26

SITE CODE
002074

Suirbhéireacht Ordanáis Éireann Ceadúnas Uimhir OSI-NMA-014 © OSi / Rialtas na hÉireann
Ordnance Survey Ireland Licence No. OSI-NMA-014 © Ordnance Survey Ireland / Government of Ireland
Córas Comhordanáidí: Trasteilgean Mercator na hÉireann / Co-ordinate System: Irish Transverse Mercator

0 0.5km
Scála / Scale 1:7,500

Leagan / Version: 3.04

Arna chló an / Printed on: 19/08/2021

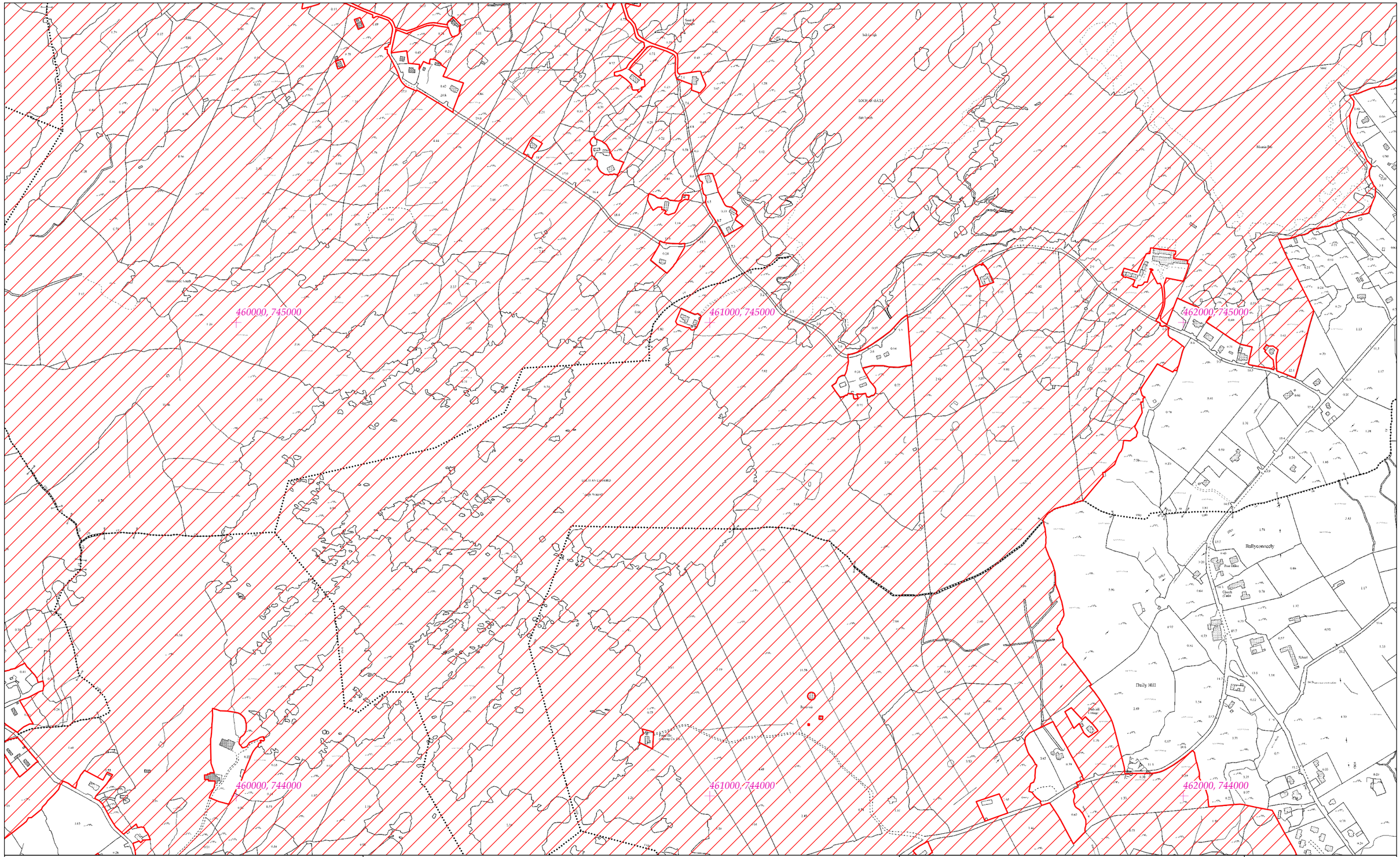

Rialachán 4(1)(b) / Regulation 4(1)(b)

Leathanach 15 de 26 (Co. na Gaillimhe)
Page 15 of 26 (Co. Galway)

LIMISTÉAR FAOI CHAOMHNÚ SPEISIALTA
SPECIAL AREA OF CONSERVATION

LCS Leithinis Cheann Léime
Slyne Head Peninsula SAC

1:5000 O.S. TILE 2930c 15 of 26

SITE CODE
002074

Suirbhéireacht Ordanáis Éireann Ceadúnas Uimhir OSI-NMA-014 © OSi / Rialtas na hÉireann
Ordnance Survey Ireland Licence No. OSI-NMA-014 © Ordnance Survey Ireland / Government of Ireland
Córas Comhordanáidí: Trasteilgean Mercator na hÉireann / Co-ordinate System: Irish Transverse Mercator

0 0.5km
Scála / Scale 1:7,500

Leagan / Version: 3.04

Arna chló an / Printed on: 19/08/2021

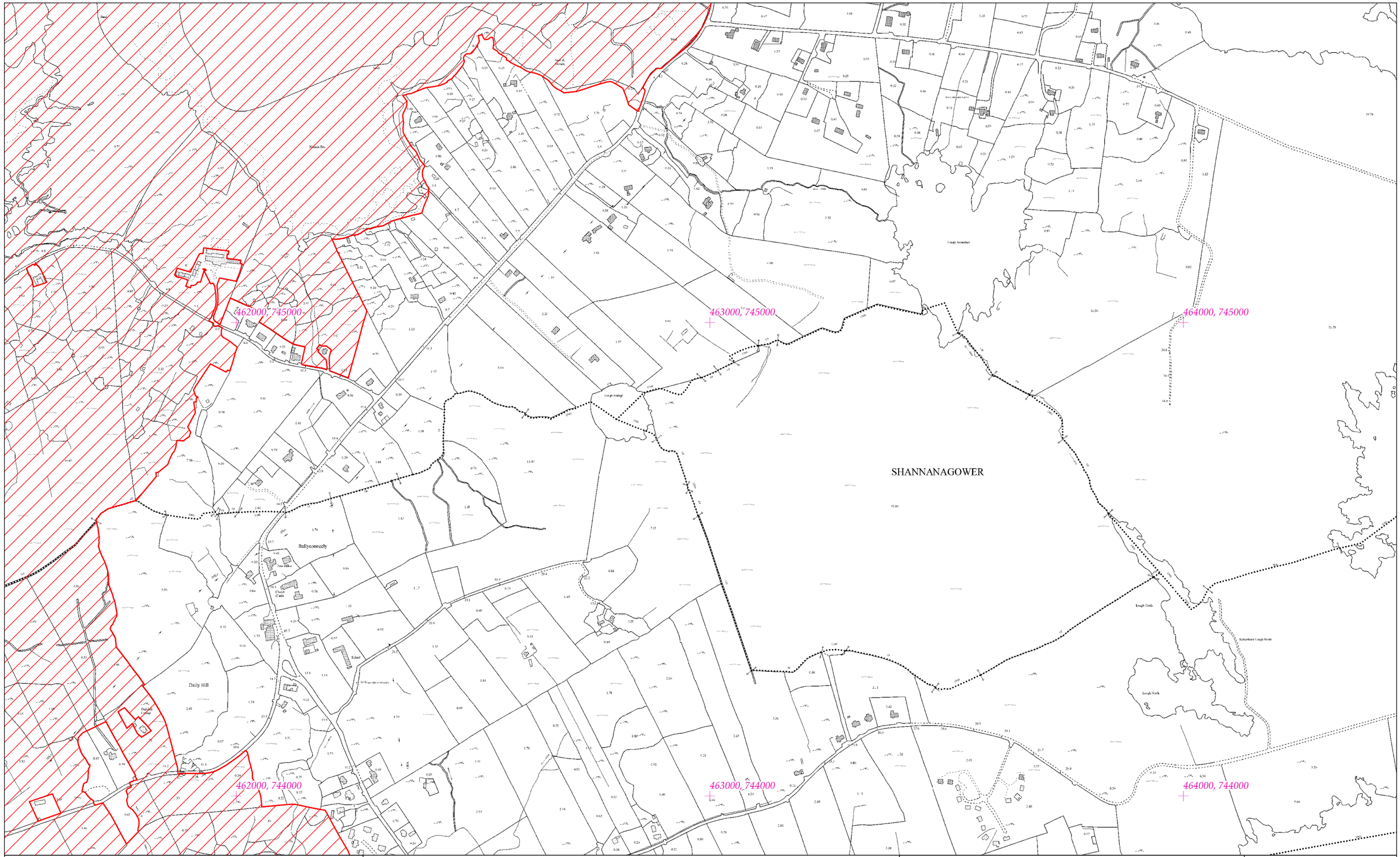

Rialachán 4(1)(b) / Regulation 4(1)(b)

Leathanach 16 de 26 (Co. na Gaillimhe)
Page 16 of 26 (Co. Galway)

LIMISTÉAR FAOI CHAOMHNÚ SPEISIALTA
SPECIAL AREA OF CONSERVATION

LCS Leithinis Cheann Léime
Slyne Head Peninsula SAC

1:5000 O.S. TILE 2930d 16 of 26

SITE CODE
002074

Suirbhéireacht Ordanáis Éireann Ceadúnas Uimhir OSI-NMA-014 © OSi / Rialtas na hÉireann
Ordnance Survey Ireland Licence No. OSI-NMA-014 © Ordnance Survey Ireland / Government of Ireland
Córas Comhordanáidí: Trasteilgean Mercator na hÉireann / Co-ordinate System: Irish Transverse Mercator

0 0.5km
Scála / Scale 1:7,500

Leagan / Version: 3.04

Arna chló an / Printed on: 19/08/2021

Rialachán 4(1)(b) / Regulation 4(1)(b)

Leathanach 17 de 26 (Co. na Gaillimhe)
Page 17 of 26 (Co. Galway)

LIMISTÉAR FAOI CHAOMHNÚ SPEISIALTA
SPECIAL AREA OF CONSERVATION

Suirbhéireacht Ordanáis Éireann Ceadúnas Uimhir OSI-NMA-014 © OSi / Rialtas na hÉireann
Ordnance Survey Ireland Licence No. OSI-NMA-014 © Ordnance Survey Ireland / Government of Ireland
Córas Comhordanáidí: Trasteilgean Mercator na hÉireann / Co-ordinate System: Irish Transverse Mercator

LCS Leithinis Cheann Léime
Slyne Head Peninsula SAC

1:5000 O.S. TILE 2998b 17 of 26

0 0.5 km

Scála / Scale 1:7,500

SITE CODE
002074

Leagan / Version: 3.04

Arna chló an / Printed on: 19/08/2021

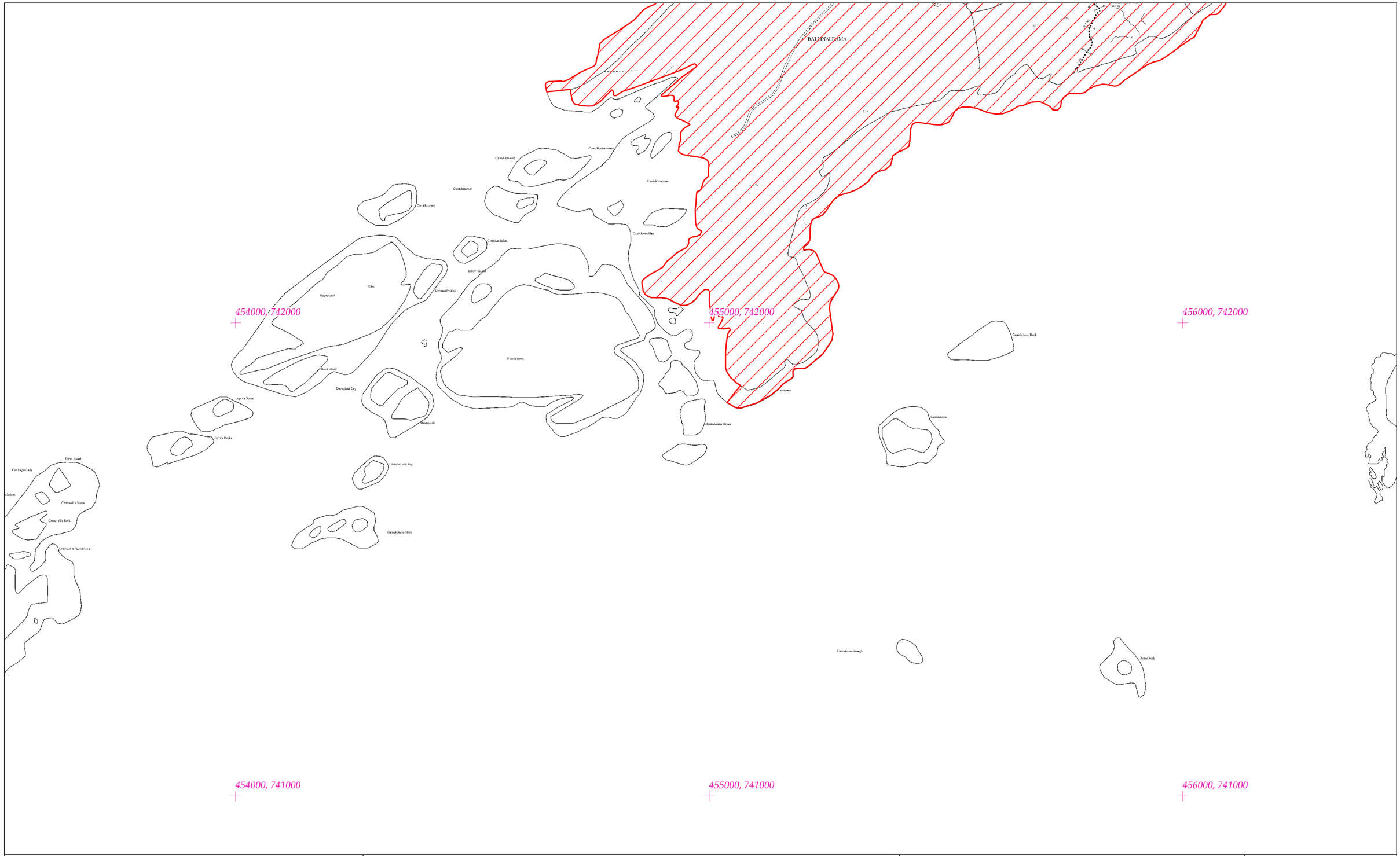

Rialachán 4(1)(b) / Regulation 4(1)(b)	LIMISTÉAR FAOI CHAOMHNÚ SPEISIALTA SPECIAL AREA OF CONSERVATION	LCS Leithinis Cheann Léime Slyne Head Peninsula SAC 1:5000 O.S. TILE 2998d 18 of 26	SITE CODE 002074
Leathanach 18 de 26 (Co. na Gaillimhe) Page 18 of 26 (Co. Galway)	**Suirbhéireacht Ordanáis Éireann Ceadúnas Uimhir OSI-NMA-014 © OSi / Rialtas na hÉireann** **Ordnance Survey Ireland Licence No. OSI-NMA-014 © Ordnance Survey Ireland / Government of Ireland** **Córas Comhordanáidí: Trasteilgean Mercator na hÉireann / Co-ordinate System: Irish Transverse Mercator**	0 0.5km Scála / Scale 1:7,500	Leagan / Version: 3.04 Arna chló an / Printed on: 19/08/2021

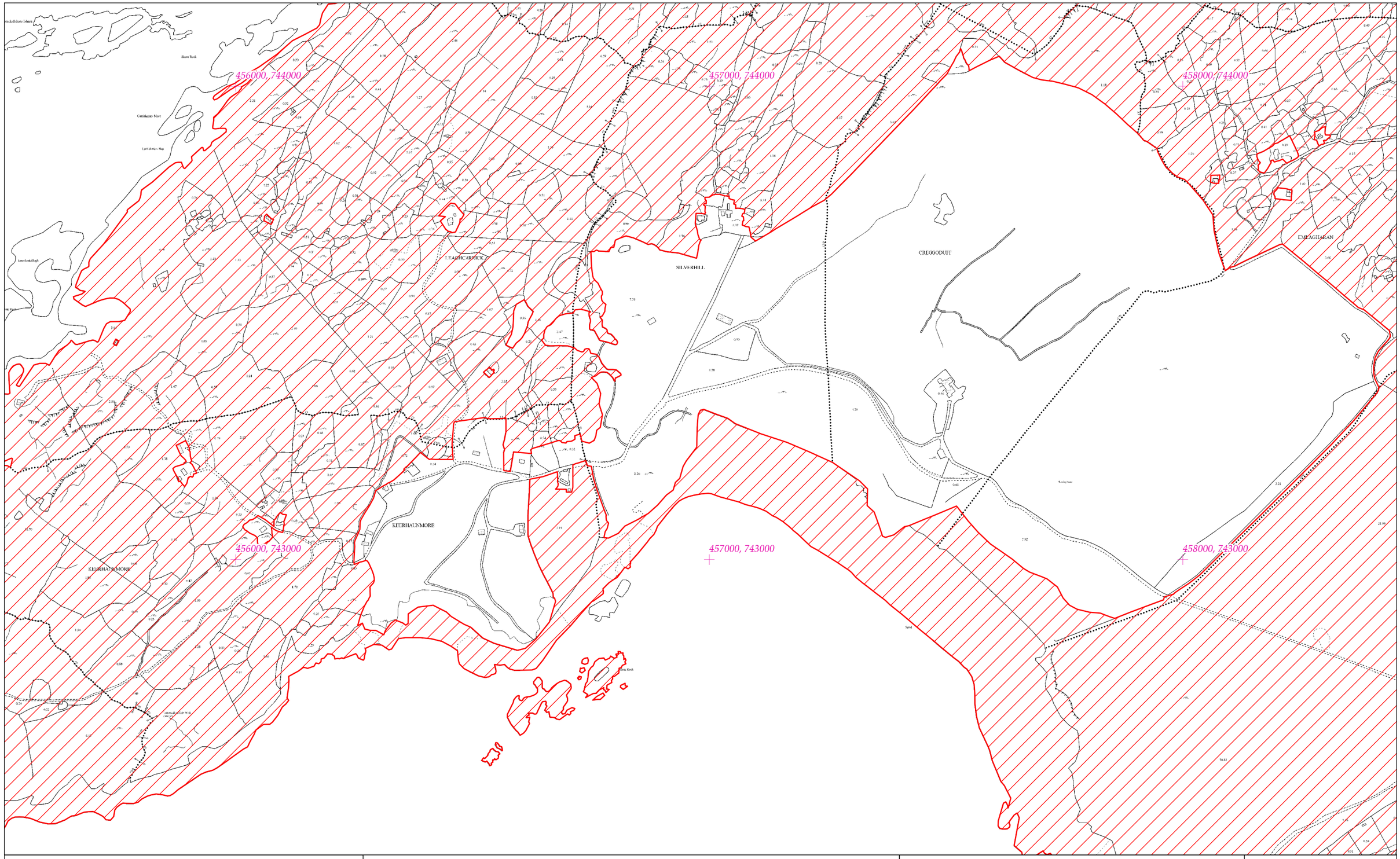

Rialachán 4(1)(b) / Regulation 4(1)(b)

Leathanach 19 de 26 (Co. na Gaillimhe)
Page 19 of 26 (Co. Galway)

LIMISTÉAR FAOI CHAOMHNÚ SPEISIALTA
SPECIAL AREA OF CONSERVATION

LCS Leithinis Cheann Léime
Slyne Head Peninsula SAC

1:5000 O.S. TILE 2999a 19 of 26

SITE CODE
002074

Suirbhéireacht Ordanáis Éireann Ceadúnas Uimhir OSI-NMA-014 © OSi / Rialtas na hÉireann
Ordnance Survey Ireland Licence No. OSI-NMA-014 © Ordnance Survey Ireland / Government of Ireland
Córas Comhordanáidí: Trasteilgean Mercator na hÉireann / Co-ordinate System: Irish Transverse Mercator

0 0.5km
Scála / Scale 1:7,500

Leagan / Version: 3.04

Arna chló an / Printed on: 19/08/2021

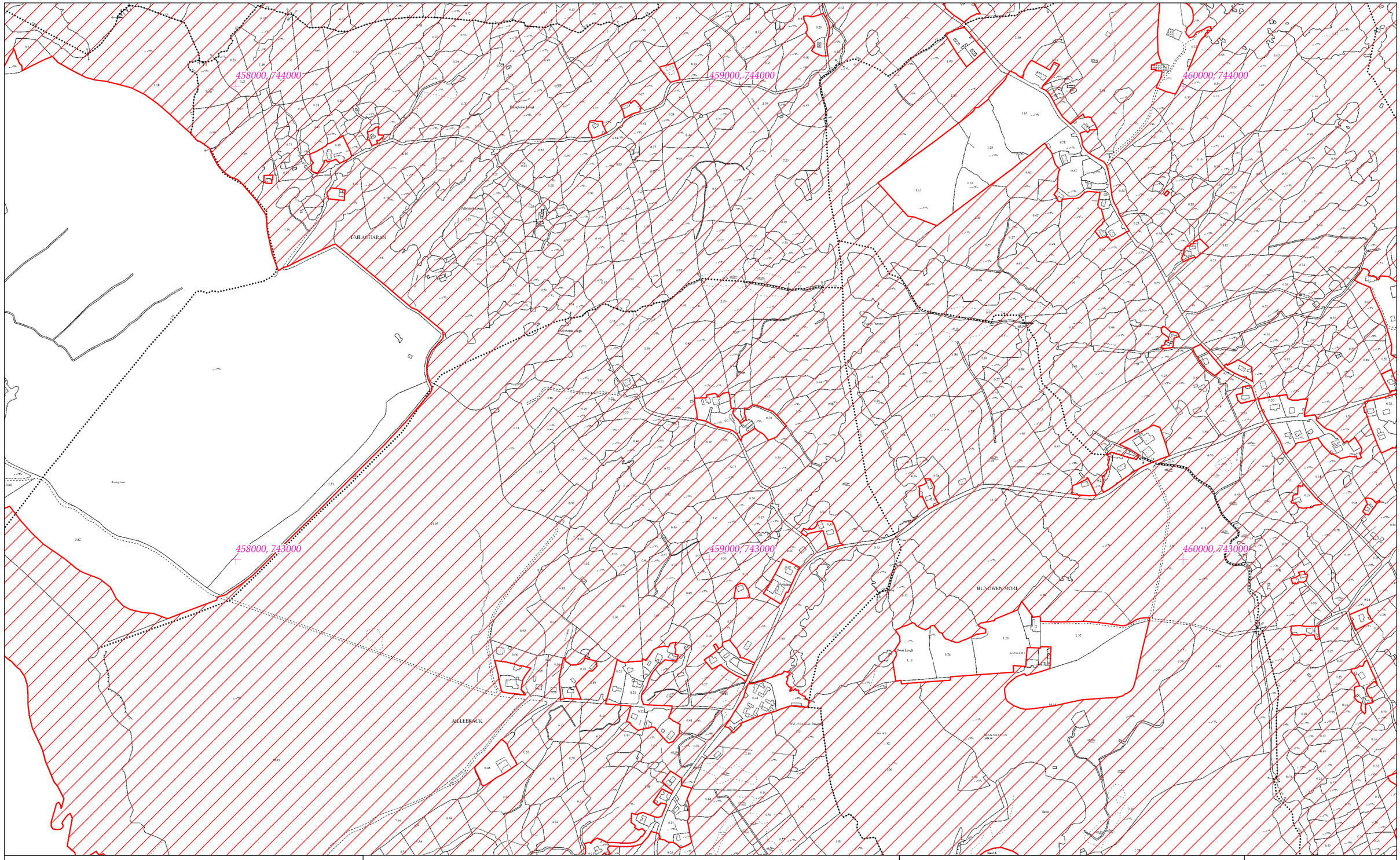

Rialachán 4(1)(b) / Regulation 4(1)(b)

Leathanach 20 de 26 (Co. na Gaillimhe)
Page 20 of 26 (Co. Galway)

LIMISTÉAR FAOI CHAOMHNÚ SPEISIALTA
SPECIAL AREA OF CONSERVATION

LCS Leithinis Cheann Léime
Slyne Head Peninsula SAC

1:5000 O.S. TILE 2999b 20 of 26

SITE CODE
002074

Suirbhéireacht Ordanáis Éireann Ceadúnas Uimhir OSI-NMA-014 © OSi / Rialtas na hÉireann
Ordnance Survey Ireland Licence No. OSI-NMA-014 © Ordnance Survey Ireland / Government of Ireland
Córas Comhordanáidí: Trasteilgean Mercator na hÉireann / Co-ordinate System: Irish Transverse Mercator

0 0.5 km
Scála / Scale 1:7,500

Leagan / Version: 3.04

Arna chló an / Printed on: 19/08/2021

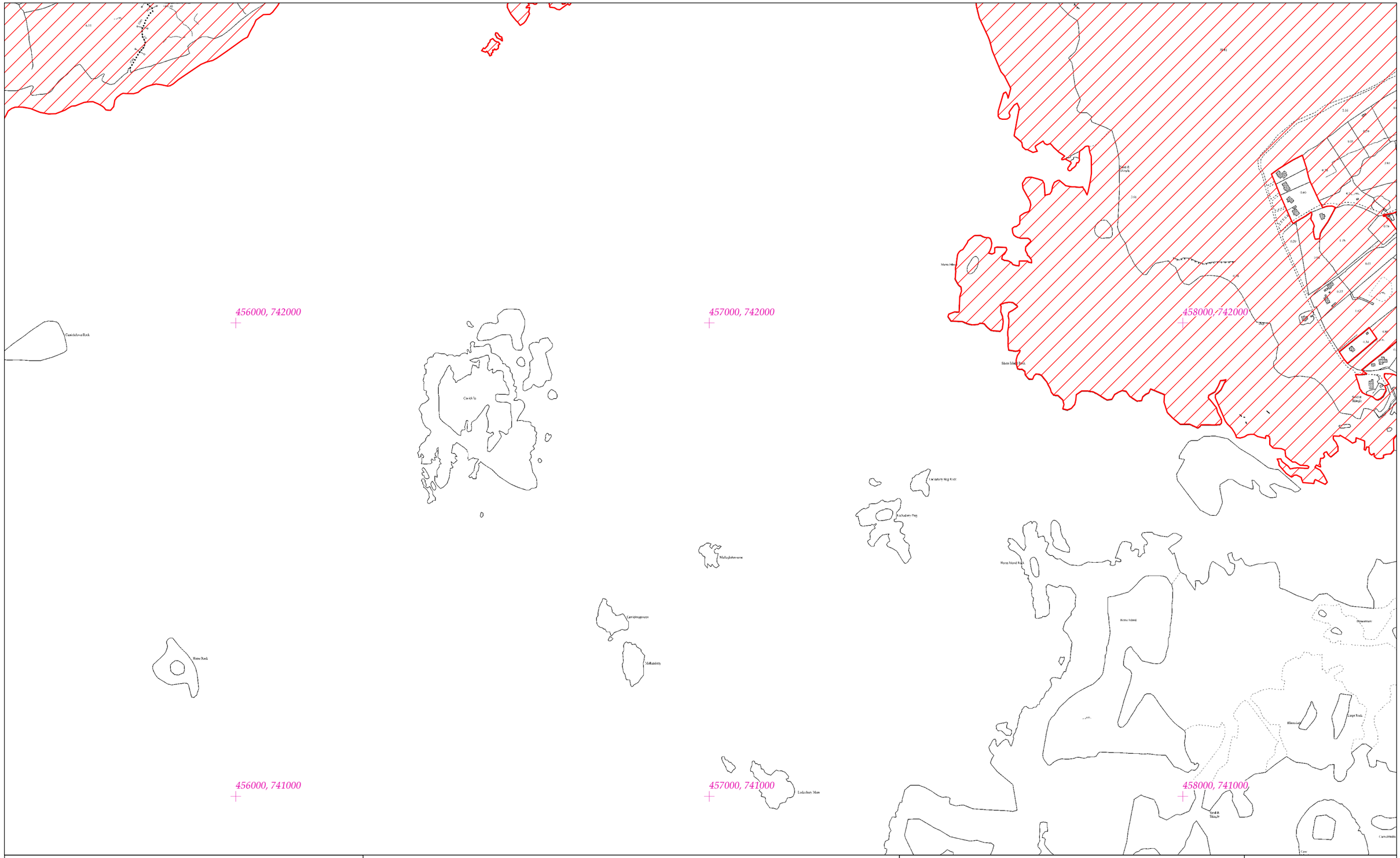

Rialachán 4(1)(b) / Regulation 4(1)(b)

Leathanach 21 de 26 (Co. na Gaillimhe)
Page 21 of 26 (Co. Galway)

LIMISTÉAR FAOI CHAOMHNÚ SPEISIALTA
SPECIAL AREA OF CONSERVATION

LCS Leithinis Cheann Léime
Slyne Head Peninsula SAC

1:5000 O.S. TILE 2999c 21 of 26

SITE CODE
002074

Suirbhéireacht Ordanáis Éireann Ceadúnas Uimhir OSI-NMA-014 © OSi / Rialtas na hÉireann
Ordnance Survey Ireland Licence No. OSI-NMA-014 © Ordnance Survey Ireland / Government of Ireland
Córas Comhordanáidí: Trasteilgean Mercator na hÉireann / Co-ordinate System: Irish Transverse Mercator

0 0.5km
Scála / Scale 1:7,500

Leagan / Version: 3.04

Arna chló an / Printed on: 19/08/2021

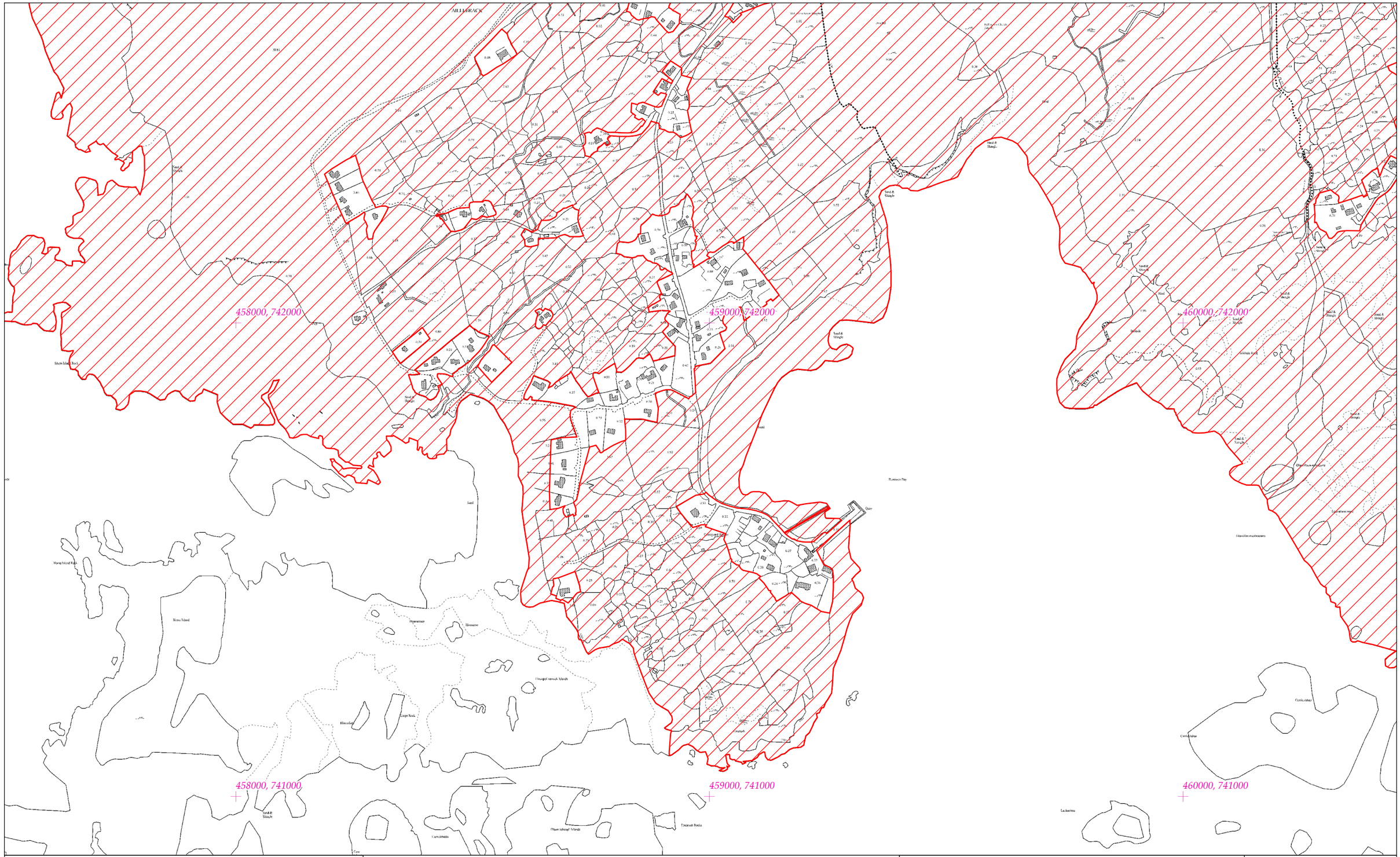

Rialachán 4(1)(b) / Regulation 4(1)(b)

Leathanach 22 de 26 (Co. na Gaillimhe)
Page 22 of 26 (Co. Galway)

LIMISTÉAR FAOI CHAOMHNÚ SPEISIALTA
SPECIAL AREA OF CONSERVATION

Suirbhéireacht Ordanáis Éireann Ceadúnas Uimhir OSI-NMA-014 © OSi / Rialtas na hÉireann
Ordnance Survey Ireland Licence No. OSI-NMA-014 © Ordnance Survey Ireland / Government of Ireland
Córas Comhordanáidí: Trasteilgean Mercator na hÉireann / Co-ordinate System: Irish Transverse Mercator

LCS Leithinis Cheann Léime
Slyne Head Peninsula SAC
1:5000 O.S. TILE 2999d 22 of 26

0 0.5km
Scála / Scale 1:7,500

SITE CODE
002074

Leagan / Version: 3.04

Arna chló an / Printed on: 19/08/2021

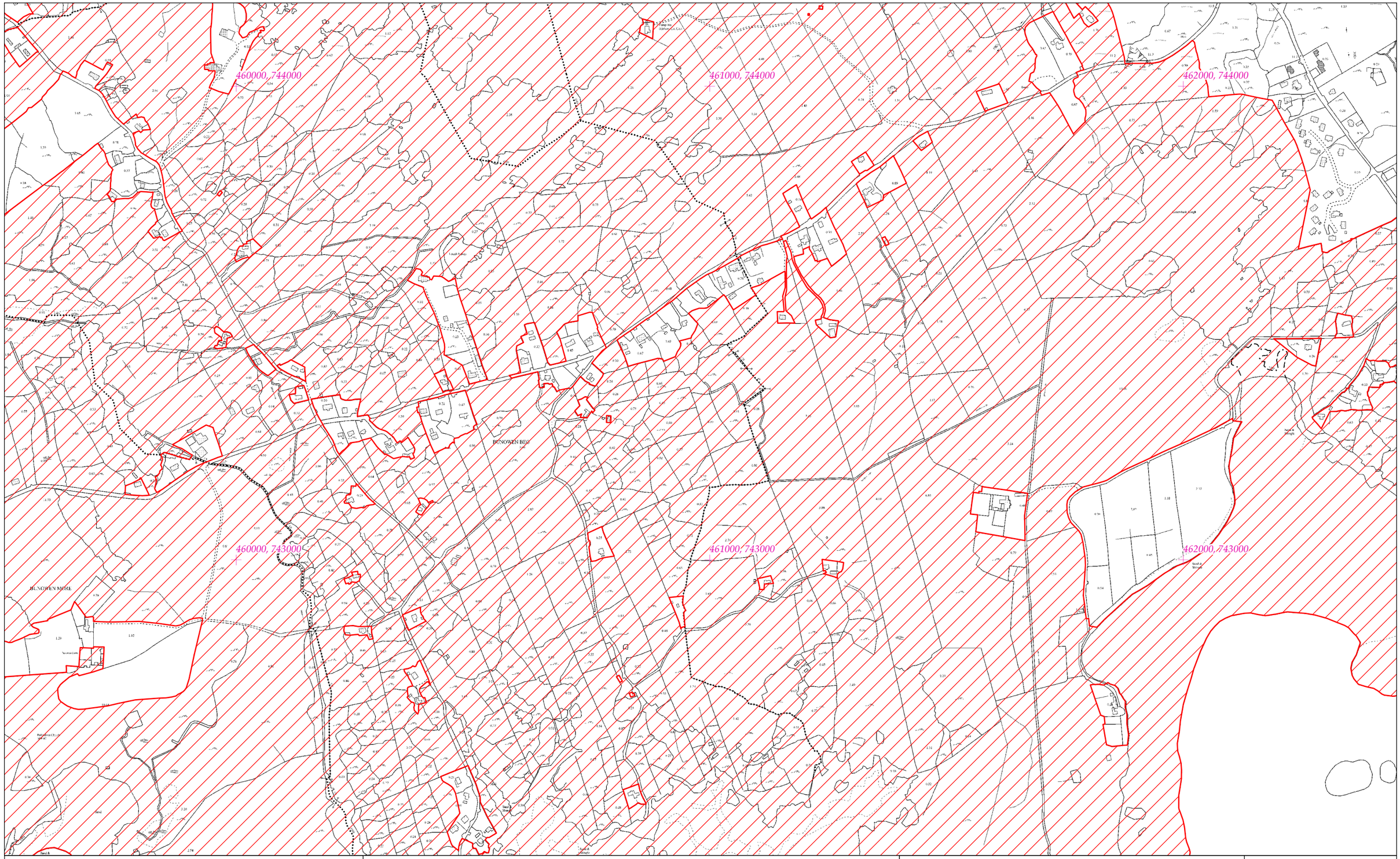

Rialachán 4(1)(b) / Regulation 4(1)(b)

Leathanach 23 de 26 (Co. na Gaillimhe)
Page 23 of 26 (Co. Galway)

LIMISTÉAR FAOI CHAOMHNÚ SPEISIALTA
SPECIAL AREA OF CONSERVATION

LCS Leithinis Cheann Léime
Slyne Head Peninsula SAC

1:5000 O.S. TILE 3000a 23 of 26

SITE CODE
002074

Suirbhéireacht Ordanáis Éireann Ceadúnas Uimhir OSI-NMA-014 © OSi / Rialtas na hÉireann
Ordnance Survey Ireland Licence No. OSI-NMA-014 © Ordnance Survey Ireland / Government of Ireland
Córas Comhordanáidí: Trasteilgean Mercator na hÉireann / Co-ordinate System: Irish Transverse Mercator

0 0.5km
Scála / Scale 1:7,500

Leagan / Version: 3.04

Arna chló an / Printed on: 19/08/2021

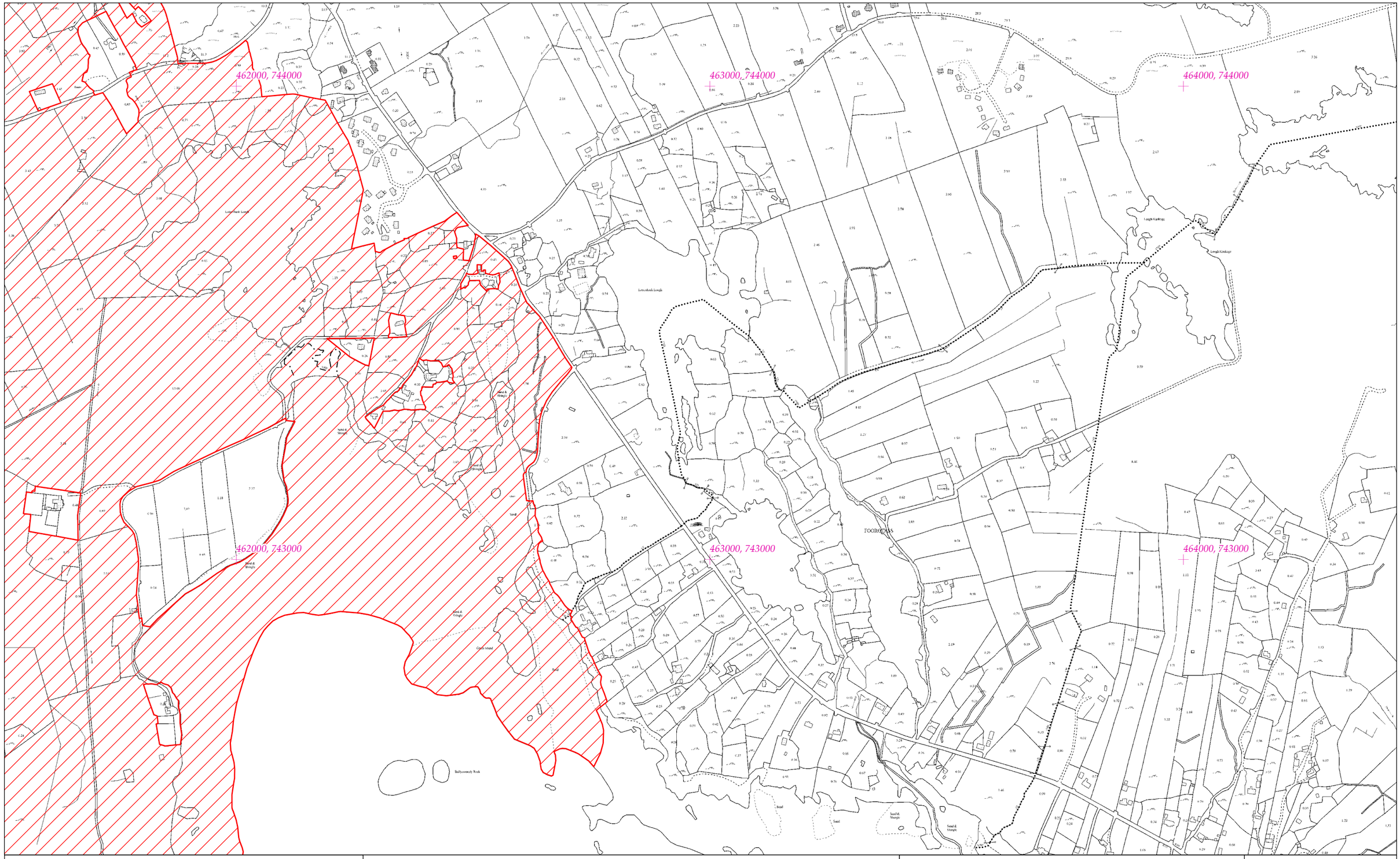

Rialachán 4(1)(b) / Regulation 4(1)(b)

Leathanach 24 de 26 (Co. na Gaillimhe)
Page 24 of 26 (Co. Galway)

LIMISTÉAR FAOI CHAOMHNÚ SPEISIALTA
SPECIAL AREA OF CONSERVATION

LCS Leithinis Cheann Léime
Slyne Head Peninsula SAC

1:5000 O.S. TILE 3000b 24 of 26

SITE CODE
002074

Suirbhéireacht Ordanáis Éireann Ceadúnas Uimhir OSI-NMA-014 © OSi / Rialtas na hÉireann
Ordnance Survey Ireland Licence No. OSI-NMA-014 © Ordnance Survey Ireland / Government of Ireland
Córas Comhordanáidí: Trasteilgean Mercator na hÉireann / Co-ordinate System: Irish Transverse Mercator

0 0.5km
Scála / Scale 1:7,500

Leagan / Version: 3.04

Arna chló an / Printed on: 19/08/2021

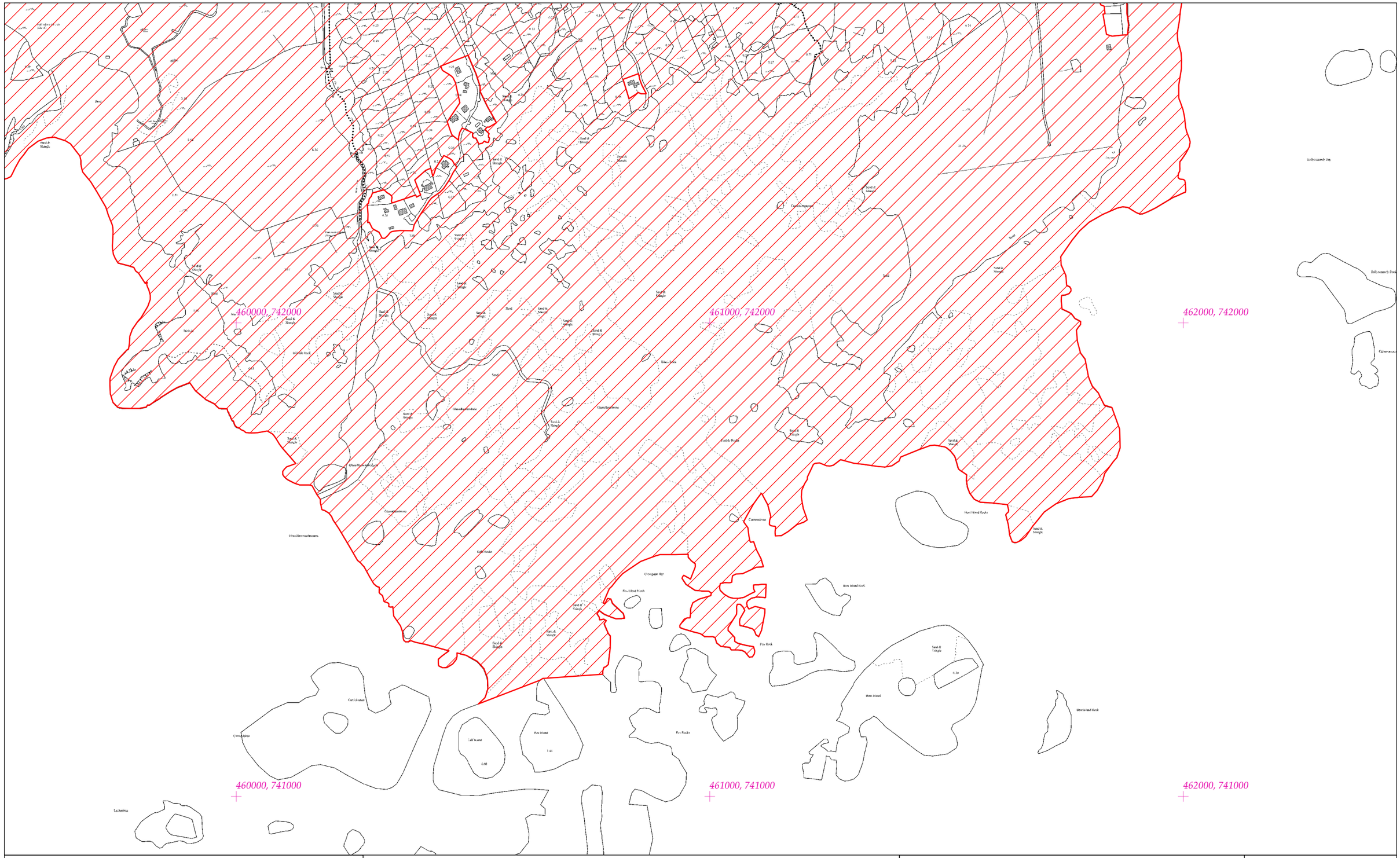

Rialachán 4(1)(b) / Regulation 4(1)(b)

Leathanach 25 de 26 (Co. na Gaillimhe)
Page 25 of 26 (Co. Galway)

LIMISTÉAR FAOI CHAOMHNÚ SPEISIALTA
SPECIAL AREA OF CONSERVATION

Suirbhéireacht Ordanáis Éireann Ceadúnas Uimhir OSI-NMA-014 © OSi / Rialtas na hÉireann
Ordnance Survey Ireland Licence No. OSI-NMA-014 © Ordnance Survey Ireland / Government of Ireland
Córas Comhordanáidí: Trasteilgean Mercator na hÉireann / Co-ordinate System: Irish Transverse Mercator

LCS Leithinis Cheann Léime
Slyne Head Peninsula SAC

1:5000 O.S. TILE 3000c 25 of 26

0 0.5km

Scála / Scale 1:7,500

SITE CODE
002074

Leagan / Version: 3.04

Arna chló an / Printed on: 19/08/2021

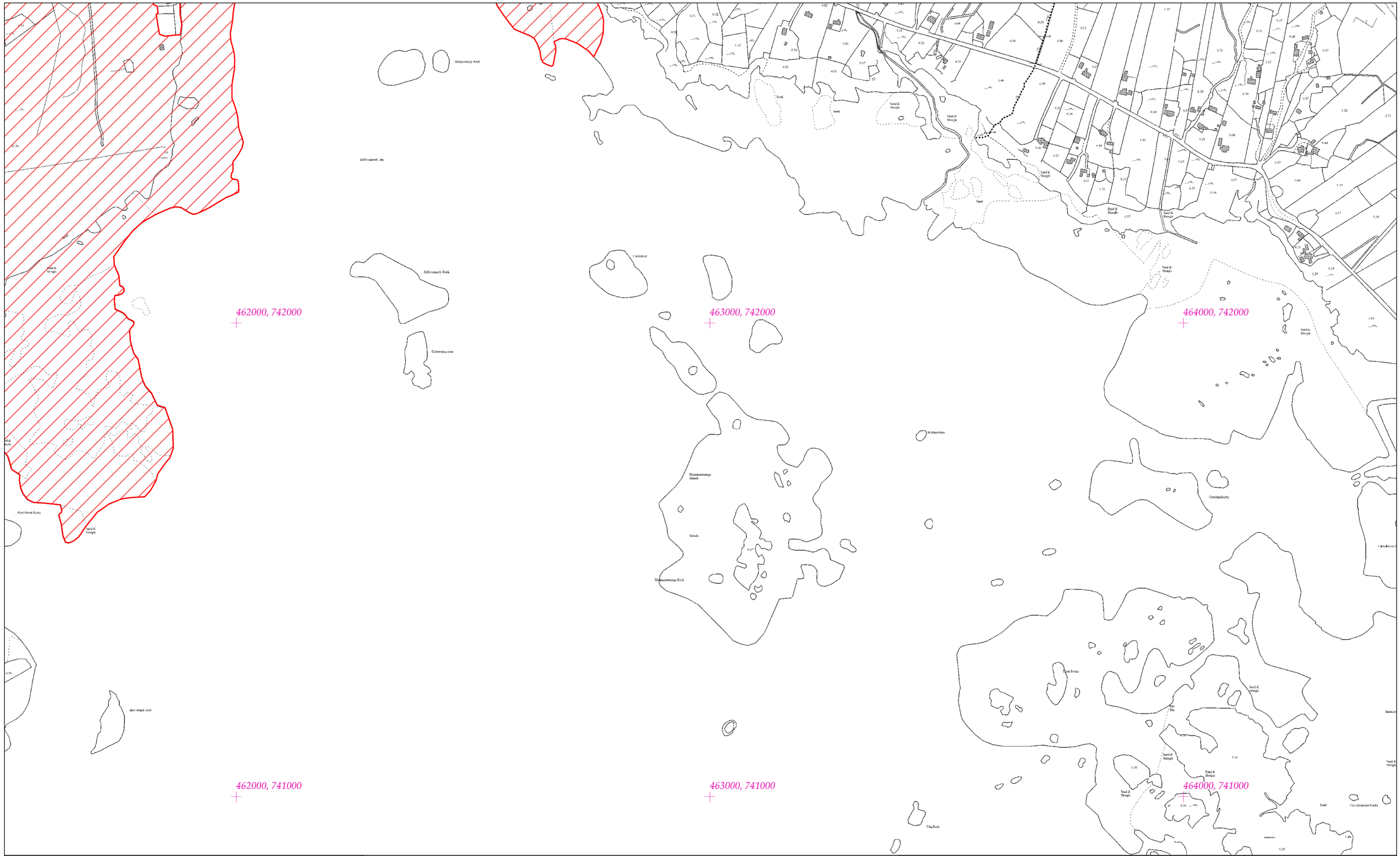

Rialachán 4(1)(b) / Regulation 4(1)(b)

Leathanach 26 de 26 (Co. na Gaillimhe)
Page 26 of 26 (Co. Galway)

LIMISTÉAR FAOI CHAOMHNÚ SPEISIALTA
SPECIAL AREA OF CONSERVATION

Suirbhéireacht Ordanáis Éireann Ceadúnas Uimhir OSI-NMA-014 © OSi / Rialtas na hÉireann
Ordnance Survey Ireland Licence No. OSI-NMA-014 © Ordnance Survey Ireland / Government of Ireland
Córas Comhordanáidí: Trasteilgean Mercator na hÉireann / Co-ordinate System: Irish Transverse Mercator

LCS Leithinis Cheann Léime
Slyne Head Peninsula SAC

1:5000 O.S. TILE 3000d 26 of 26

0 0.5km
Scála / Scale 1:7,500

SITE CODE
002074

Leagan / Version: 3.04

Arna chló an / Printed on: 19/08/2021