



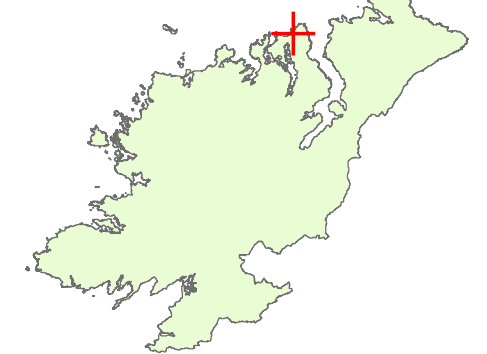
# Sceideal 1 / Schedule 1

## LIMISTÉAR FAOI CHAOMHNÚ SPEISIALTA SPECIAL AREA OF CONSERVATION

-  Limistéar faoi Chaomhnú Speisialta  
Special Area of Conservation
-  Rialachán 4(1)(b) Innéacs Mapa Mionsonraithe  
Regulation 4(1)(b) Detail Map Index

LCS Bhaile Uí Fhuaruisce go Cionn Fhánada  
Ballyhoorisky Point to Fanad Head SAC  
001975

Achar / Area 1,226.23 ha



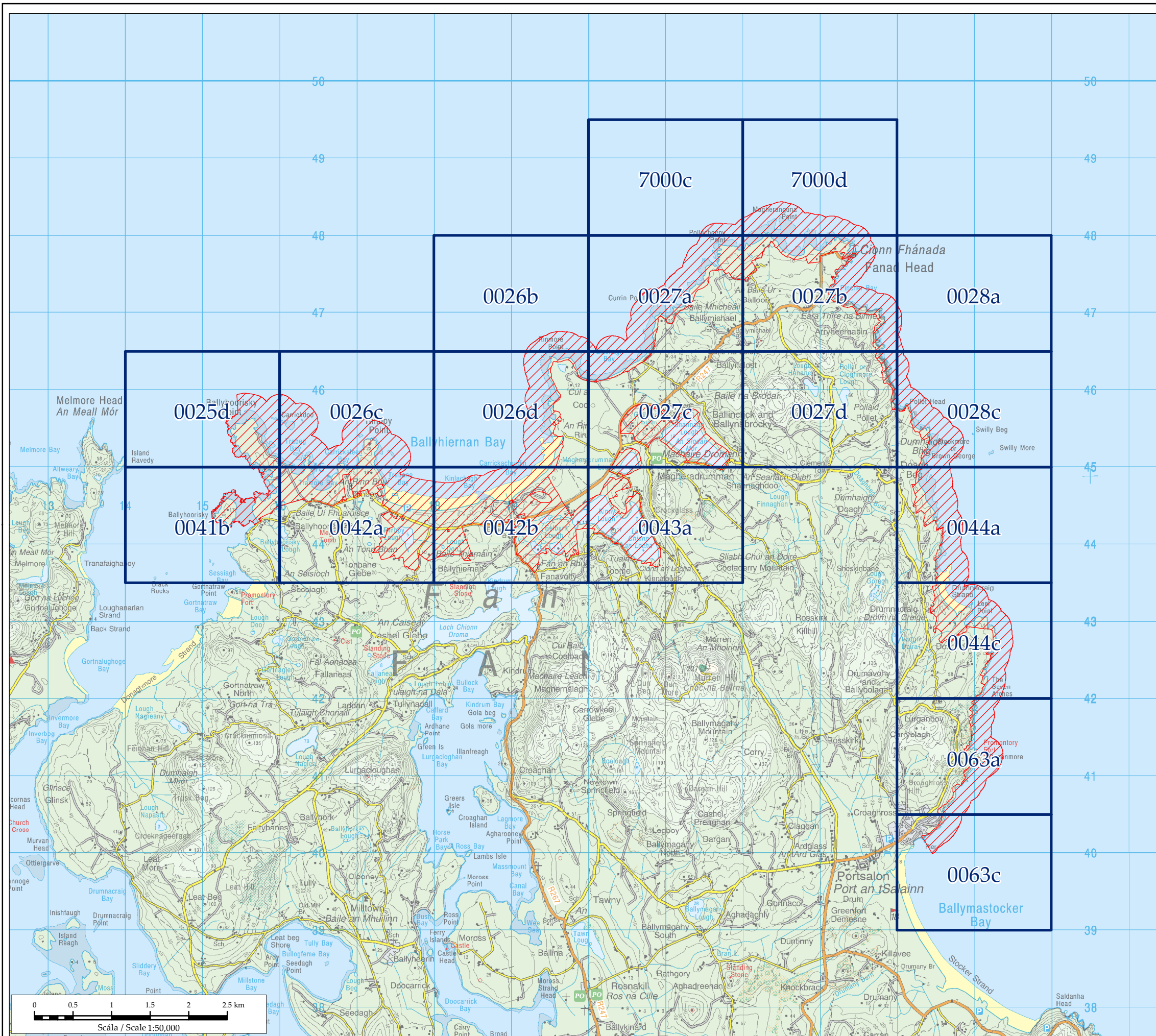
Co. Dhún na nGall  
Co. Donegal



Suirbhéireacht Ordnáis Éireann Ceadúnas Uimhir OSI-NMA-014 © OSI / Rialtas na hÉireann  
Ordnance Survey Ireland Licence No OSI-NMA-014 © Ordnance Survey Ireland / Government of Ireland  
Córas Comhordanáidí: Trasteilgean Mercator na hÉireann / Co-ordinate System: Irish Transverse Mercator

Leagan / Version: 3.02

Arna chlón an / Printed on: 07/11/2019





Rialachán 4(1)(b) / Regulation 4(1)(b)

Leathanach 1 de 20 (Co. Dhún na nGall)  
Page 1 of 20 (Co. Donegal)

LIMISTÉAR FAOI CHAOMHNÚ SPEISIALTA  
SPECIAL AREA OF CONSERVATION

Suirbhéireacht Ordanáis Éireann Ceadúnas Uimhir OSI-NMA-014 © OSI / Rialtas na hÉireann  
Ordnance Survey Ireland Licence No. OSI-NMA-014 © Ordnance Survey Ireland / Government of Ireland  
Córas Comhordanáidí: Trasteilgean Mercator na hÉireann / Co-ordinate System: Irish Transverse Mercator

LCS Bhaile Uí Fhuaruisce go Cionn Fhánada  
Ballyhoorisky Point to Fanad Head SAC

1:5000 O.S. TILE 0025d 1 of 20



Scála / Scale 1:7,500

SITE CODE  
001975

Leagan / Version: 3.02

Arna chló an / Printed on: 07/11/2019

618000, 948000  
+

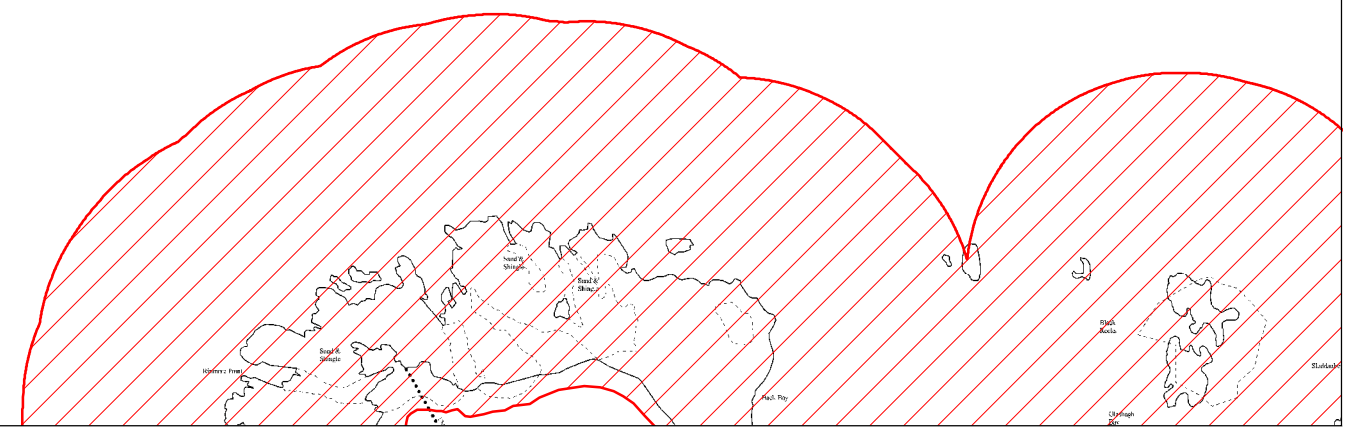
619000, 948000  
+

620000, 948000  
+

618000, 947000  
+

619000, 947000  
+

620000, 947000  
+



Rialachán 4(1)(b) / Regulation 4(1)(b)

Leathanach 2 de 20 (Co. Dhún na nGall)  
Page 2 of 20 (Co. Donegal)

LIMISTÉAR FAOI CHAOMHNÚ SPEISIALTA  
SPECIAL AREA OF CONSERVATION

Suirbhéireacht Ordanáis Éireann Ceadúnas Uimhir OSI-NMA-014 © OSI / Rialtas na hÉireann  
Ordnance Survey Ireland Licence No. OSI-NMA-014 © Ordnance Survey Ireland / Government of Ireland  
Córas Comhordanáidí: Trasteilgean Mercator na hÉireann / Co-ordinate System: Irish Transverse Mercator

LCS Bhaile Uí Fhuaruisce go Cionn Fhánada  
Ballyhoorisky Point to Fanad Head SAC

1:5000 O.S. TILE 0026b 2 of 20

0 0.5 km



Scála / Scale 1:7,500

SITE CODE  
001975

Leagan / Version: 3.02

Arna chló an / Printed on: 07/11/2019



Rialachán 4(1)(b) / Regulation 4(1)(b)

Leathanach 3 de 20 (Co. Dhún na nGall)  
Page 3 of 20 (Co. Donegal)

LIMISTÉAR FAOI CHAOMHNÚ SPEISIALTA  
SPECIAL AREA OF CONSERVATION

Suirbhéireacht Ordanáis Éireann Ceadúnas Uimhir OSI-NMA-014 © OSI / Rialtas na hÉireann  
Ordnance Survey Ireland Licence No. OSI-NMA-014 © Ordnance Survey Ireland / Government of Ireland  
Córas Comhordanáidí: Trasteilgean Mercator na hÉireann / Co-ordinate System: Irish Transverse Mercator

LCS Bhaile Uí Fhuaruisce go Cionn Fhánada  
Ballyhoorisky Point to Fanad Head SAC

1:5000 O.S. TILE 0026c 3 of 20

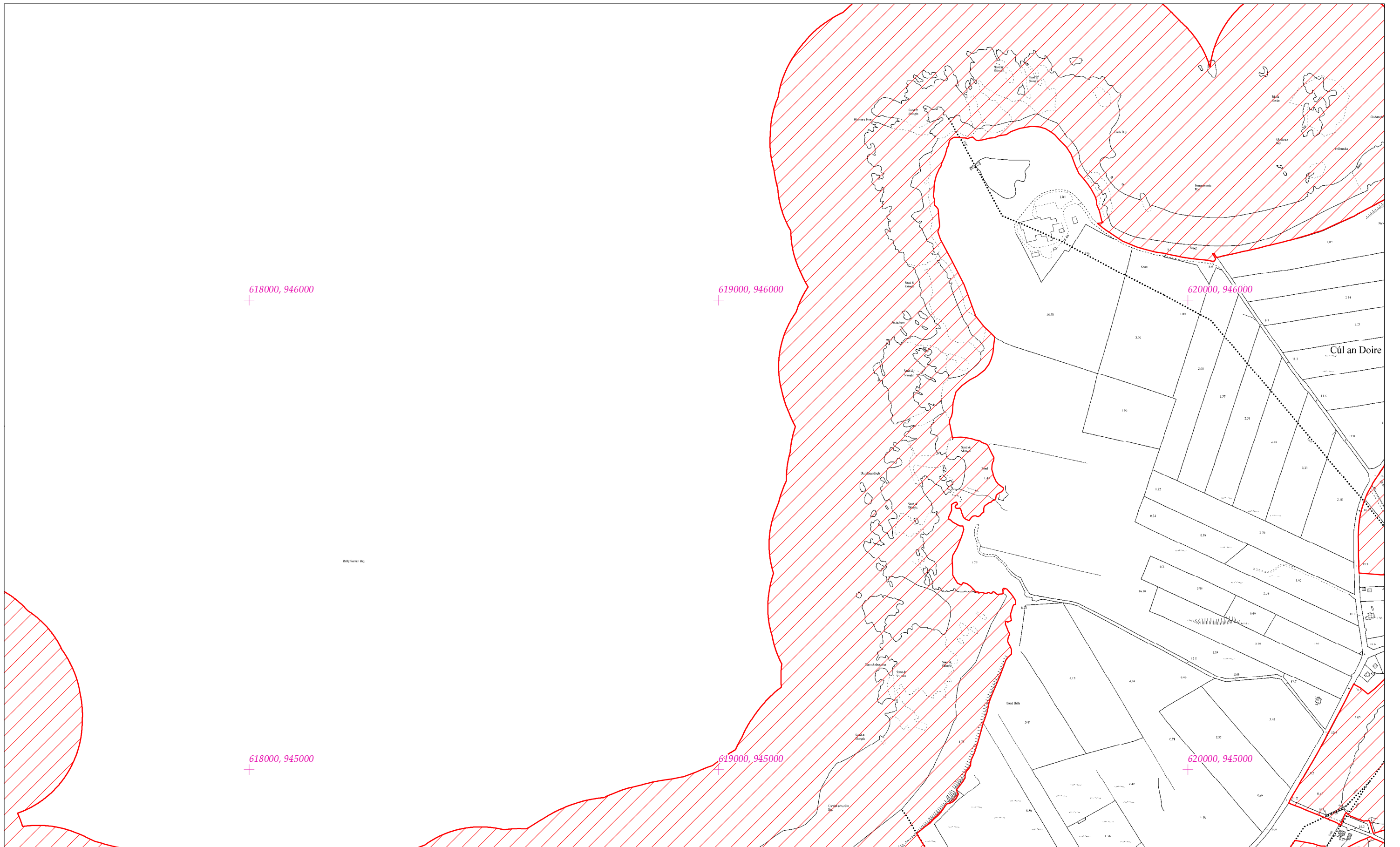


Scála / Scale 1:7,500

SITE CODE  
001975

Leagan / Version: 3.02

Arna chló an / Printed on: 07/11/2019



Rialachán 4(1)(b) / Regulation 4(1)(b)

Leathanach 4 de 20 (Co. Dhún na nGall)  
Page 4 of 20 (Co. Donegal)

LIMISTÉAR FAOI CHAOMHNÚ SPEISIALTA  
SPECIAL AREA OF CONSERVATION

Suirbhéireacht Ordanáis Éireann Ceadúnas Uimhir OSI-NMA-014 © OSI / Rialtas na hÉireann  
Ordnance Survey Ireland Licence No. OSI-NMA-014 © Ordnance Survey Ireland / Government of Ireland  
Córas Comhordanáidí: Trasteilgean Mercator na hÉireann / Co-ordinate System: Irish Transverse Mercator

LCS Bhaile Uí Fhuaruisce go Cionn Fhánada  
Ballyhoorisky Point to Fanad Head SAC

1:5000 O.S. TILE 0026d 4 of 20

0 0.5km

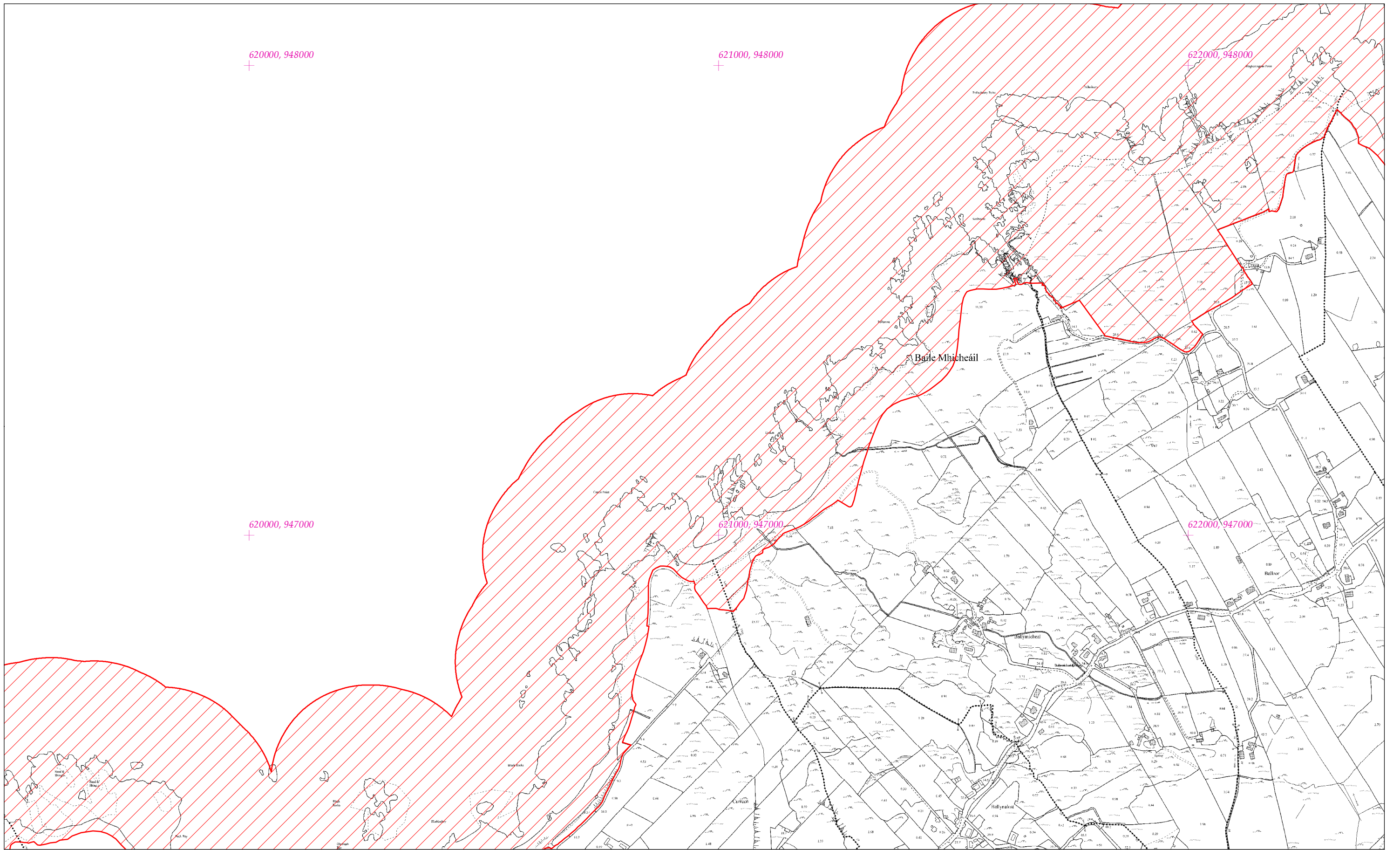


Scála / Scale 1:7,500

SITE CODE  
001975

Leagan / Version: 3.02

Arna chlón an / Printed on: 07/11/2019



Rialachán 4(1)(b) / Regulation 4(1)(b)

Leathanach 5 de 20 (Co. Dhún na nGall)  
Page 5 of 20 (Co. Donegal)

LIMISTÉAR FAOI CHAOMHNÚ SPEISIALTA  
SPECIAL AREA OF CONSERVATION

Suirbhéireacht Ordanáis Éireann Ceadúnas Uimhir OSI-NMA-014 © OSI / Rialtas na hÉireann  
Ordnance Survey Ireland Licence No. OSI-NMA-014 © Ordnance Survey Ireland / Government of Ireland  
Córas Comhordanáidí: Trasteilgean Mercator na hÉireann / Co-ordinate System: Irish Transverse Mercator

LCS Bhaile Uí Fhuaruisce go Cionn Fhánada  
Ballyhoorisky Point to Fanad Head SAC  
1:5000 O.S. TILE 0027a 5 of 20

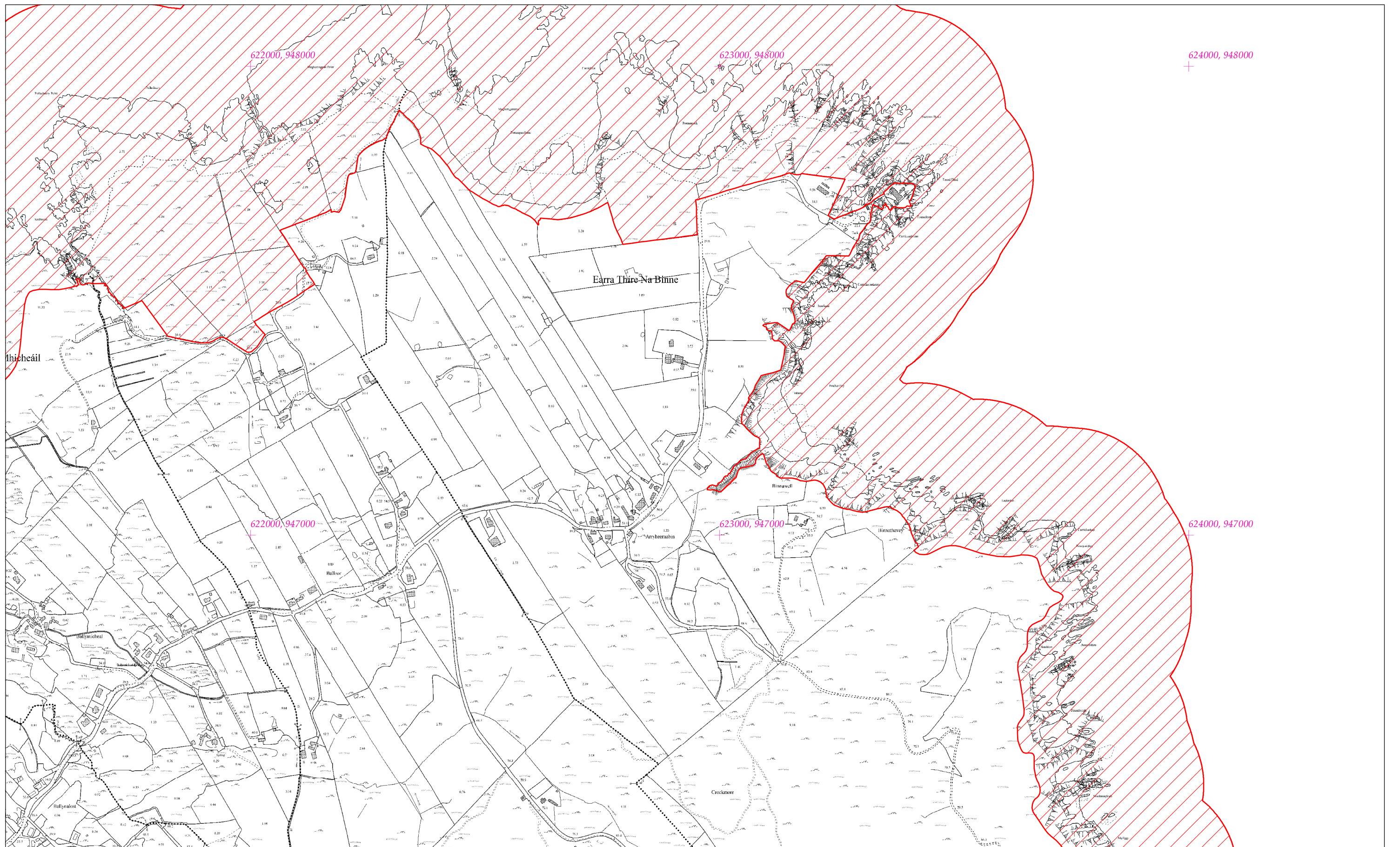


Scála / Scale 1:7,500

SITE CODE  
001975

Leagan / Version: 3.02

Arna chlón an / Printed on: 07/11/2019



Rialachán 4(1)(b) / Regulation 4(1)(b)

Leathanach 6 de 20 (Co. Dhún na nGall)  
Page 6 of 20 (Co. Donegal)

LIMISTÉAR FAOI CHAOMHNÚ SPEISIALTA  
SPECIAL AREA OF CONSERVATION

Suirbhéireacht Ordanáis Éireann Ceadúnas Uimhir OSI-NMA-014 © Osi / Rialtas na hÉireann  
Ordnance Survey Ireland Licence No. OSI-NMA-014 © Ordnance Survey Ireland / Government of Ireland  
Córas Comhordanáidí: Trasteilgean Mercator na hÉireann / Co-ordinate System: Irish Transverse Mercator

LCS Bhaile Uí Fhuaruisce go Cionn Fhánada  
Ballyhoorisky Point to Fanad Head SAC

1:5000 O.S. TILE 0027b 6 of 20

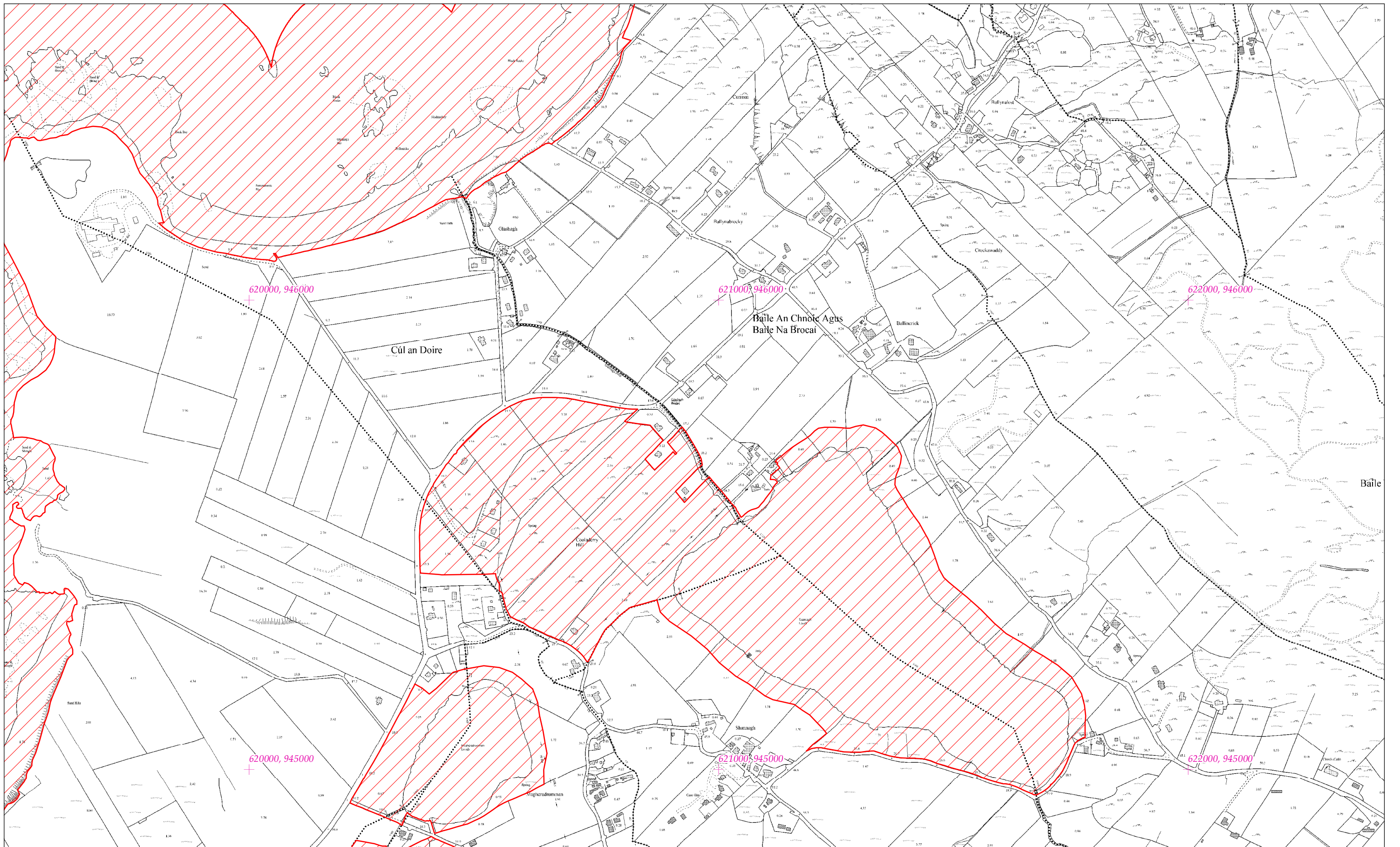


Scála / Scale 1:7,500

SITE CODE  
001975

Leagan / Version: 3.02

Arna chlón an / Printed on: 07/11/2019



Rialachán 4(1)(b) / Regulation 4(1)(b)

Leathanach 7 de 20 (Co. Dhún na nGall)  
Page 7 of 20 (Co. Donegal)

LIMISTÉAR FAOI CHAOMHNÚ SPEISIALTA  
SPECIAL AREA OF CONSERVATION

Suirbhéireacht Ordanáis Éireann Ceadúnas Uimhir OSI-NMA-014 © OSI / Rialtas na hÉireann  
Ordnance Survey Ireland Licence No. OSI-NMA-014 © Ordnance Survey Ireland / Government of Ireland  
Córas Comhordanáidí: Trasteilgean Mercator na hÉireann / Co-ordinate System: Irish Transverse Mercator

LCS Bhaile Uí Fhuaruisce go Cionn Fhánada  
Ballyhoorisky Point to Fanad Head SAC

1:5000 O.S. TILE 0027c 7 of 20



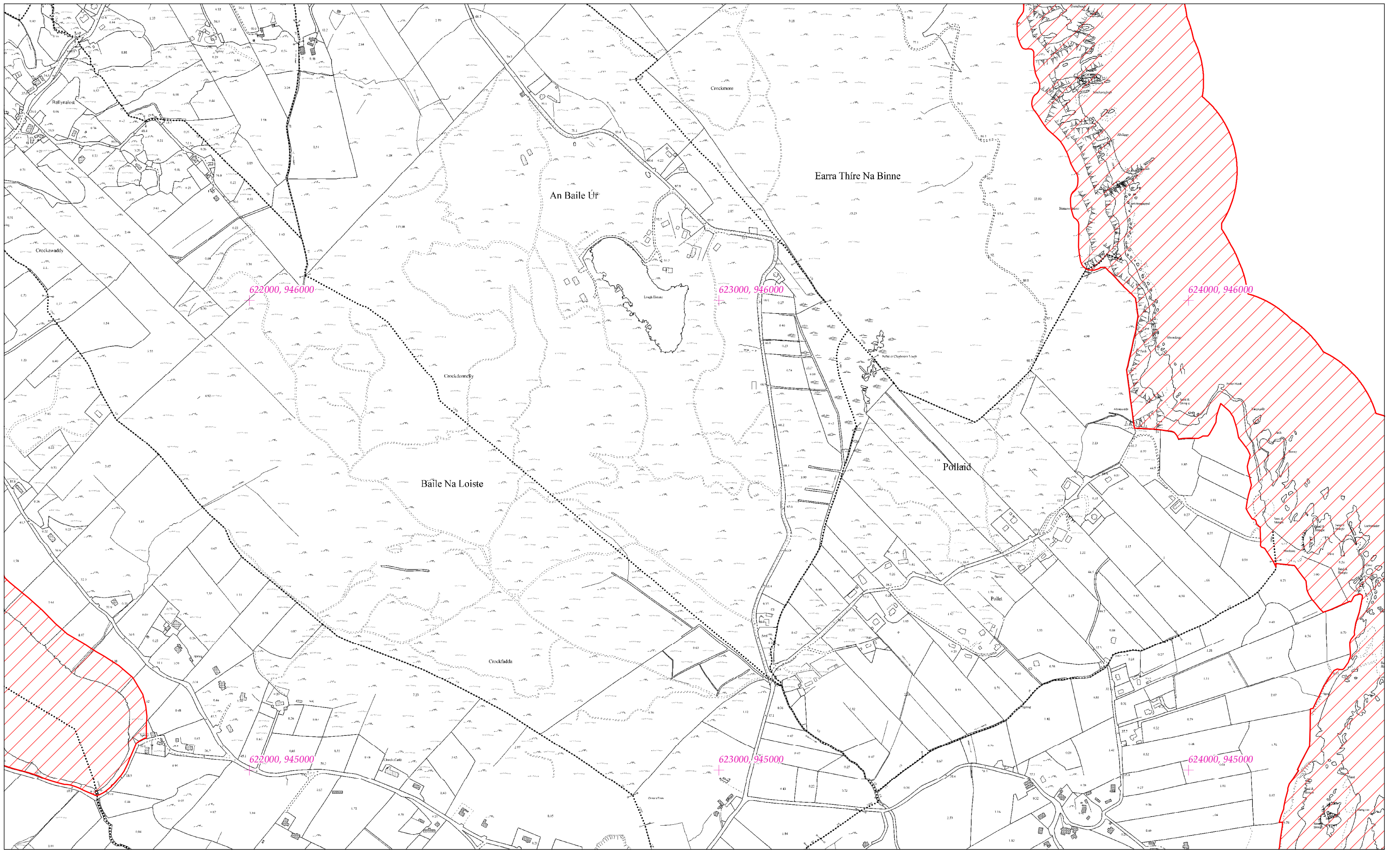
Scála / Scale 1:7,500

SITE CODE  
001975

Leagan / Version: 3.02

Arna chlón an / Printed on: 07/11/2019





Rialachán 4(1)(b) / Regulation 4(1)(b)

Leathanach 8 de 20 (Co. Dhún na nGall)  
Page 8 of 20 (Co. Donegal)

LIMISTÉAR FAOI CHAOMHNÚ SPEISIALTA  
SPECIAL AREA OF CONSERVATION

Suirbhéireacht Ordanáis Éireann Ceadúnas Uimhir OSI-NMA-014 © OSI / Rialtas na hÉireann  
Ordnance Survey Ireland Licence No. OSI-NMA-014 © Ordnance Survey Ireland / Government of Ireland  
Córas Comhordanáidí: Trasteilgean Mercator na hÉireann / Co-ordinate System: Irish Transverse Mercator

LCS Bhaile Uí Fhuaruisce go Cionn Fhánada  
Ballyhoorisky Point to Fanad Head SAC

1:5000 O.S. TILE 0027d 8 of 20




Scála / Scale 1:7,500

SITE CODE  
001975

Leagan / Version: 3.02

Arna chló an / Printed on: 07/11/2019



Rialachán 4(1)(b) / Regulation 4(1)(b)

Leathanach 9 de 20 (Co. Dhún na nGall)  
Page 9 of 20 (Co. Donegal)

LIMISTÉAR FAOI CHAOMHNÚ SPEISIALTA  
SPECIAL AREA OF CONSERVATION

Suirbhéireacht Ordanáis Éireann Ceadúnas Uimhir OSI-NMA-014 © OSI / Rialtas na hÉireann  
Ordnance Survey Ireland Licence No. OSI-NMA-014 © Ordnance Survey Ireland / Government of Ireland  
Córas Comhordanáidí: Trasteilgean Mercator na hÉireann / Co-ordinate System: Irish Transverse Mercator

LCS Bhaile Uí Fhuaruisce go Cionn Fhánada  
Ballyhoorisky Point to Fanad Head SAC

1:5000 O.S. TILE 0028a 9 of 20

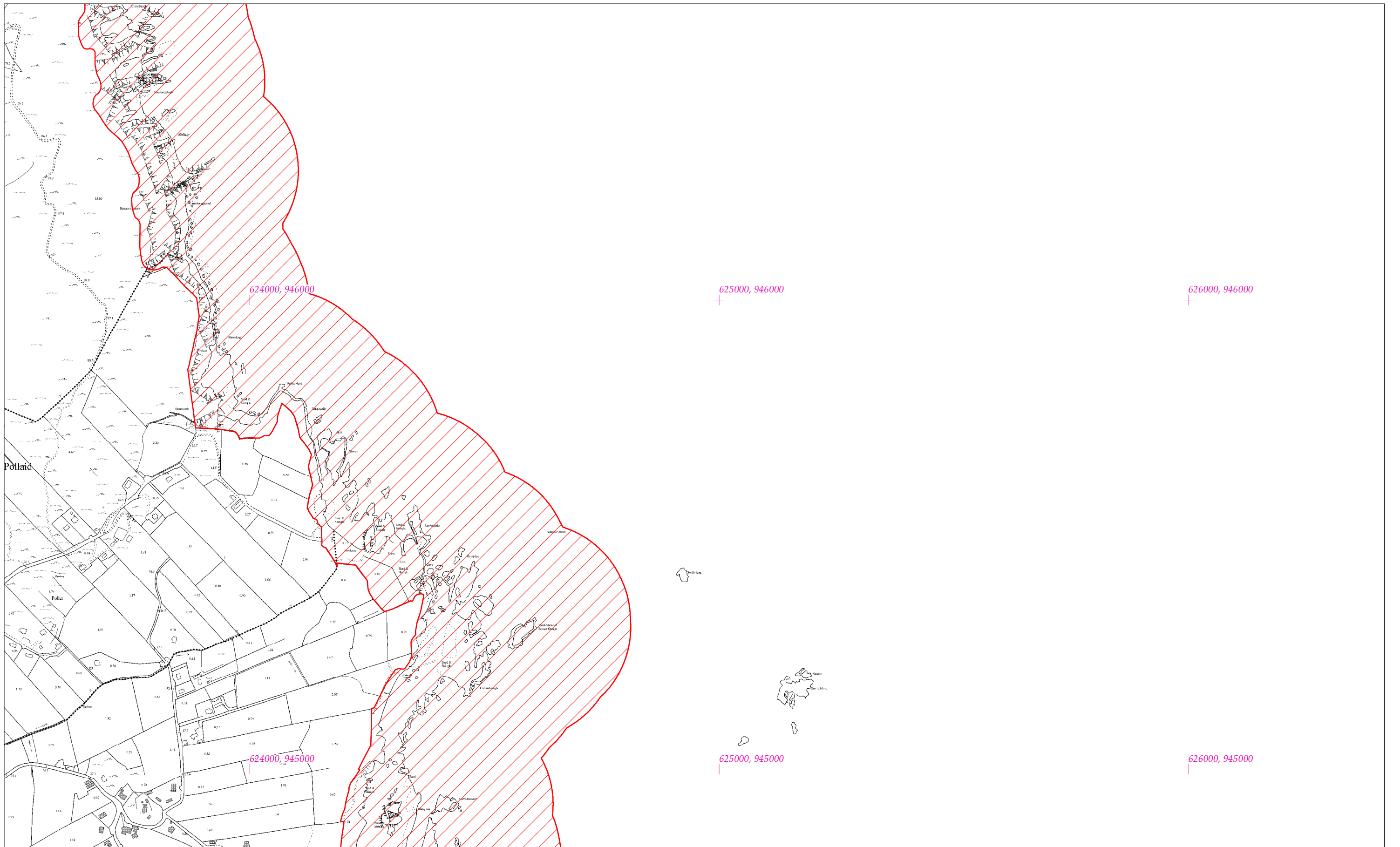


Scála / Scale 1:7,500

SITE CODE  
001975

Leagan / Version: 3.02

Arna chló an / Printed on: 07/11/2019



Rialachán 4(1)(b) / Regulation 4(1)(b)

Leathanach 10 de 20 (Co. Dhún na nGall)  
Page 10 of 20 (Co. Donegal)

LIMISTÉAR FAOI CHAOMHNÚ SPEISIALTA  
SPECIAL AREA OF CONSERVATION

Suirbhéireacht Ordanáis Éireann Ceadúnas Uimhir OSI-NMA-014 © OSI / Rialtas na hÉireann  
Ordnance Survey Ireland Licence No. OSI-NMA-014 © Ordnance Survey Ireland / Government of Ireland  
Córas Comhordanáidí: Trasteilgean Mercator na hÉireann / Co-ordinate System: Irish Transverse Mercator

LCS Bhaile Uí Fhuaruisce go Cionn Fhánada  
Ballyhoorisky Point to Fanad Head SAC

1:5000 O.S. TILE 0028c 10 of 20

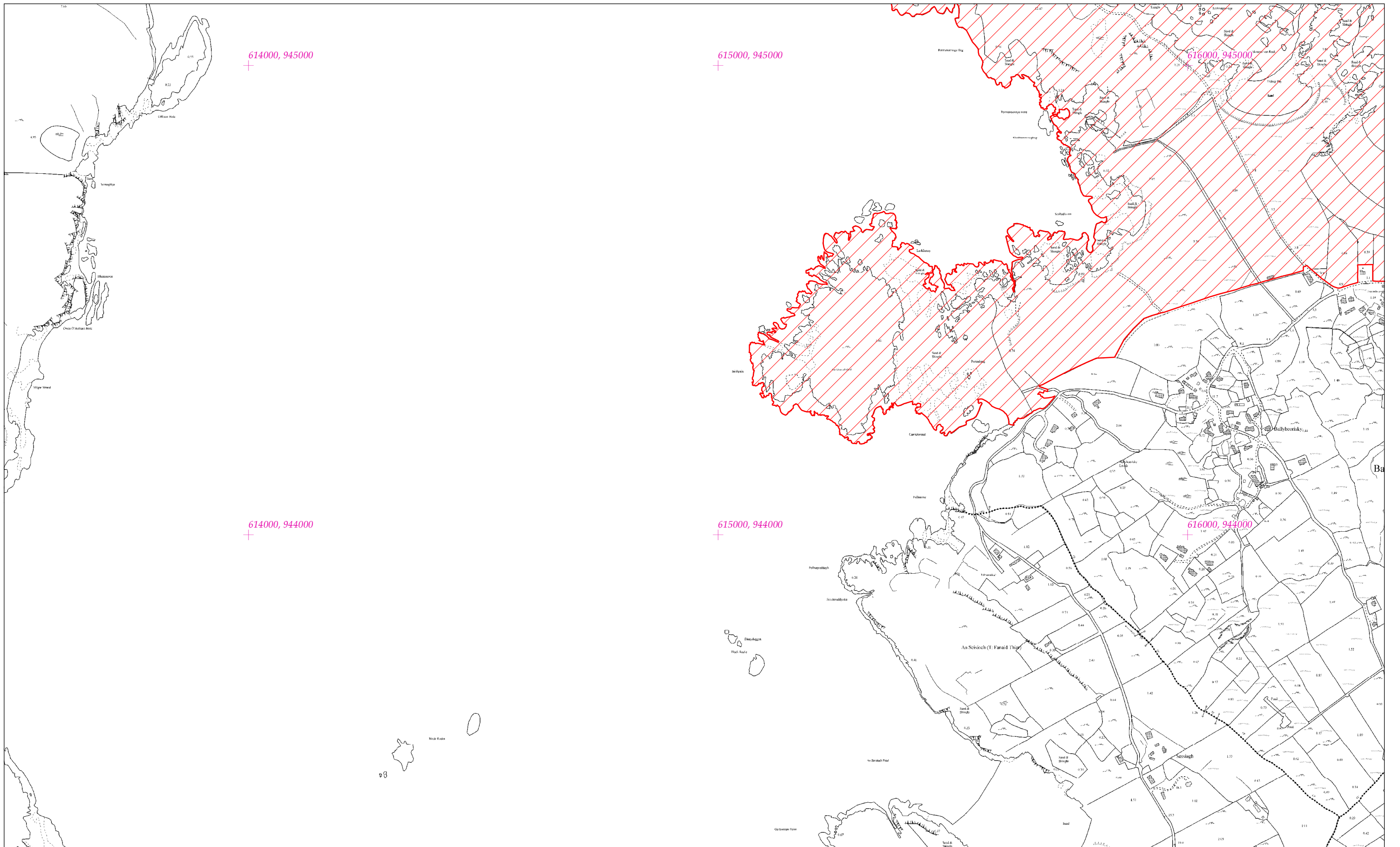


Scála / Scale 1:7,500

SITE CODE  
001975

Leagan / Version: 3.02

Arna chló an / Printed on: 07/11/2019



Rialachán 4(1)(b) / Regulation 4(1)(b)

Leathanach 11 de 20 (Co. Dhún na nGall)  
Page 11 of 20 (Co. Donegal)

LIMISTÉAR FAOI CHAOMHNÚ SPEISIALTA  
SPECIAL AREA OF CONSERVATION

Suirbhéireacht Ordanáis Éireann Ceadúnas Uimhir OSI-NMA-014 © OSI / Rialtas na hÉireann  
Ordnance Survey Ireland Licence No. OSI-NMA-014 © Ordnance Survey Ireland / Government of Ireland  
Córas Comhordanáidí: Trasteilgean Mercator na hÉireann / Co-ordinate System: Irish Transverse Mercator

LCS Bhaile Uí Fhuaruisce go Cionn Fhánada  
Ballyhoorisky Point to Fanad Head SAC

1:5000 O.S. TILE 0041b 11 of 20

0 0.5 km

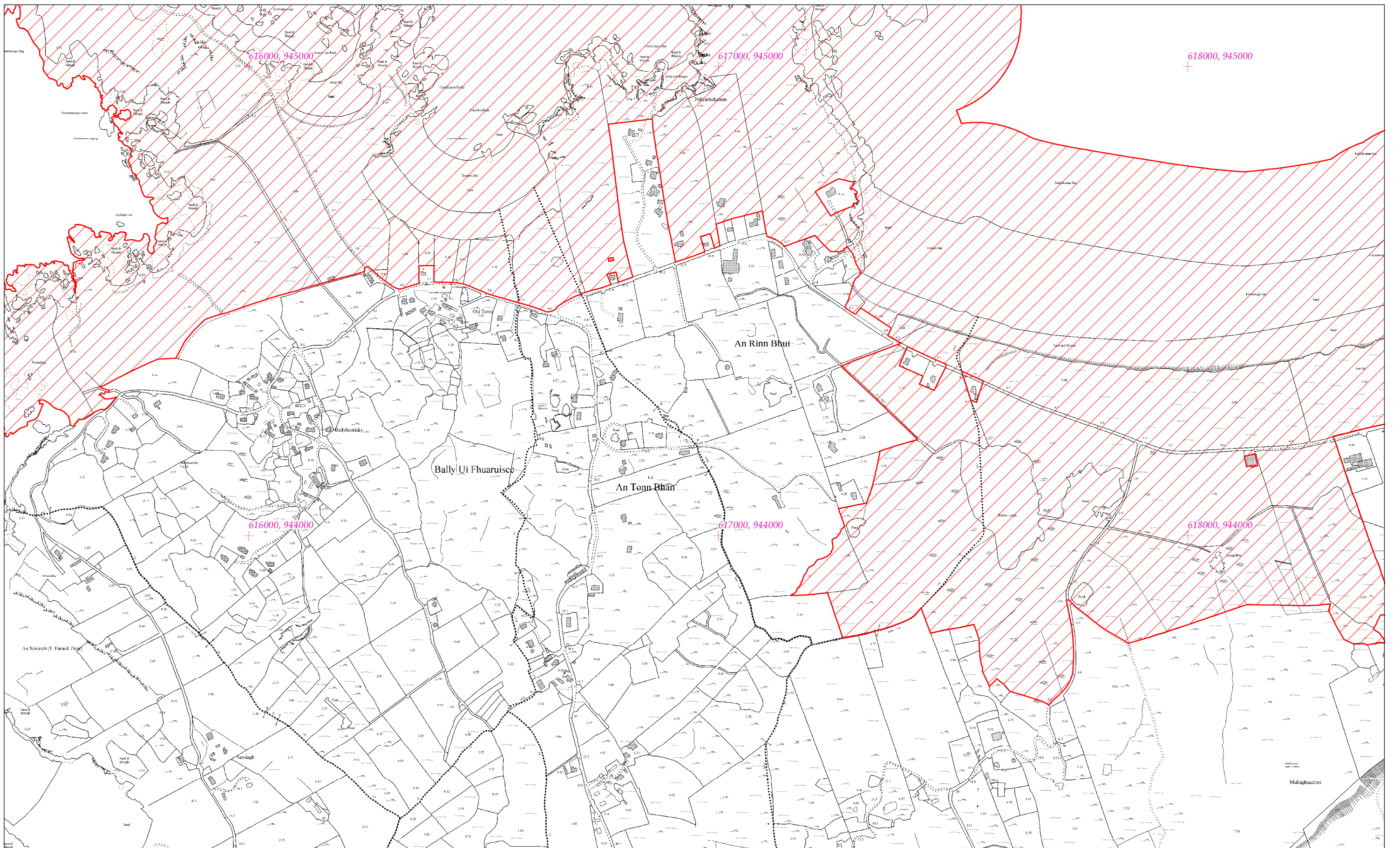


Scála / Scale 1:7,500

SITE CODE  
001975

Leagan / Version: 3.02

Arna chlón an / Printed on: 07/11/2019



Rialachán 4(1)(b) / Regulation 4(1)(b)

Leathanach 12 de 20 (Co. Dhún na nGall)  
Page 12 of 20 (Co. Donegal)

LIMISTÉAR FAOI CHAOMHNÚ SPEISIALTA  
SPECIAL AREA OF CONSERVATION

Suirbhéireacht Ordanáis Éireann Ceadúnas Uimhir OSI-NMA-014 © OSI / Rialtas na hÉireann  
Ordnance Survey Ireland Licence No. OSI-NMA-014 © Ordnance Survey Ireland / Government of Ireland  
Córas Comhordanáidí: Trasteilgean Mercator na hÉireann / Co-ordinate System: Irish Transverse Mercator

LCS Bhaile Uí Fhuaruisce go Cionn Fhánada  
Ballyhoorisky Point to Fanad Head SAC

1:5000 O.S. TILE 0042a 12 of 20

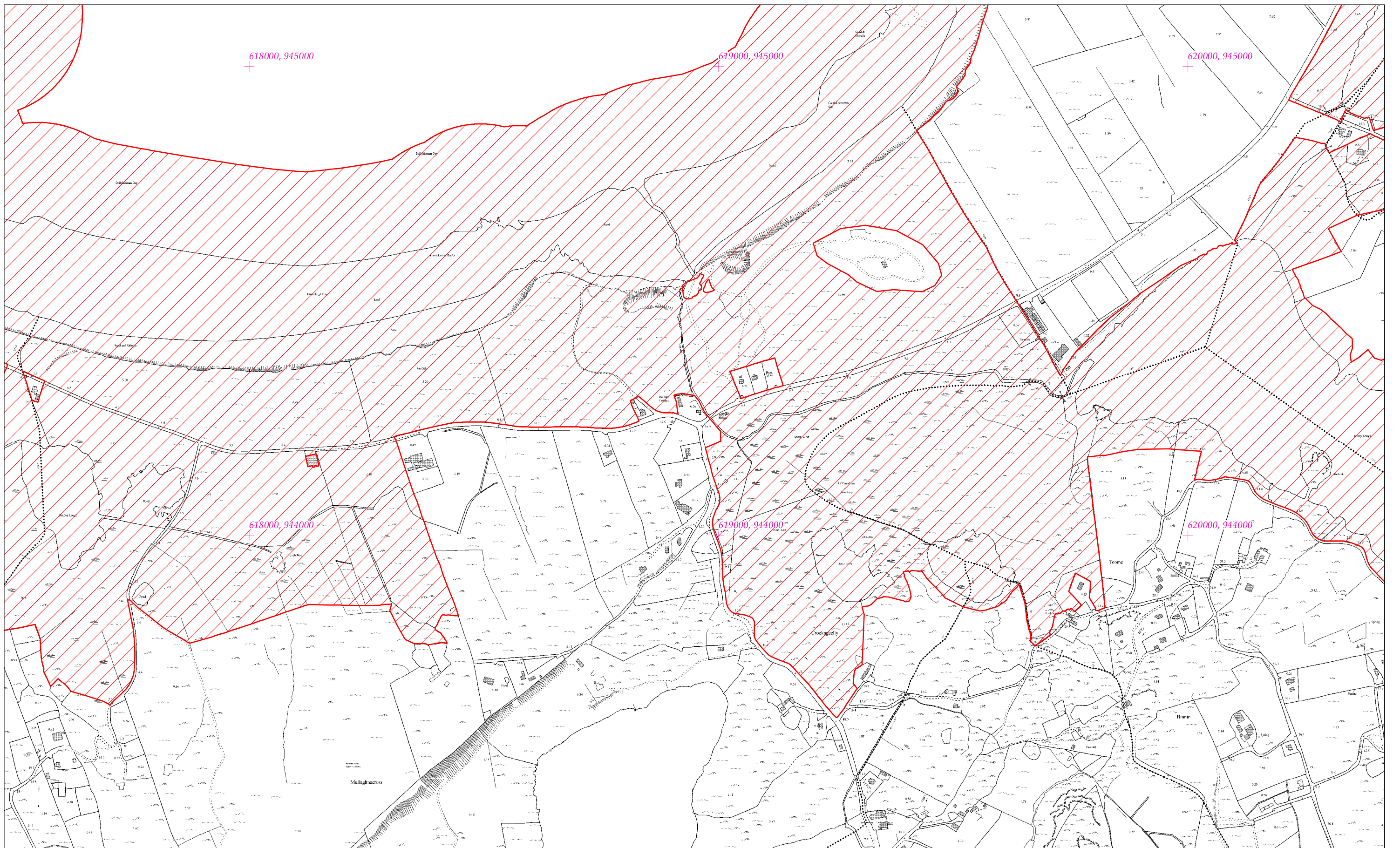


Scála / Scale 1:7,500

SITE CODE  
001975

Leagan / Version: 3.02

Arna chlón an / Printed on: 07/11/2019



Rialachán 4(1)(b) / Regulation 4(1)(b)

Leathanach 13 de 20 (Co. Dhún na nGall)  
Page 13 of 20 (Co. Donegal)

LIMISTÉAR FAOI CHAOMHNÚ SPEISIALTA  
SPECIAL AREA OF CONSERVATION

Suirbhéireacht Ordanáis Éireann Ceadúnas Uimhir OSI-NMA-014 © OSI / Rialtas na hÉireann  
Ordnance Survey Ireland Licence No. OSI-NMA-014 © Ordnance Survey Ireland / Government of Ireland  
Córas Comhordanáidí: Trasteilgean Mercator na hÉireann / Co-ordinate System: Irish Transverse Mercator

LCS Bhaile Uí Fhuaruisce go Cionn Fhánada  
Ballyhoorsky Point to Fanad Head SAC

1:5000 O.S. TILE 0042b 13 of 20

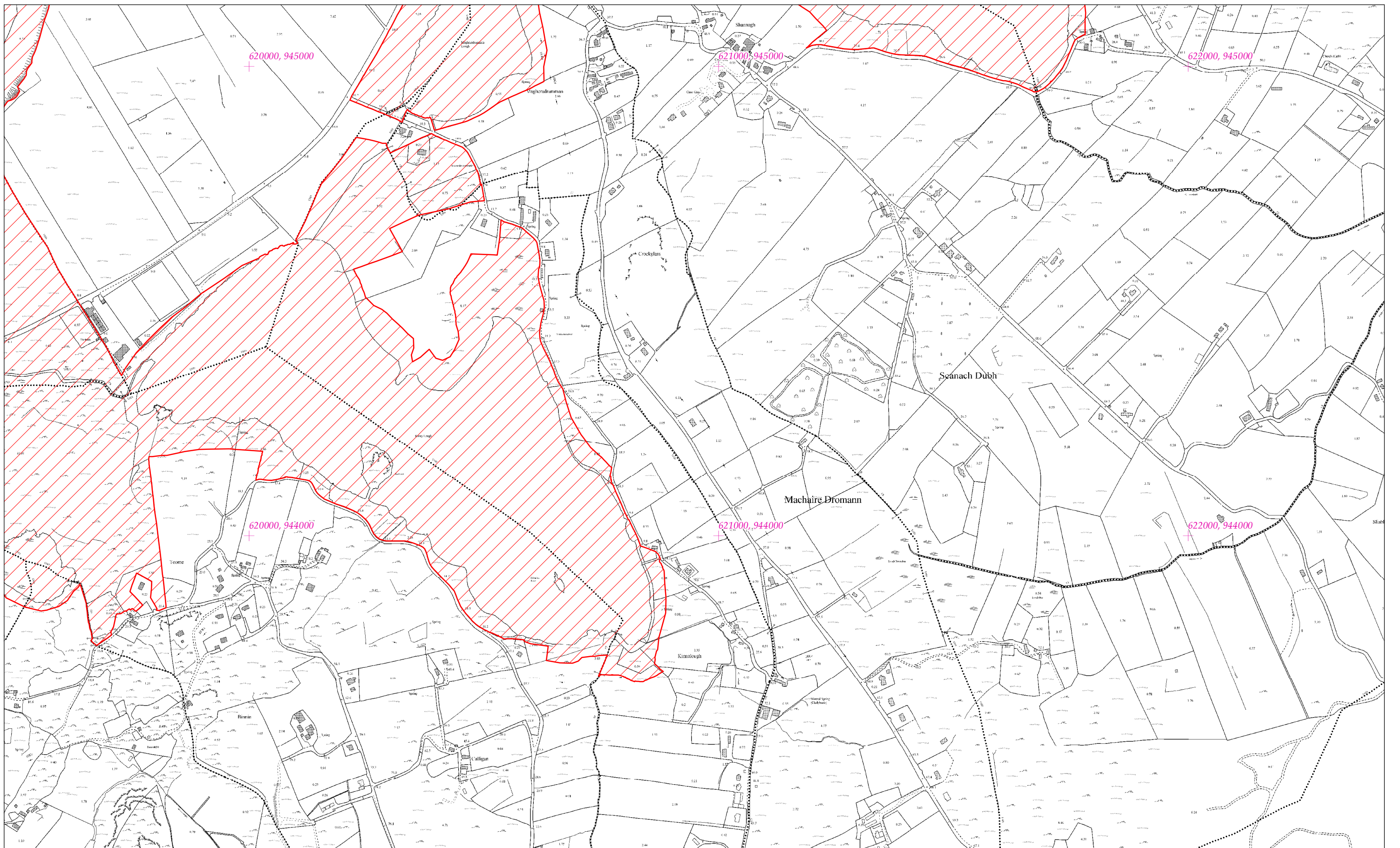


Scála / Scale 1:7,500

SITE CODE  
001975

Leagan / Version: 3.02

Arna chlón an / Printed on: 07/11/2019



Rialachán 4(1)(b) / Regulation 4(1)(b)

Leathanach 14 de 20 (Co. Dhún na nGall)  
Page 14 of 20 (Co. Donegal)

LIMISTÉAR FAOI CHAOMHNÚ SPEISIALTA  
SPECIAL AREA OF CONSERVATION

Suirbhéireacht Ordanáis Éireann Ceadúnas Uimhir OSI-NMA-014 © OSI / Rialtas na hÉireann  
Ordnance Survey Ireland Licence No. OSI-NMA-014 © Ordnance Survey Ireland / Government of Ireland  
Córas Comhordanáidí: Trasteilgean Mercator na hÉireann / Co-ordinate System: Irish Transverse Mercator

LCS Bhaile Uí Fhuaruisce go Cionn Fhánada  
Ballyhoorisky Point to Fanad Head SAC

1:5000 O.S. TILE 0043a 14 of 20

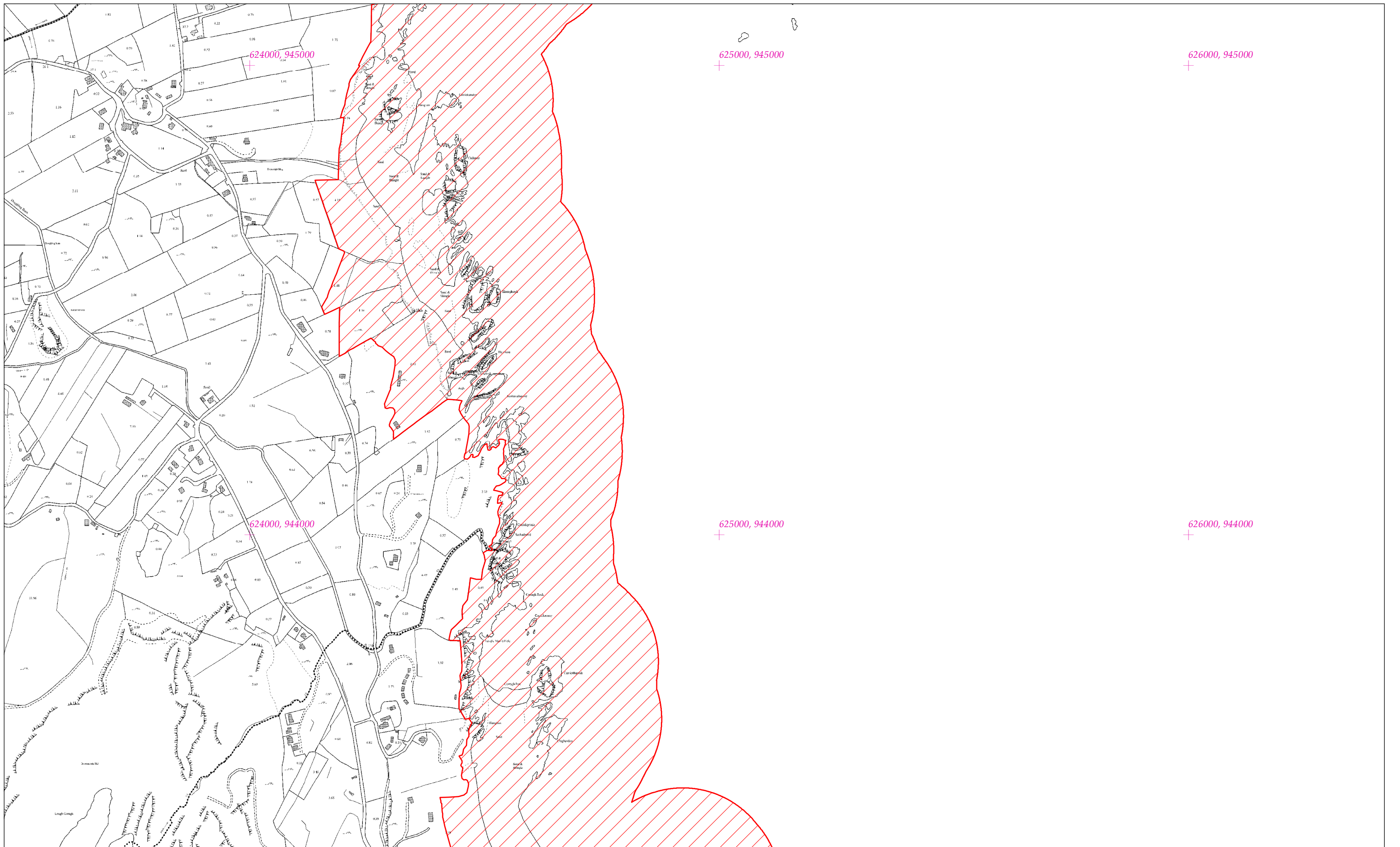


Scála / Scale 1:7,500

SITE CODE  
001975

Leagan / Version: 3.02

Arna chló an / Printed on: 07/11/2019



Rialachán 4(1)(b) / Regulation 4(1)(b)

Leathanach 15 de 20 (Co. Dhún na nGall)  
Page 15 of 20 (Co. Donegal)

LIMISTÉAR FAOI CHAOMHNÚ SPEISIALTA  
SPECIAL AREA OF CONSERVATION

Suirbhéireacht Ordanáis Éireann Ceadúnas Uimhir OSI-NMA-014 © OSI / Rialtas na hÉireann  
Ordnance Survey Ireland Licence No. OSI-NMA-014 © Ordnance Survey Ireland / Government of Ireland  
Córas Comhordanáidí: Trasteilgean Mercator na hÉireann / Co-ordinate System: Irish Transverse Mercator

LCS Bhaile Uí Fhuaruisce go Cionn Fhánada  
Ballyhoorisky Point to Fanad Head SAC

1:5000 O.S. TILE 0044a 15 of 20



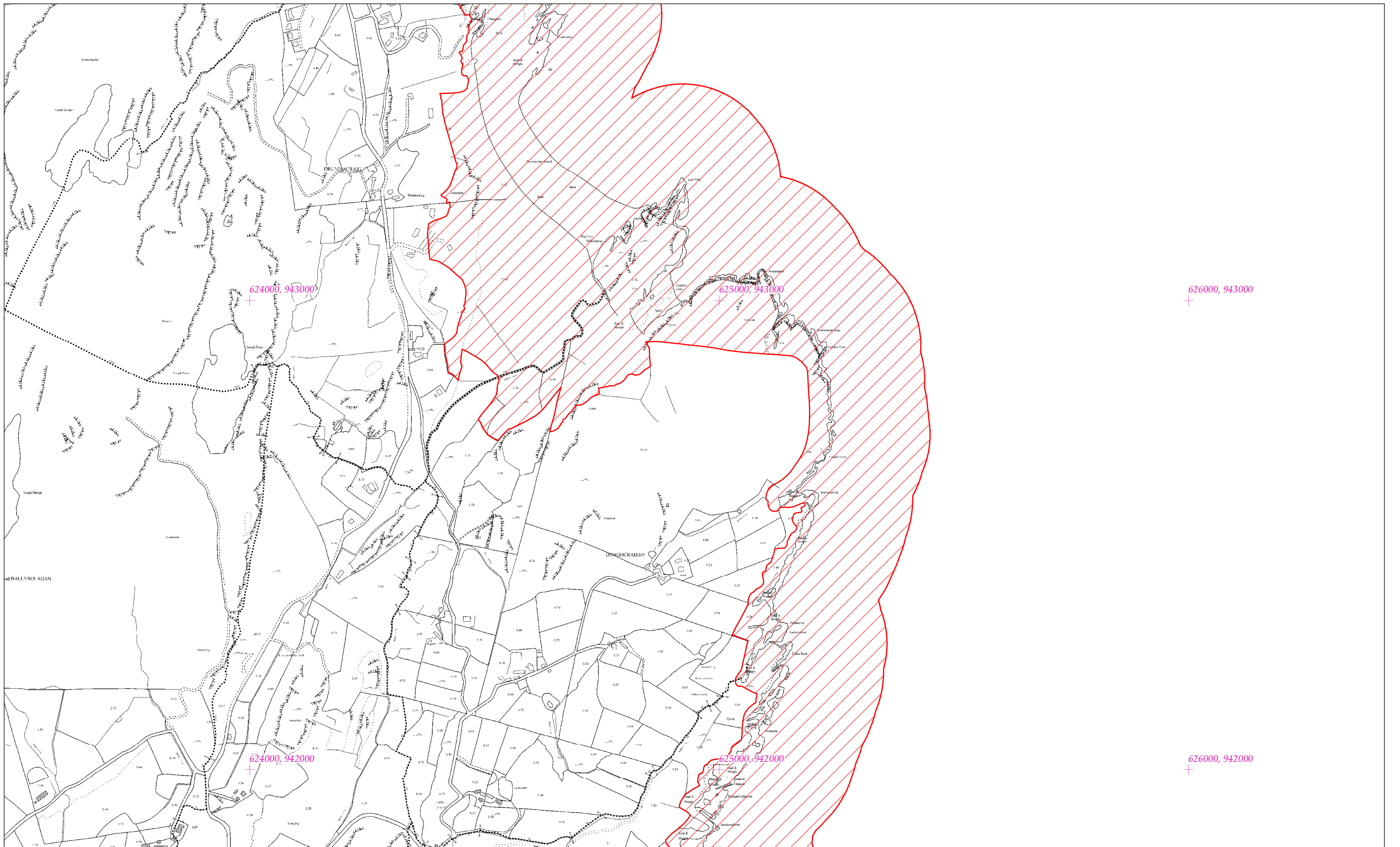
Scála / Scale 1:7,500

SITE CODE  
001975

Leagan / Version: 3.02

Arna chló an / Printed on: 07/11/2019





Rialachán 4(1)(b) / Regulation 4(1)(b)

Leathanach 16 de 20 (Co. Dhún na nGall)  
Page 16 of 20 (Co. Donegal)

LIMISTÉAR FAOI CHAOMHNÚ SPEISIALTA  
SPECIAL AREA OF CONSERVATION

Suirbhéireacht Ordanáis Éireann Ceadúnas Uimhir OSI-NMA-014 © OSI / Rialtas na hÉireann  
Ordnance Survey Ireland Licence No. OSI-NMA-014 © Ordnance Survey Ireland / Government of Ireland  
Córas Comhordanáidí: Trasteilgean Mercator na hÉireann / Co-ordinate System: Irish Transverse Mercator

LCS Bhaile Uí Fhuaruisce go Cionn Fhánada  
Ballyhoorisky Point to Fanad Head SAC

1:5000 O.S. TILE 0044c 16 of 20

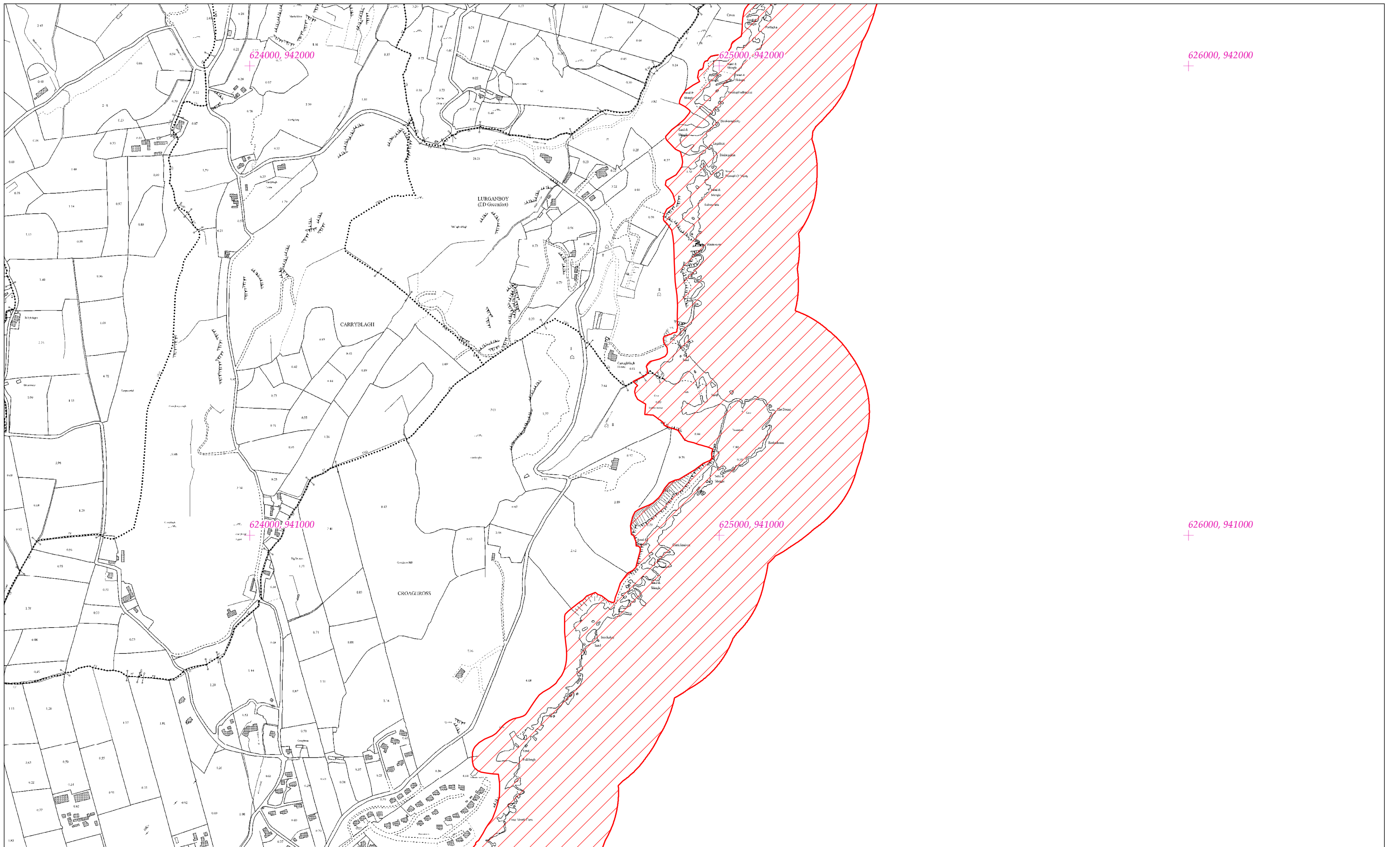


Scála / Scale 1:7,500

SITE CODE  
001975

Leagan / Version: 3.02

Arna chló an / Printed on: 07/11/2019



Rialachán 4(1)(b) / Regulation 4(1)(b)

Leathanach 17 de 20 (Co. Dhún na nGall)  
Page 17 of 20 (Co. Donegal)

LIMISTÉAR FAOI CHAOMHNÚ SPEISIALTA  
SPECIAL AREA OF CONSERVATION

Suirbhéireacht Ordanáis Éireann Ceadúnas Uimhir OSI-NMA-014 © Osi / Rialtas na hÉireann  
Ordnance Survey Ireland Licence No. OSI-NMA-014 © Ordnance Survey Ireland / Government of Ireland  
Córas Comhordanáidí: Trasteilgean Mercator na hÉireann / Co-ordinate System: Irish Transverse Mercator

LCS Bhaile Uí Fhuaruisce go Cionn Fhánada  
Ballyhoorisky Point to Fanad Head SAC

1:5000 O.S. TILE 0063a 17 of 20

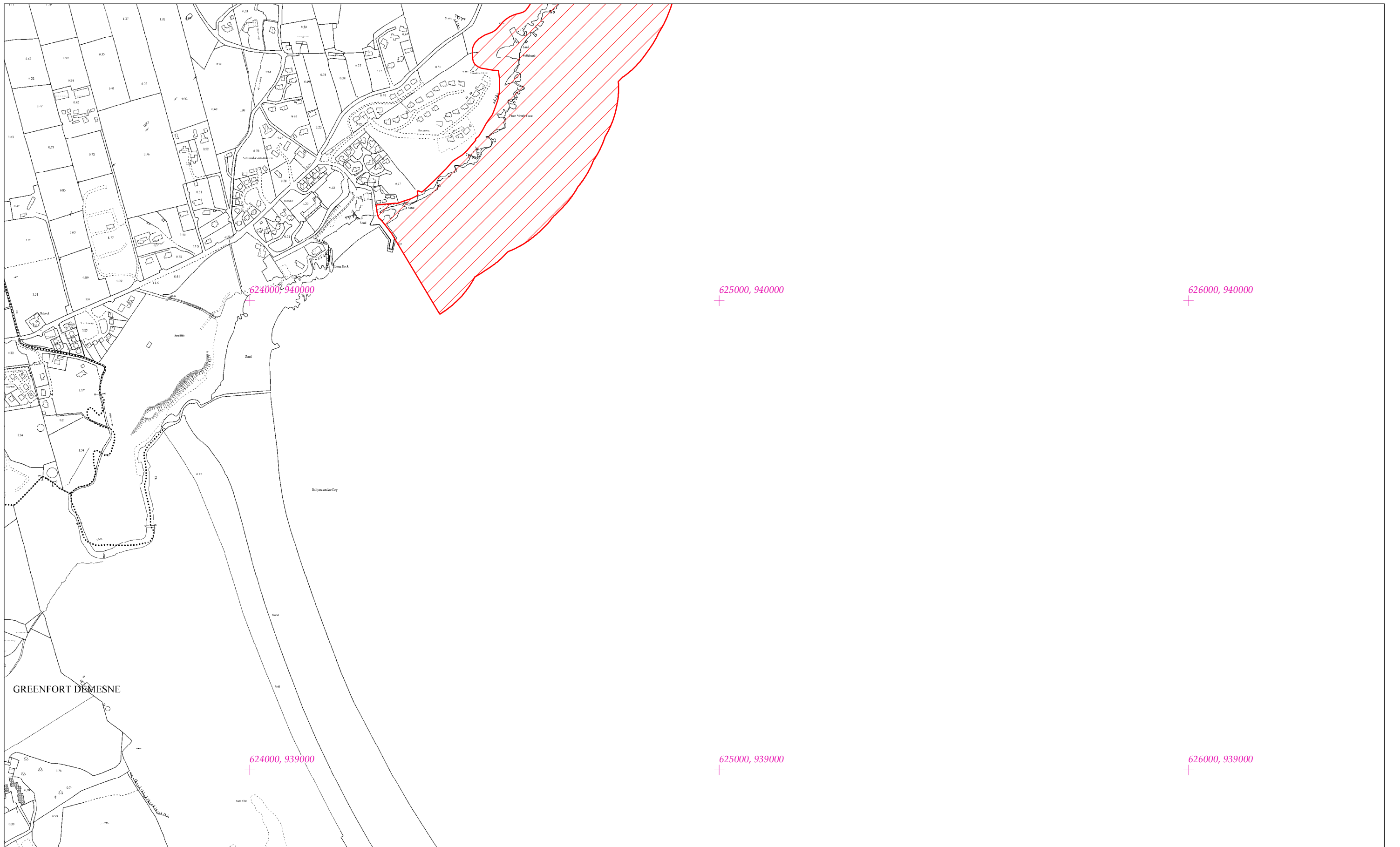


Scála / Scale 1:7,500

SITE CODE  
001975

Leagan / Version: 3.02

Arna chlón an / Printed on: 07/11/2019



Rialachán 4(1)(b) / Regulation 4(1)(b)

Leathanach 18 de 20 (Co. Dhún na nGall)  
Page 18 of 20 (Co. Donegal)

LIMISTÉAR FAOI CHAOMHNÚ SPEISIALTA  
SPECIAL AREA OF CONSERVATION

Suirbhéireacht Ordanáis Éireann Ceadúnas Uimhir OSI-NMA-014 © OSI / Rialtas na hÉireann  
Ordnance Survey Ireland Licence No. OSI-NMA-014 © Ordnance Survey Ireland / Government of Ireland  
Córas Comhordanáidí: Trasteilgean Mercator na hÉireann / Co-ordinate System: Irish Transverse Mercator

LCS Bhaile Uí Fhuaruisce go Cionn Fhánada  
Ballyhoorisky Point to Fanad Head SAC

1:5000 O.S. TILE 0063c 18 of 20



Scála / Scale 1:7,500

SITE CODE  
001975

Leagan / Version: 3.02

Arna chló an / Printed on: 07/11/2019

620000, 949000  
+

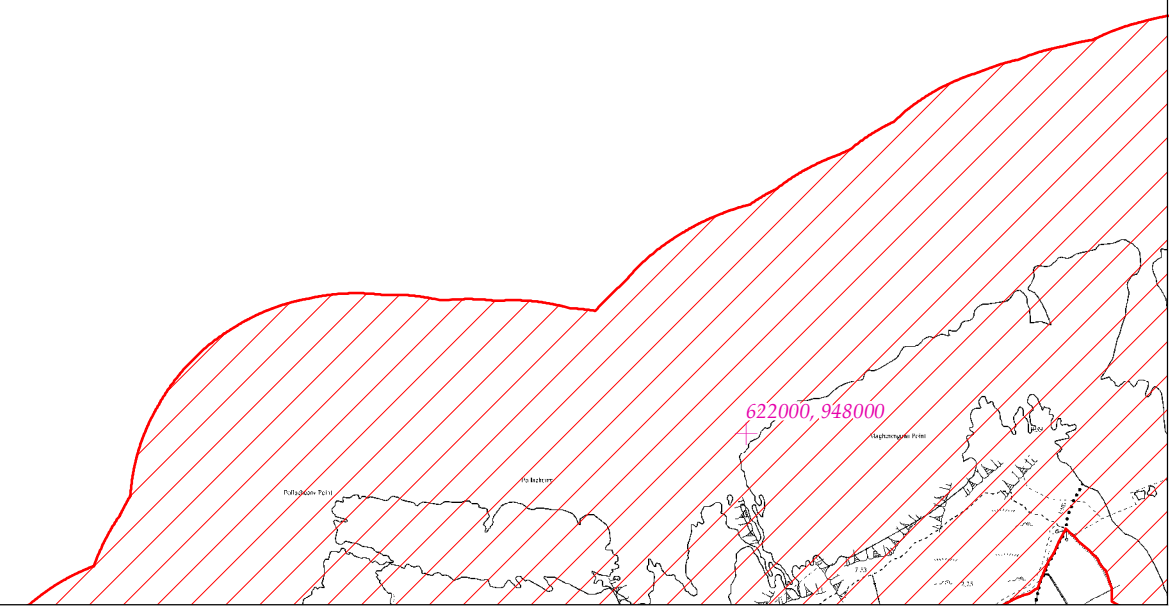
621000, 949000  
+

622000, 949000  
+

620000, 948000  
+

621000, 948000  
+

622000, 948000  
+



Rialachán 4(1)(b) / Regulation 4(1)(b)

Leathanach 19 de 20 (Co. Dhún na nGall)  
Page 19 of 20 (Co. Donegal)

LIMISTÉAR FAOI CHAOMHNÚ SPEISIALTA  
SPECIAL AREA OF CONSERVATION

Suirbhéireacht Ordanáis Éireann Ceadúnas Uimhir OSI-NMA-014 © OSI / Rialtas na hÉireann  
Ordnance Survey Ireland Licence No. OSI-NMA-014 © Ordnance Survey Ireland / Government of Ireland  
Córas Comhordanáidí: Trasteilgean Mercator na hÉireann / Co-ordinate System: Irish Transverse Mercator

LCS Bhaile Uí Fhuaruisce go Cionn Fhánada  
Ballyhoorisky Point to Fanad Head SAC

1:5000 O.S. TILE 7000c 19 of 20

0 0.5km




Scála / Scale 1:7,500

SITE CODE  
001975

Leagan / Version: 3.02

Arna chló an / Printed on: 07/11/2019



Rialachán 4(1)(b) / Regulation 4(1)(b)

Leathanach 20 de 20 (Co. Dhún na nGall)  
Page 20 of 20 (Co. Donegal)

LIMISTÉAR FAOI CHAOMHNÚ SPEISIALTA  
SPECIAL AREA OF CONSERVATION

Suirbhéireacht Ordanáis Éireann Ceadúnas Uimhir OSI-NMA-014 © OSI / Rialtas na hÉireann  
Ordnance Survey Ireland Licence No. OSI-NMA-014 © Ordnance Survey Ireland / Government of Ireland  
Córas Comhordanáidí: Trasteilgean Mercator na hÉireann / Co-ordinate System: Irish Transverse Mercator

LCS Bhaile Uí Fhuaruisce go Cionn Fhánada  
Ballyhoorisky Point to Fanad Head SAC

1:5000 O.S. TILE 7000d 20 of 20



Scála / Scale 1:7,500

SITE CODE  
001975

Leagan / Version: 3.02

Arna chló an / Printed on: 07/11/2019