Sceideal 1 / Schedule 1

LIMISTÉAR FAOI
CHAOMHNÚ SPEISIALTA
SPECIAL AREA OF CONSERVATION

Limistéar faoi Chaomhnú Speisialta
Special Area of Conservation

Rialachán 4(1)(b) Innéacs Mapa Mionsonraithe
Regulation 4(1)(b) Detail Map Index

LCS Mhachair an Chaoil/Aillte an Mhionnáin
Keel Machair/Menaun Cliffs SAC
001513

Achar / Area 1,667.49 ha

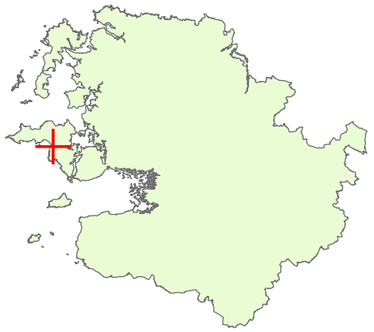

Co. Mhaigh Eo
Co. Mayo

Achill Head
Achill Island
Acaill
Clare Island
Keel
Dooagh
Slievemore
Doogort
Dookinelly
Keel East
Cashel
Bunacurry
Mulranny
Ballycroy
Bellacorick
Blacksod Bay
Saddle Head
Doonamo
Tonatanvally
Dooniver
Sraheens
Knockmore
Ashleam
Fortnahally or Ashleam Bay
Camport
Pollbaun Point
Doega Head
Ceann Lumha Éige
Tawnaghmore
Cornaclea Point
Feagher Point
Inishgallion
Gubalennaun More
Gubalennaun Beg
Portnalvinga
Rusheen Cove
Carrickmore
Breanaskil
Derreen
An Doirín
Bleannahooey Strand
Dooniver Strand
Ship Point
Gubpollarone
Salia Bay
Saile
Cillin
Promontory Fort
Mweelin
An Mhuileann
Mweelin Lough
Cathedral Rocks
Carrickwilliam
Altderg
Oughter
Petticoes Cove
Promontory Fort
Camport Bay
Ballinaboy Harbour
Doega River
Museum
Sraheens Lough
Sraheens River
Sraheens Br.
Scrahagranaghan
Callounvaud
Pollemonduff
Ford
Cycle Hub Routes
Achill Cycle Hub Routes
Dooagh Loop
Tongree
Mill Stream
Pier Dooagh Strand
Dooagh Dúmha Acha
Keel An Caol
Pollagh
Keel Lough
Cabin
River
Cranmog
Loughannascaddy
Maumnaman Mám na mBan
Bunacurry Bunán Churraigh
Castel An Caisleal
Dooniver Dún Ibhir
Dooniver or Sruhill Lough
Dooniver Loughs
Tonatanvally Tóin an tSeanbhaile
Valley
Doogort Dúmha Goirt
Dooagh Dúmha Acha
Barnynagappul Strand
Pollawaddy
Slievemore An Sliabh Mór
Dookinelly
Deserted Village
Megalithic Tomb
Holy Well
Church and Crosses
Signal Tower
Megalithic Tomb
Bellamore
Keel East
Annagh Strand
Laugh Nakeeloge
Linny Lough
Achill Island
Achill Sound
Mallaranny
Mám Mhaoil Raithní
Cloghmore
An Chloich Mhór
Acaill Island
Bills Rocks
Clare Island
Fawnglass
Old Head
Emlagh Point
Louisburgh
Clúain Cearbán
Kilsallagh
Murrisk
Lough Nacorra
Killeen
Killadoon
Carrowkeel
Liscarney
Aghagower
Westport
Bunnahowen
Bangor Erris
Glaisillan
Ballycroy
Baile Chruaich
Doogort
Dumha Goirt
Inishkea North
Inishkea South
Duvillaun More
Duvillaun Beg
Blacksod
Tiraun Point
Saddle Head
Keem
Moyteoge Head
Doega Head
Ceann Lumha Éige
Knockmore
An Cnoc Mór
Sraheens
Na Sraithní
Ashleam
Breanaskil
Derreen
An Doirín
Fortnahally or Ashleam Bay
Pollemonduff
Callounvaud
Scrahagranaghan
Camport
Pollbaun Point
Promontory Fort
Oughter
Petticoes Cove
Ballinaboy Harbour
Museum
Doega River
Sraheens Lough
Sraheens River
Sraheens Br.

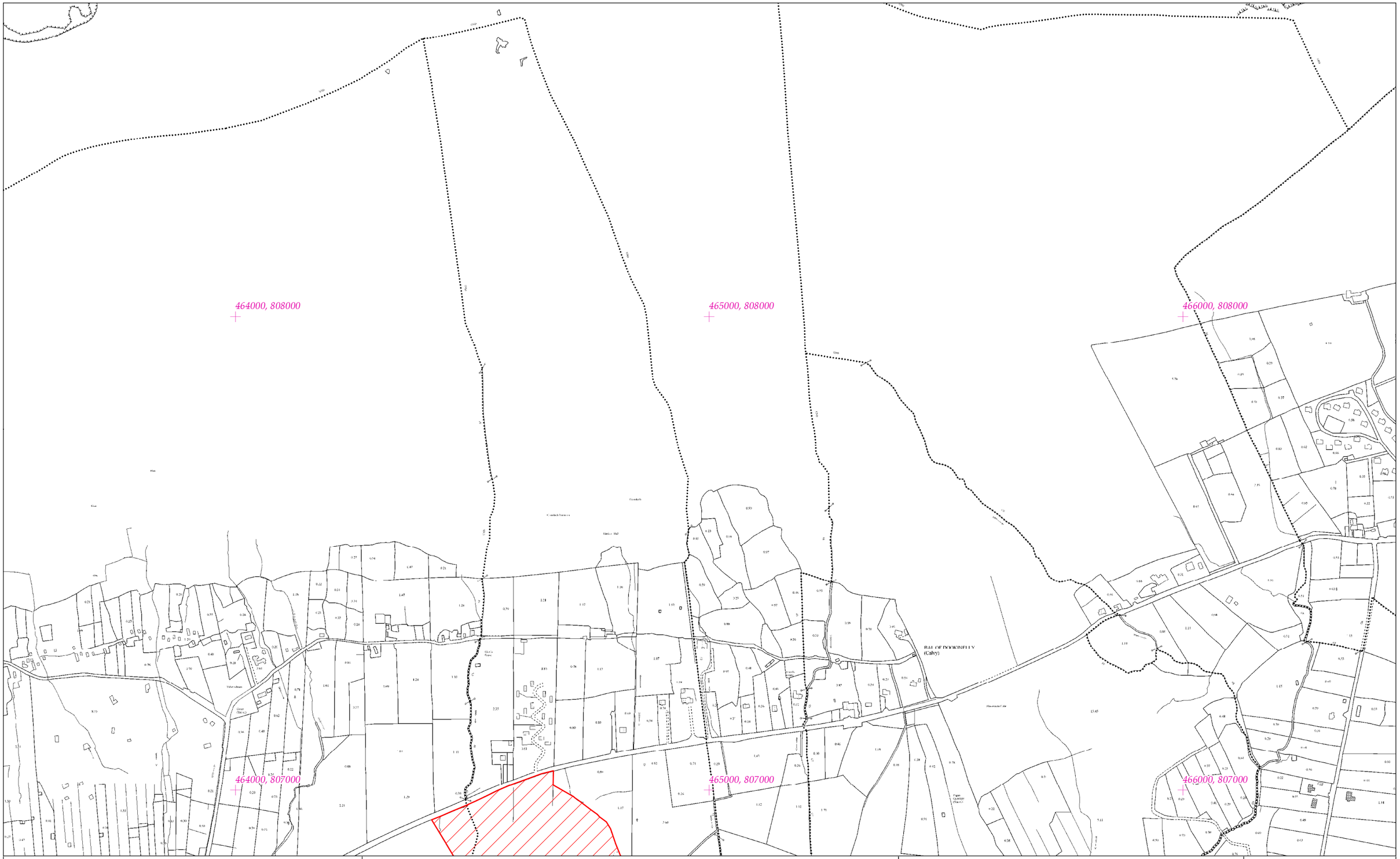

Rialachán 4(1)(b) / Regulation 4(1)(b)

Leathanach 1 de 20 (Co. Mhaigh Eo)
Page 1 of 20 (Co. Mayo)

LIMISTÉAR FAOI CHAOMHNÚ SPEISIALTA
SPECIAL AREA OF CONSERVATION

Suirbhéireacht Ordanáis Éireann Ceadúnas Uimhir OSI-NMA-014 © OSi / Rialtas na hÉireann
Ordnance Survey Ireland Licence No. OSI-NMA-014 © Ordnance Survey Ireland / Government of Ireland
Córas Comhordanáidí: Trasteilgean Mercator na hÉireann / Co-ordinate System: Irish Transverse Mercator

LCS Mhachair an Chaoil/Aillte an Mhionnáin
Keel Machair/Menaun Cliffs SAC
1:5000 O.S. TILE 1572c 1 of 20

0 0.5km
Scála / Scale 1:7,500

SITE CODE
001513

Leagan / Version: 3.04

Arna chló an / Printed on: 26/03/2019

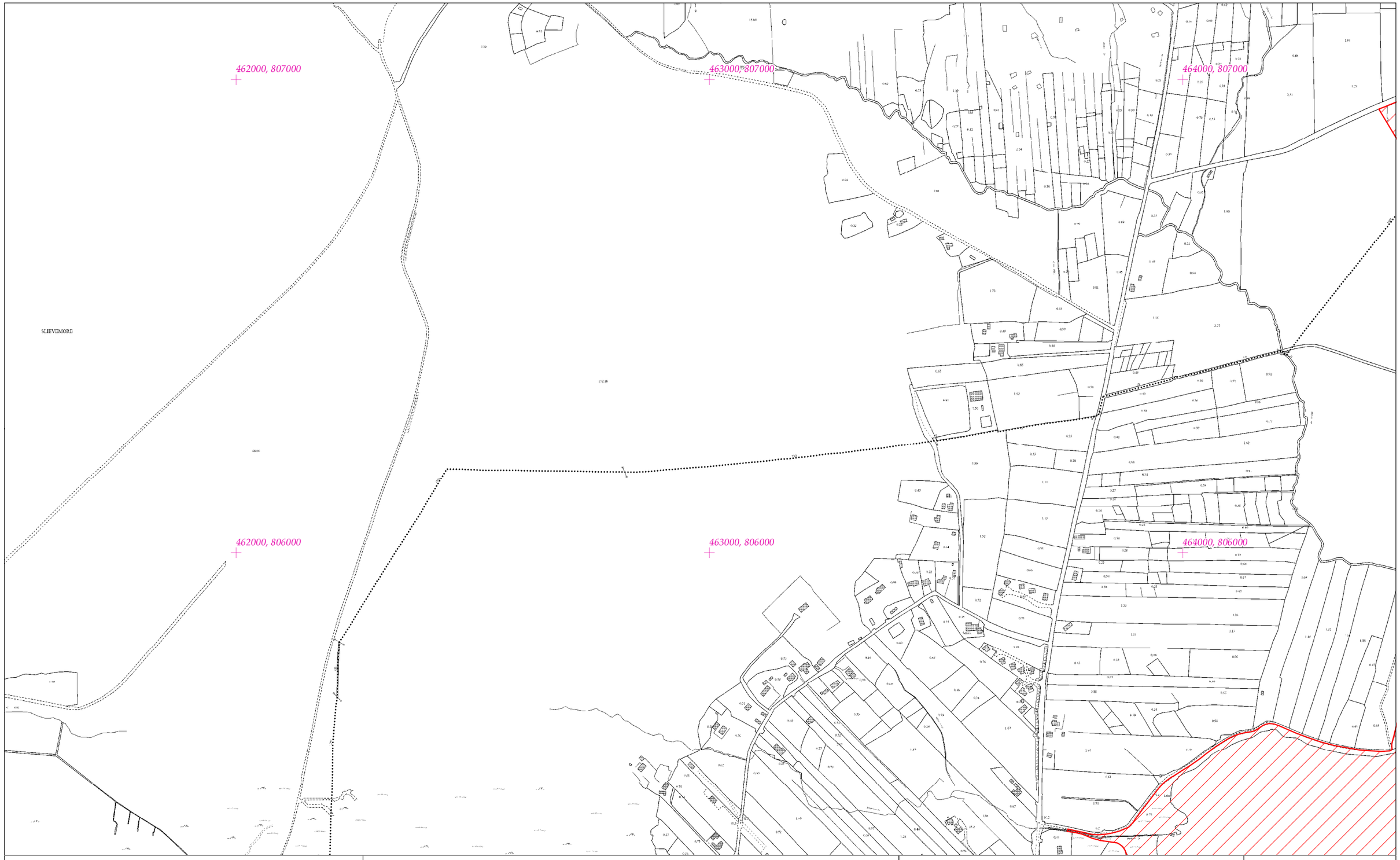

Rialachán 4(1)(b) / Regulation 4(1)(b)

Leathanach 2 de 20 (Co. Mhaigh Eo)
Page 2 of 20 (Co. Mayo)

LIMISTÉAR FAOI CHAOMHNÚ SPEISIALTA
SPECIAL AREA OF CONSERVATION

Suirbhéireacht Ordanáis Éireann Ceadúnas Uimhir OSI-NMA-014 © OSi / Rialtas na hÉireann
Ordnance Survey Ireland Licence No. OSI-NMA-014 © Ordnance Survey Ireland / Government of Ireland
Córas Comhordanáidí: Trasteilgean Mercator na hÉireann / Co-ordinate System: Irish Transverse Mercator

LCS Mhachair an Chaoil/Aillte an Mhionnáin
Keel Machair/Menaun Cliffs SAC
1:5000 O.S. TILE 1641b 2 of 20

0 — 0.5 km

Scála / Scale 1:7,500

SITE CODE
001513

Leagan / Version: 3.04

Arna chló an / Printed on: 26/03/2019

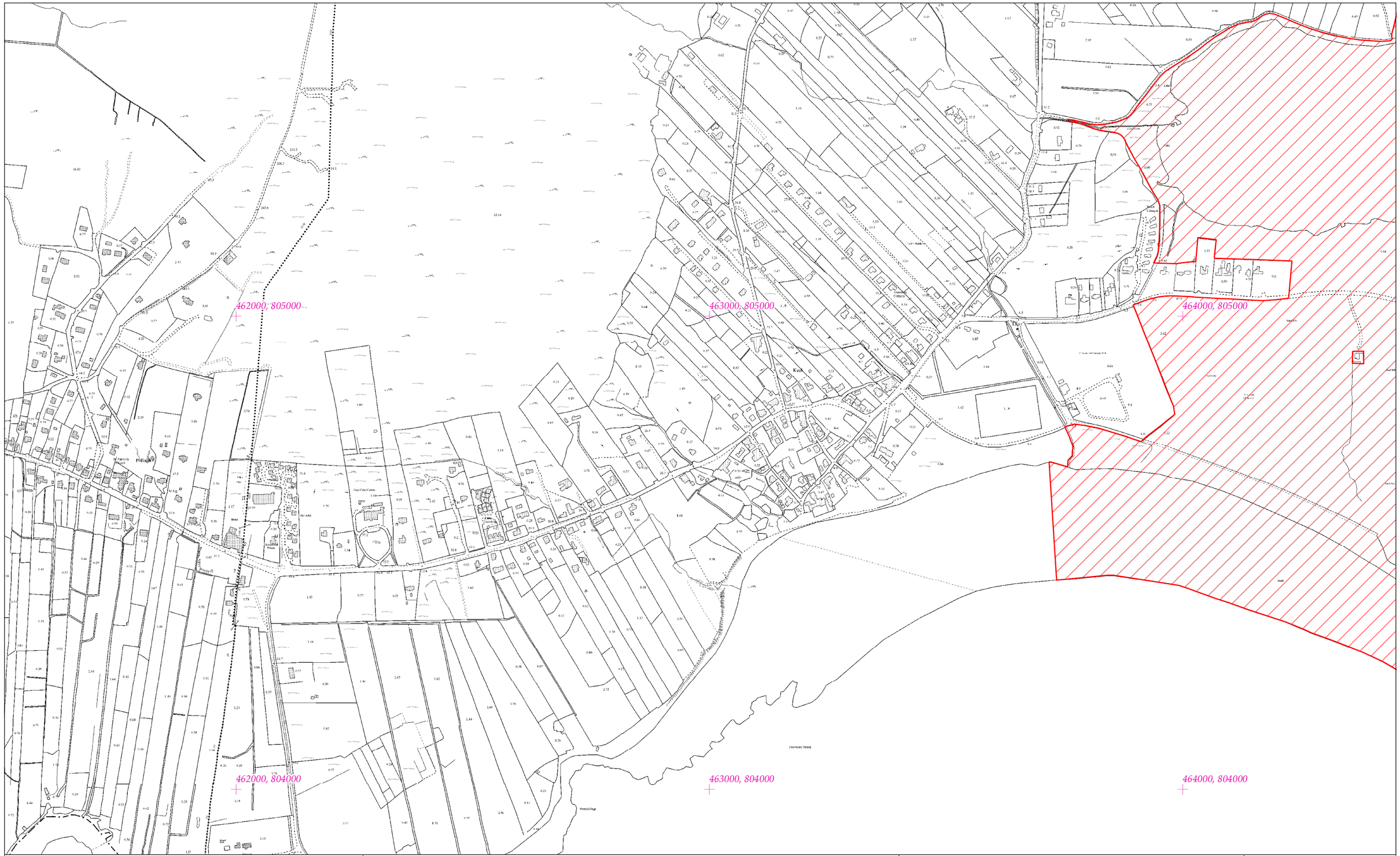

Rialachán 4(1)(b) / Regulation 4(1)(b)

Leathanach 3 de 20 (Co. Mhaigh Eo)
Page 3 of 20 (Co. Mayo)

LIMISTÉAR FAOI CHAOMHNÚ SPEISIALTA
SPECIAL AREA OF CONSERVATION

Suirbhéireacht Ordanáis Éireann Ceadúnas Uimhir OSI-NMA-014 © OSi / Rialtas na hÉireann
Ordnance Survey Ireland Licence No. OSI-NMA-014 © Ordnance Survey Ireland / Government of Ireland
Córas Comhordanáidí: Trasteilgean Mercator na hÉireann / Co-ordinate System: Irish Transverse Mercator

LCS Mhachair an Chaoil/Aillte an Mhionnáin
Keel Machair/Menaun Cliffs SAC
1:5000 O.S. TILE 1641d 3 of 20

0 0.5km
Scála / Scale 1:7,500

SITE CODE
001513

Leagan / Version: 3.04

Arna chló an / Printed on: 26/03/2019

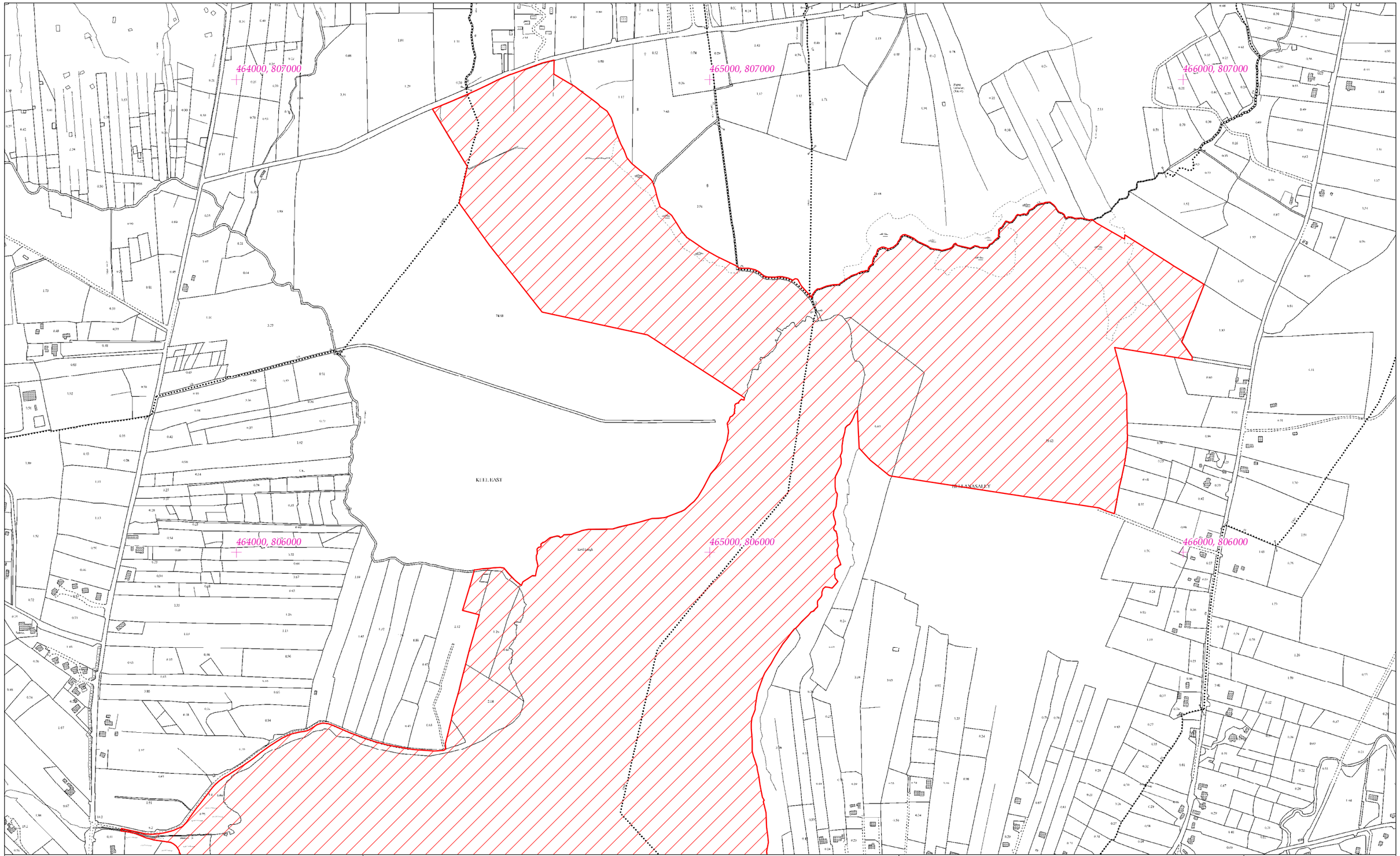

Rialachán 4(1)(b) / Regulation 4(1)(b)

Leathanach 4 de 20 (Co. Mhaigh Eo)
Page 4 of 20 (Co. Mayo)

LIMISTÉAR FAOI CHAOMHNÚ SPEISIALTA
SPECIAL AREA OF CONSERVATION

LCS Mhachair an Chaoil/Aillte an Mhionnáin
Keel Machair/Menaun Cliffs SAC
1:5000 O.S. TILE 1642a 4 of 20

SITE CODE
001513

Suirbhéireacht Ordanáis Éireann Ceadúnas Uimhir OSI-NMA-014 © OSi / Rialtas na hÉireann
Ordnance Survey Ireland Licence No. OSI-NMA-014 © Ordnance Survey Ireland / Government of Ireland
Córas Comhordanáidí: Trasteilgean Mercator na hÉireann / Co-ordinate System: Irish Transverse Mercator

0 0.5 km
Scála / Scale 1:7,500

Leagan / Version: 3.04

Arna chló an / Printed on: 26/03/2019

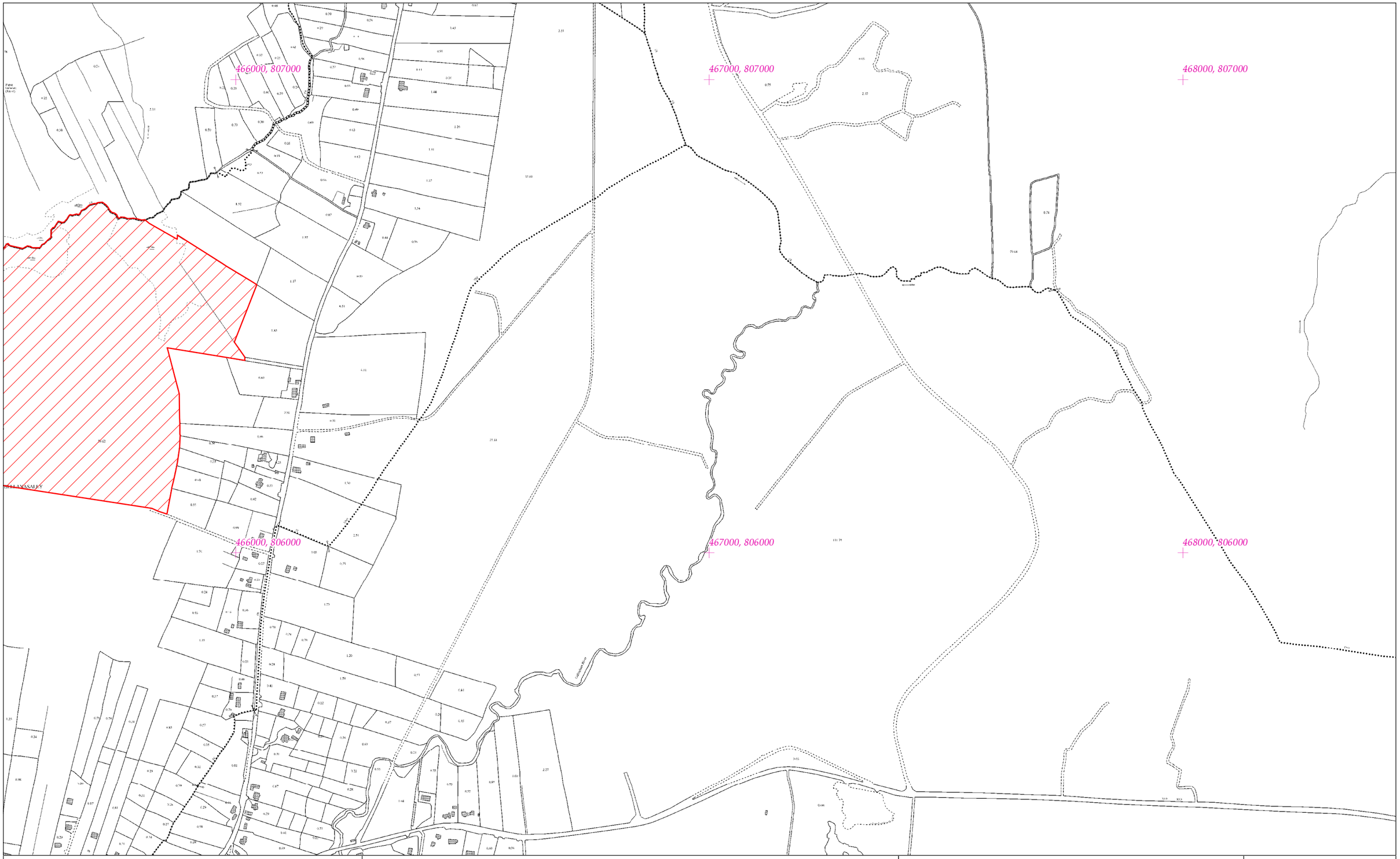

Rialachán 4(1)(b) / Regulation 4(1)(b)

Leathanach 5 de 20 (Co. Mhaigh Eo)
Page 5 of 20 (Co. Mayo)

LIMISTÉAR FAOI CHAOMHNÚ SPEISIALTA
SPECIAL AREA OF CONSERVATION

LCS Mhachair an Chaoil/Aillte an Mhionnáin
Keel Machair/Menaun Cliffs SAC

1:5000 O.S. TILE 1642b 5 of 20

SITE CODE
001513

Suirbhéireacht Ordanáis Éireann Ceadúnas Uimhir OSI-NMA-014 © OSi / Rialtas na hÉireann
Ordnance Survey Ireland Licence No. OSI-NMA-014 © Ordnance Survey Ireland / Government of Ireland
Córas Comhordanáidí: Trasteilgean Mercator na hÉireann / Co-ordinate System: Irish Transverse Mercator

0 0.5km

Scála / Scale 1:7,500

Leagan / Version: 3.04

Arna chló an / Printed on: 26/03/2019

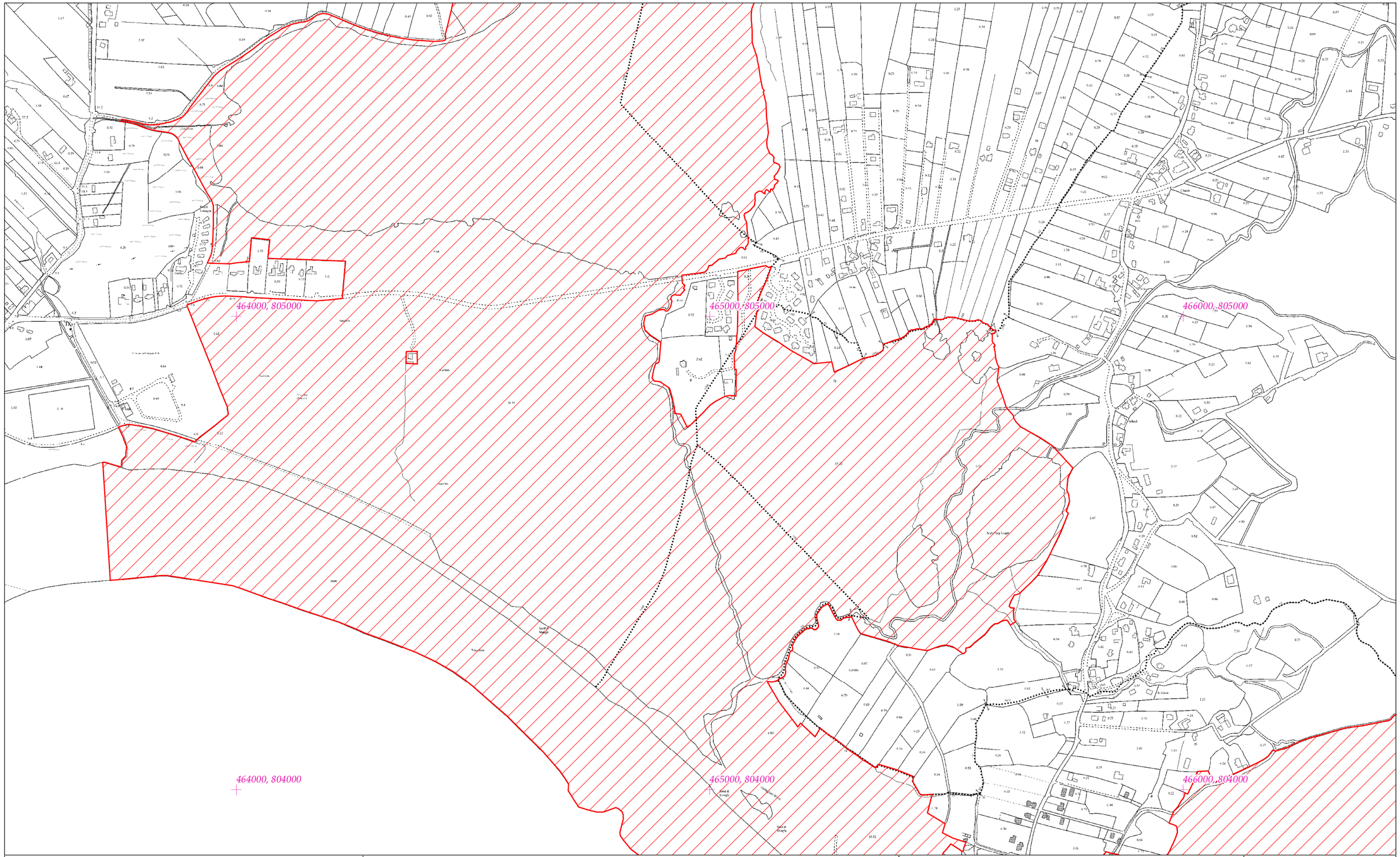

Rialachán 4(1)(b) / Regulation 4(1)(b)

Leathanach 6 de 20 (Co. Mhaigh Eo)
Page 6 of 20 (Co. Mayo)

LIMISTÉAR FAOI CHAOMHNÚ SPEISIALTA
SPECIAL AREA OF CONSERVATION

Suirbhéireacht Ordanáis Éireann Ceadúnas Uimhir OSI-NMA-014 © OSi / Rialtas na hÉireann
Ordnance Survey Ireland Licence No. OSI-NMA-014 © Ordnance Survey Ireland / Government of Ireland
Córas Comhordanáidí: Trasteilgean Mercator na hÉireann / Co-ordinate System: Irish Transverse Mercator

LCS Mhachair an Chaoil/Aillte an Mhionnáin
Keel Machair/Menaun Cliffs SAC
1:5000 O.S. TILE 1642c 6 of 20

0 0.5km

Scála / Scale 1:7,500

SITE CODE
001513

Leagan / Version: 3.04

Arna chló an / Printed on: 26/03/2019

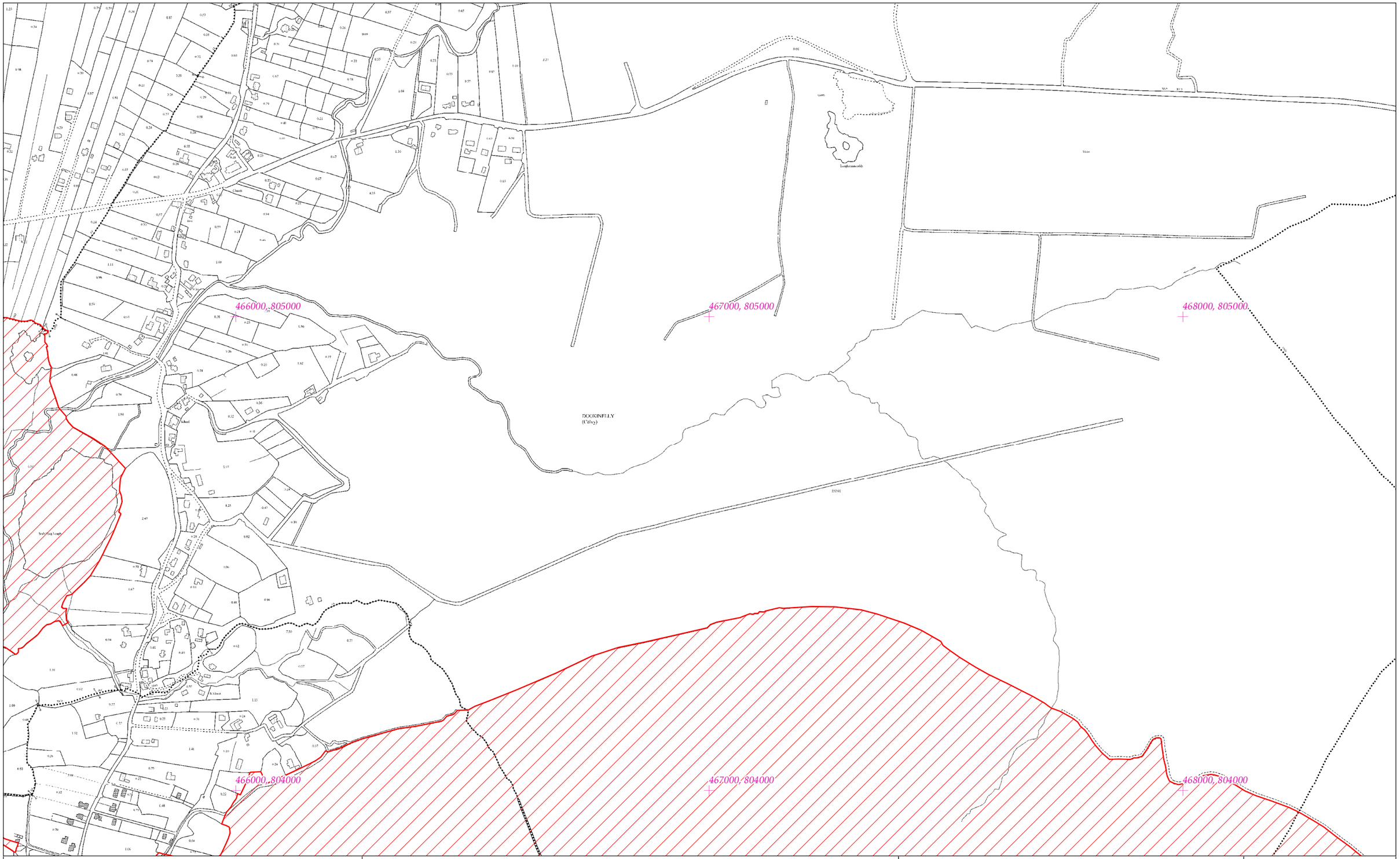

Rialachán 4(1)(b) / Regulation 4(1)(b)

Leathanach 7 de 20 (Co. Mhaigh Eo)
Page 7 of 20 (Co. Mayo)

LIMISTÉAR FAOI CHAOMHNÚ SPEISIALTA
SPECIAL AREA OF CONSERVATION

Suirbhéireacht Ordanáis Éireann Ceadúnas Uimhir OSI-NMA-014 © OSi / Rialtas na hÉireann
Ordnance Survey Ireland Licence No. OSI-NMA-014 © Ordnance Survey Ireland / Government of Ireland
Córas Comhordanáidí: Trasteilgean Mercator na hÉireann / Co-ordinate System: Irish Transverse Mercator

LCS Mhachair an Chaoil/Aillte an Mhionnáin
Keel Machair/Menaun Cliffs SAC
1:5000 O.S. TILE 1642d 7 of 20

0 0.5km

Scála / Scale 1:7,500

SITE CODE
001513

Leagan / Version: 3.04

Arna chló an / Printed on: 26/03/2019

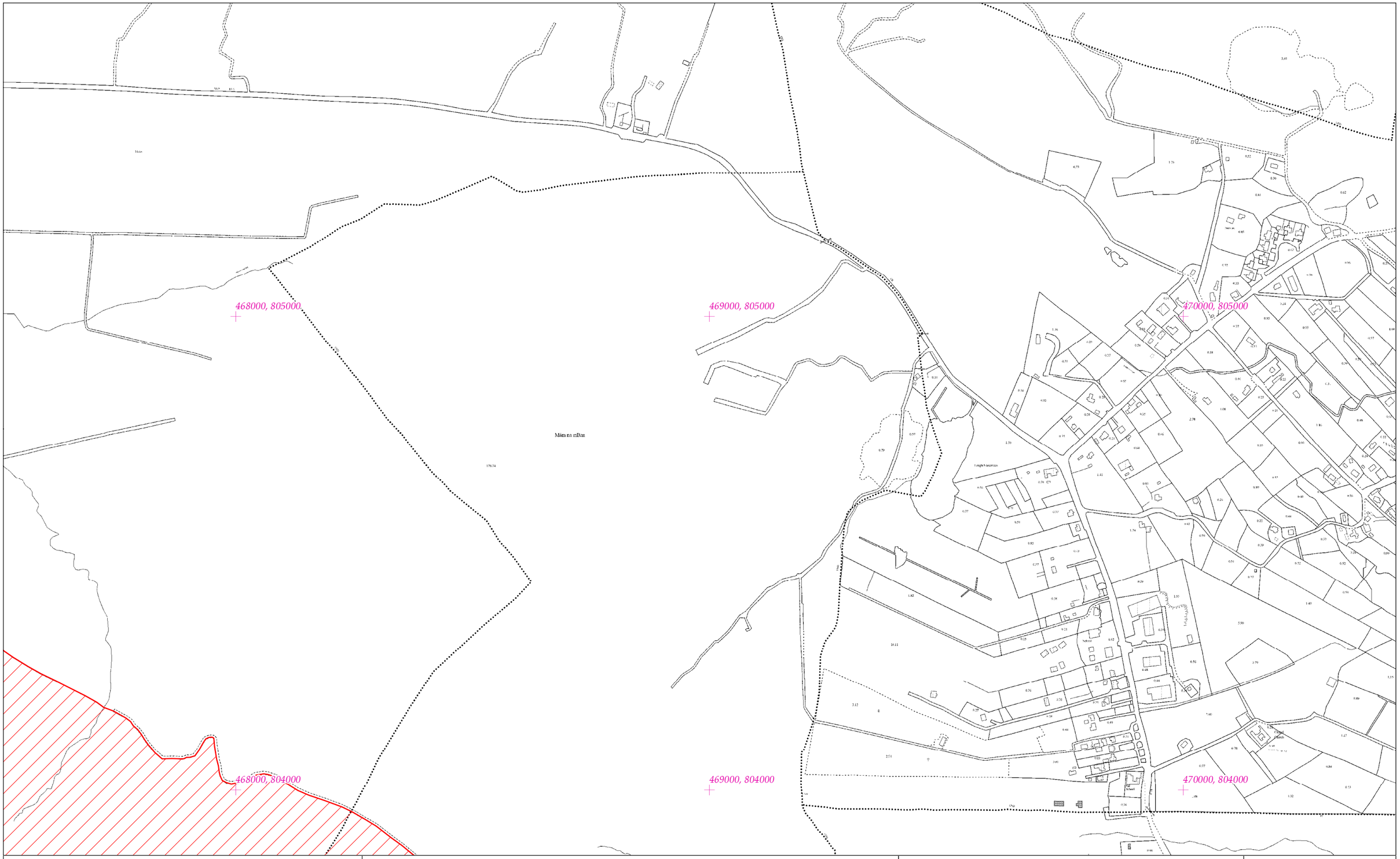

Rialachán 4(1)(b) / Regulation 4(1)(b)

Leathanach 8 de 20 (Co. Mhaigh Eo)
Page 8 of 20 (Co. Mayo)

LIMISTÉAR FAOI CHAOMHNÚ SPEISIALTA
SPECIAL AREA OF CONSERVATION

Suirbhéireacht Ordanáis Éireann Ceadúnas Uimhir OSI-NMA-014 © OSi / Rialtas na hÉireann
Ordnance Survey Ireland Licence No. OSI-NMA-014 © Ordnance Survey Ireland / Government of Ireland
Córas Comhordanáidí: Trasteilgean Mercator na hÉireann / Co-ordinate System: Irish Transverse Mercator

LCS Mhachair an Chaoil/Aillte an Mhionnáin
Keel Machair/Menaun Cliffs SAC
1:5000 O.S. TILE 1643c 8 of 20

0 0.5 km
Scála / Scale 1:7,500

SITE CODE
001513

Leagan / Version: 3.04

Arna chló an / Printed on: 26/03/2019

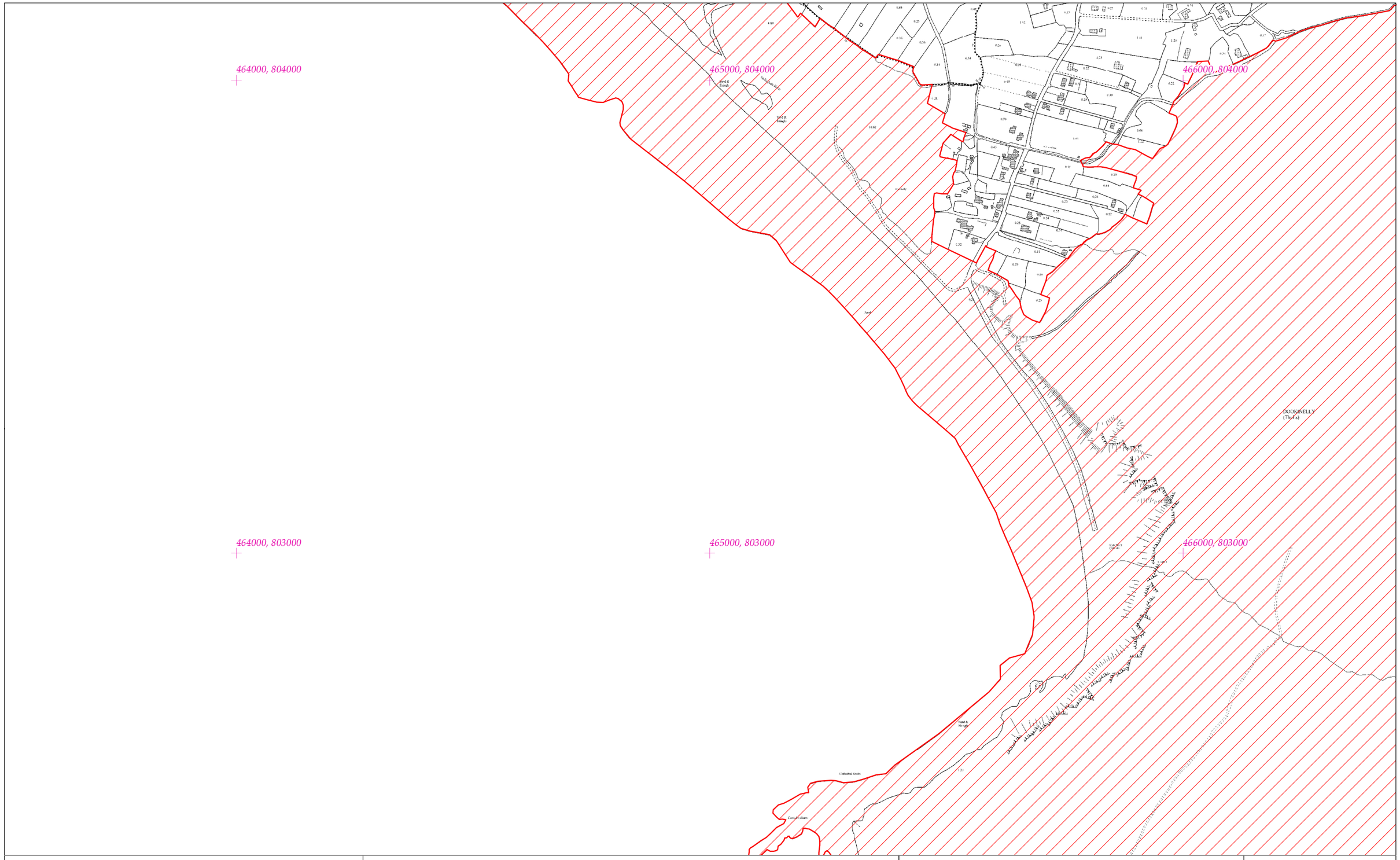

Rialachán 4(1)(b) / Regulation 4(1)(b)

Leathanach 9 de 20 (Co. Mhaigh Eo)
Page 9 of 20 (Co. Mayo)

LIMISTÉAR FAOI CHAOMHNÚ SPEISIALTA
SPECIAL AREA OF CONSERVATION

Suirbhéireacht Ordanáis Éireann Ceadúnas Uimhir OSI-NMA-014 © OSi / Rialtas na hÉireann
Ordnance Survey Ireland Licence No. OSI-NMA-014 © Ordnance Survey Ireland / Government of Ireland
Córas Comhordanáidí: Trasteilgean Mercator na hÉireann / Co-ordinate System: Irish Transverse Mercator

LCS Mhachair an Chaoil/Aillte an Mhionnáin
Keel Machair/Menaun Cliffs SAC
1:5000 O.S. TILE 1711a 9 of 20

0 0.5 km

Scála / Scale 1:7,500

SITE CODE
001513

Leagan / Version: 3.04

Arna chló an / Printed on: 26/03/2019

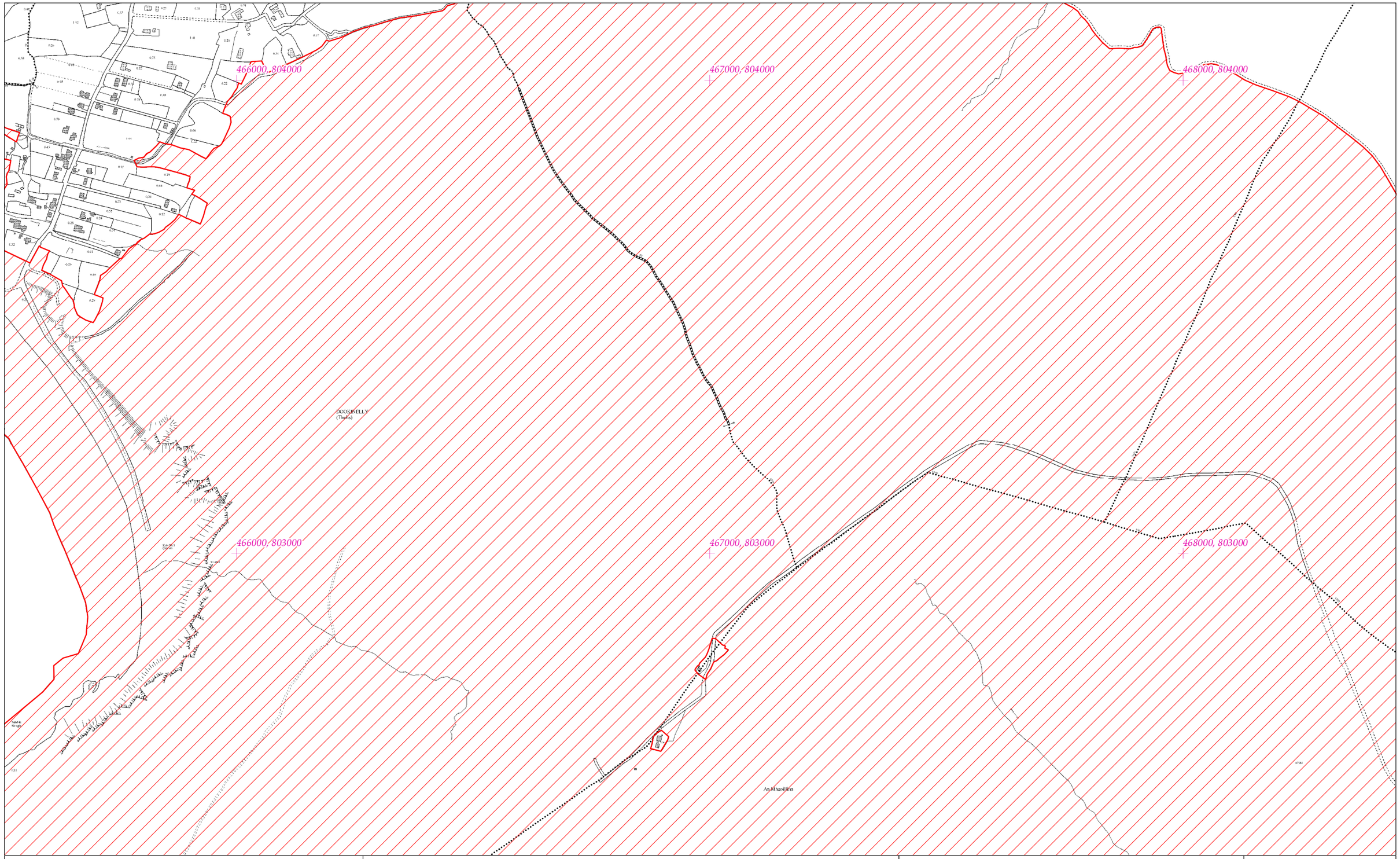

Rialachán 4(1)(b) / Regulation 4(1)(b)

Leathanach 10 de 20 (Co. Mhaigh Eo)
Page 10 of 20 (Co. Mayo)

LIMISTÉAR FAOI CHAOMHNÚ SPEISIALTA
SPECIAL AREA OF CONSERVATION

Suirbhéireacht Ordanáis Éireann Ceadúnas Uimhir OSI-NMA-014 © OSi / Rialtas na hÉireann
Ordnance Survey Ireland Licence No. OSI-NMA-014 © Ordnance Survey Ireland / Government of Ireland
Córas Comhordanáidí: Trasteilgean Mercator na hÉireann / Co-ordinate System: Irish Transverse Mercator

LCS Mhachair an Chaoil/Aillte an Mhionnáin
Keel Machair/Menaun Cliffs SAC
1:5000 O.S. TILE 1711b 10 of 20

0 0.5km

Scála / Scale 1:7,500

SITE CODE
001513

Leagan / Version: 3.04

Arna chló an / Printed on: 26/03/2019

Rialachán 4(1)(b) / Regulation 4(1)(b)

Leathanach 11 de 20 (Co. Mhaigh Eo)
Page 11 of 20 (Co. Mayo)

LIMISTÉAR FAOI CHAOMHNÚ SPEISIALTA
SPECIAL AREA OF CONSERVATION

Suirbhéireacht Ordanáis Éireann Ceadúnas Uimhir OSI-NMA-014 © OSi / Rialtas na hÉireann
Ordnance Survey Ireland Licence No. OSI-NMA-014 © Ordnance Survey Ireland / Government of Ireland
Córas Comhordanáidí: Trasteilgean Mercator na hÉireann / Co-ordinate System: Irish Transverse Mercator

LCS Mhachair an Chaoil/Aillte an Mhionnáin
Keel Machair/Menaun Cliffs SAC
1:5000 O.S. TILE 1711c 11 of 20

0 0.5km
Scála / Scale 1:7,500

SITE CODE
001513

Leagan / Version: 3.04

Arna chló an / Printed on: 26/03/2019

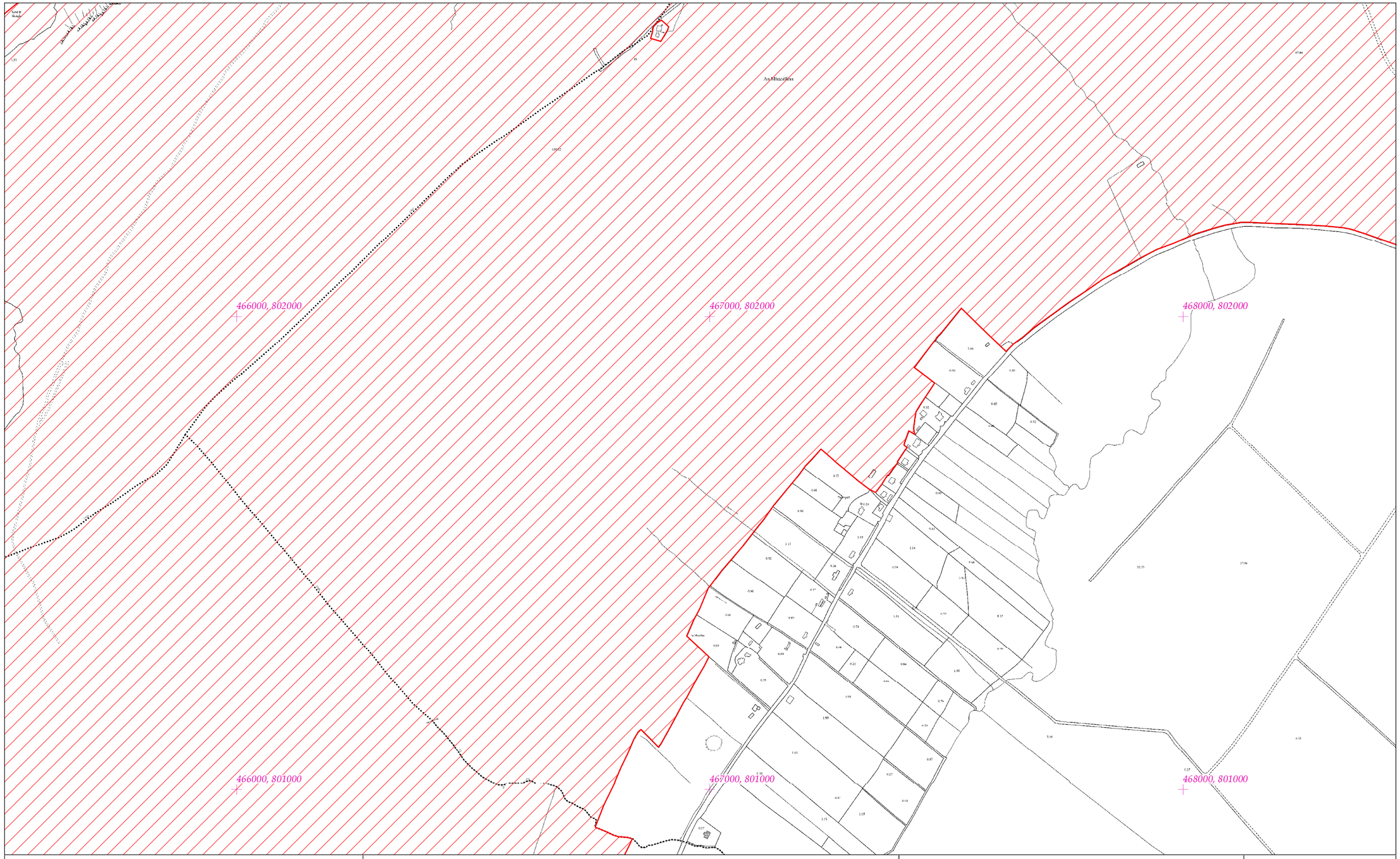

Rialachán 4(1)(b) / Regulation 4(1)(b)

Leathanach 12 de 20 (Co. Mhaigh Eo)
Page 12 of 20 (Co. Mayo)

LIMISTÉAR FAOI CHAOMHNÚ SPEISIALTA
SPECIAL AREA OF CONSERVATION

Suirbhéireacht Ordanáis Éireann Ceadúnas Uimhir OSI-NMA-014 © OSi / Rialtas na hÉireann
Ordnance Survey Ireland Licence No. OSI-NMA-014 © Ordnance Survey Ireland / Government of Ireland
Córas Comhordanáidí: Trasteilgean Mercator na hÉireann / Co-ordinate System: Irish Transverse Mercator

LCS Mhachair an Chaoil/Aillte an Mhionnáin
Keel Machair/Menaun Cliffs SAC
1:5000 O.S. TILE 1711d 12 of 20

0 0.5km
Scála / Scale 1:7,500

SITE CODE
001513

Leagan / Version: 3.04

Arna chló an / Printed on: 26/03/2019

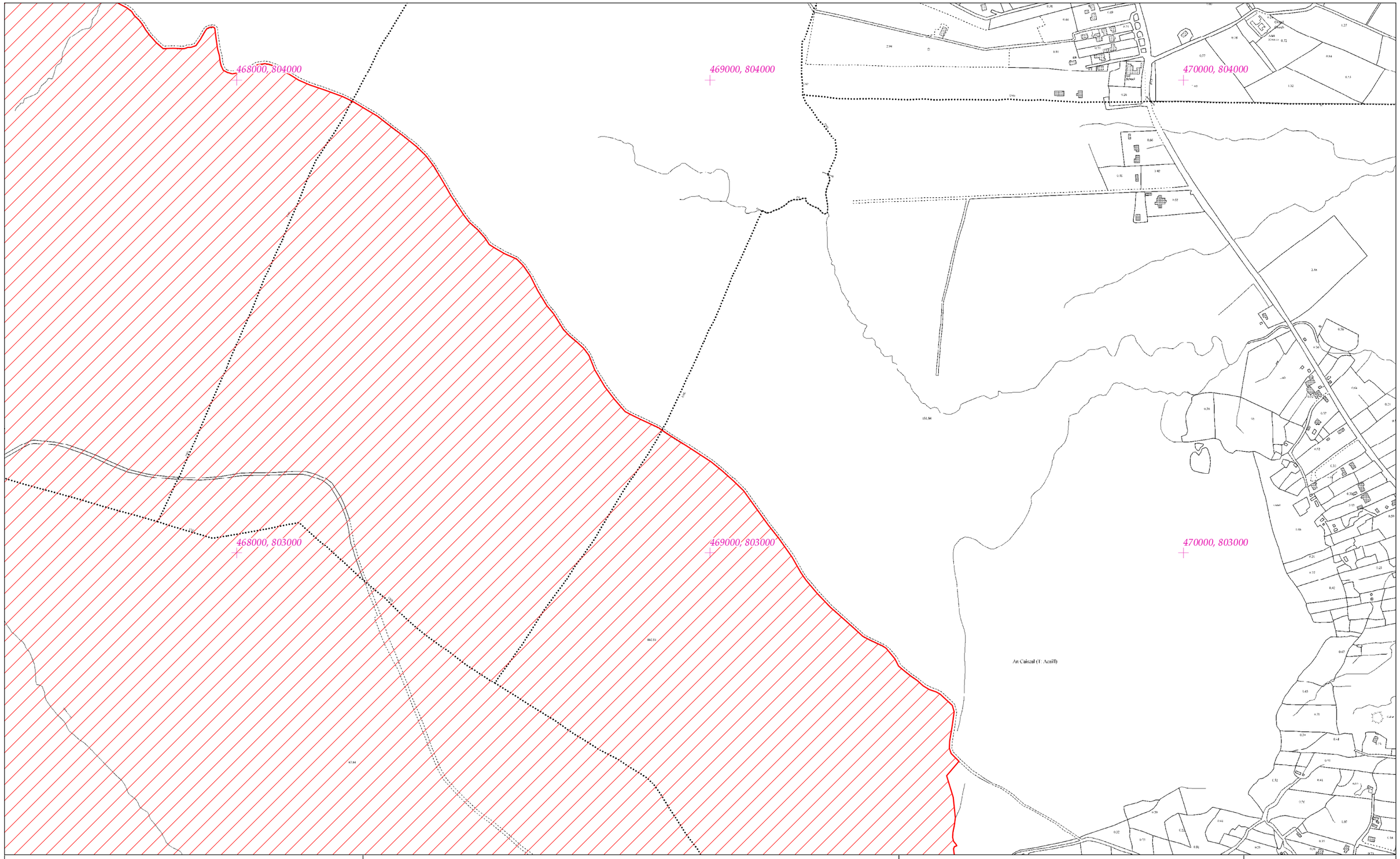

Rialachán 4(1)(b) / Regulation 4(1)(b)

Leathanach 13 de 20 (Co. Mhaigh Eo)
Page 13 of 20 (Co. Mayo)

LIMISTÉAR FAOI CHAOMHNÚ SPEISIALTA
SPECIAL AREA OF CONSERVATION

LCS Mhachair an Chaoil/Aillte an Mhionnáin
Keel Machair/Menaun Cliffs SAC

1:5000 O.S. TILE 1712a 13 of 20

SITE CODE
001513

Suirbhéireacht Ordanáis Éireann Ceadúnas Uimhir OSI-NMA-014 © OSi / Rialtas na hÉireann
Ordnance Survey Ireland Licence No. OSI-NMA-014 © Ordnance Survey Ireland / Government of Ireland
Córas Comhordanáidí: Trasteilgean Mercator na hÉireann / Co-ordinate System: Irish Transverse Mercator

0 0.5km

Scála / Scale 1:7,500

Leagan / Version: 3.04

Arna chló an / Printed on: 26/03/2019

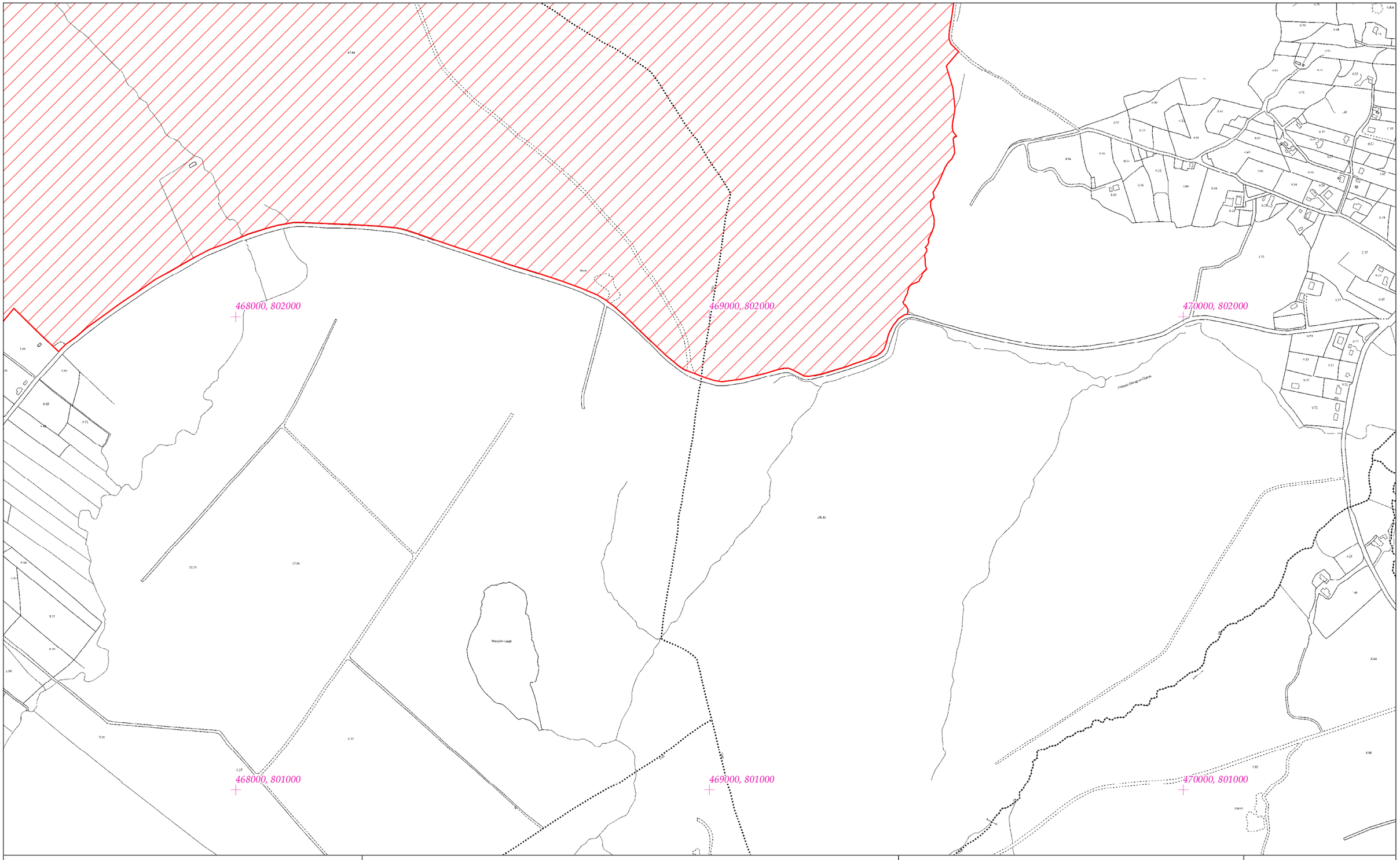

Rialachán 4(1)(b) / Regulation 4(1)(b)

Leathanach 14 de 20 (Co. Mhaigh Eo)
Page 14 of 20 (Co. Mayo)

LIMISTÉAR FAOI CHAOMHNÚ SPEISIALTA
SPECIAL AREA OF CONSERVATION

Suirbhéireacht Ordanáis Éireann Ceadúnas Uimhir OSI-NMA-014 © OSi / Rialtas na hÉireann
Ordnance Survey Ireland Licence No. OSI-NMA-014 © Ordnance Survey Ireland / Government of Ireland
Córas Comhordanáidí: Trasteilgean Mercator na hÉireann / Co-ordinate System: Irish Transverse Mercator

LCS Mhachair an Chaoil/Aillte an Mhionnáin
Keel Machair/Menaun Cliffs SAC
1:5000 O.S. TILE 1712c 14 of 20

0 0.5 km
Scála / Scale 1:7,500

SITE CODE
001513

Leagan / Version: 3.04

Arna chló an / Printed on: 26/03/2019

Rialachán 4(1)(b) / Regulation 4(1)(b)

Leathanach 15 de 20 (Co. Mhaigh Eo)
Page 15 of 20 (Co. Mayo)

LIMISTÉAR FAOI CHAOMHNÚ SPEISIALTA
SPECIAL AREA OF CONSERVATION

Suirbhéireacht Ordanáis Éireann Ceadúnas Uimhir OSI-NMA-014 © OSi / Rialtas na hÉireann
Ordnance Survey Ireland Licence No. OSI-NMA-014 © Ordnance Survey Ireland / Government of Ireland
Córas Comhordanáidí: Trasteilgean Mercator na hÉireann / Co-ordinate System: Irish Transverse Mercator

LCS Mhachair an Chaoil/Aillte an Mhionnáin
Keel Machair/Menaun Cliffs SAC
1:5000 O.S. TILE 1772a 15 of 20

0 — 0.5 km

Scála / Scale 1:7,500

SITE CODE
001513

Leagan / Version: 3.04

Arna chló an / Printed on: 26/03/2019

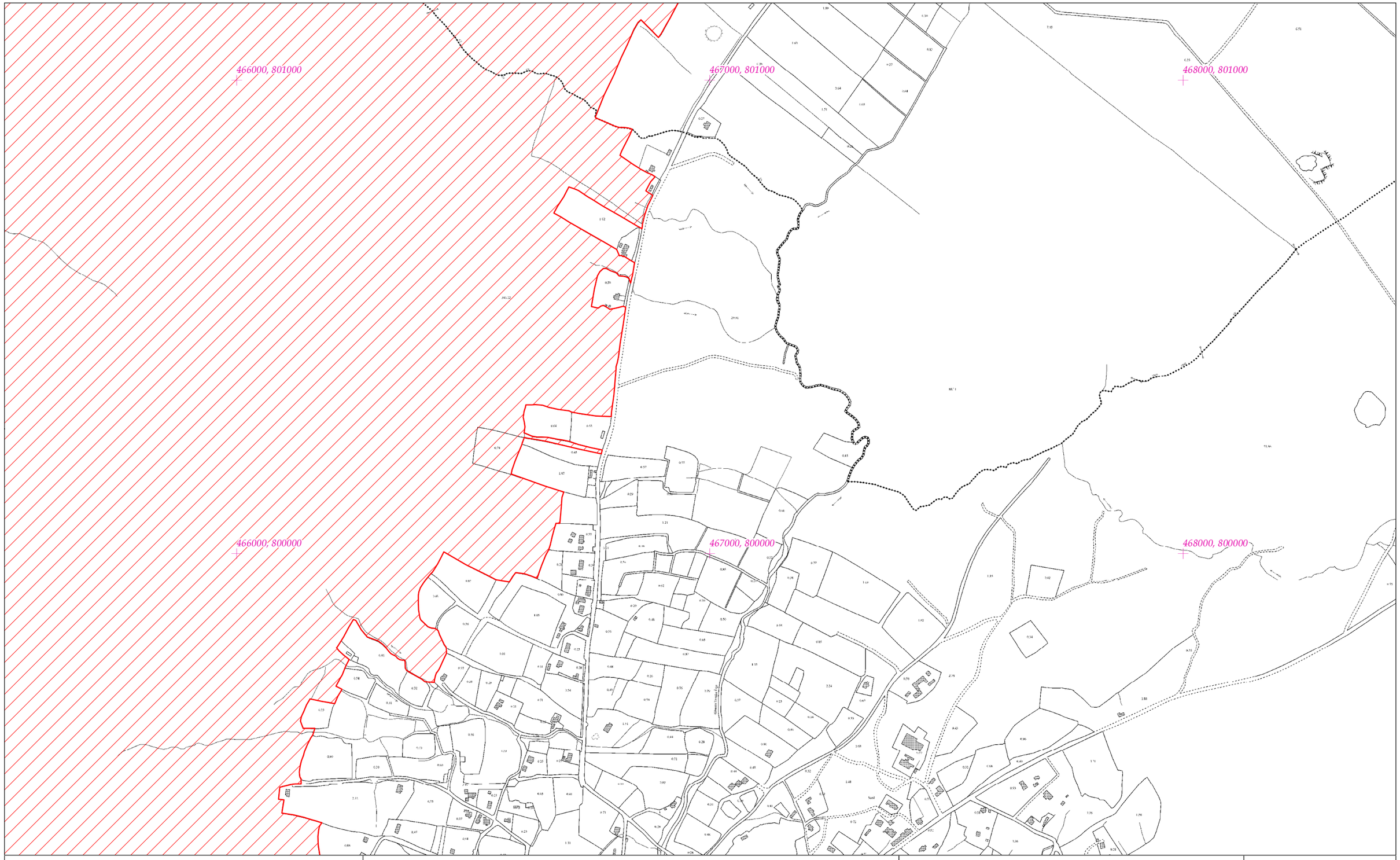

Rialachán 4(1)(b) / Regulation 4(1)(b)

Leathanach 16 de 20 (Co. Mhaigh Eo)
Page 16 of 20 (Co. Mayo)

LIMISTÉAR FAOI CHAOMHNÚ SPEISIALTA
SPECIAL AREA OF CONSERVATION

Suirbhéireacht Ordanáis Éireann Ceadúnas Uimhir OSI-NMA-014 © OSi / Rialtas na hÉireann
Ordnance Survey Ireland Licence No. OSI-NMA-014 © Ordnance Survey Ireland / Government of Ireland
Córas Comhordanáidí: Trasteilgean Mercator na hÉireann / Co-ordinate System: Irish Transverse Mercator

LCS Mhachair an Chaoil/Aillte an Mhionnáin
Keel Machair/Menaun Cliffs SAC
1:5000 O.S. TILE 1772b 16 of 20

0 0.5 km
Scála / Scale 1:7,500

SITE CODE
001513

Leagan / Version: 3.04

Arna chló an / Printed on: 26/03/2019

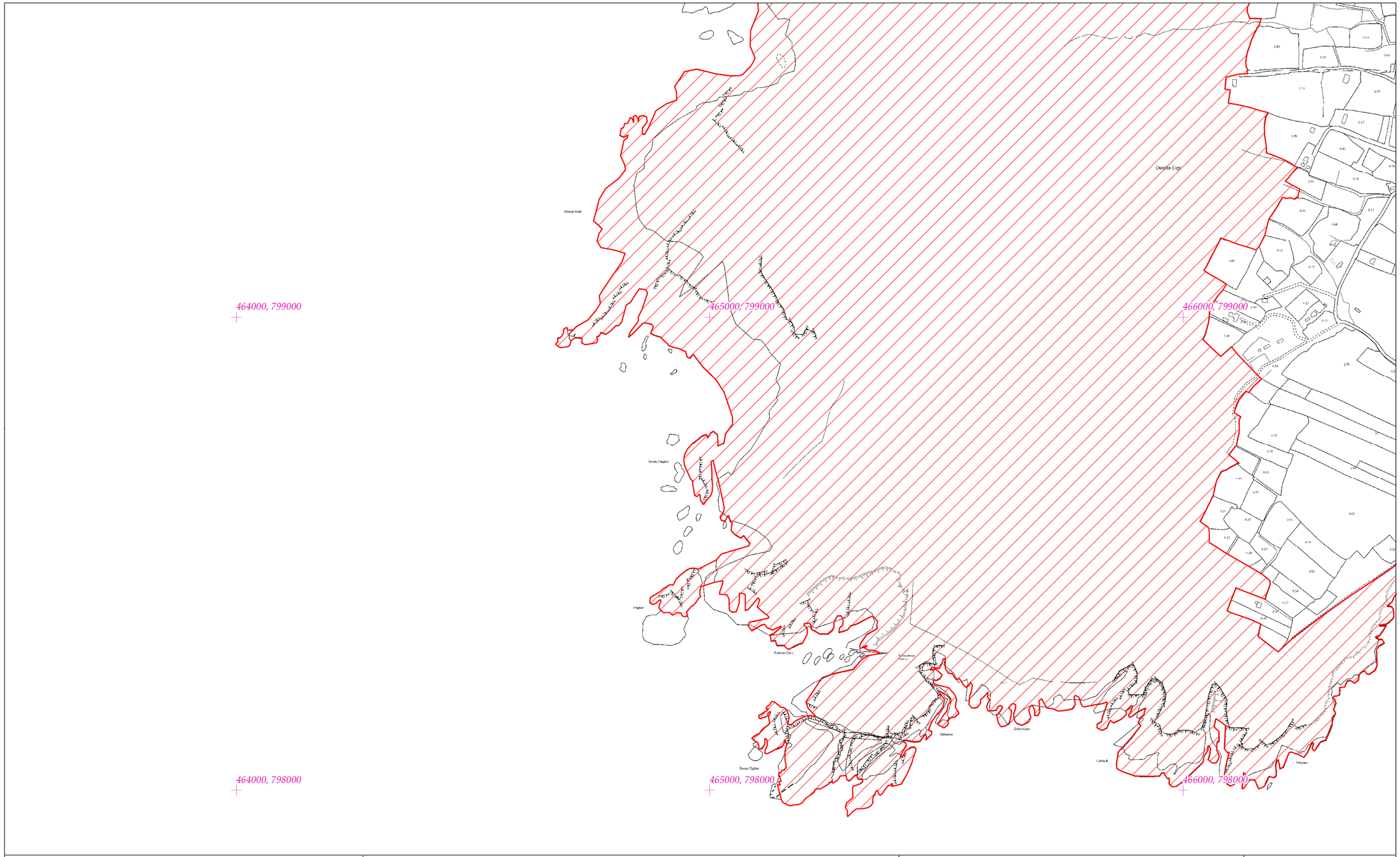

Rialachán 4(1)(b) / Regulation 4(1)(b)	LIMISTÉAR FAOI CHAOMHNÚ SPEISIALTA SPECIAL AREA OF CONSERVATION	LCS Mhachair an Chaoil/Aillte an Mhionnáin Keel Machair/Menaun Cliffs SAC 1:5000 O.S. TILE 1772c 17 of 20	SITE CODE 001513
Leathanach 17 de 20 (Co. Mhaigh Eo) Page 17 of 20 (Co. Mayo)	**Suirbhéireacht Ordanáis Éireann Ceadúnas Uimhir OSI-NMA-014 © OSi / Rialtas na hÉireann** **Ordnance Survey Ireland Licence No. OSI-NMA-014 © Ordnance Survey Ireland / Government of Ireland** **Córas Comhordanáidi: Trasteilgean Mercator na hÉireann / Co-ordinate System: Irish Transverse Mercator**	0 0.5km Scála / Scale 1:7,500	Leagan / Version: 3.04 Arna chló an / Printed on: 26/03/2019

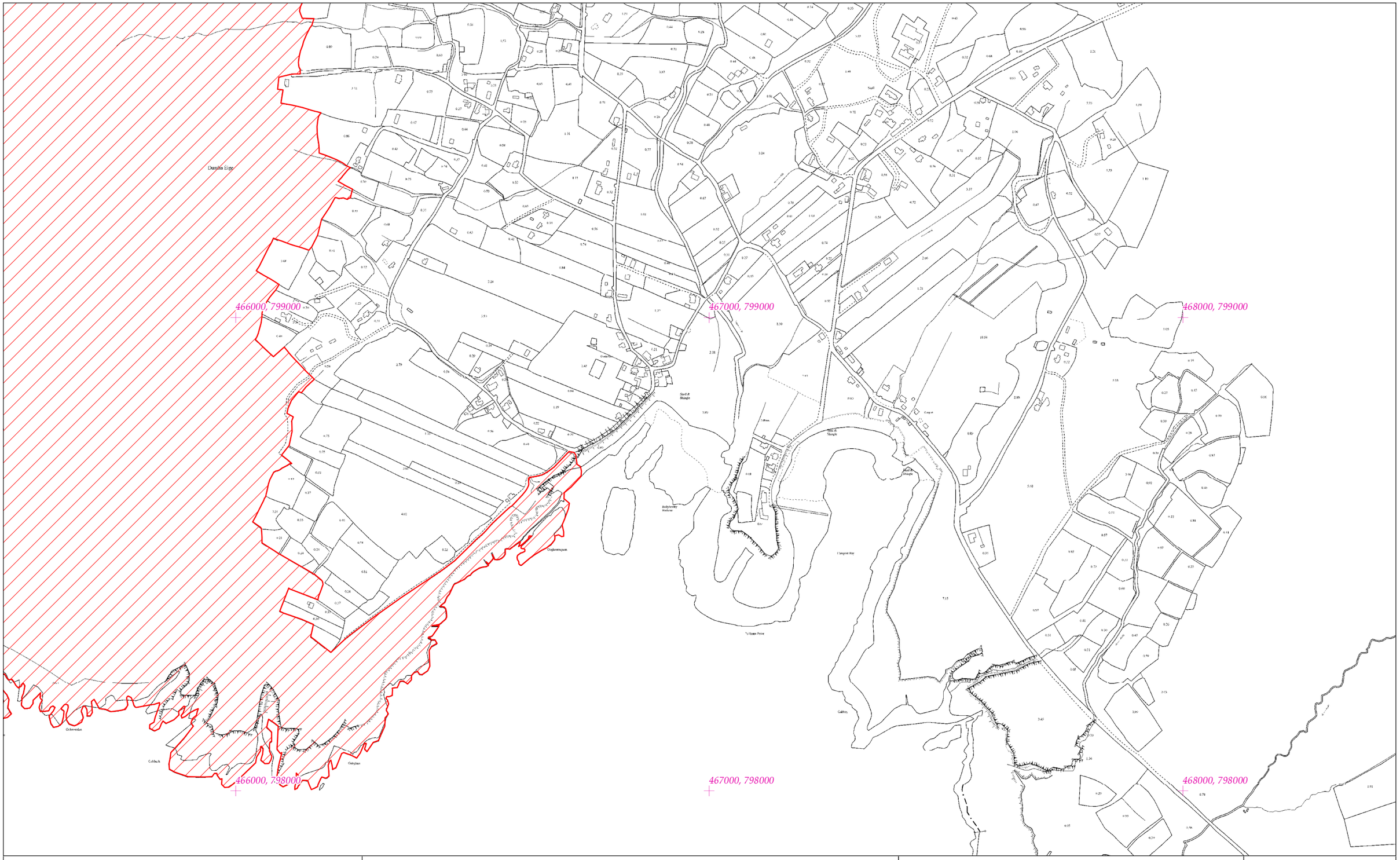

Rialachán 4(1)(b) / Regulation 4(1)(b)

Leathanach 18 de 20 (Co. Mhaigh Eo)
Page 18 of 20 (Co. Mayo)

LIMISTÉAR FAOI CHAOMHNÚ SPEISIALTA
SPECIAL AREA OF CONSERVATION

Suirbhéireacht Ordanáis Éireann Ceadúnas Uimhir OSI-NMA-014 © OSi / Rialtas na hÉireann
Ordnance Survey Ireland Licence No. OSI-NMA-014 © Ordnance Survey Ireland / Government of Ireland
Córas Comhordanáidí: Trasteilgean Mercator na hÉireann / Co-ordinate System: Irish Transverse Mercator

LCS Mhachair an Chaoil/Aillte an Mhionnáin
Keel Machair/Menaun Cliffs SAC
1:5000 O.S. TILE 1772d 18 of 20

0 0.5km
Scála / Scale 1:7,500

SITE CODE
001513

Leagan / Version: 3.04

Arna chló an / Printed on: 26/03/2019



Rialachán 4(1)(b) / Regulation 4(1)(b)

Leathanach 19 de 20 (Co. Mhaigh Eo)
Page 19 of 20 (Co. Mayo)

LIMISTÉAR FAOI CHAOMHNÚ SPEISIALTA
SPECIAL AREA OF CONSERVATION

Suirbhéireacht Ordanáis Éireann Ceadúnas Uimhir OSI-NMA-014 © OSi / Rialtas na hÉireann
Ordnance Survey Ireland Licence No. OSI-NMA-014 © Ordnance Survey Ireland / Government of Ireland
Córas Comhordanáidí: Trasteilgean Mercator na hÉireann / Co-ordinate System: Irish Transverse Mercator

LCS Mhachair an Chaoil/Aillte an Mhionnáin
Keel Machair/Menaun Cliffs SAC
1:5000 O.S. TILE 1833a 19 of 20

0 0.5 km
Scála / Scale 1:7,500

SITE CODE
001513

Leagan / Version: 3.04

Arna chló an / Printed on: 26/03/2019

Rialachán 4(1)(b) / Regulation 4(1)(b) Leathanach 20 de 20 (Co. Mhaigh Eo) Page 20 of 20 (Co. Mayo)	LIMISTÉAR FAOI CHAOMHNÚ SPEISIALTA SPECIAL AREA OF CONSERVATION	LCS Mhachair an Chaoil/Aillte an Mhionnáin Keel Machair/Menaun Cliffs SAC 1:5000 O.S. TILE 1833b 20 of 20	SITE CODE 001513
	Suirbhéireacht Ordanáis Éireann Ceadúnas Uimhir OSI-NMA-014 © OSi / Rialtas na hÉireann Ordnance Survey Ireland Licence No. OSI-NMA-014 © Ordnance Survey Ireland / Government of Ireland Córas Comhordanáidí: Trasteilgean Mercator na hÉireann / Co-ordinate System: Irish Transverse Mercator	0 0.5 km Scála / Scale 1:7,500	Leagan / Version: 3.04 Arna chló an / Printed on: 26/03/2019