

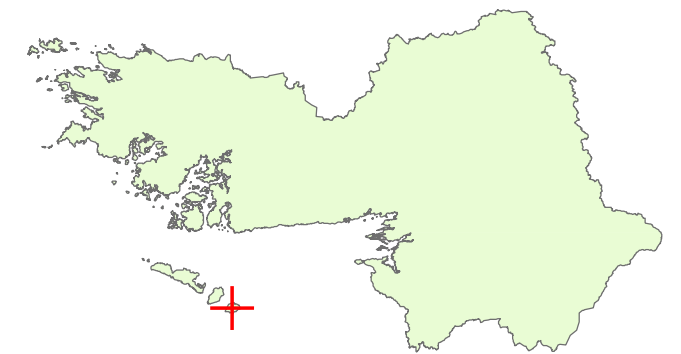


Sceideal 1 / Schedule 1

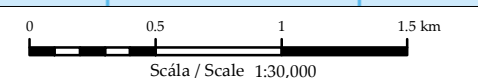
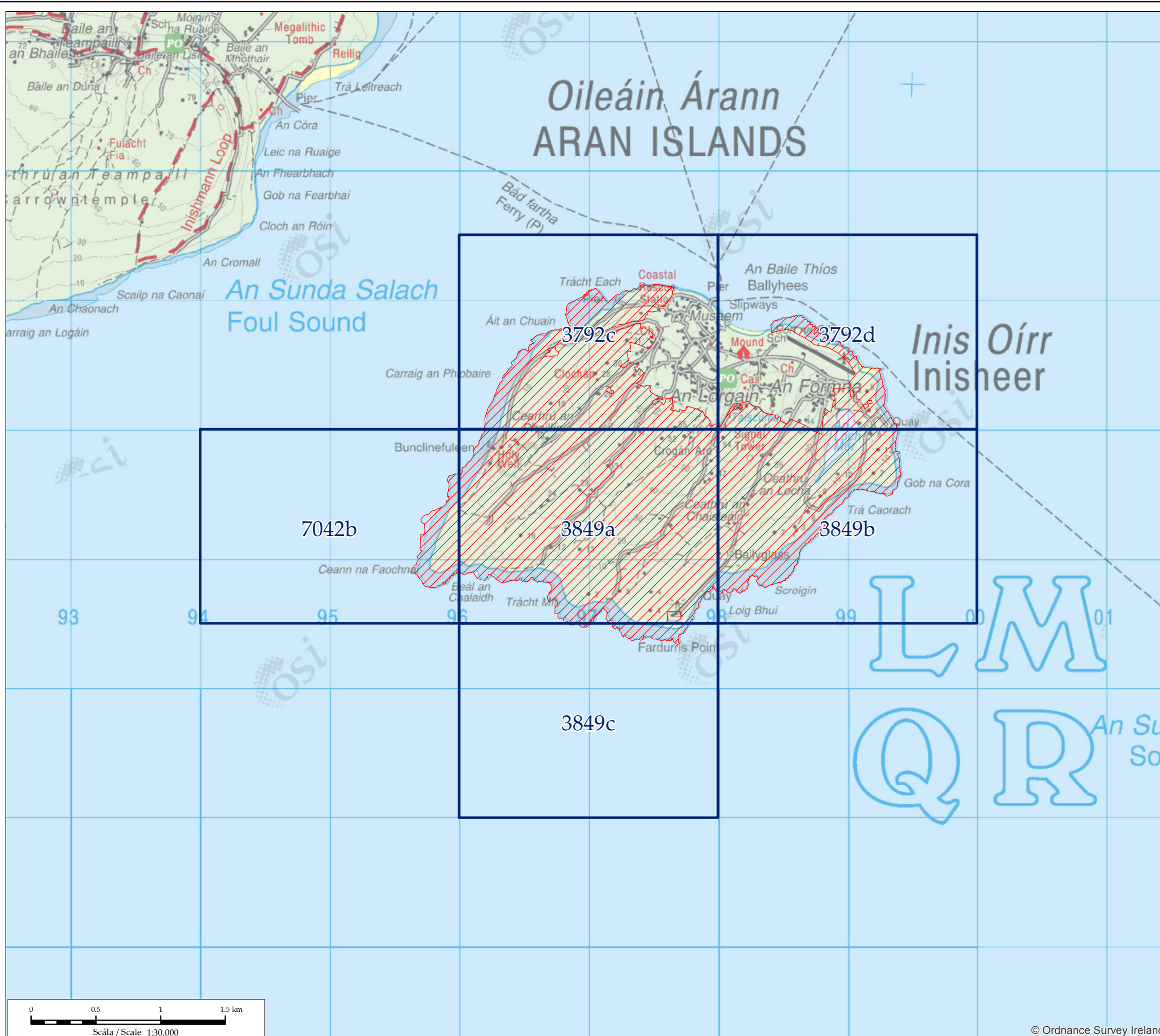
LIMISTÉAR FAOI CHAOMHNÚ SPEISIALTA SPECIAL AREA OF CONSERVATION

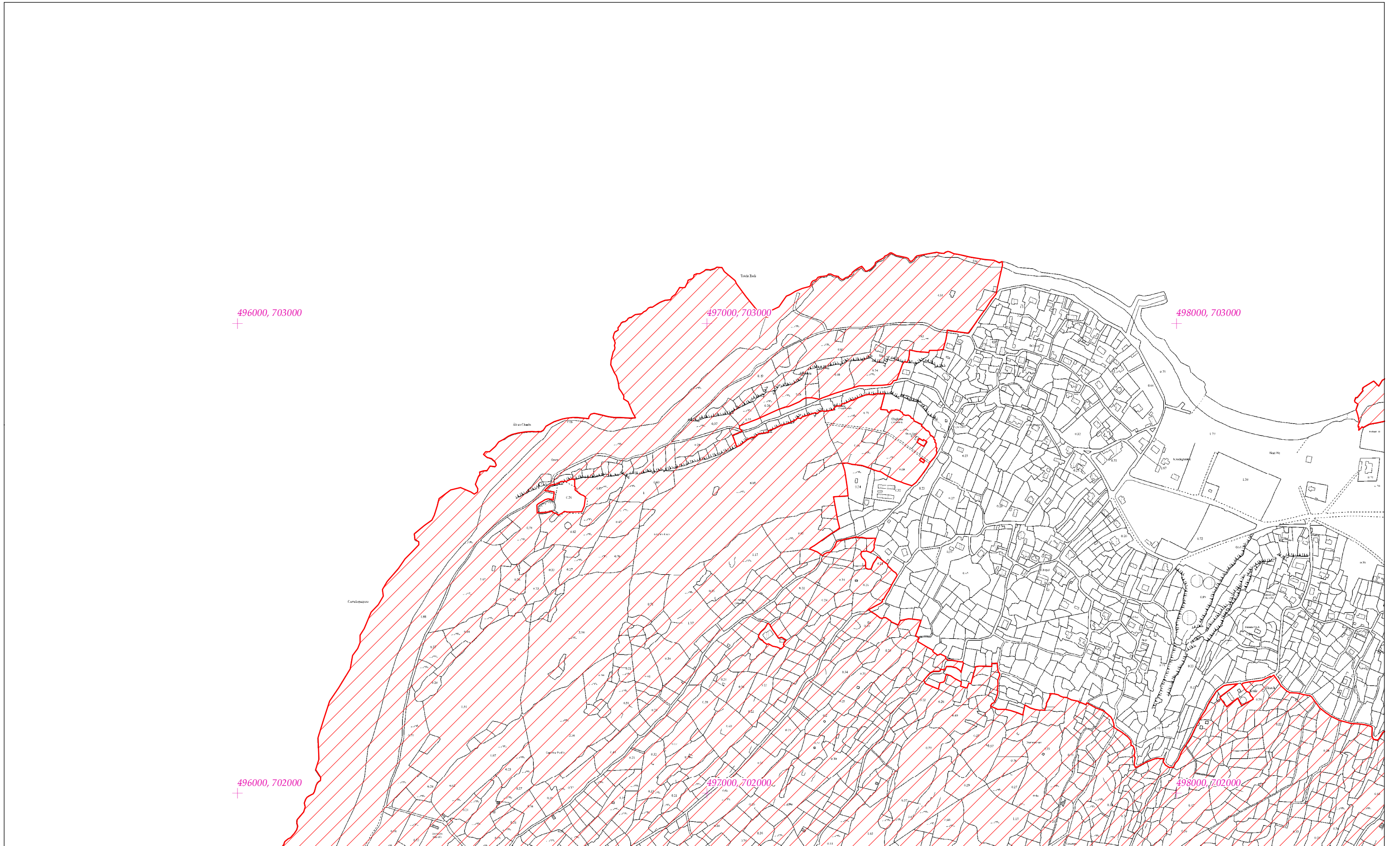
-  Limistéar faoi Chaomhnú Speisialta
Special Area of Conservation
-  Rialachán 4(1)(b) Innéacs Mapa Mionsonraithe
Regulation 4(1)(b) Detail Map Index

LCS Inis Oírr
Inisheer Island SAC
001275
Achar / Area 552.29 ha



Co. na Gaillimhe
Co. Galway





Rialachán 4(1)(b) / Regulation 4(1)(b)

Leathanach 1 de 6 (Co. na Gaillimhe)
Page 1 of 6 (Co. Galway)

LIMISTÉAR FAOI CHAOMHNÚ SPEISIALTA
SPECIAL AREA OF CONSERVATION

Suirbhéireacht Ordanáis Éireann Ceadúnas Uimhir OSI-NMA-014 © OSI / Rialtas na hÉireann
Ordnance Survey Ireland Licence No. OSI-NMA-014 © Ordnance Survey Ireland / Government of Ireland
Córas Comhordanáidí: Trasteilgean Mercator na hÉireann / Co-ordinate System: Irish Transverse Mercator

LCS Inis Oírr
Inisheer Island SAC
1:5000 O.S. TILE 3792c 1 of 6

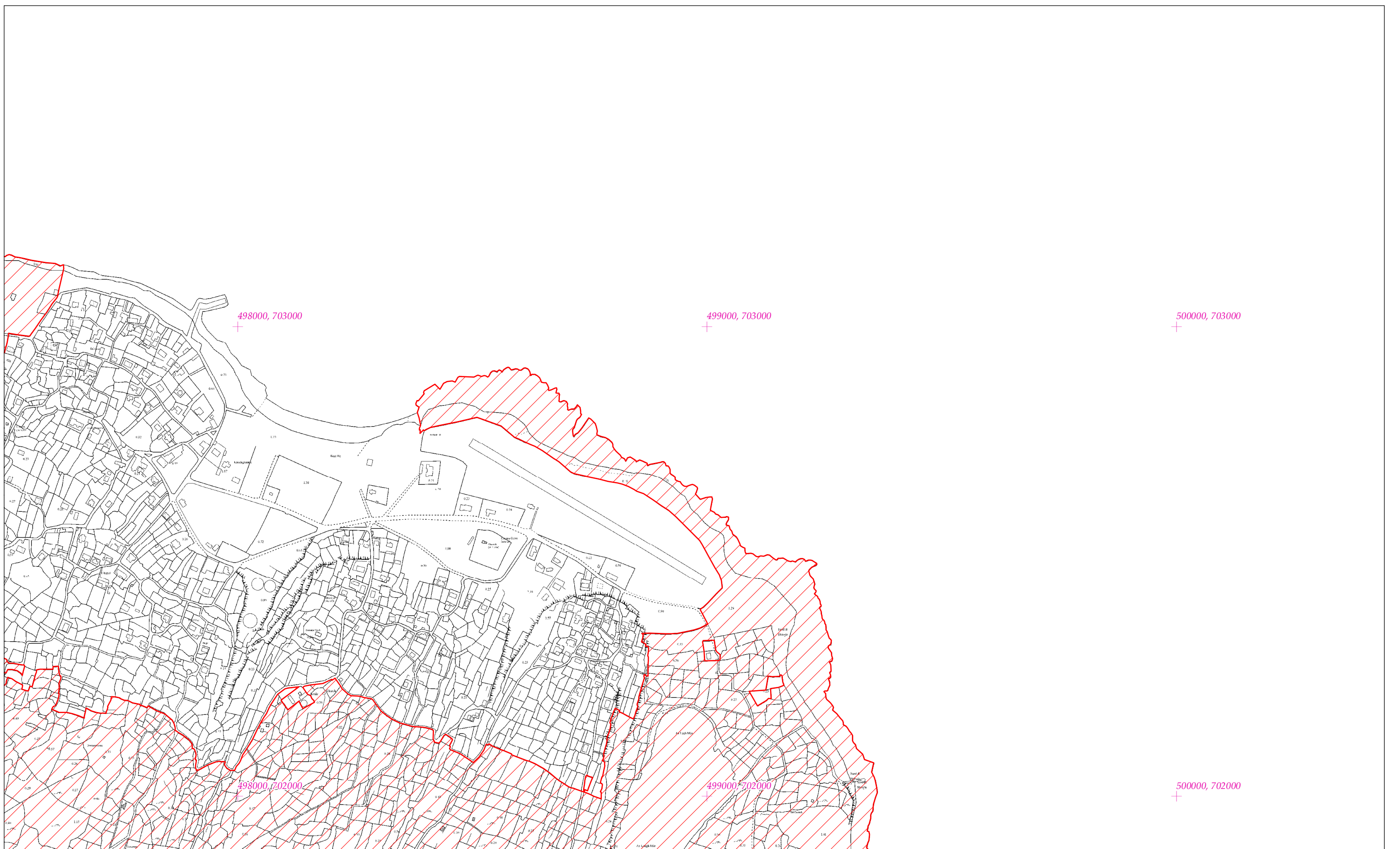


Scála / Scale 1:7,500

SITE CODE
001275

Leagan / Version: 3.02

Arna chló an / Printed on: 26/03/2019



Rialachán 4(1)(b) / Regulation 4(1)(b)

Leathanach 2 de 6 (Co. na Gaillimhe)
Page 2 of 6 (Co. Galway)

LIMISTÉAR FAOI CHAOMHNÚ SPEISIALTA
SPECIAL AREA OF CONSERVATION

Suirbhéireacht Ordanáis Éireann Ceadúnas Uimhir OSI-NMA-014 © OSI / Rialtas na hÉireann
Ordnance Survey Ireland Licence No. OSI-NMA-014 © Ordnance Survey Ireland / Government of Ireland
Córas Comhordanáidí: Trasteilgean Mercator na hÉireann / Co-ordinate System: Irish Transverse Mercator

LCS Inis Oírr
Inisheer Island SAC
1:5000 O.S. TILE 3792d 2 of 6

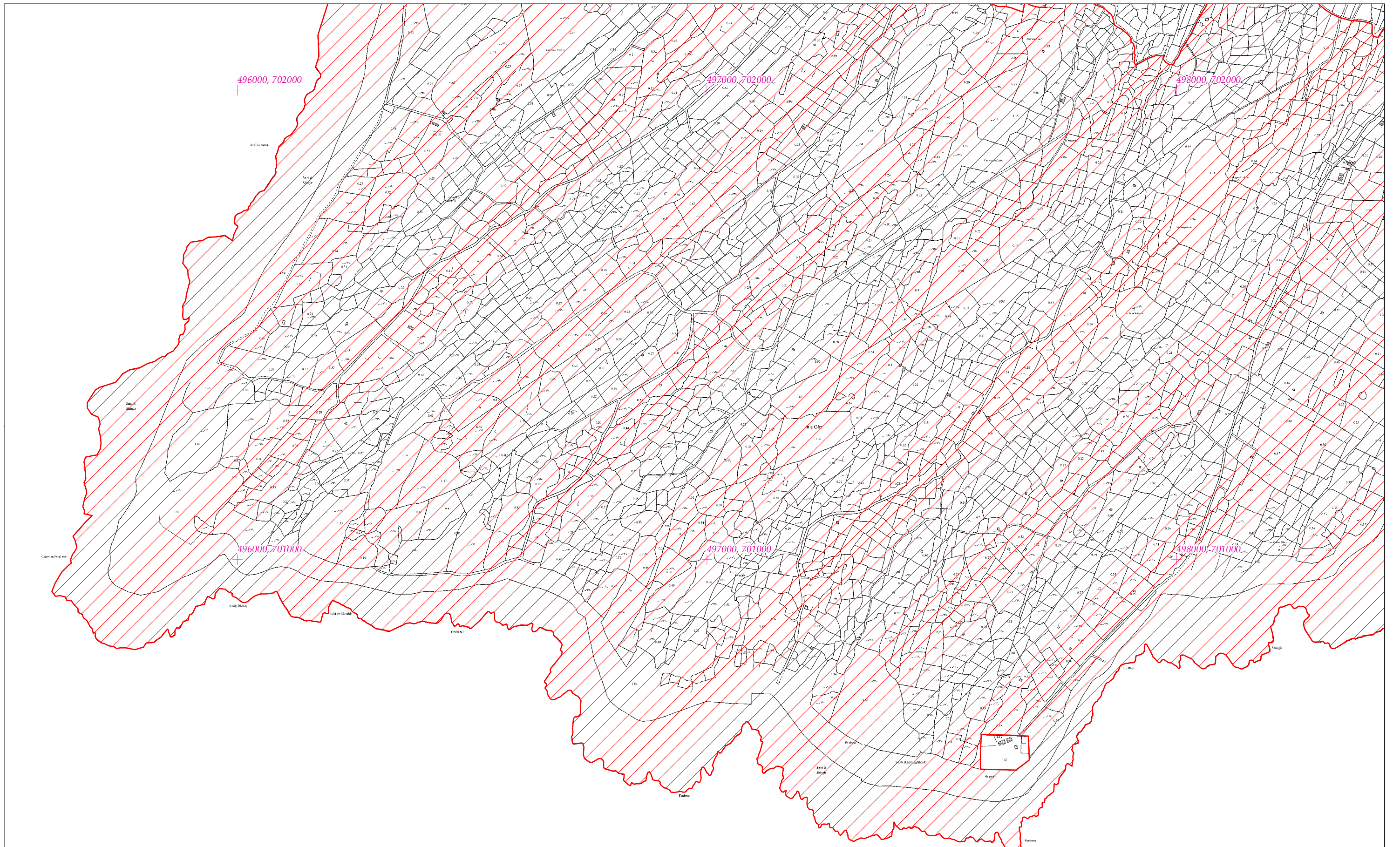


Scála / Scale 1:7,500

SITE CODE
001275

Leagan / Version: 3.02

Arna chló an / Printed on: 26/03/2019



Rialachán 4(1)(b) / Regulation 4(1)(b)

Leathanach 3 de 6 (Co. na Gaillimhe)
Page 3 of 6 (Co. Galway)

LIMISTÉAR FAOI CHAOMHNÚ SPEISIALTA
SPECIAL AREA OF CONSERVATION

Suirbhéireacht Ordanáis Éireann Ceadúnas Uimhir OSI-NMA-014 © OSI / Rialtas na hÉireann
Ordnance Survey Ireland Licence No. OSI-NMA-014 © Ordnance Survey Ireland / Government of Ireland
Córas Comhordanáidí: Trasteilgean Mercator na hÉireann / Co-ordinate System: Irish Transverse Mercator

LCS Inis Oírr
Inisheer Island SAC
1:5000 O.S. TILE 3849a 3 of 6

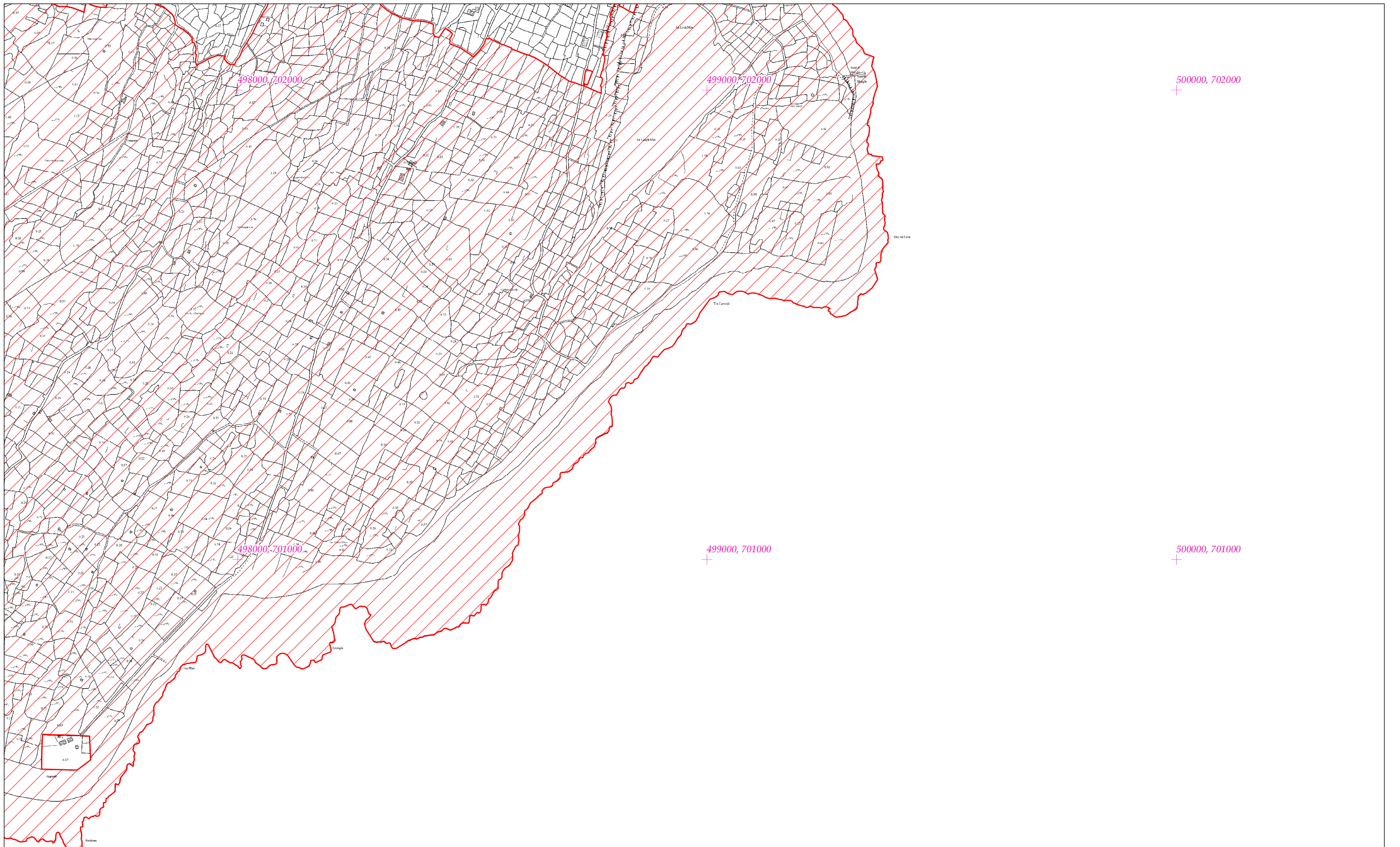


Scála / Scale 1:7,500

SITE CODE
001275

Leagan / Version: 3.02

Arna chló an / Printed on: 26/03/2019



Rialachán 4(1)(b) / Regulation 4(1)(b)

Leathanach 4 de 6 (Co. na Gaillimhe)
Page 4 of 6 (Co. Galway)

LIMISTÉAR FAOI CHAOMHNÚ SPEISIALTA
SPECIAL AREA OF CONSERVATION

Suirbhéireacht Ordanáis Éireann Ceadúnas Uimhir OSI-NMA-014 © OSI / Rialtas na hÉireann
Ordnance Survey Ireland Licence No. OSI-NMA-014 © Ordnance Survey Ireland / Government of Ireland
Córas Comhordanáidí: Trasteilgean Mercator na hÉireann / Co-ordinate System: Irish Transverse Mercator

LCS Inis Oírr
Inisheer Island SAC
1:5000 O.S. TILE 3849b 4 of 6

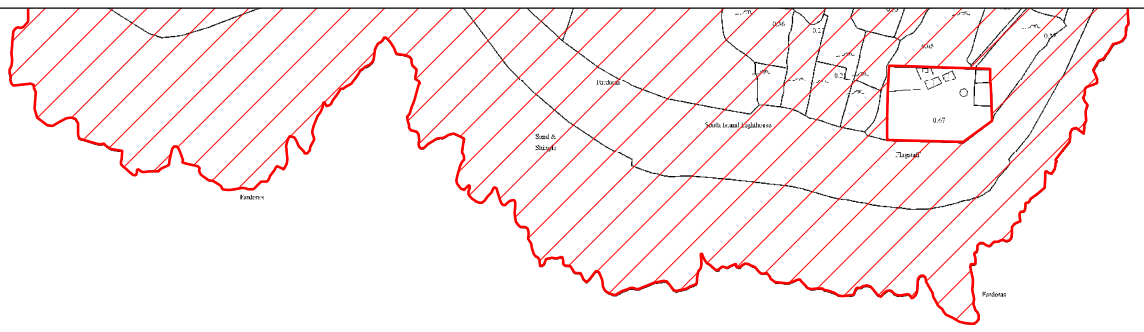


Scála / Scale 1:7,500

SITE CODE
001275

Leagan / Version: 3.02

Arna chló an / Printed on: 26/03/2019



496000, 700000
+

497000, 700000
+

498000, 700000
+

496000, 699000
+

497000, 699000
+

498000, 699000
+

Rialachán 4(1)(b) / Regulation 4(1)(b)

Leathanach 5 de 6 (Co. na Gaillimhe)
Page 5 of 6 (Co. Galway)

LIMISTÉAR FAOI CHAOMHNÚ SPEISIALTA
SPECIAL AREA OF CONSERVATION

Suirbhéireacht Ordanáis Éireann Ceadúnas Uimhir OSI-NMA-014 © OSI / Rialtas na hÉireann
Ordnance Survey Ireland Licence No. OSI-NMA-014 © Ordnance Survey Ireland / Government of Ireland
Córas Comhordanáidí: Trasteilgean Mercator na hÉireann / Co-ordinate System: Irish Transverse Mercator

LCS Inis Oírr
Inisheer Island SAC
1:5000 O.S. TILE 3849c 5 of 6



Scála / Scale 1:7,500

SITE CODE
001275

Leagan / Version: 3.02

Arna chló an / Printed on: 26/03/2019

494000, 702000
+

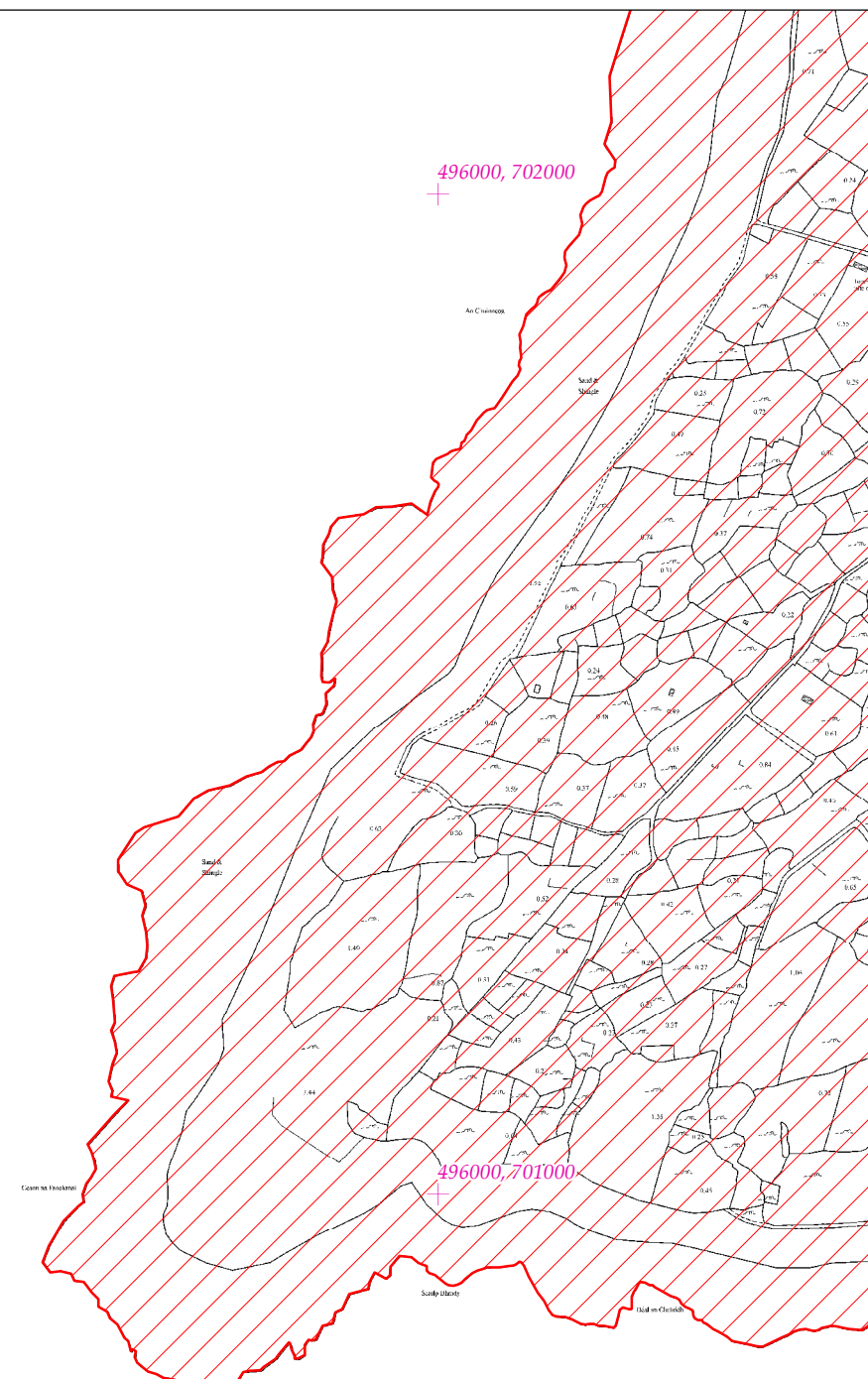
495000, 702000
+

496000, 702000
+

494000, 701000
+

495000, 701000
+

496000, 701000
+



Rialachán 4(1)(b) / Regulation 4(1)(b)
Leathanach 6 de 6 (Co. na Gaillimhe)
Page 6 of 6 (Co. Galway)

LIMISTÉAR FAOI CHAOMHNÚ SPEISIALTA
SPECIAL AREA OF CONSERVATION

Suirbhéireacht Ordanáis Éireann Ceadúnas Uimhir OSI-NMA-014 © OSI / Rialtas na hÉireann
Ordnance Survey Ireland Licence No. OSI-NMA-014 © Ordnance Survey Ireland / Government of Ireland
Córas Comhordanáidí: Trasteilgean Mercator na hÉireann / Co-ordinate System: Irish Transverse Mercator

LCS Inis Oírr
Inisheer Island SAC
1:5000 O.S. TILE 7042b 6 of 6



Scála / Scale 1:7,500

SITE CODE
001275

Leagan / Version: 3.02
Arna chlón an / Printed on: 26/03/2019