



Sceideal 1 / Schedule 1

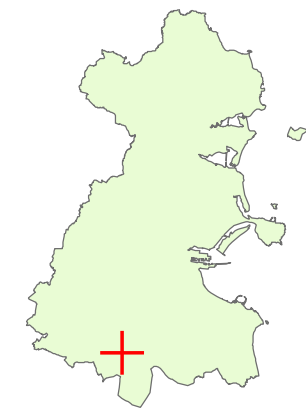
LIMISTÉAR FAOI CHAOMHNÚ SPEISIALTA SPECIAL AREA OF CONSERVATION

-  Limistéar faoi Chaomhnú Speisialta
Special Area of Conservation
-  Rialachán 4(1)(b) Innéacs Mapa Mionsonraithe
Regulation 4(1)(b) Detail Map Index

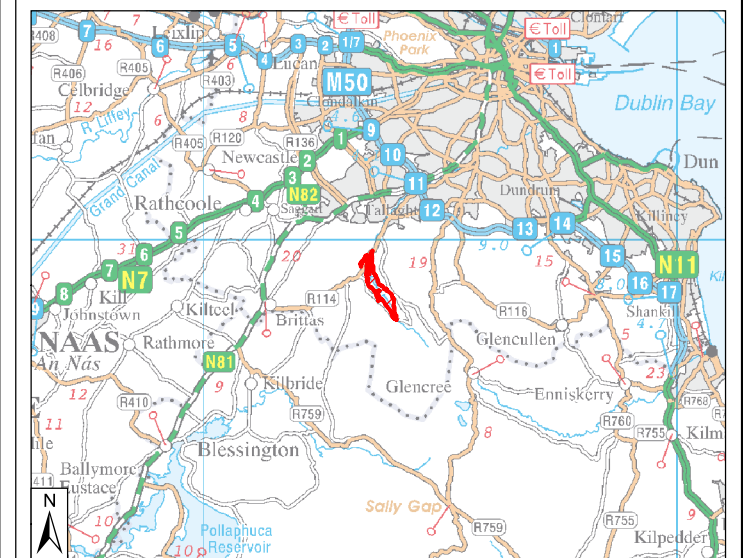
LCS Ghleann na Smól Glenasmole Valley SAC

001209

Achar / Area 147.59 ha



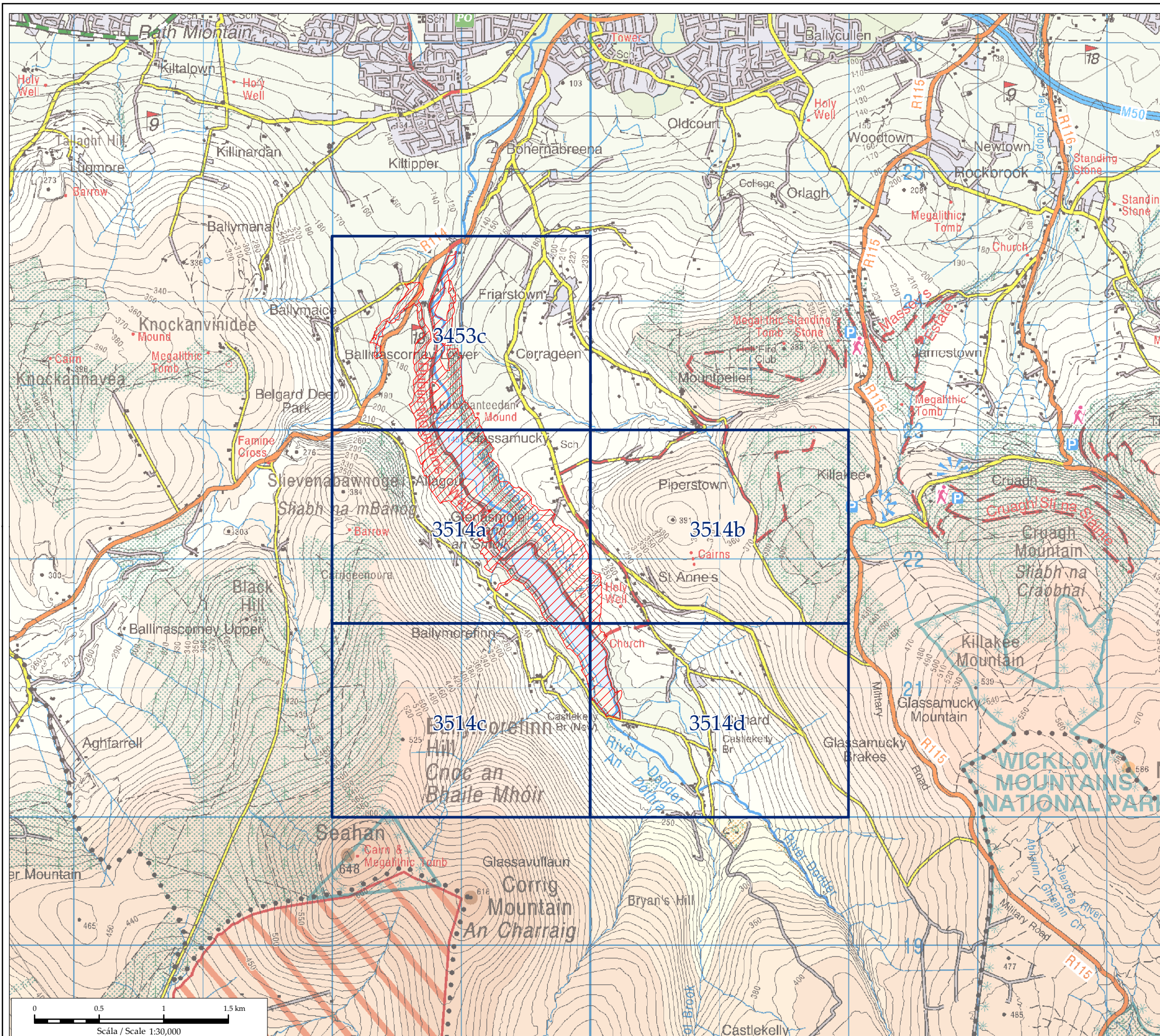
Co. Bhaile Átha Cliath
Co. Dublin

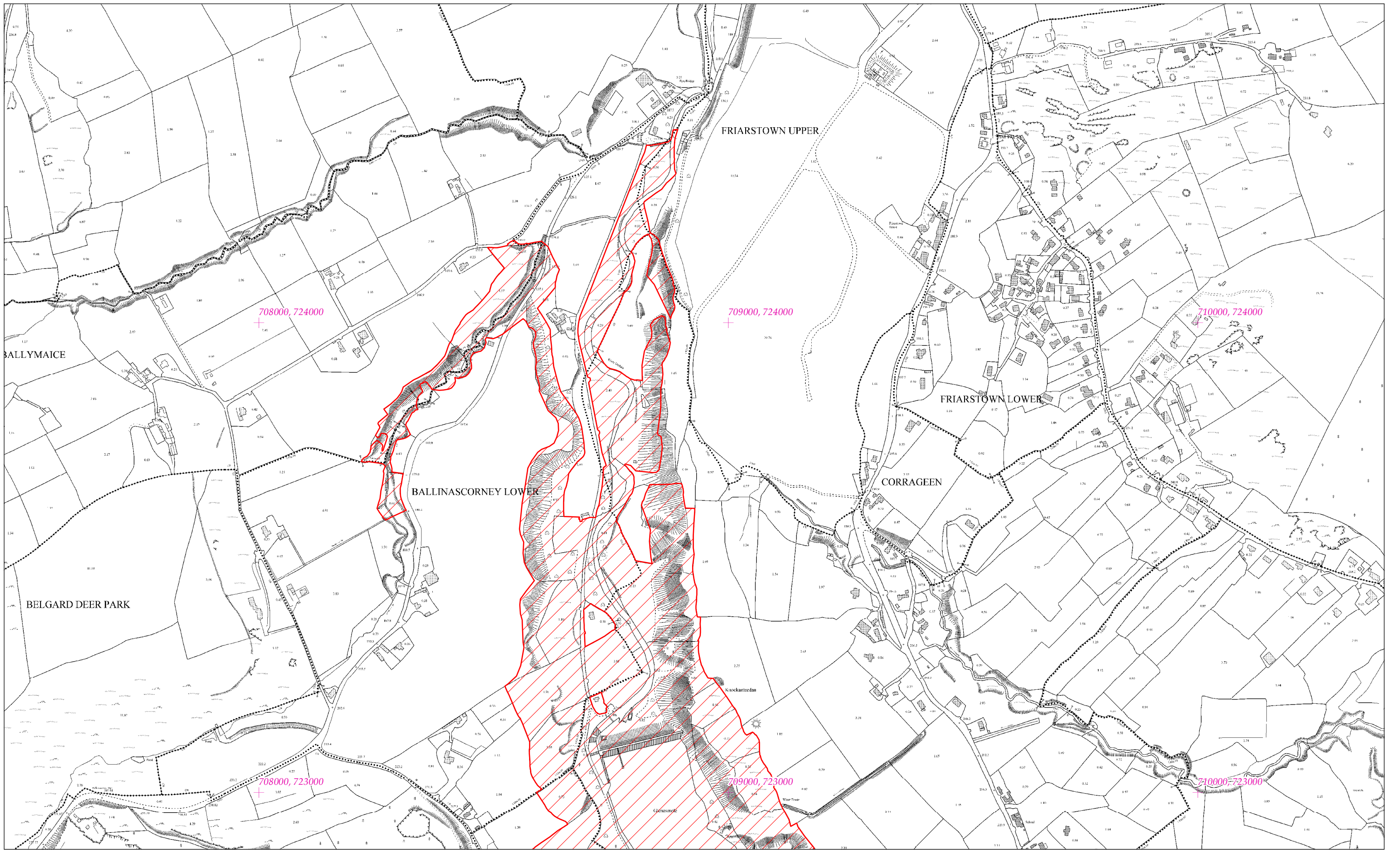


Suirbhéireacht Ordánais Éireann Ceadúnas Uimhir OSI-NMA-014 © OSI / Rialtas na hÉireann
Ordnance Survey Ireland Licence No OSI-NMA-014 © Ordnance Survey Ireland / Government of Ireland
Córas Comhordanáidí: Trasteilgean Mercator na hÉireann / Co-ordinate System: Irish Transverse Mercator

Leagan / Version: 3.02

Arna chlón an / Printed on: 30/03/2020





Rialachán 4(1)(b) / Regulation 4(1)(b)

Leathanach 1 de 5 (Co. Bhaile Átha Cliath)
Page 1 of 5 (Co. Dublin)

LIMISTÉAR FAOI CHAOMHNÚ SPEISIALTA
SPECIAL AREA OF CONSERVATION

Suirbhéireacht Ordanáis Éireann Ceadúnas Uimhir OSI-NMA-014 © OSI / Rialtas na hÉireann
Ordnance Survey Ireland Licence No. OSI-NMA-014 © Ordnance Survey Ireland / Government of Ireland
Córas Comhordanáidí: Trasteilgean Mercator na hÉireann / Co-ordinate System: Irish Transverse Mercator

LCS Ghleann na Smól
Glensmole Valley SAC
1:5000 O.S. TILE 3453c 1 of 5

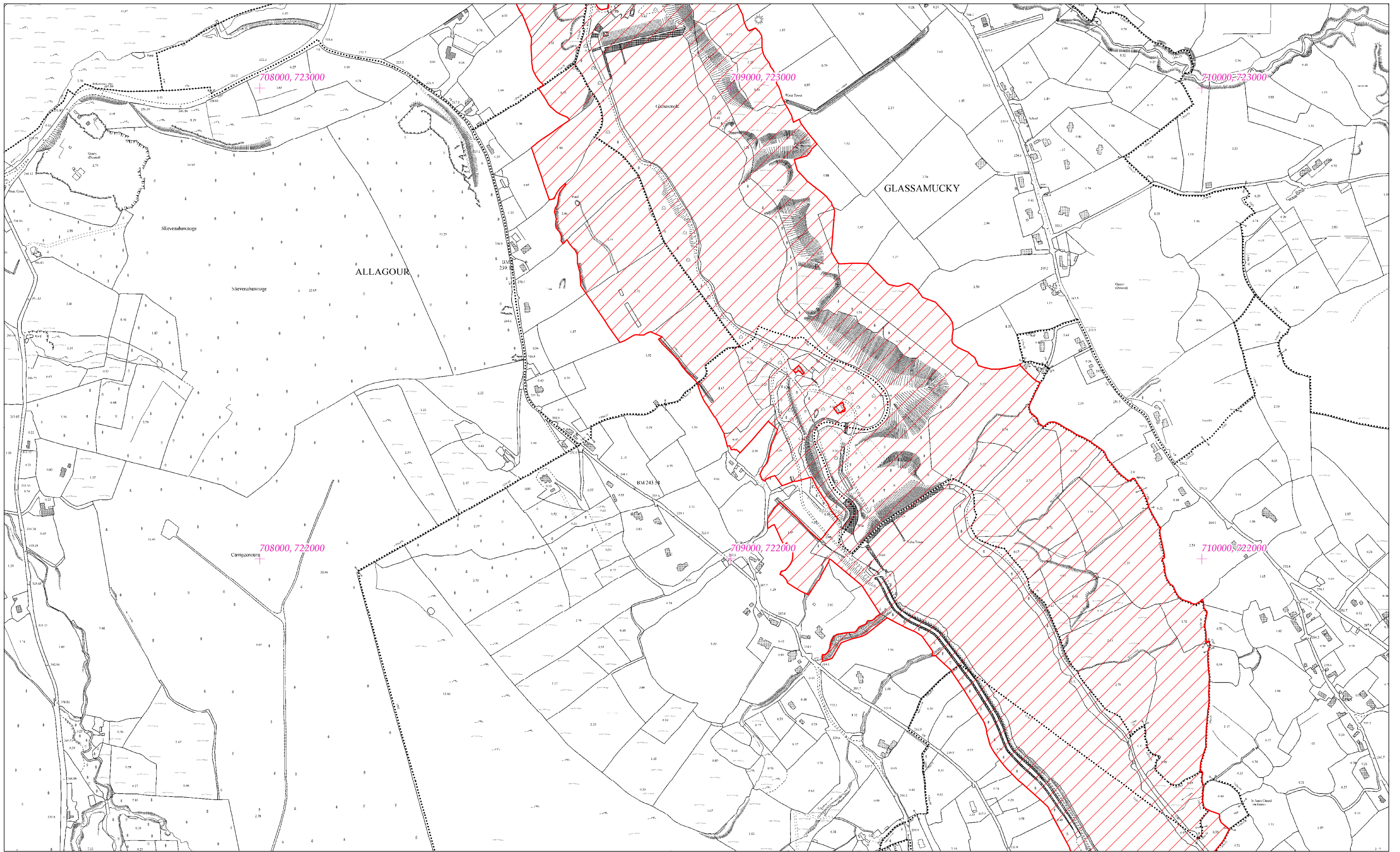


Scála / Scale 1:7,500

SITE CODE
001209

Leagan / Version: 3.02

Arna chló an / Printed on: 30/03/2020



Rialachán 4(1)(b) / Regulation 4(1)(b)

Leathanach 2 de 5 (Co. Bhaile Átha Cliath)
Page 2 of 5 (Co. Dublin)

LIMISTÉAR FAOI CHAOMHNÚ SPEISIALTA
SPECIAL AREA OF CONSERVATION

Suirbhéireacht Ordanáis Éireann Ceadúnas Uimhir OSI-NMA-014 © OSI / Rialtas na hÉireann
Ordnance Survey Ireland Licence No. OSI-NMA-014 © Ordnance Survey Ireland / Government of Ireland
Córas Comhordanáidí: Trasteilgean Mercator na hÉireann / Co-ordinate System: Irish Transverse Mercator

LCS Ghleann na Smól
Glenasmole Valley SAC
1:5000 O.S. TILE 3514a 2 of 5

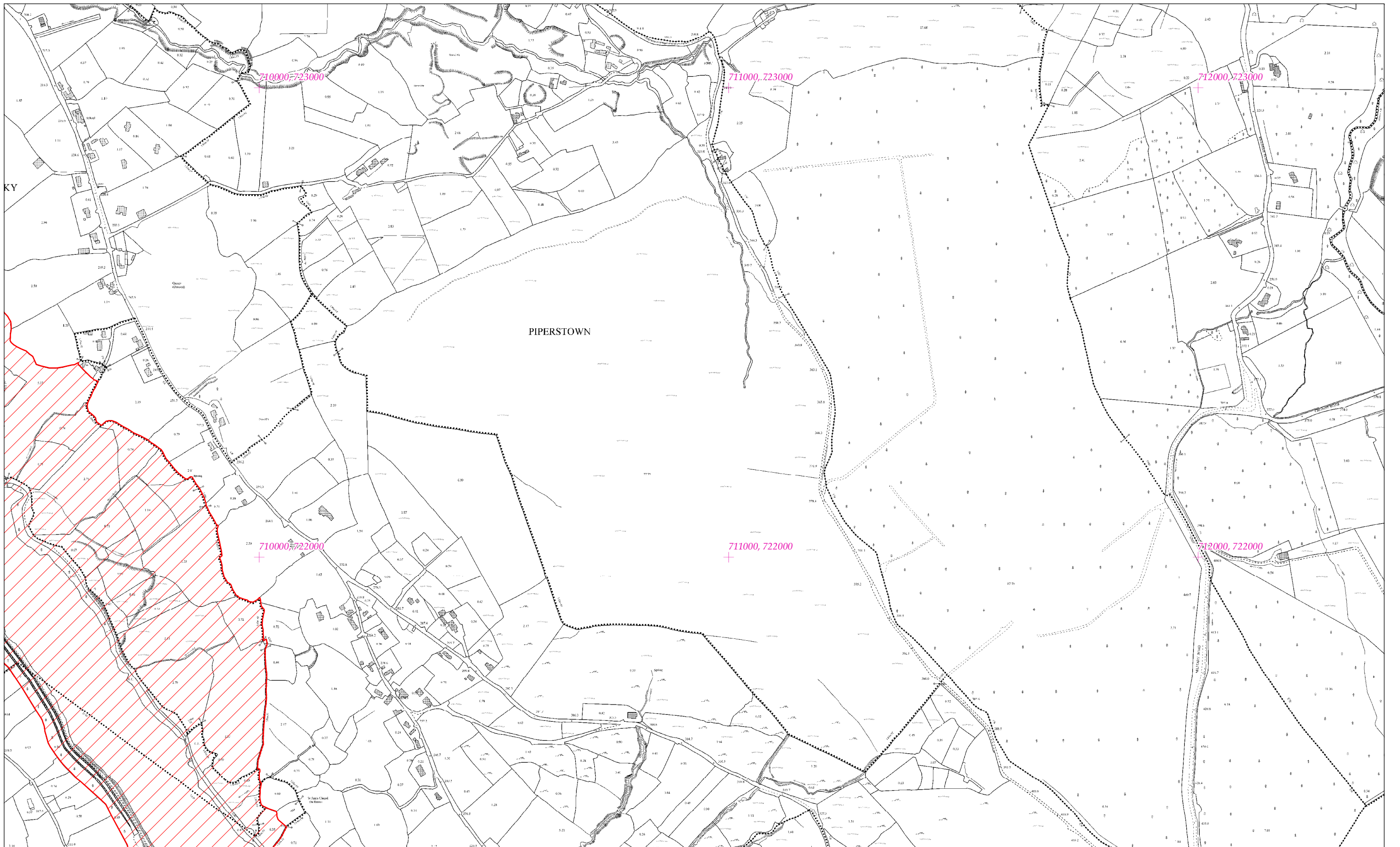


Scála / Scale 1:7,500

SITE CODE
001209

Leagan / Version: 3.02

Arna chló an / Printed on: 30/03/2020



Rialachán 4(1)(b) / Regulation 4(1)(b)

Leathanach 3 de 5 (Co. Bhaile Átha Cliath)
Page 3 of 5 (Co. Dublin)

LIMISTÉAR FAOI CHAOMHNÚ SPEISIALTA
SPECIAL AREA OF CONSERVATION

Suirbhéireacht Ordanáis Éireann Ceadúnas Uimhir OSI-NMA-014 © OSI / Rialtas na hÉireann
Ordnance Survey Ireland Licence No. OSI-NMA-014 © Ordnance Survey Ireland / Government of Ireland
Córas Comhordanáidí: Trasteilgean Mercator na hÉireann / Co-ordinate System: Irish Transverse Mercator

LCS Ghleann na Smól
Glenasmole Valley SAC
1:5000 O.S. TILE 3514b 3 of 5

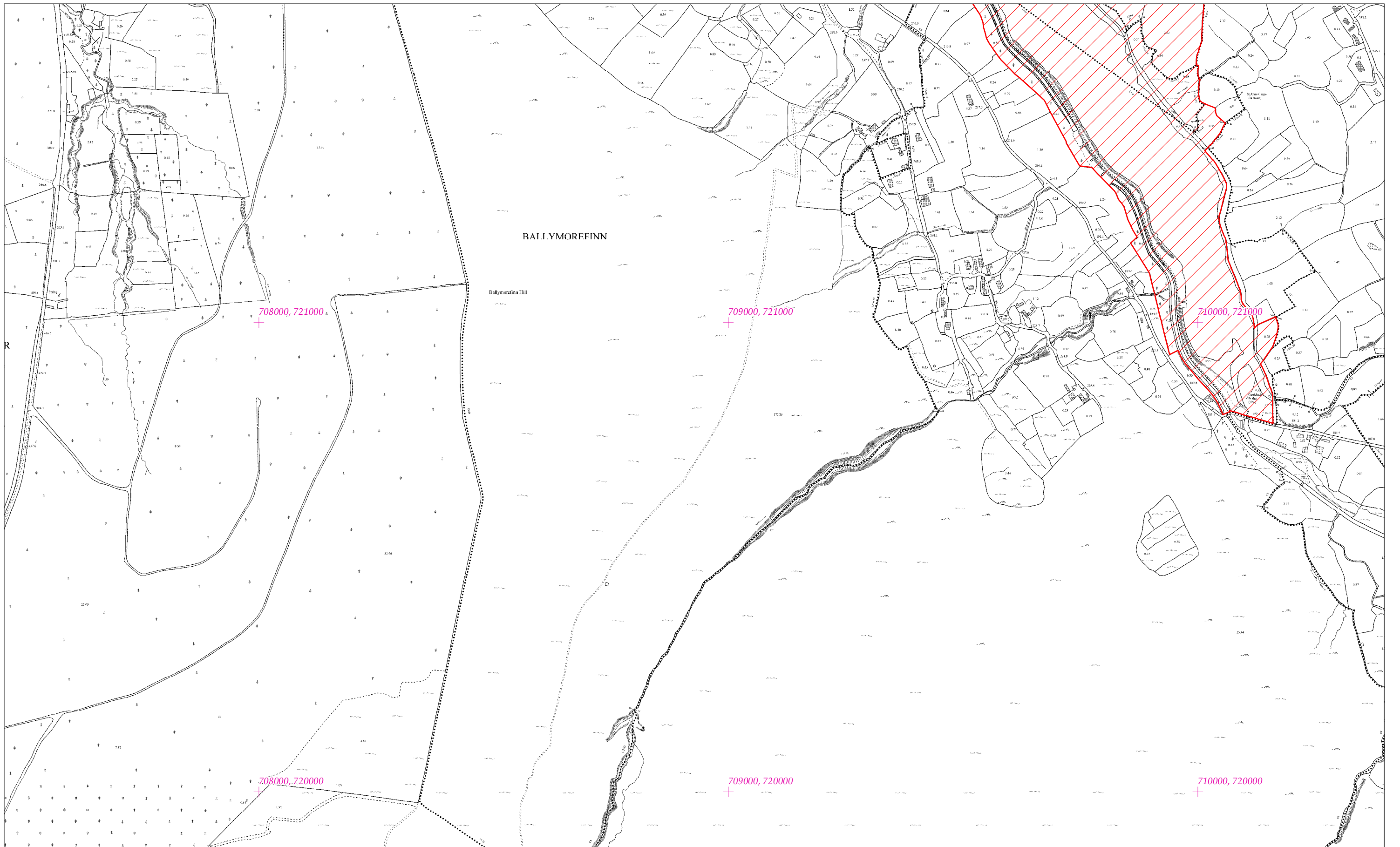


Scála / Scale 1:7,500

SITE CODE
001209

Leagan / Version: 3.02

Arna chlón an / Printed on: 30/03/2020



Rialachán 4(1)(b) / Regulation 4(1)(b)

Leathanach 4 de 5 (Co. Bhaile Átha Cliath)
Page 4 of 5 (Co. Dublin)

LIMISTÉAR FAOI CHAOMHNÚ SPEISIALTA
SPECIAL AREA OF CONSERVATION

Suirbhéireacht Ordanáis Éireann Ceadúnas Uimhir OSI-NMA-014 © OSI / Rialtas na hÉireann
Ordnance Survey Ireland Licence No. OSI-NMA-014 © Ordnance Survey Ireland / Government of Ireland
Córas Comhordanáidí: Trasteilgean Mercator na hÉireann / Co-ordinate System: Irish Transverse Mercator

LCS Ghleann na Smól
Glensmole Valley SAC
1:5000 O.S. TILE 3514c 4 of 5

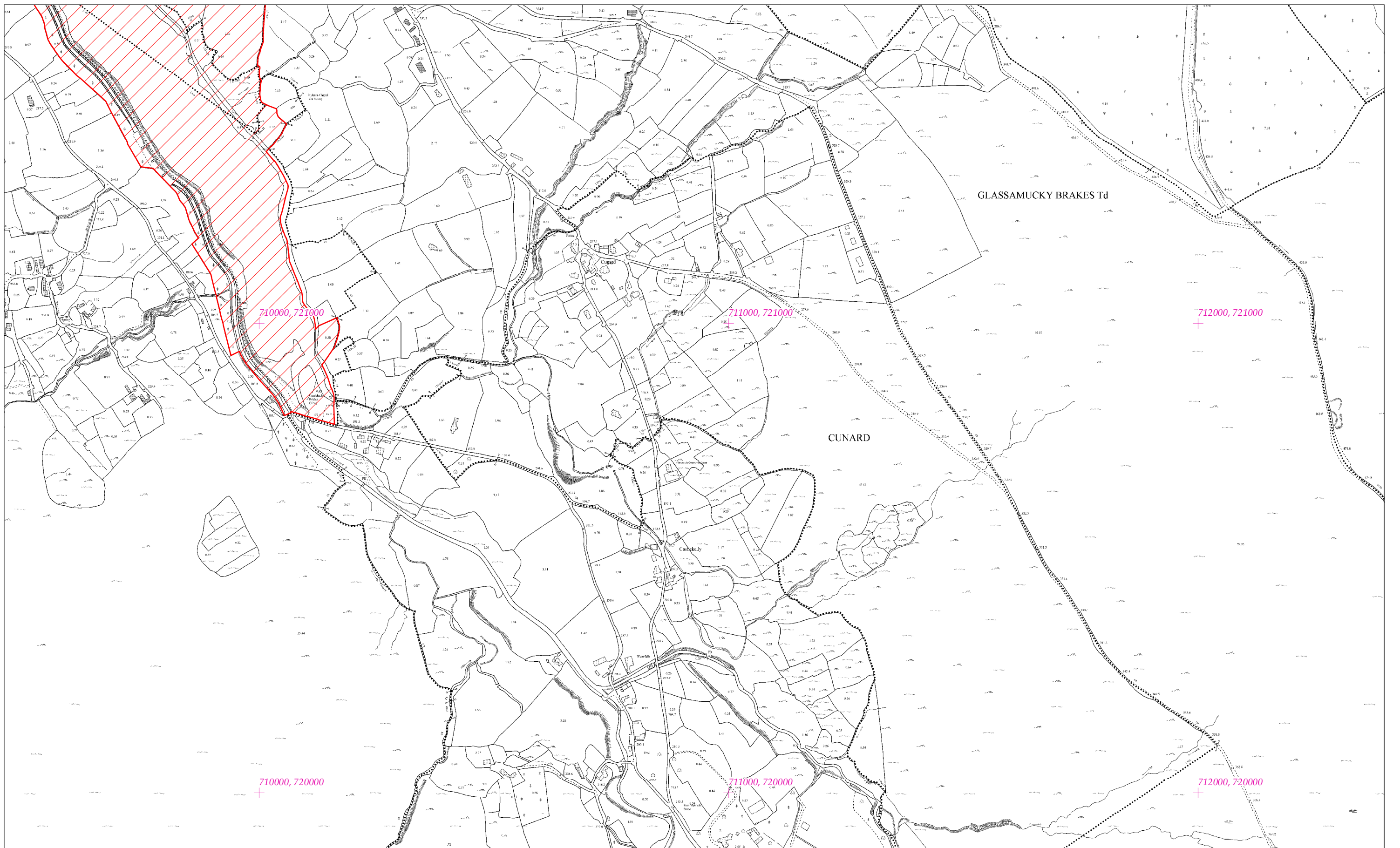


Scála / Scale 1:7,500

SITE CODE
001209

Leagan / Version: 3.02

Arna chló an / Printed on: 30/03/2020



Rialachán 4(1)(b) / Regulation 4(1)(b)

Leathanach 5 de 5 (Co. Bhaile Átha Cliath)
Page 5 of 5 (Co. Dublin)

LIMISTÉAR FAOI CHAOMHNÚ SPEISIALTA
SPECIAL AREA OF CONSERVATION

Suirbhéireacht Ordanáis Éireann Ceadúnas Uimhir OSI-NMA-014 © OSI / Rialtas na hÉireann
Ordnance Survey Ireland Licence No. OSI-NMA-014 © Ordnance Survey Ireland / Government of Ireland
Córas Comhordanáidí: Trasteilgean Mercator na hÉireann / Co-ordinate System: Irish Transverse Mercator

LCS Ghleann na Smól
Glenasmole Valley SAC
1:5000 O.S. TILE 3514d 5 of 5



Scála / Scale 1:7,500

SITE CODE
001209

Leagan / Version: 3.02

Arna chló an / Printed on: 30/03/2020