



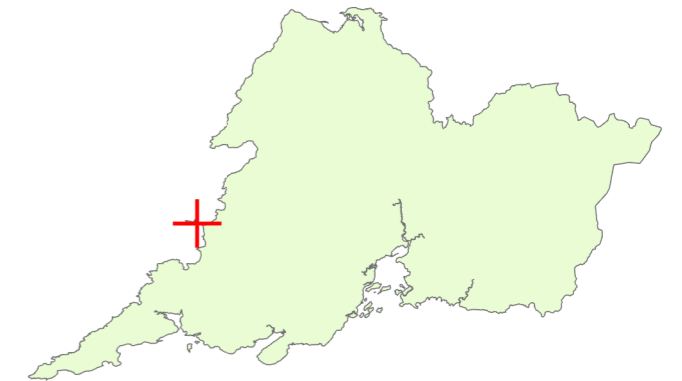
Sceideal 1 / Schedule 1

LIMISTÉAR FAOI CHAOMHNÚ SPEISIALTA SPECIAL AREA OF CONSERVATION

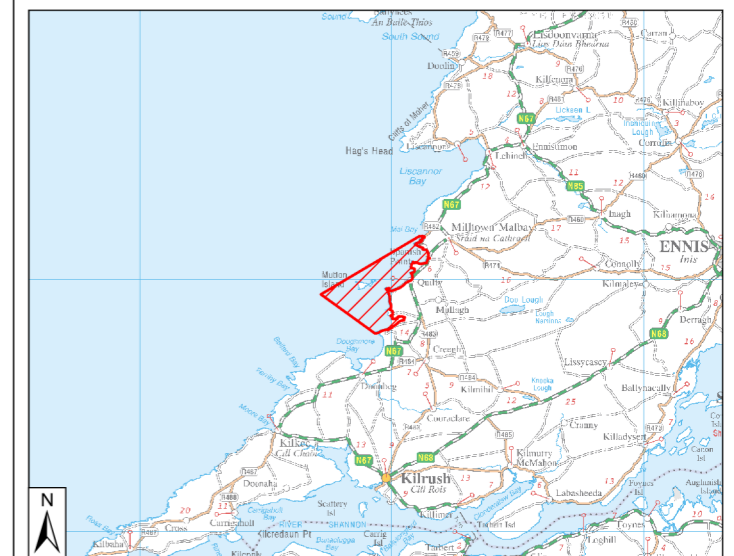
-  Limistéar faoi Chaomhnú Speisialta
Special Area of Conservation
-  Rialachán 4(1)(b) Innéacs Mapa Mionsonraithe
Regulation 4(1)(b) Detail Map Index

LCS Phointe na Ceathrún Móire go Rinn na Spáinneach
agus na hOileáin
Carrowmore Point to Spanish Point and Islands SAC

001021
Achar / Area 4,224.50 ha

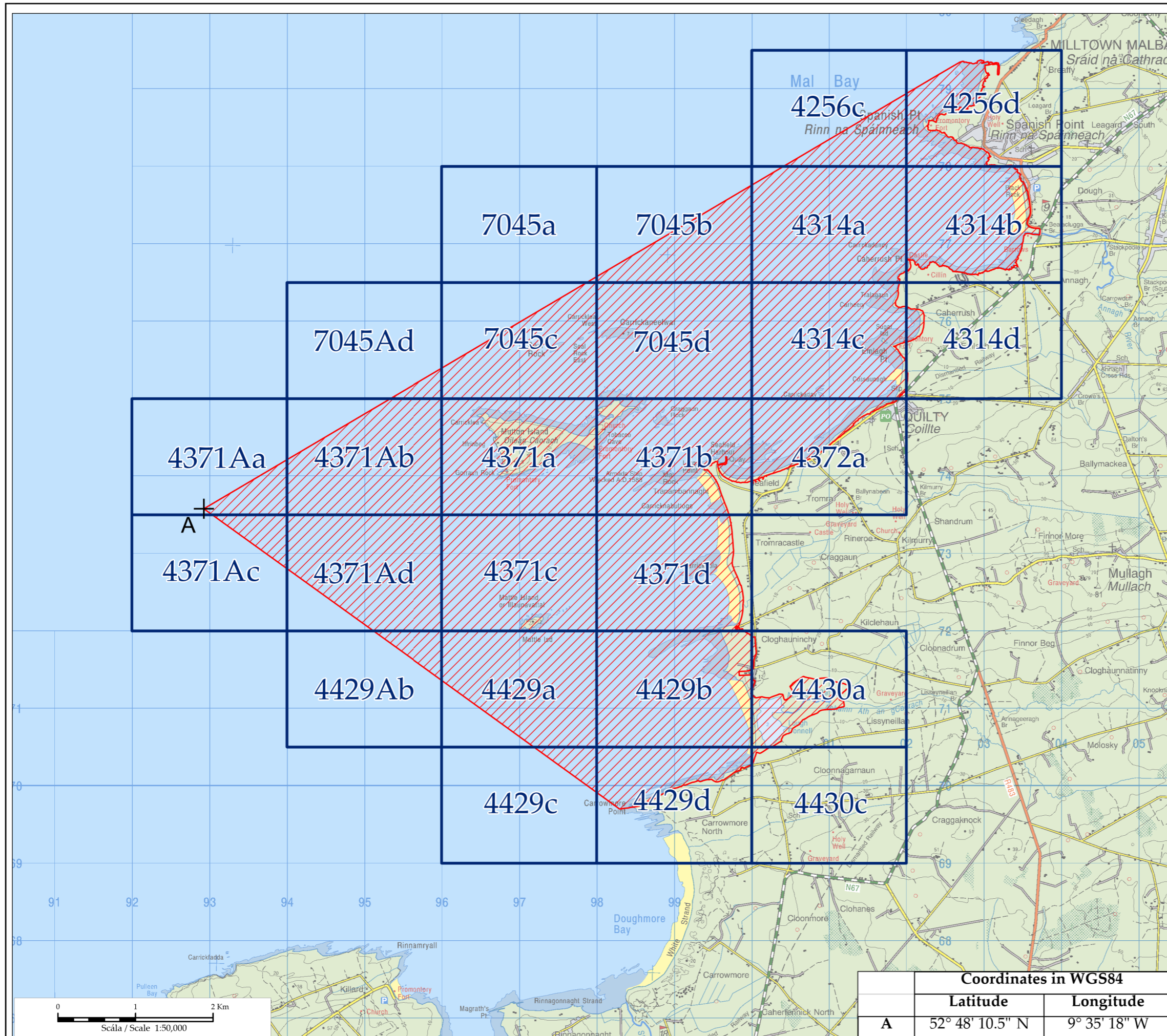


Co. an Chláir
Co. Clare



Suirbhéireacht Ordanáis Éireann Ceadúnas Uimhir OSI-NMA-014 © OSI / Rialtas na hÉireann
Ordnance Survey Ireland Licence No. OSI-NMA-014 © Ordnance Survey Ireland / Government of Ireland
Córas Comhordanáidí: Trasteilgean Mercator na hÉireann / Co-ordinate System: Irish Transverse Mercator

Leagan / Version: 3.03 Arna chlón an / Printed on: 07/03/2022





Rialachán 4(1)(b) / Regulation 4(1)(b)

Leathanach 1 de 27 (Co. an Chláir)
Page 1 of 27 (Co. Clare)

LIMISTÉAR FAOI CHAOMHNÚ SPEISIALTA
SPECIAL AREA OF CONSERVATION

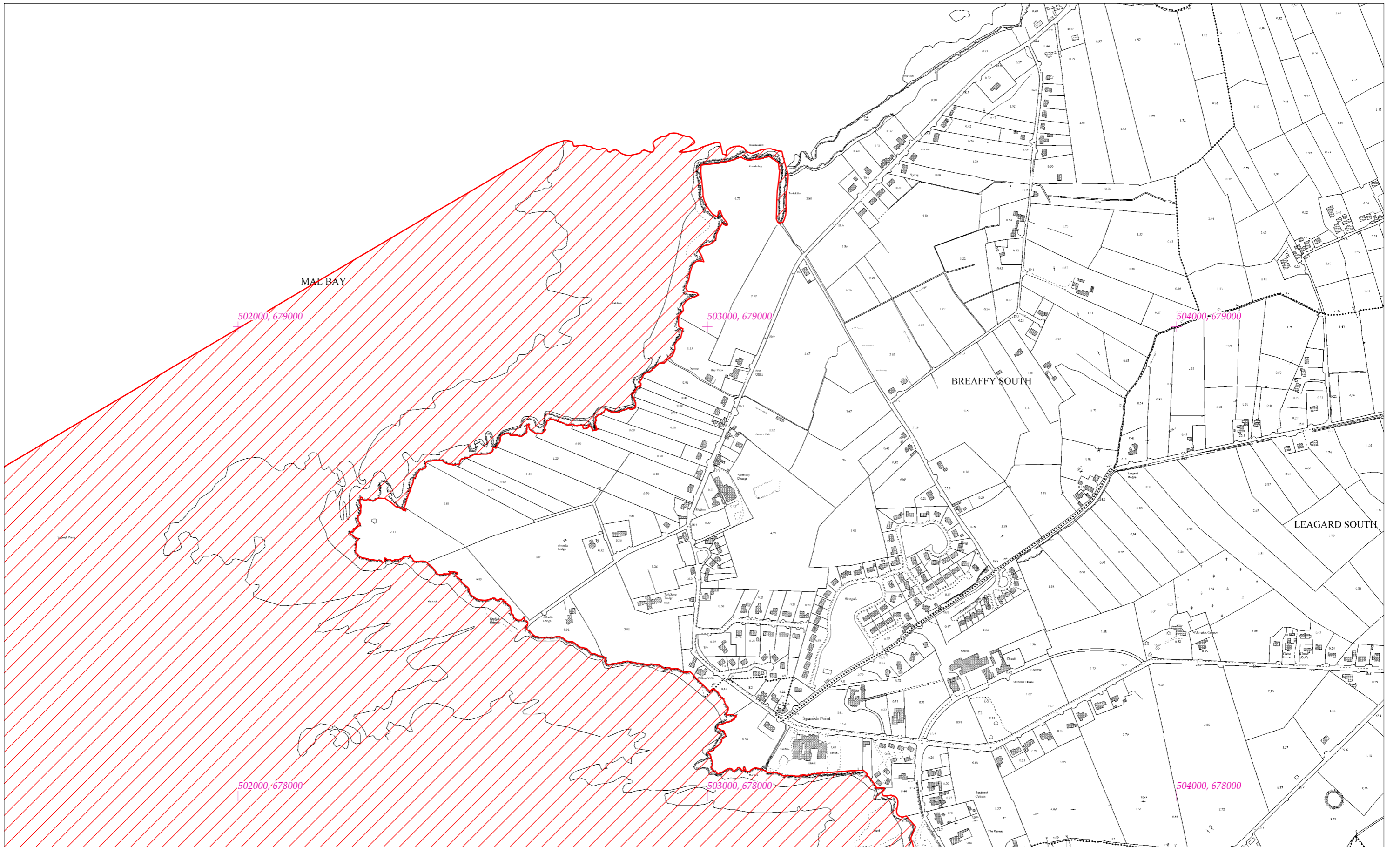
Suirbhéireacht Ordanáis Éireann Ceadúnas Uimhir OSI-NMA-014 © OSI / Rialtas na hÉireann
Ordnance Survey Ireland Licence No. OSI-NMA-014 © Ordnance Survey Ireland / Government of Ireland
Córas Comhordanáidí: Trasteilgean Mercator na hÉireann / Co-ordinate System: Irish Transverse Mercator

LCS Phointe na Ceathrún Móire go Rinn na Spáinneach
agus na hOileáin
Carrowmore Point to Spanish Point and Islands SAC
1:5000 O.S. TILE 4256c 1 of 27



SITE CODE
001021

Leagan / Version: 3.03
Arna chló an / Printed on: 23/11/2021



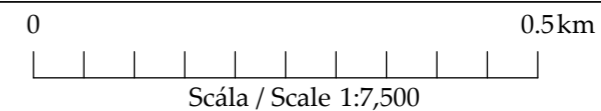
Rialachán 4(1)(b) / Regulation 4(1)(b)

Leathanach 2 de 27 (Co. an Chláir)
Page 2 of 27 (Co. Clare)

LIMISTÉAR FAOI CHAOMHNÚ SPEISIALTA
SPECIAL AREA OF CONSERVATION

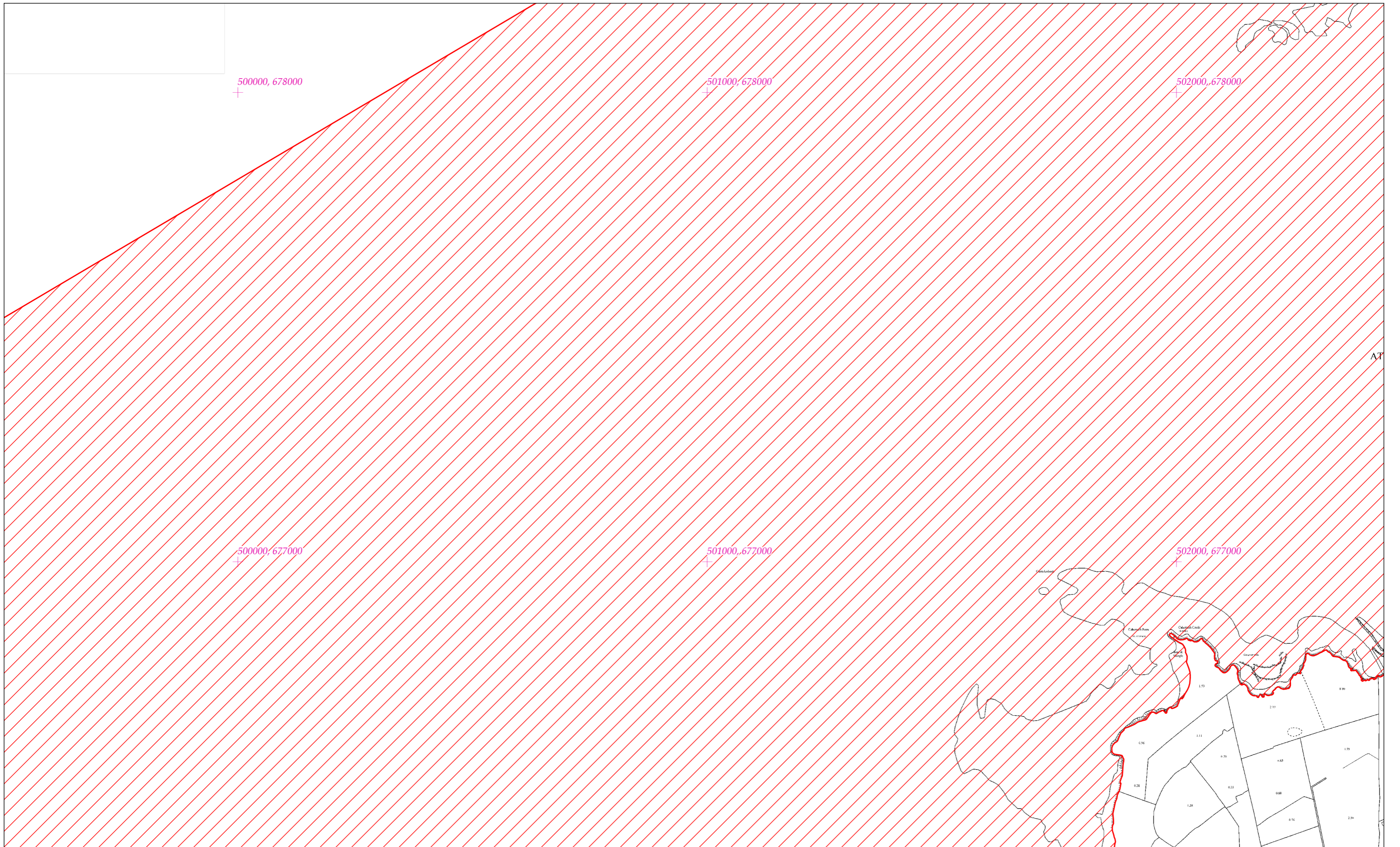
Suirbhéireacht Ordanáis Éireann Ceadúnas Uimhir OSI-NMA-014 © OSI / Rialtas na hÉireann
Ordnance Survey Ireland Licence No. OSI-NMA-014 © Ordnance Survey Ireland / Government of Ireland
Córas Comhordanáidí: Trasteilgean Mercator na hÉireann / Co-ordinate System: Irish Transverse Mercator

LCS Phointe na Ceathrún Móire go Rinn na Spáinneach
agus na hOileáin
Carrowmore Point to Spanish Point and Islands SAC
1:5000 O.S. TILE 4256d 2 of 27



SITE CODE
001021

Leagan / Version: 3.03
Arna chló an / Printed on: 23/11/2021



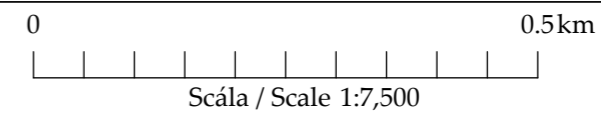
Rialachán 4(1)(b) / Regulation 4(1)(b)

Leathanach 3 de 27 (Co. an Chláir)
Page 3 of 27 (Co. Clare)

LIMISTÉAR FAOI CHAOMHNÚ SPEISIALTA
SPECIAL AREA OF CONSERVATION

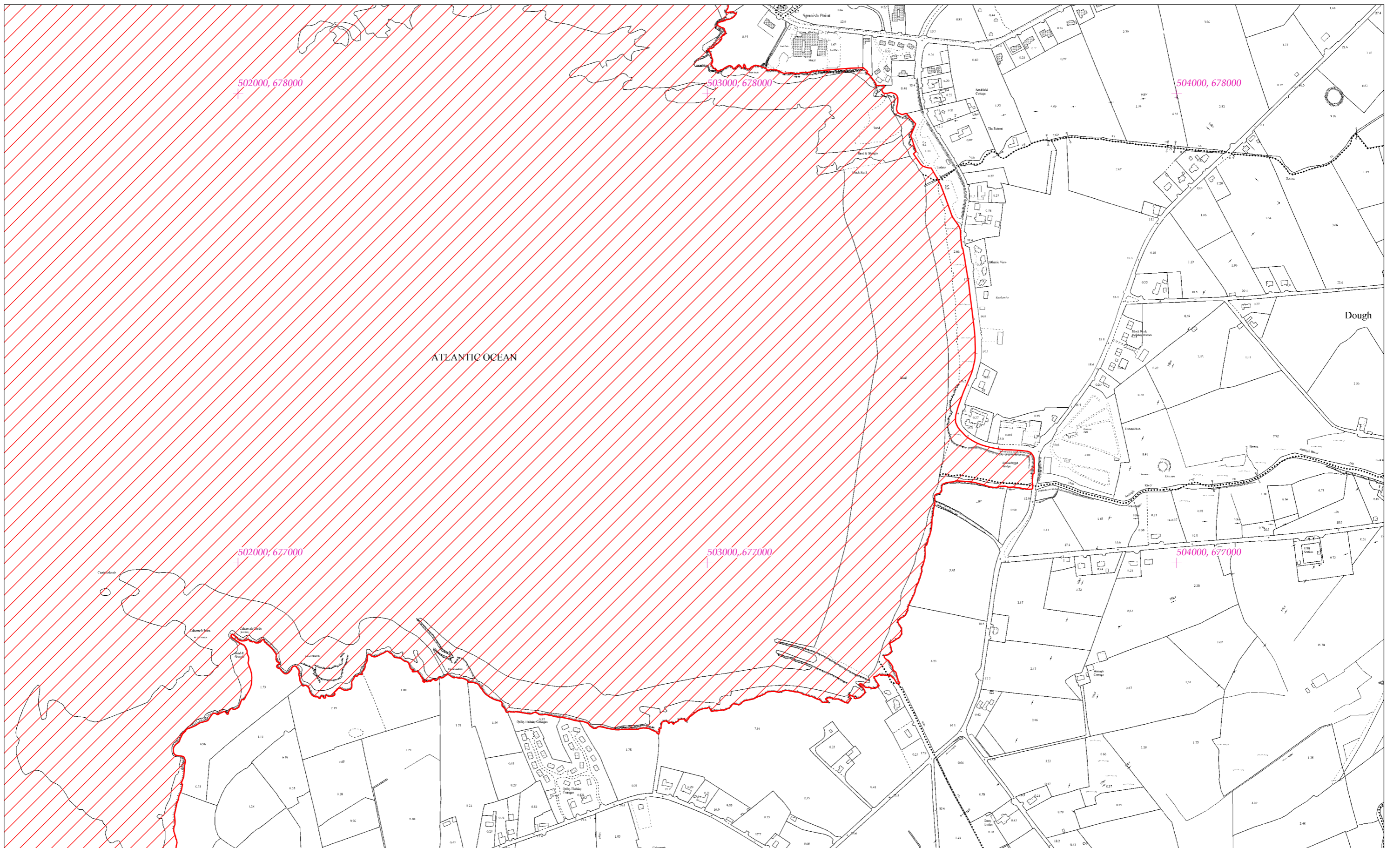
Suirbhéireacht Ordanáis Éireann Ceadúnas Uimhir OSI-NMA-014 © OSI / Rialtas na hÉireann
Ordnance Survey Ireland Licence No. OSI-NMA-014 © Ordnance Survey Ireland / Government of Ireland
Córas Comhordanáidí: Trasteilgean Mercator na hÉireann / Co-ordinate System: Irish Transverse Mercator

LCS Phointe na Ceathrún Móire go Rinn na Spáinneach
agus na hOileáin
Carrowmore Point to Spanish Point and Islands SAC
1:5000 O.S. TILE 4314a 3 of 27



SITE CODE
001021

Leagan / Version: 3.03
Arna chló an / Printed on: 23/11/2021



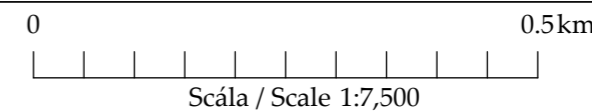
Rialachán 4(1)(b) / Regulation 4(1)(b)

Leathanach 4 de 27 (Co. an Chláir)
Page 4 of 27 (Co. Clare)

LIMISTÉAR FAOI CHAOMHNÚ SPEISIALTA
SPECIAL AREA OF CONSERVATION

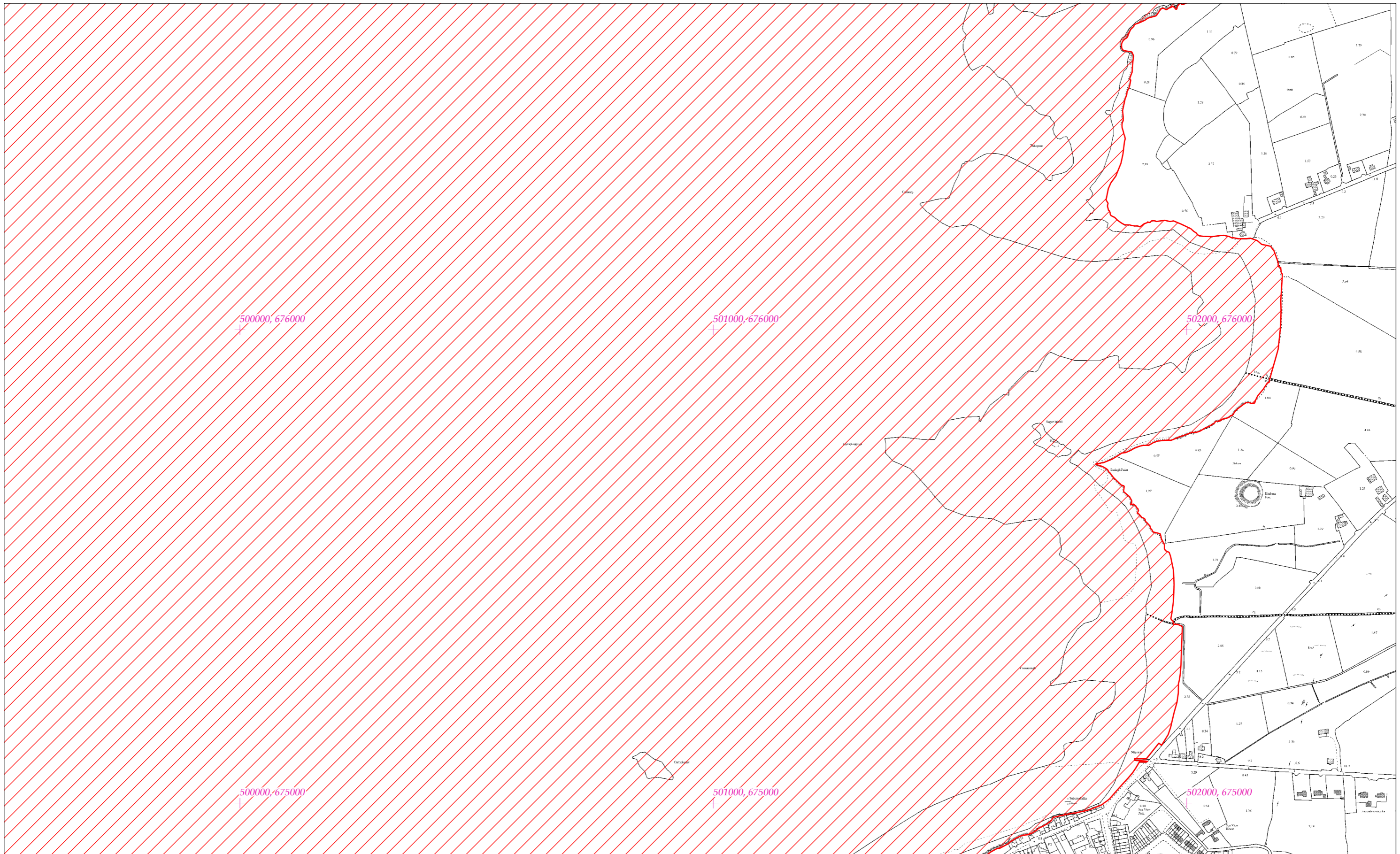
Suirbhéireacht Ordanáis Éireann Ceadúnas Uimhir OSI-NMA-014 © OSI / Rialtas na hÉireann
Ordnance Survey Ireland Licence No. OSI-NMA-014 © Ordnance Survey Ireland / Government of Ireland
Córas Comhordanáidí: Trasteilgean Mercator na hÉireann / Co-ordinate System: Irish Transverse Mercator

LCS Phointe na Ceathrún Móire go Rinn na Spáinneach
agus na hOileáin
Carrowmore Point to Spanish Point and Islands SAC
1:5000 O.S. TILE 4314b 4 of 27



SITE CODE
001021

Leagan / Version: 3.03
Arna chló an / Printed on: 23/11/2021



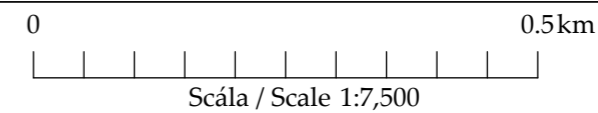
Rialachán 4(1)(b) / Regulation 4(1)(b)

Leathanach 5 de 27 (Co. an Chláir)
Page 5 of 27 (Co. Clare)

LIMISTÉAR FAOI CHAOMHNÚ SPEISIALTA
SPECIAL AREA OF CONSERVATION

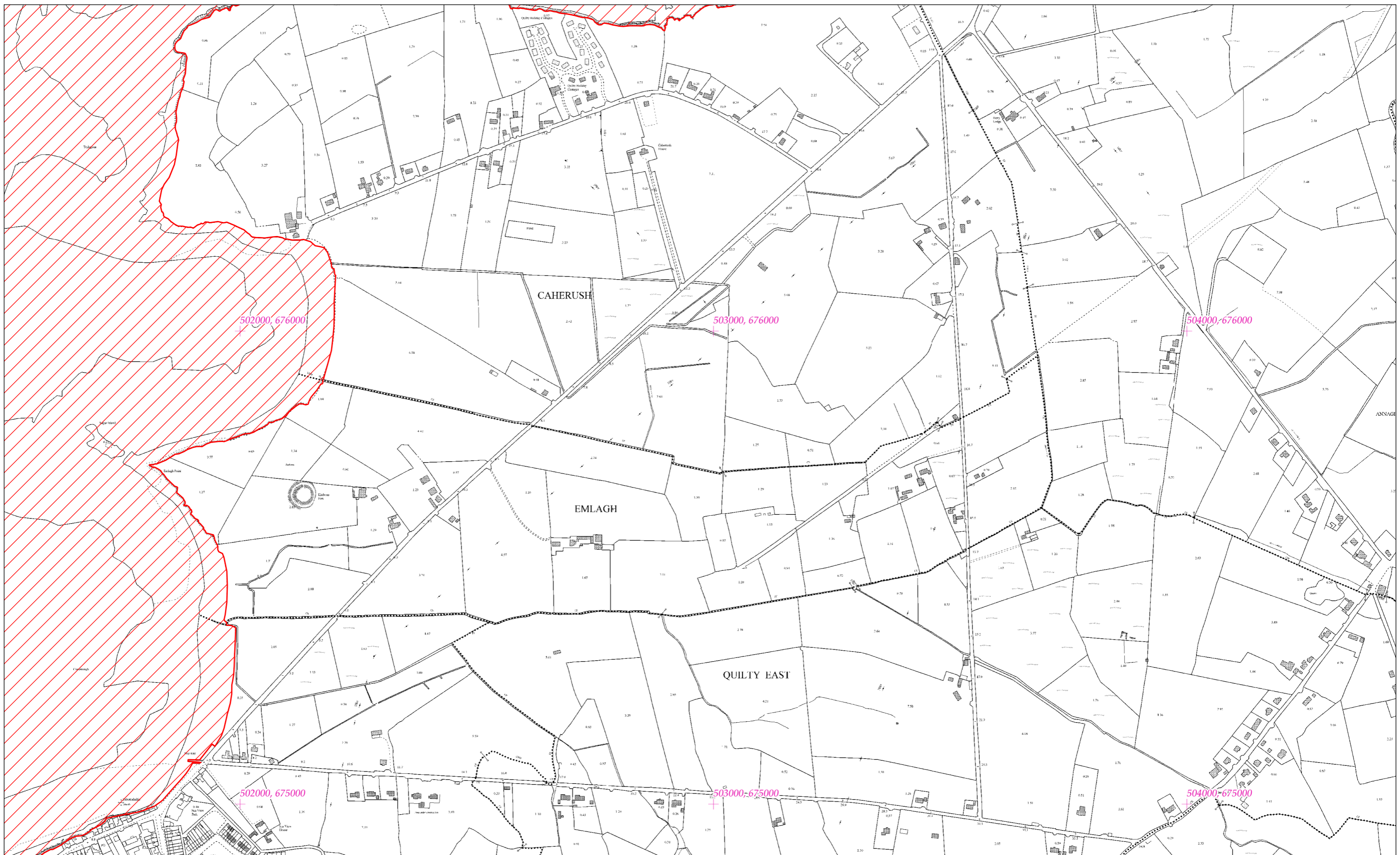
Suirbhéireacht Ordanáis Éireann Ceadúnas Uimhir OSI-NMA-014 © OSI / Rialtas na hÉireann
Ordnance Survey Ireland Licence No. OSI-NMA-014 © Ordnance Survey Ireland / Government of Ireland
Córas Comhordanáidí: Trasteilgean Mercator na hÉireann / Co-ordinate System: Irish Transverse Mercator

LCS Phointe na Ceathrún Móire go Rinn na Spáinneach
agus na hOileáin
Carrowmore Point to Spanish Point and Islands SAC
1:5000 O.S. TILE 4314c 5 of 27



SITE CODE
001021

Leagan / Version: 3.03
Arna chló an / Printed on: 23/11/2021



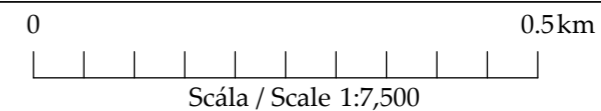
Rialachán 4(1)(b) / Regulation 4(1)(b)

Leathanach 6 de 27 (Co. an Chláir)
Page 6 of 27 (Co. Clare)

LIMISTÉAR FAOI CHAOMHNÚ SPEISIALTA
SPECIAL AREA OF CONSERVATION

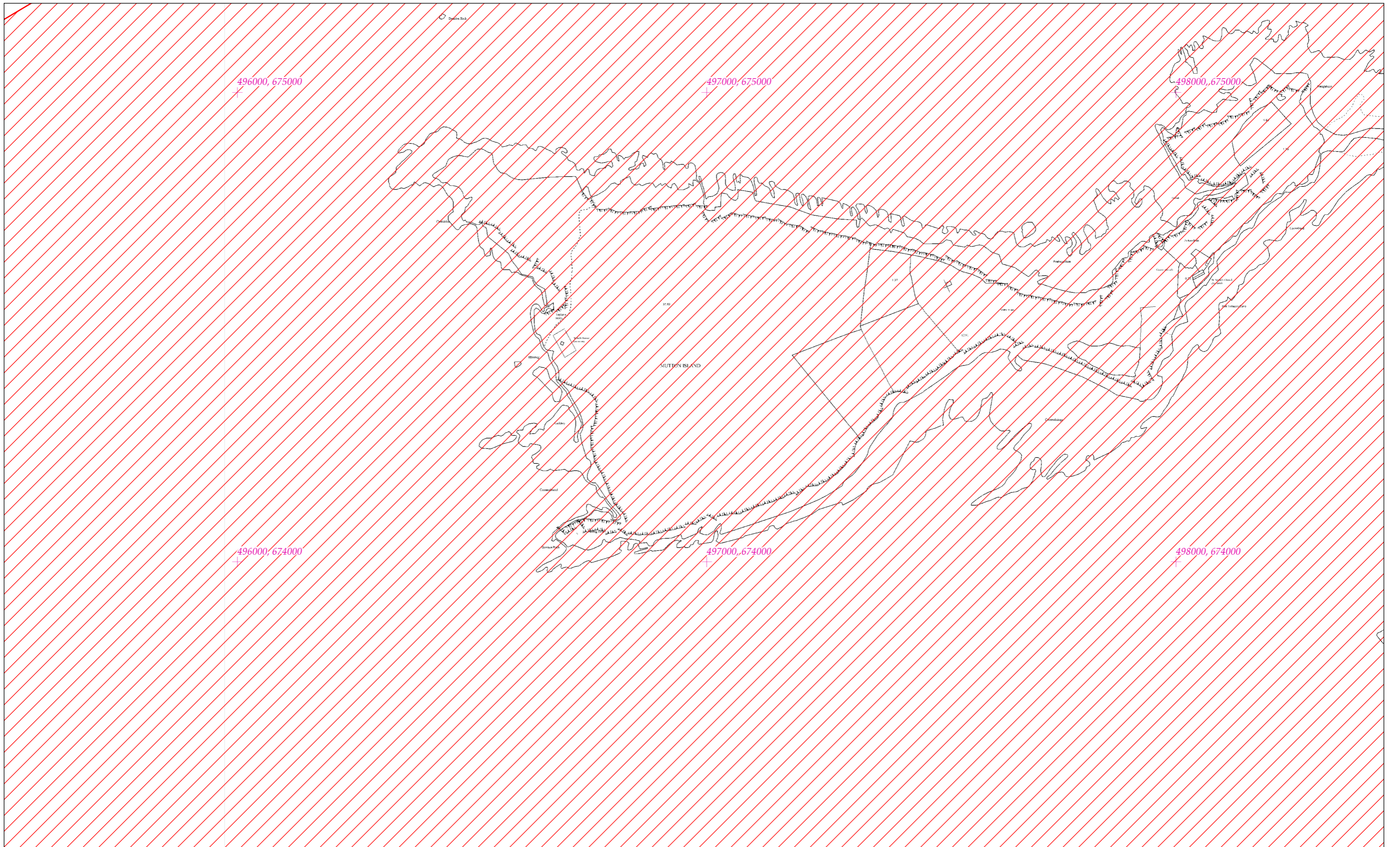
Suirbhéireacht Ordanáis Éireann Ceadúnas Uimhir OSI-NMA-014 © OSI / Rialtas na hÉireann
Ordnance Survey Ireland Licence No. OSI-NMA-014 © Ordnance Survey Ireland / Government of Ireland
Córas Comhordanáidí: Trasteilgean Mercator na hÉireann / Co-ordinate System: Irish Transverse Mercator

LCS Phointe na Ceathrún Móire go Rinn na Spáinneach
agus na hOileáin
Carrowmore Point to Spanish Point and Islands SAC
1:5000 O.S. TILE 4314d 6 of 27



SITE CODE
001021

Leagan / Version: 3.03
Arna chlón an / Printed on: 23/11/2021



Rialachán 4(1)(b) / Regulation 4(1)(b)

Leathanach 7 de 27 (Co. an Chláir)
Page 7 of 27 (Co. Clare)

LIMISTÉAR FAOI CHAOMHNÚ SPEISIALTA
SPECIAL AREA OF CONSERVATION

Suirbhéireacht Ordanáis Éireann Ceadúnas Uimhir OSI-NMA-014 © OSI / Rialtas na hÉireann
Ordnance Survey Ireland Licence No. OSI-NMA-014 © Ordnance Survey Ireland / Government of Ireland
Córas Comhordanáidí: Trasteilgean Mercator na hÉireann / Co-ordinate System: Irish Transverse Mercator

LCS Phointe na Ceathrún Móire go Rinn na Spáinneach
agus na hOileáin
Carrowmore Point to Spanish Point and Islands SAC
1:5000 O.S. TILE 4371a 7 of 27



SITE CODE
001021

Leagan / Version: 3.03
Arna chló an / Printed on: 23/11/2021

492000, 675000
+

493000, 675000
+

494000, 675000
+

492000, 674000
+

493000, 674000
+

494000, 674000
+

52° 48' 10.5" N, 9° 35' 18" W

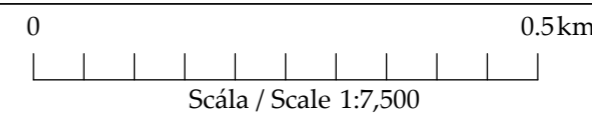
Rialachán 4(1)(b) / Regulation 4(1)(b)

Leathanach 8 de 27 (Co. an Chláir)
Page 8 of 27 (Co. Clare)

LIMISTÉAR FAOI CHAOMHNÚ SPEISIALTA
SPECIAL AREA OF CONSERVATION


Suirbhéireacht Ordanáis Éireann Ceadúnas Uimhir OSI-NMA-014 © OSI / Rialtas na hÉireann
Ordnance Survey Ireland Licence No. OSI-NMA-014 © Ordnance Survey Ireland / Government of Ireland
Córas Comhordanáidí: Trasteilgean Mercator na hÉireann / Co-ordinate System: Irish Transverse Mercator

LCS Phointe na Ceathrún Móire go Rinn na Spáinneach
agus na hOileáin
Carrowmore Point to Spanish Point and Islands SAC
1:5000 O.S. TILE 4371Aa 8 of 27



SITE CODE
001021

Leagan / Version: 3.03
Arna chló an / Printed on: 23/11/2021



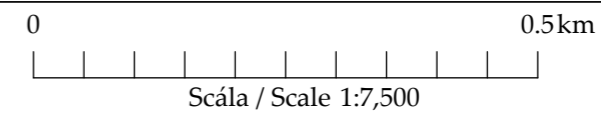
Rialachán 4(1)(b) / Regulation 4(1)(b)

Leathanach 9 de 27 (Co. an Chláir)
Page 9 of 27 (Co. Clare)

LIMISTÉAR FAOI CHAOMHNÚ SPEISIALTA
SPECIAL AREA OF CONSERVATION

Suirbhéireacht Ordanáis Éireann Ceadúnas Uimhir OSI-NMA-014 © OSI / Rialtas na hÉireann
Ordnance Survey Ireland Licence No. OSI-NMA-014 © Ordnance Survey Ireland / Government of Ireland
Córas Comhordanáidí: Trasteilgean Mercator na hÉireann / Co-ordinate System: Irish Transverse Mercator

LCS Phointe na Ceathrún Móire go Rinn na Spáinneach
agus na hOileáin
Carrowmore Point to Spanish Point and Islands SAC
1:5000 O.S. TILE 4371Ab 9 of 27



SITE CODE
001021

Leagan / Version: 3.03
Arna chló an / Printed on: 23/11/2021

52° 48' 10.5" N, 9° 35' 18" W

492000, 673000
+

493000, 673000
+

494000, 673000
+

492000, 672000
+

493000, 672000
+

494000, 672000
+

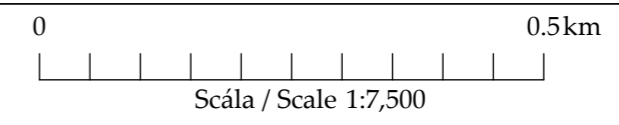
Rialachán 4(1)(b) / Regulation 4(1)(b)

Leathanach 10 de 27 (Co. an Chláir)
Page 10 of 27 (Co. Clare)

LIMISTÉAR FAOI CHAOMHNÚ SPEISIALTA
SPECIAL AREA OF CONSERVATION


Suirbhéireacht Ordanáis Éireann Ceadúnas Uimhir OSI-NMA-014 © OSI / Rialtas na hÉireann
Ordnance Survey Ireland Licence No. OSI-NMA-014 © Ordnance Survey Ireland / Government of Ireland
Córas Comhordanáidí: Trasteilgean Mercator na hÉireann / Co-ordinate System: Irish Transverse Mercator

LCS Phointe na Ceathrún Móire go Rinn na Spáinneach
agus na hOileáin
Carrowmore Point to Spanish Point and Islands SAC
1:5000 O.S. TILE 4371Ac 10 of 27



SITE CODE
001021

Leagan / Version: 3.03
Arna chló an / Printed on: 23/11/2021



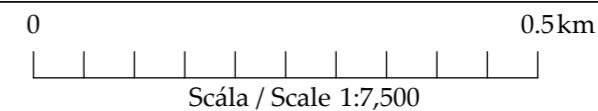
Rialachán 4(1)(b) / Regulation 4(1)(b)

Leathanach 11 de 27 (Co. an Chláir)
Page 11 of 27 (Co. Clare)

LIMISTÉAR FAOI CHAOMHNÚ SPEISIALTA
SPECIAL AREA OF CONSERVATION

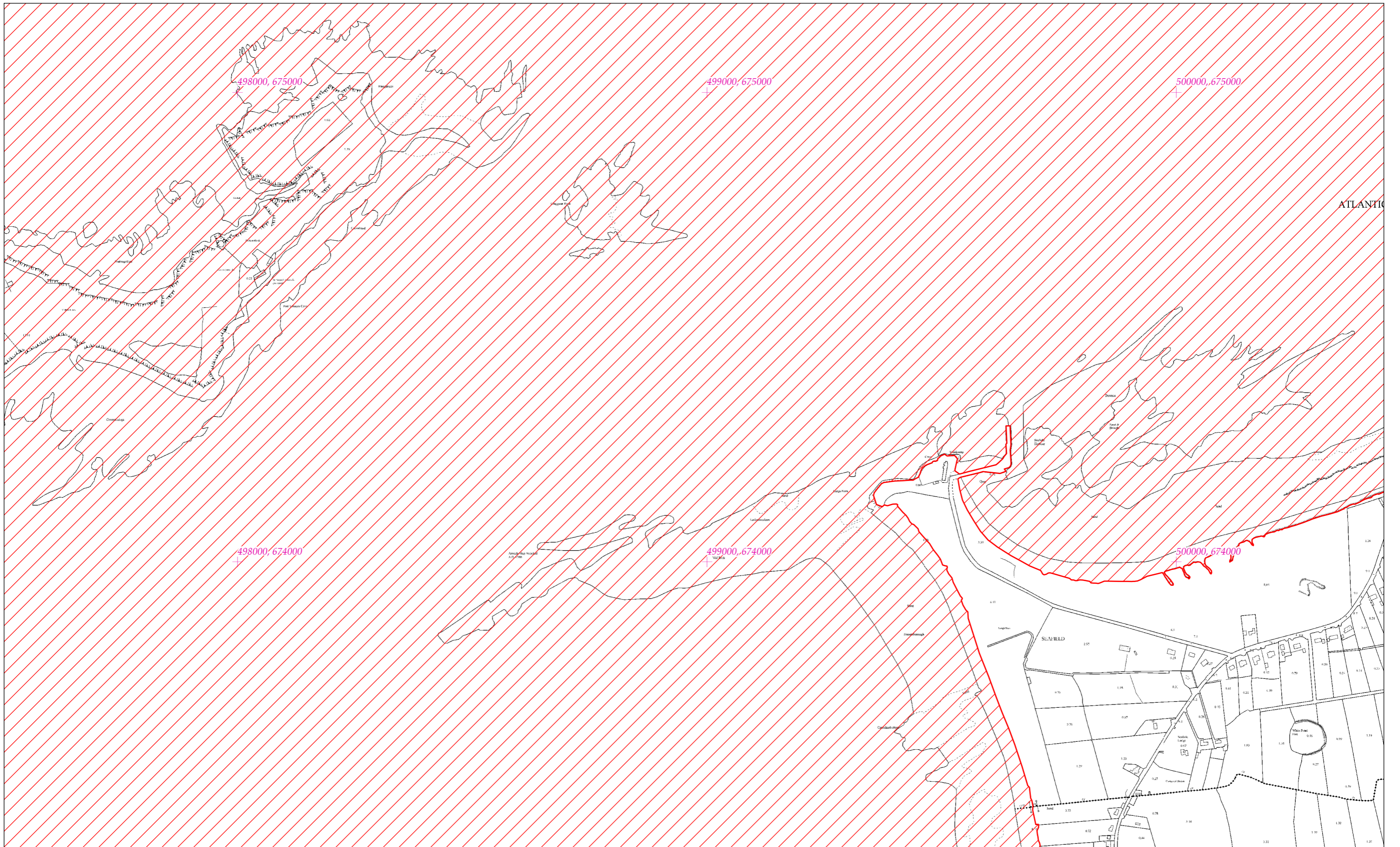
Suirbhéireacht Ordanáis Éireann Ceadúnas Uimhir OSI-NMA-014 © OSI / Rialtas na hÉireann
Ordnance Survey Ireland Licence No. OSI-NMA-014 © Ordnance Survey Ireland / Government of Ireland
Córas Comhordanáidí: Trasteilgean Mercator na hÉireann / Co-ordinate System: Irish Transverse Mercator

LCS Phointe na Ceathrún Móire go Rinn na Spáinneach
agus na hOileáin
Carrowmore Point to Spanish Point and Islands SAC
1:5000 O.S. TILE 4371Ad 11 of 27



SITE CODE
001021

Leagan / Version: 3.03
Arna chló an / Printed on: 23/11/2021



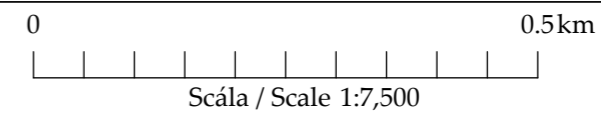
Rialachán 4(1)(b) / Regulation 4(1)(b)

Leathanach 12 de 27 (Co. an Chláir)
Page 12 of 27 (Co. Clare)

LIMISTÉAR FAOI CHAOMHNÚ SPEISIALTA
SPECIAL AREA OF CONSERVATION

Suirbhéireacht Ordanáis Éireann Ceadúnas Uimhir OSI-NMA-014 © OSI / Rialtas na hÉireann
Ordnance Survey Ireland Licence No. OSI-NMA-014 © Ordnance Survey Ireland / Government of Ireland
Córas Comhordanáidí: Trasteilgean Mercator na hÉireann / Co-ordinate System: Irish Transverse Mercator

LCS Phoinne na Ceathrún Móire go Rinn na Spáinneach
agus na hOileáin
Carrowmore Point to Spanish Point and Islands SAC
1:5000 O.S. TILE 4371b 12 of 27



SITE CODE
001021

Leagan / Version: 3.03
Arna chló an / Printed on: 23/11/2021



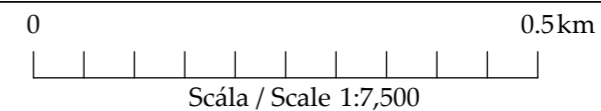
Rialachán 4(1)(b) / Regulation 4(1)(b)

Leathanach 13 de 27 (Co. an Chláir)
Page 13 of 27 (Co. Clare)

**LIMISTÉAR FAOI CHAOMHNÚ SPEISIALTA
SPECIAL AREA OF CONSERVATION**

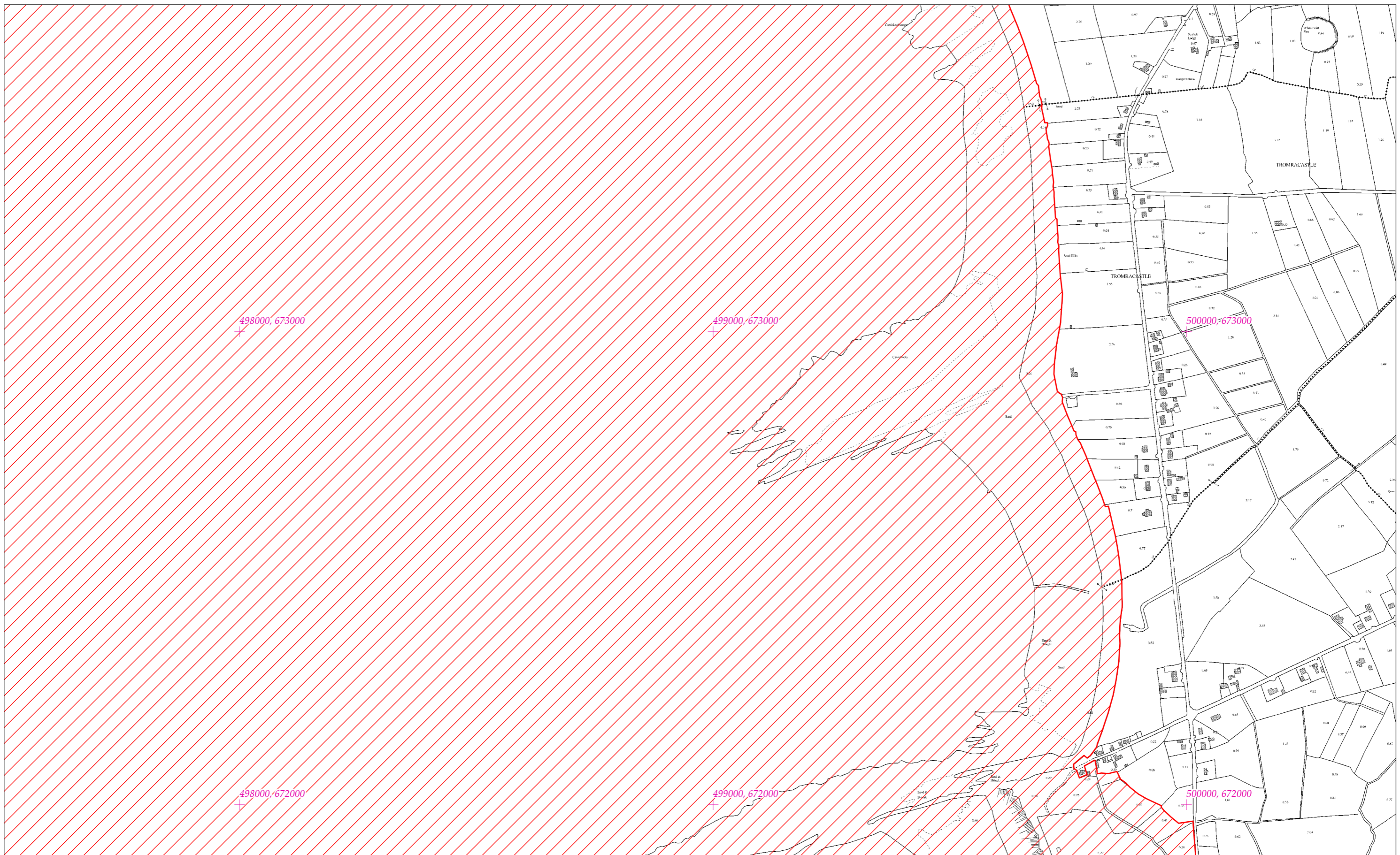
Suirbhéireacht Ordanáis Éireann Ceadúnas Uimhir OSI-NMA-014 © OSI / Rialtas na hÉireann
Ordnance Survey Ireland Licence No. OSI-NMA-014 © Ordnance Survey Ireland / Government of Ireland
Córas Comhordanáidí: Trasteilgean Mercator na hÉireann / Co-ordinate System: Irish Transverse Mercator

LCS Phointe na Ceathrún Móire go Rinn na Spáinneach
agus na hOileáin
Carrowmore Point to Spanish Point and Islands SAC
1:5000 O.S. TILE 4371c 13 of 27



**SITE CODE
001021**

Leagan / Version: 3.03
Arna chló an / Printed on: 23/11/2021



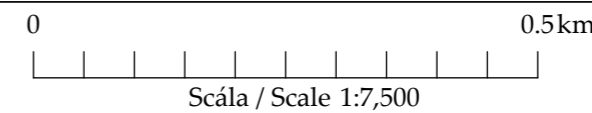
Rialachán 4(1)(b) / Regulation 4(1)(b)

Leathanach 14 de 27 (Co. an Chláir)
Page 14 of 27 (Co. Clare)

LIMISTÉAR FAOI CHAOMHNÚ SPEISIALTA
SPECIAL AREA OF CONSERVATION

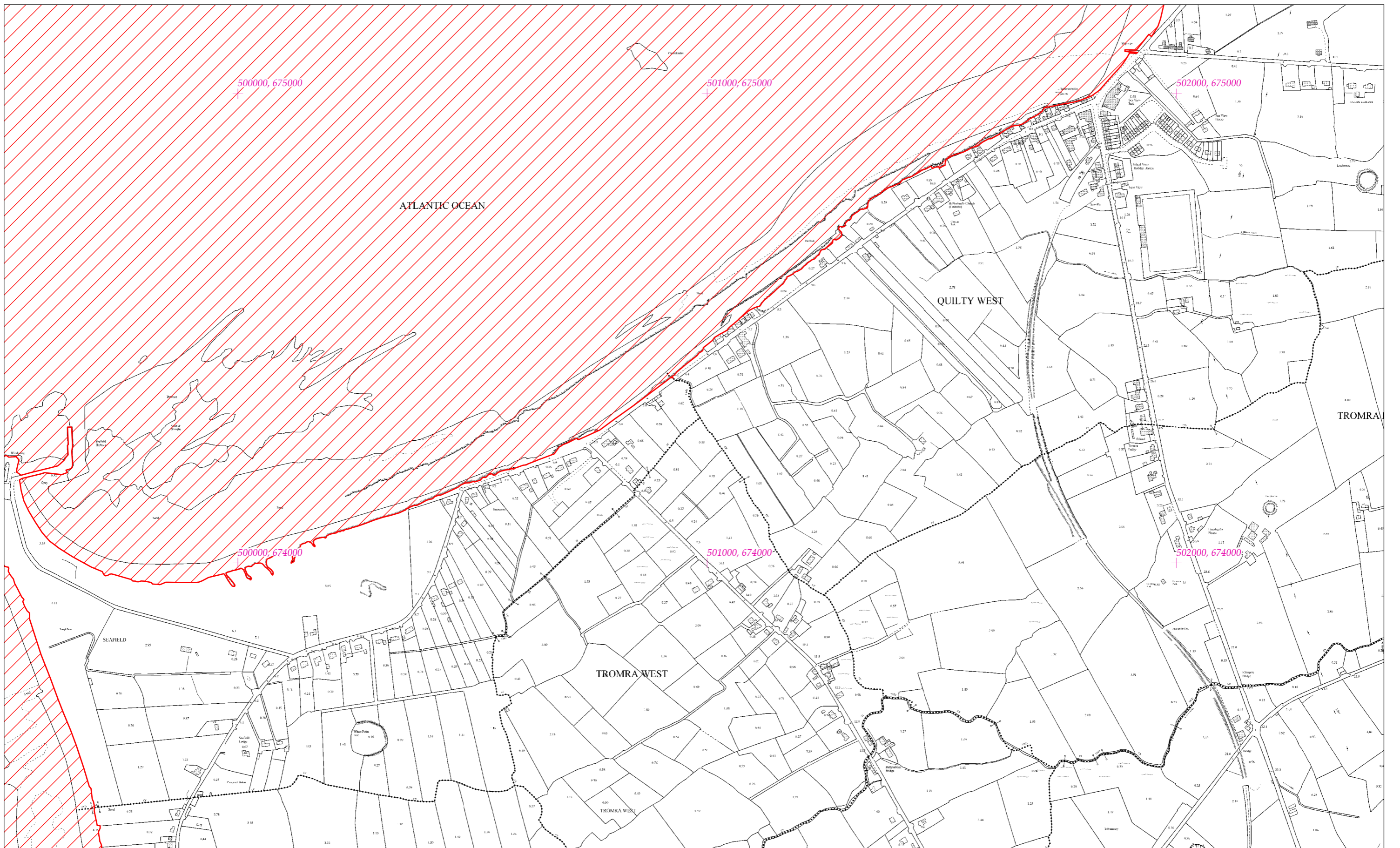
Suirbhéireacht Ordanáis Éireann Ceadúnas Uimhir OSI-NMA-014 © OSI / Rialtas na hÉireann
Ordnance Survey Ireland Licence No. OSI-NMA-014 © Ordnance Survey Ireland / Government of Ireland
Córas Comhordanáidí: Trasteilgean Mercator na hÉireann / Co-ordinate System: Irish Transverse Mercator

LCS Phointe na Ceathrún Móire go Rinn na Spáinneach
agus na hOileáin
Carrowmore Point to Spanish Point and Islands SAC
1:5000 O.S. TILE 4371d 14 of 27



SITE CODE
001021

Leagan / Version: 3.03
Arna chló an / Printed on: 23/11/2021



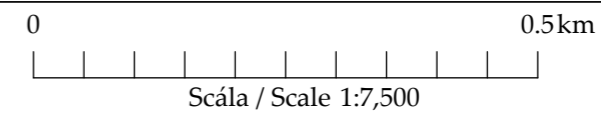
Rialachán 4(1)(b) / Regulation 4(1)(b)

Leathanach 15 de 27 (Co. an Chláir)
Page 15 of 27 (Co. Clare)

LIMISTÉAR FAOI CHAOMHNÚ SPEISIALTA
SPECIAL AREA OF CONSERVATION

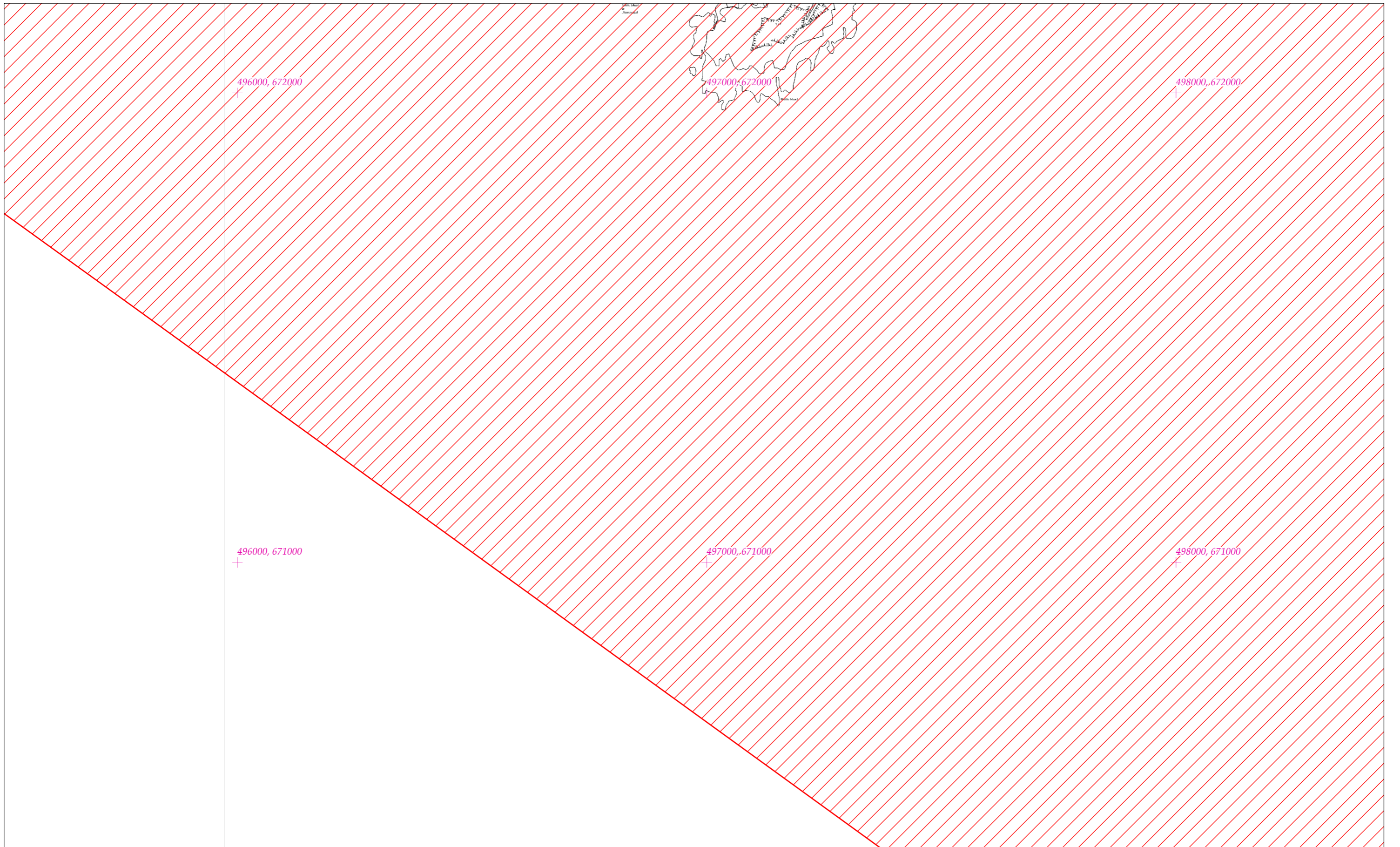
Suirbhéireacht Ordanáis Éireann Ceadúnas Uimhir OSI-NMA-014 © OSI / Rialtas na hÉireann
Ordnance Survey Ireland Licence No. OSI-NMA-014 © Ordnance Survey Ireland / Government of Ireland
Córas Comhordanáidí: Trasteilgean Mercator na hÉireann / Co-ordinate System: Irish Transverse Mercator

LCS Phointe na Ceathrún Móire go Rinn na Spáinneach
agus na hOileáin
Carrowmore Point to Spanish Point and Islands SAC
1:5000 O.S. TILE 4372a 15 of 27



SITE CODE
001021

Leagan / Version: 3.03
Arna chlón an / Printed on: 23/11/2021



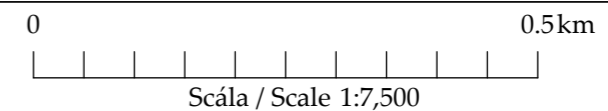
Rialachán 4(1)(b) / Regulation 4(1)(b)

Leathanach 16 de 27 (Co. an Chláir)
Page 16 of 27 (Co. Clare)

LIMISTÉAR FAOI CHAOMHNÚ SPEISIALTA
SPECIAL AREA OF CONSERVATION

Suirbhéireacht Ordanáis Éireann Ceadúnas Uimhir OSI-NMA-014 © OSI / Rialtas na hÉireann
Ordnance Survey Ireland Licence No. OSI-NMA-014 © Ordnance Survey Ireland / Government of Ireland
Córas Comhordanáidí: Trasteilgean Mercator na hÉireann / Co-ordinate System: Irish Transverse Mercator

LCS Phointe na Ceathrún Móire go Rinn na Spáinneach
agus na hOileáin
Carrowmore Point to Spanish Point and Islands SAC
1:5000 O.S. TILE 4429a 16 of 27



SITE CODE
001021

Leagan / Version: 3.03
Arna chló an / Printed on: 23/11/2021

494000, 672000
+

495000, 672000
+

496000, 672000
+

494000, 671000
+

495000, 671000
+

496000, 671000
+

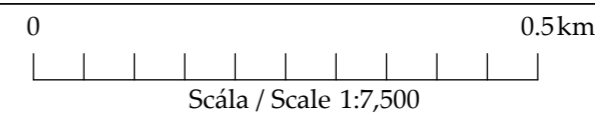
Rialachán 4(1)(b) / Regulation 4(1)(b)

Leathanach 17 de 27 (Co. an Chláir)
Page 17 of 27 (Co. Clare)

LIMISTÉAR FAOI CHAOMHNÚ SPEISIALTA
SPECIAL AREA OF CONSERVATION

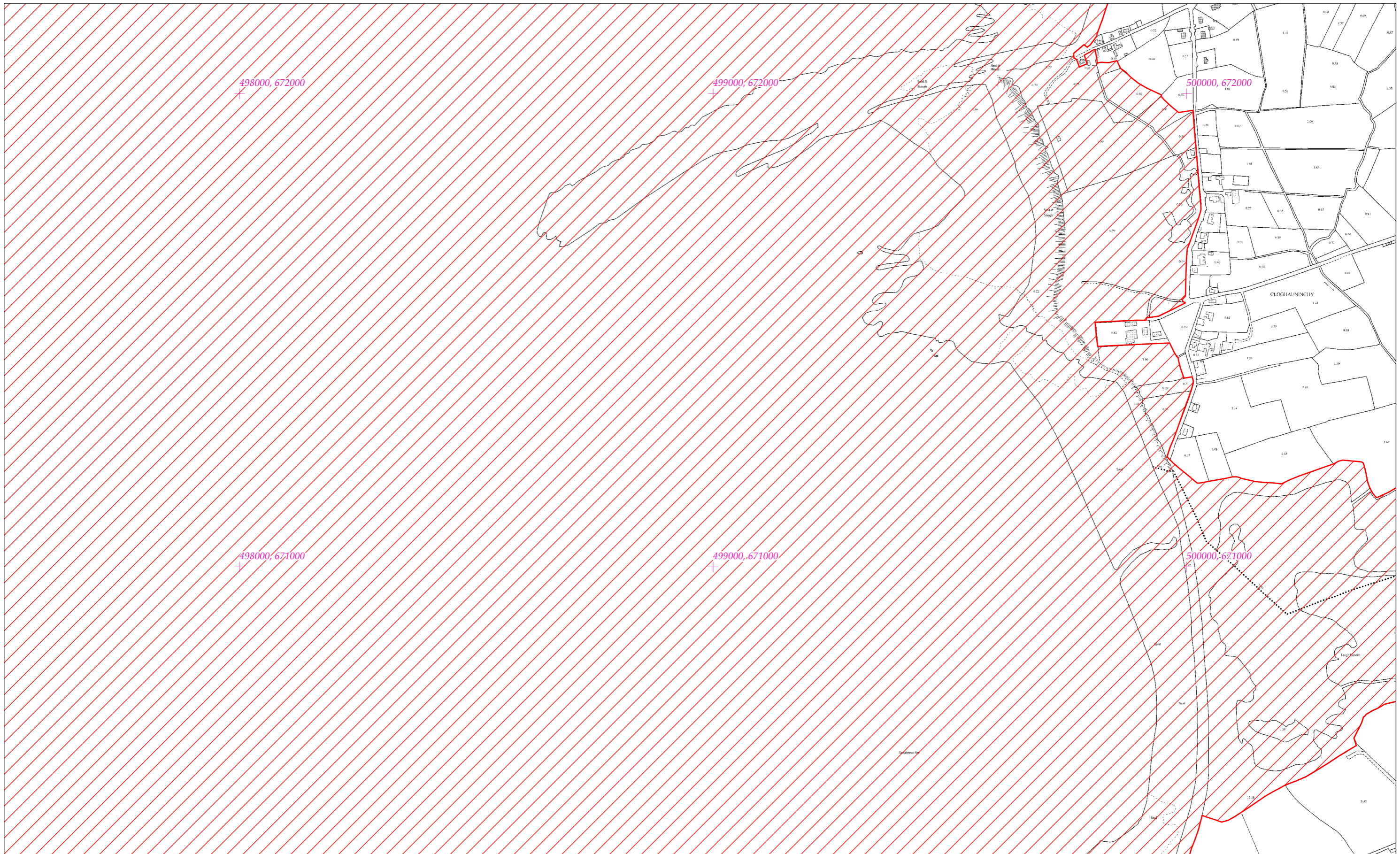
Suirbhéireacht Ordanáis Éireann Ceadúnas Uimhir OSI-NMA-014 © OSI / Rialtas na hÉireann
Ordnance Survey Ireland Licence No. OSI-NMA-014 © Ordnance Survey Ireland / Government of Ireland
Córas Comhordanáidí: Trasteilgean Mercator na hÉireann / Co-ordinate System: Irish Transverse Mercator

LCS Phointe na Ceathrún Móire go Rinn na Spáinneach
agus na hOileáin
Carrowmore Point to Spanish Point and Islands SAC
1:5000 O.S. TILE 4429Ab 17 of 27



SITE CODE
001021

Leagan / Version: 3.03
Arna chló an / Printed on: 23/11/2021



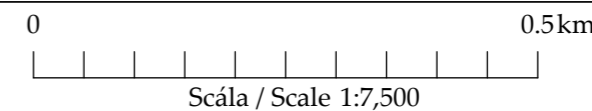
Rialachán 4(1)(b) / Regulation 4(1)(b)

Leathanach 18 de 27 (Co. an Chláir)
Page 18 of 27 (Co. Clare)

LIMISTÉAR FAOI CHAOMHNÚ SPEISIALTA
SPECIAL AREA OF CONSERVATION


Suirbhéireacht Ordanáis Éireann Ceadúnas Uimhir OSI-NMA-014 © OSI / Rialtas na hÉireann
Ordnance Survey Ireland Licence No. OSI-NMA-014 © Ordnance Survey Ireland / Government of Ireland
Córas Comhordanáidí: Trasteilgean Mercator na hÉireann / Co-ordinate System: Irish Transverse Mercator

LCS Phointe na Ceathrún Móire go Rinn na Spáinneach
agus na hOileáin
Carrowmore Point to Spanish Point and Islands SAC
1:5000 O.S. TILE 4429b 18 of 27



SITE CODE
001021

Leagan / Version: 3.03
Arna chló an / Printed on: 23/11/2021



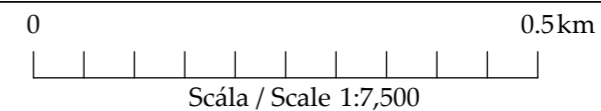
Rialachán 4(1)(b) / Regulation 4(1)(b)

Leathanach 19 de 27 (Co. an Chláir)
Page 19 of 27 (Co. Clare)

LIMISTÉAR FAOI CHAOMHNÚ SPEISIALTA
SPECIAL AREA OF CONSERVATION

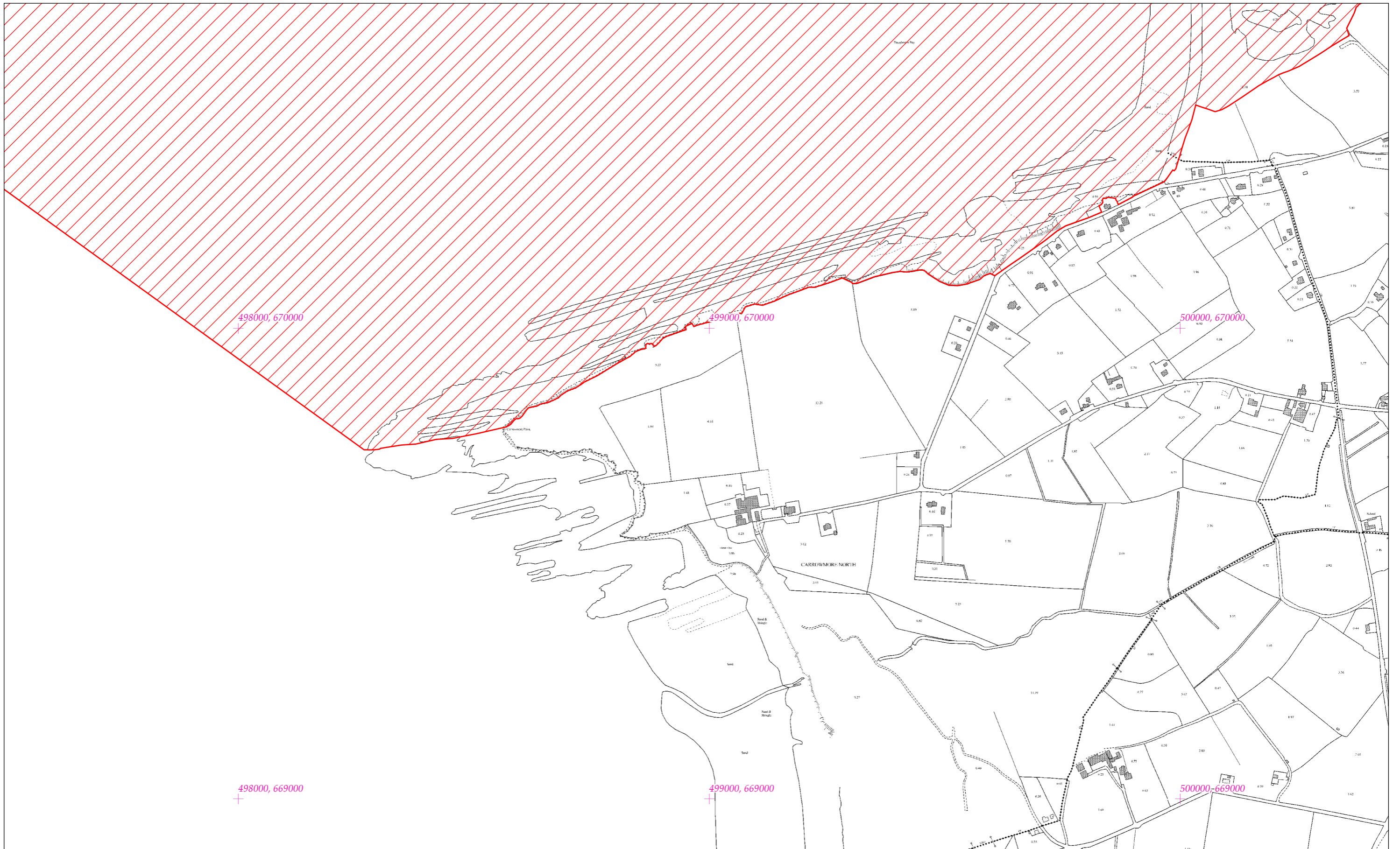
Suirbhéireacht Ordanáis Éireann Ceadúnas Uimhir OSI-NMA-014 © OSI / Rialtas na hÉireann
Ordnance Survey Ireland Licence No. OSI-NMA-014 © Ordnance Survey Ireland / Government of Ireland
Córas Comhordanáidí: Trasteilgean Mercator na hÉireann / Co-ordinate System: Irish Transverse Mercator

LCS Phointe na Ceathrún Móire go Rinn na Spáinneach
agus na hOileáin
Carrowmore Point to Spanish Point and Islands SAC
1:5000 O.S. TILE 4429c 19 of 27



SITE CODE
001021

Leagan / Version: 3.03
Arna chló an / Printed on: 23/11/2021



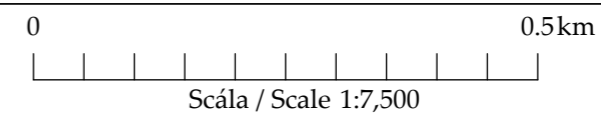
Rialachán 4(1)(b) / Regulation 4(1)(b)

Leathanach 20 de 27 (Co. an Chláir)
Page 20 of 27 (Co. Clare)

LIMISTÉAR FAOI CHAOMHNÚ SPEISIALTA
SPECIAL AREA OF CONSERVATION

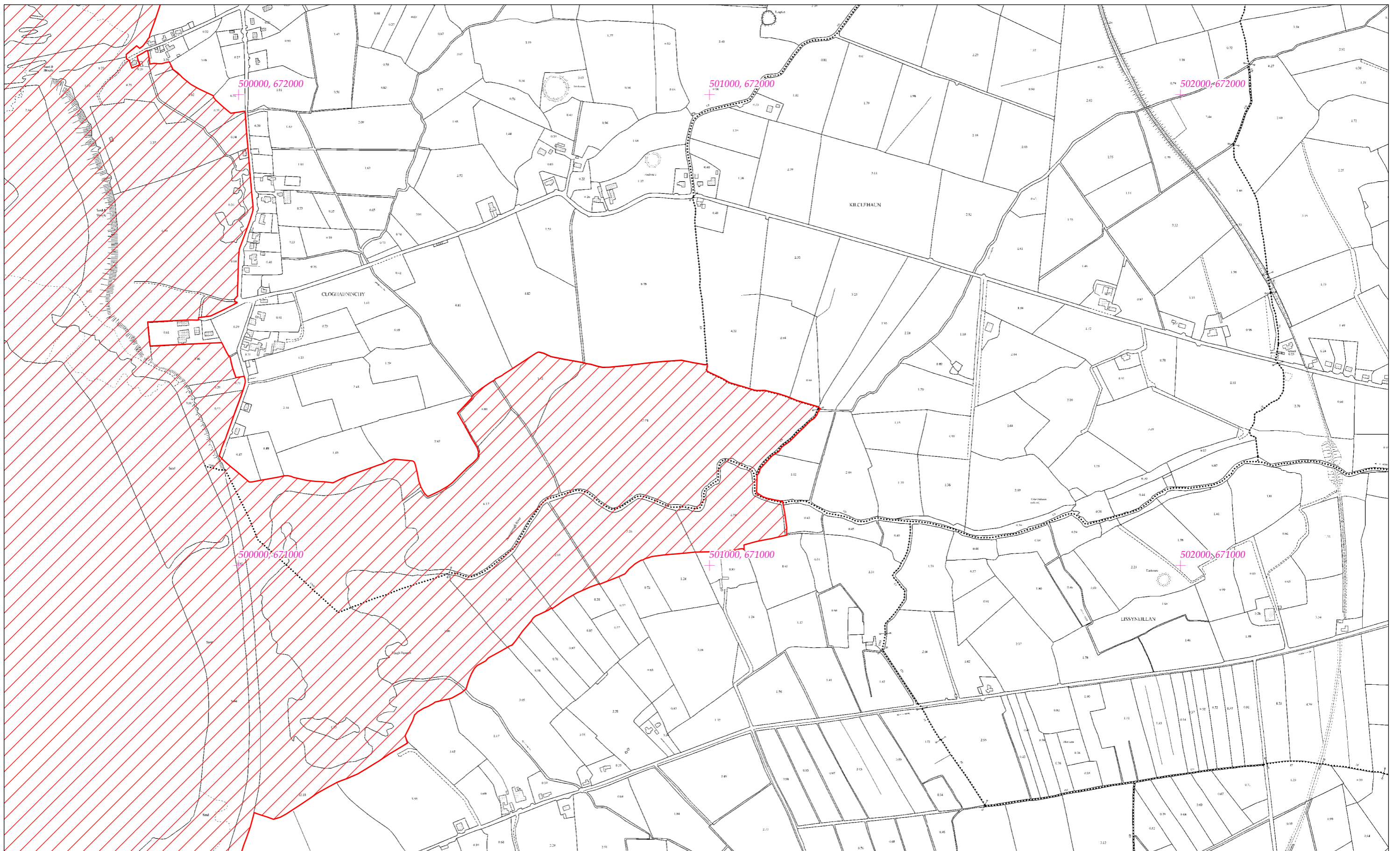
Suirbhéireacht Ordanáis Éireann Ceadúnas Uimhir OSI-NMA-014 © OSI / Rialtas na hÉireann
Ordnance Survey Ireland Licence No. OSI-NMA-014 © Ordnance Survey Ireland / Government of Ireland
Córas Comhordanáidí: Trasteilgean Mercator na hÉireann / Co-ordinate System: Irish Transverse Mercator

LCS Phointe na Ceathrún Móire go Rinn na Spáinneach
agus na hOileáin
Carrowmore Point to Spanish Point and Islands SAC
1:5000 O.S. TILE 4429d 20 of 27



SITE CODE
001021

Leagan / Version: 3.03
Arna chló an / Printed on: 23/11/2021



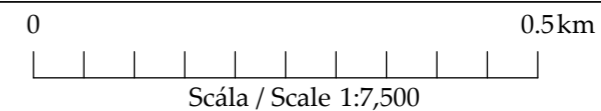
Rialachán 4(1)(b) / Regulation 4(1)(b)

Leathanach 21 de 27 (Co. an Chláir)
Page 21 of 27 (Co. Clare)

LIMISTÉAR FAOI CHAOMHNÚ SPEISIALTA
SPECIAL AREA OF CONSERVATION

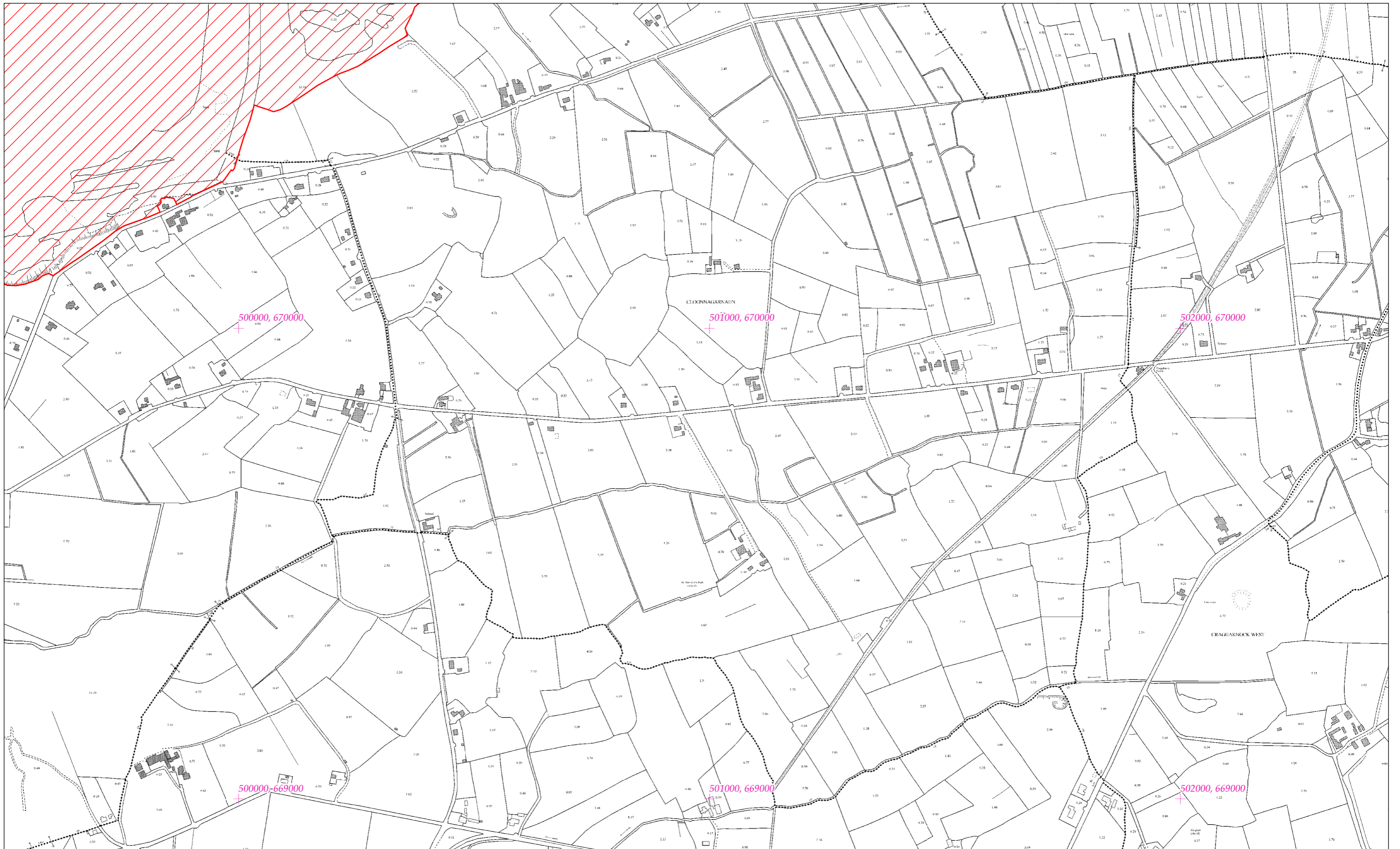
Suirbhéireacht Ordanáis Éireann Ceadúnas Uimhir OSI-NMA-014 © OSI / Rialtas na hÉireann
Ordnance Survey Ireland Licence No. OSI-NMA-014 © Ordnance Survey Ireland / Government of Ireland
Córas Comhordanáidí: Trasteilgean Mercator na hÉireann / Co-ordinate System: Irish Transverse Mercator

LCS Phointe na Ceathrún Móire go Rinn na Spáinneach
agus na hOileáin
Carrowmore Point to Spanish Point and Islands SAC
1:5000 O.S. TILE 4430a 21 of 27



SITE CODE
001021

Leagan / Version: 3.03
Arna chló an / Printed on: 23/11/2021



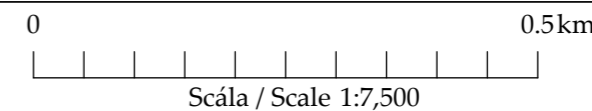
Rialachán 4(1)(b) / Regulation 4(1)(b)

Leathanach 22 de 27 (Co. an Chláir)
Page 22 of 27 (Co. Clare)

LIMISTÉAR FAOI CHAOMHNÚ SPEISIALTA
SPECIAL AREA OF CONSERVATION


Suirbhéireacht Ordanáis Éireann Ceadúnas Uimhir OSI-NMA-014 © OSI / Rialtas na hÉireann
Ordnance Survey Ireland Licence No. OSI-NMA-014 © Ordnance Survey Ireland / Government of Ireland
Córas Comhordanáidí: Trasteilgean Mercator na hÉireann / Co-ordinate System: Irish Transverse Mercator

LCS Phointe na Ceathrún Móire go Rinn na Spáinneach
agus na hOileáin
Carrowmore Point to Spanish Point and Islands SAC
1:5000 O.S. TILE 4430c 22 of 27



SITE CODE
001021

Leagan / Version: 3.03
Arna chló an / Printed on: 23/11/2021



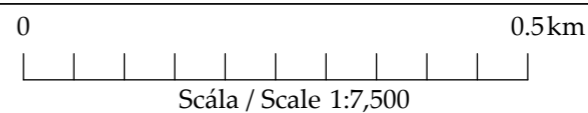
Rialachán 4(1)(b) / Regulation 4(1)(b)

Leathanach 23 de 27 (Co. an Chláir)
Page 23 of 27 (Co. Clare)

LIMISTÉAR FAOI CHAOMHNÚ SPEISIALTA
SPECIAL AREA OF CONSERVATION

Suirbhéireacht Ordanáis Éireann Ceadúnas Uimhir OSI-NMA-014 © OSI / Rialtas na hÉireann
Ordnance Survey Ireland Licence No. OSI-NMA-014 © Ordnance Survey Ireland / Government of Ireland
Córas Comhordanáidí: Trasteilgean Mercator na hÉireann / Co-ordinate System: Irish Transverse Mercator

LCS Phointe na Ceathrún Móire go Rinn na Spáinneach
agus na hOileáin
Carrowmore Point to Spanish Point and Islands SAC
1:5000 O.S. TILE 7045a 23 of 27



SITE CODE
001021

Leagan / Version: 3.03
Arna chló an / Printed on: 23/11/2021

494000, 676000
+

495000, 676000
+

496000, 676000
+

494000, 675000
+

495000, 675000
+

496000, 675000
+

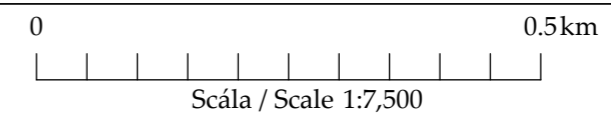
Rialachán 4(1)(b) / Regulation 4(1)(b)

Leathanach 24 de 27 (Co. an Chláir)
Page 24 of 27 (Co. Clare)

LIMISTÉAR FAOI CHAOMHNÚ SPEISIALTA
SPECIAL AREA OF CONSERVATION


Suirbhéireacht Ordanáis Éireann Ceadúnas Uimhir OSI-NMA-014 © OSI / Rialtas na hÉireann
Ordnance Survey Ireland Licence No. OSI-NMA-014 © Ordnance Survey Ireland / Government of Ireland
Córas Comhordanáidí: Trasteilgean Mercator na hÉireann / Co-ordinate System: Irish Transverse Mercator

LCS Phointe na Ceathrún Móire go Rinn na Spáinneach
agus na hOileáin
Carrowmore Point to Spanish Point and Islands SAC
1:5000 O.S. TILE 7045Ad 24 of 27



SITE CODE
001021

Leagan / Version: 3.03
Arna chló an / Printed on: 23/11/2021



Rialachán 4(1)(b) / Regulation 4(1)(b)

Leathanach 25 de 27 (Co. an Chláir)
Page 25 of 27 (Co. Clare)

LIMISTÉAR FAOI CHAOMHNÚ SPEISIALTA
SPECIAL AREA OF CONSERVATION

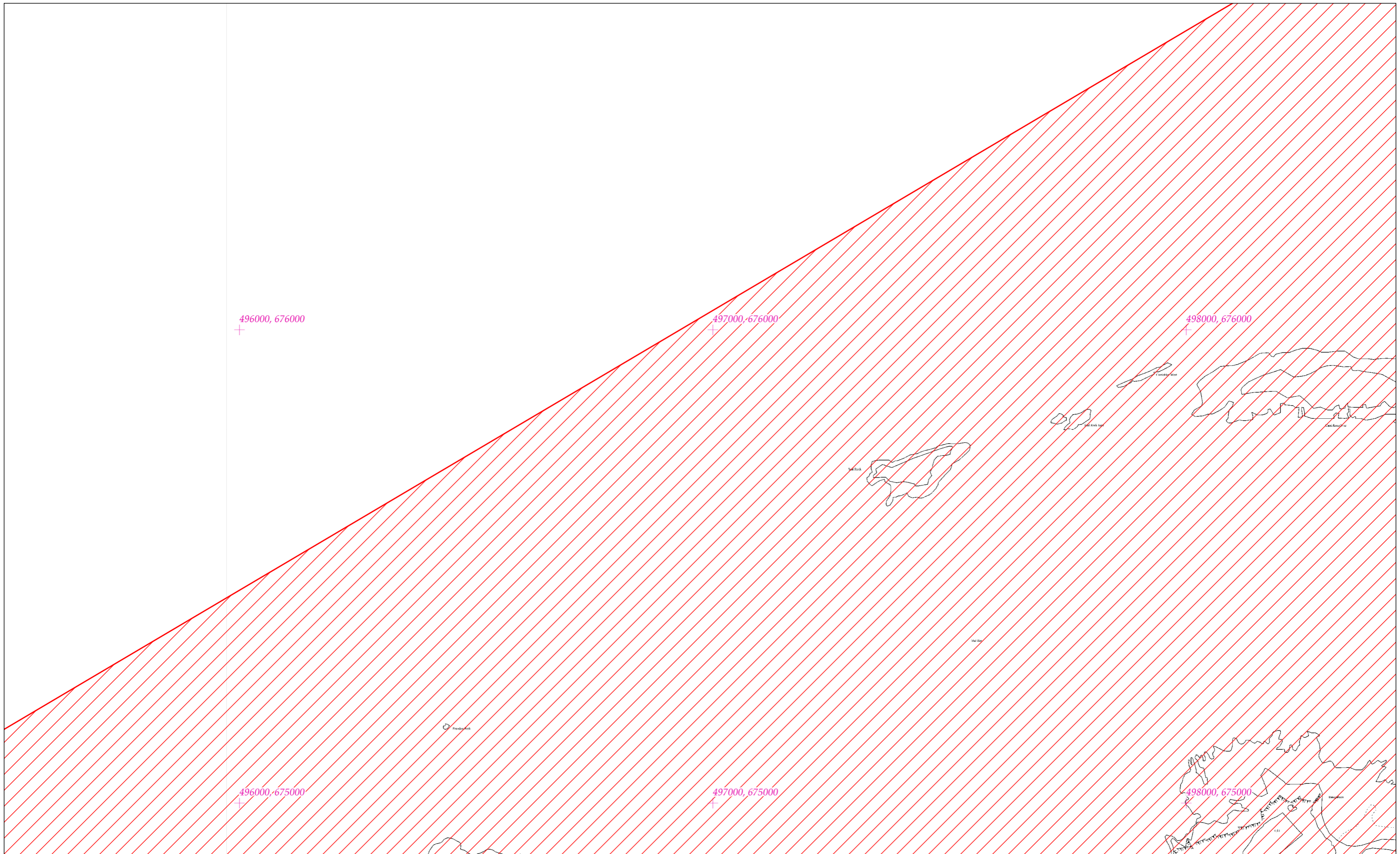
Suirbhéireacht Ordanáis Éireann Ceadúnas Uimhir OSI-NMA-014 © OSI / Rialtas na hÉireann
Ordnance Survey Ireland Licence No. OSI-NMA-014 © Ordnance Survey Ireland / Government of Ireland
Córas Comhordanáidí: Trasteilgean Mercator na hÉireann / Co-ordinate System: Irish Transverse Mercator

LCS Phointe na Ceathrún Móire go Rinn na Spáinneach
agus na hOileáin
Carrowmore Point to Spanish Point and Islands SAC
1:5000 O.S. TILE 7045b 25 of 27



SITE CODE
001021

Leagan / Version: 3.03
Arna chló an / Printed on: 23/11/2021



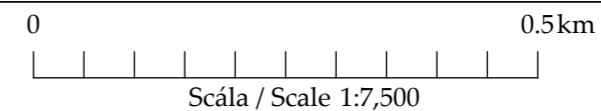
Rialachán 4(1)(b) / Regulation 4(1)(b)

Leathanach 26 de 27 (Co. an Chláir)
Page 26 of 27 (Co. Clare)

LIMISTÉAR FAOI CHAOMHNÚ SPEISIALTA
SPECIAL AREA OF CONSERVATION


Suirbhéireacht Ordanáis Éireann Ceadúnas Uimhir OSI-NMA-014 © OSI / Rialtas na hÉireann
Ordnance Survey Ireland Licence No. OSI-NMA-014 © Ordnance Survey Ireland / Government of Ireland
Córas Comhordanáidí: Trasteilgean Mercator na hÉireann / Co-ordinate System: Irish Transverse Mercator

LCS Phointe na Ceathrún Móire go Rinn na Spáinneach
agus na hOileáin
Carrowmore Point to Spanish Point and Islands SAC
1:5000 O.S. TILE 7045c 26 of 27



SITE CODE
001021

Leagan / Version: 3.03
Arna chló an / Printed on: 23/11/2021



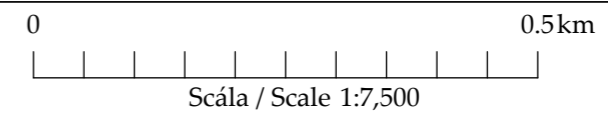
Rialachán 4(1)(b) / Regulation 4(1)(b)

Leathanach 27 de 27 (Co. an Chláir)
Page 27 of 27 (Co. Clare)

LIMISTÉAR FAOI CHAOMHNÚ SPEISIALTA
SPECIAL AREA OF CONSERVATION

Suirbhéireacht Ordanáis Éireann Ceadúnas Uimhir OSI-NMA-014 © OSI / Rialtas na hÉireann
Ordnance Survey Ireland Licence No. OSI-NMA-014 © Ordnance Survey Ireland / Government of Ireland
Córas Comhordanáidí: Trasteilgean Mercator na hÉireann / Co-ordinate System: Irish Transverse Mercator

LCS Phointe na Ceathrún Móire go Rinn na Spáinneach
agus na hOileáin
Carrowmore Point to Spanish Point and Islands SAC
1:5000 O.S. TILE 7045d 27 of 27



SITE CODE
001021

Leagan / Version: 3.03
Arna chló an / Printed on: 23/11/2021