



Sceideal 1 / Schedule 1

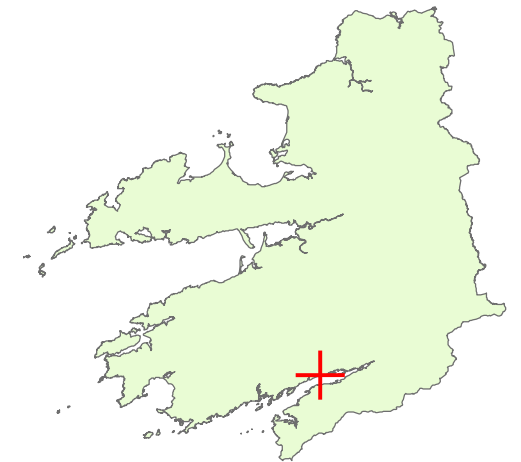
LIMISTÉAR FAOI CHAOMHNÚ SPEISIALTA SPECIAL AREA OF CONSERVATION

-  Limistéar faoi Chaomhnú Speisialta
Special Area of Conservation
-  Rialachán 4(1)(b) Innéacs Mapa Mionsonraithe
Regulation 4(1)(b) Detail Map Index

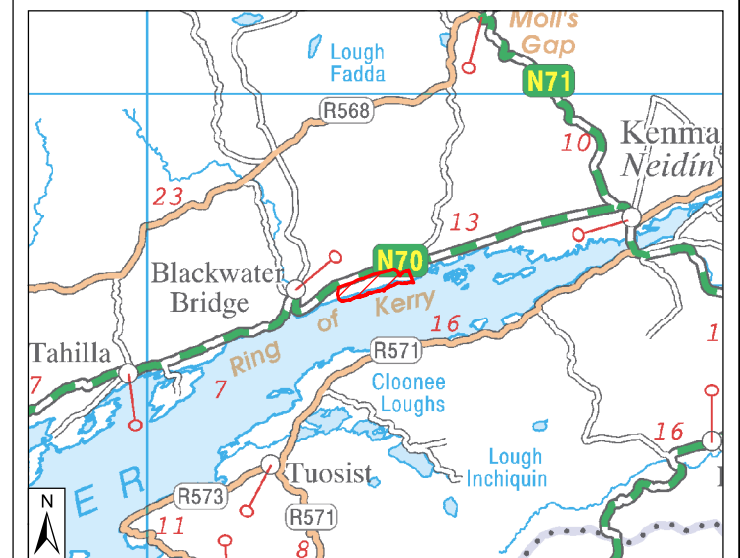
LCS an tSeanfhoirgnimh Tís, Coill an Droma Mhóir
Old Domestic Building, Dromore Wood SAC

000353

Achar / Area 123.57 ha



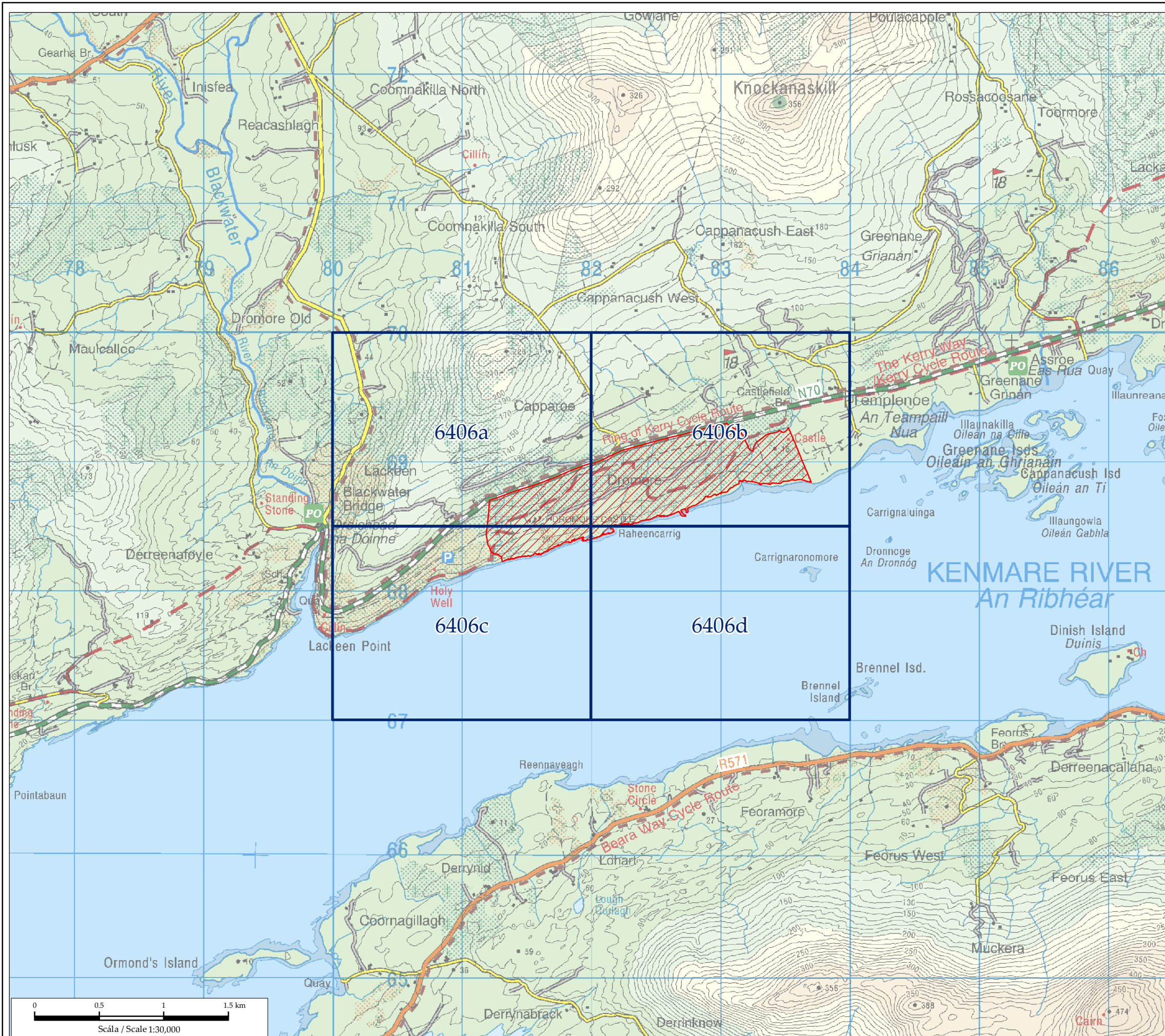
Co. Chiarraí / Co. Kerry

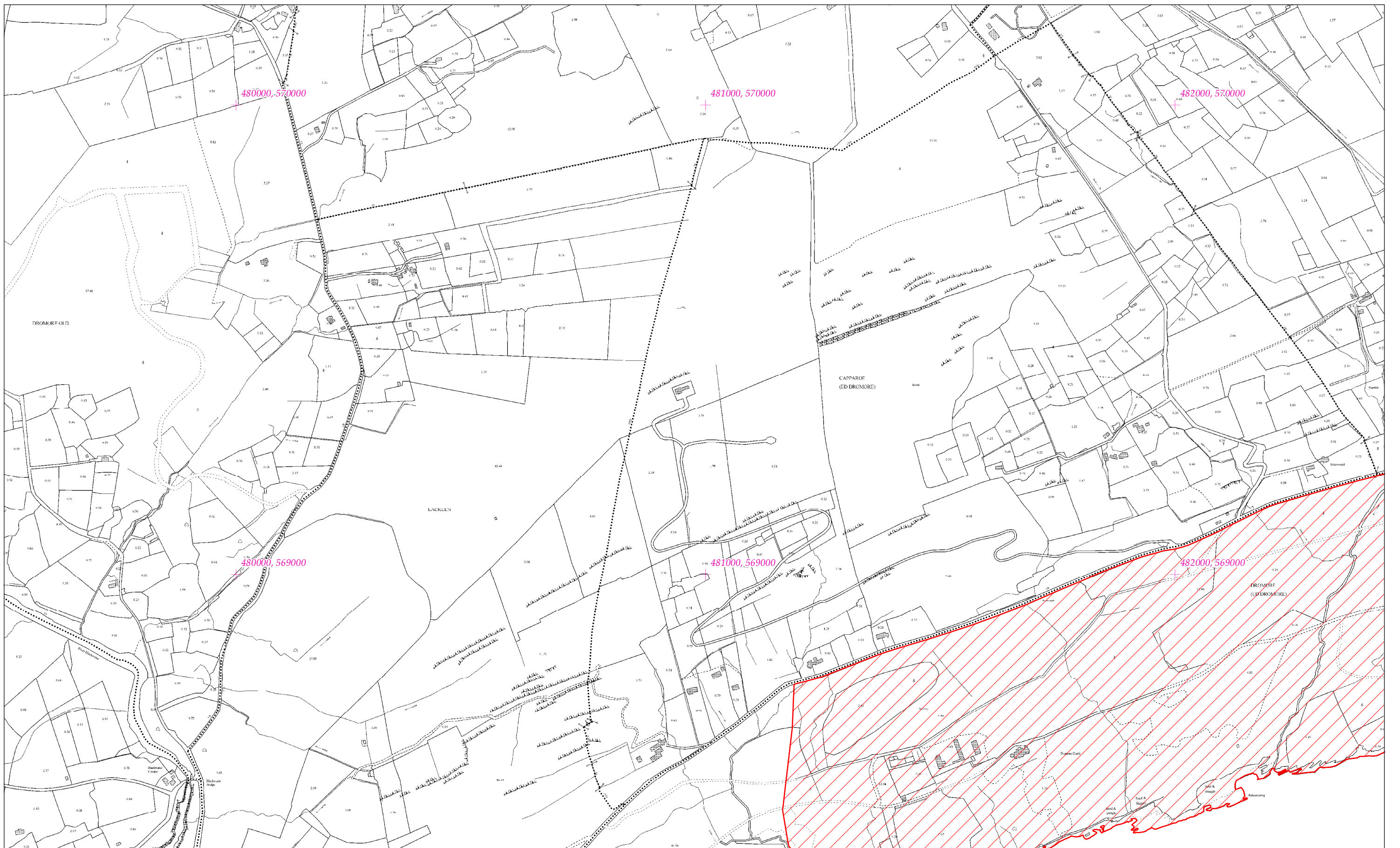


Suirbhéireacht Ordánais Éireann Ceadúnas Uimhir EN 0059216 © OSI / Rialtas na hÉireann
Ordnance Survey Ireland Licence No. EN 0059216 © Ordnance Survey Ireland / Government of Ireland
Córas Comhordanáidí: Trasteilgean Mercator na hÉireann / Co-ordinate System: Irish Transverse Mercator

Leagan / Version: 3.00

Arna chlón an / Printed on: 12/01/2016





Rialachán 4(1)(b) / Regulation 4(1)(b)

Leathanach 1 de 4 (Co. Chiarraí)
Page 1 of 4 (Co. Kerry)

LIMISTÉAR FAOI CHAOMHNÚ SPEISIALTA
SPECIAL AREA OF CONSERVATION

Suirbhéireacht Ordnáis Éireann Ceadúnas Uimhir EN 0059216 © OSi / Rialtas na hÉireann
Ordnance Survey Ireland Licence No. EN 0059216 © Ordnance Survey Ireland / Government of Ireland
Córas Comhordanáidí: Trasteilgean Mercator na hÉireann / Co-ordinate System: Irish Transverse Mercator

LCS an tSeanfhoirgnimh Tís, Coill an Droma Mhóir
Old Domestic Building, Dromore Wood SAC
1:5000 O.S. TILE 6406a 1 of 4

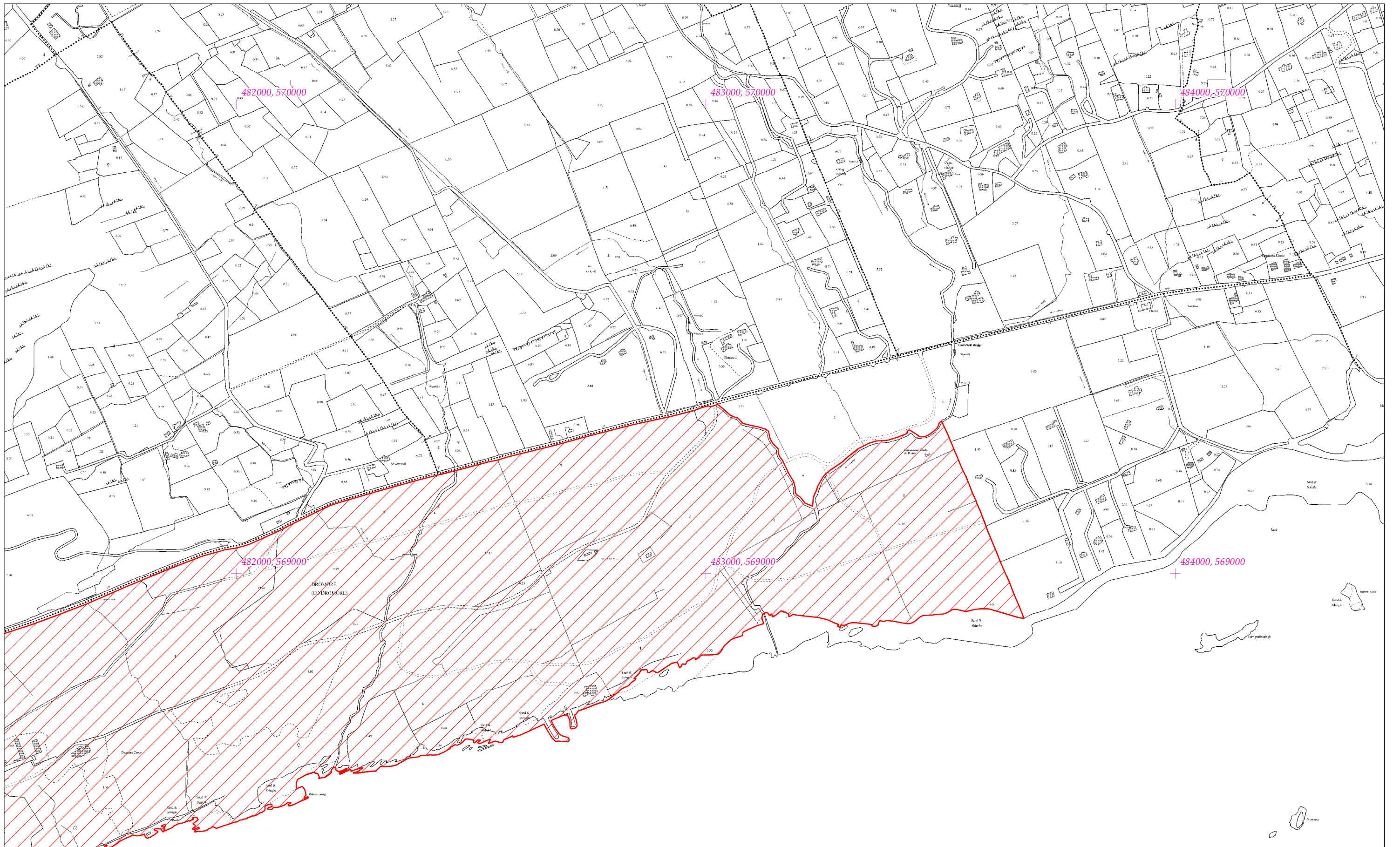


Scála / Scale 1:7,500

SITE CODE
000353

Leagan / Version: 3.00

Arna chlón an / Printed on: 12/01/2016



Rialachán 4(1)(b) / Regulation 4(1)(b)

Leathanach 2 de 4 (Co. Chiarraí)
Page 2 of 4 (Co. Kerry)

LIMISTÉAR FAOI CHAOMHNÚ SPEISIALTA
SPECIAL AREA OF CONSERVATION

Suirbhéireacht Ordanáis Éireann Ceadúnas Uimhir EN 0059216 © OSi / Rialtas na hÉireann
Ordnance Survey Ireland Licence No. EN 0059216 © Ordnance Survey Ireland / Government of Ireland
Córas Comhordanáidí: Trasteilgean Mercator na hÉireann / Co-ordinate System: Irish Transverse Mercator

LCS an tSeanfhoirgnimh Tís, Coill an Droma Mhóir
Old Domestic Building, Dromore Wood SAC
1:5000 O.S. TILE 6406b 2 of 4

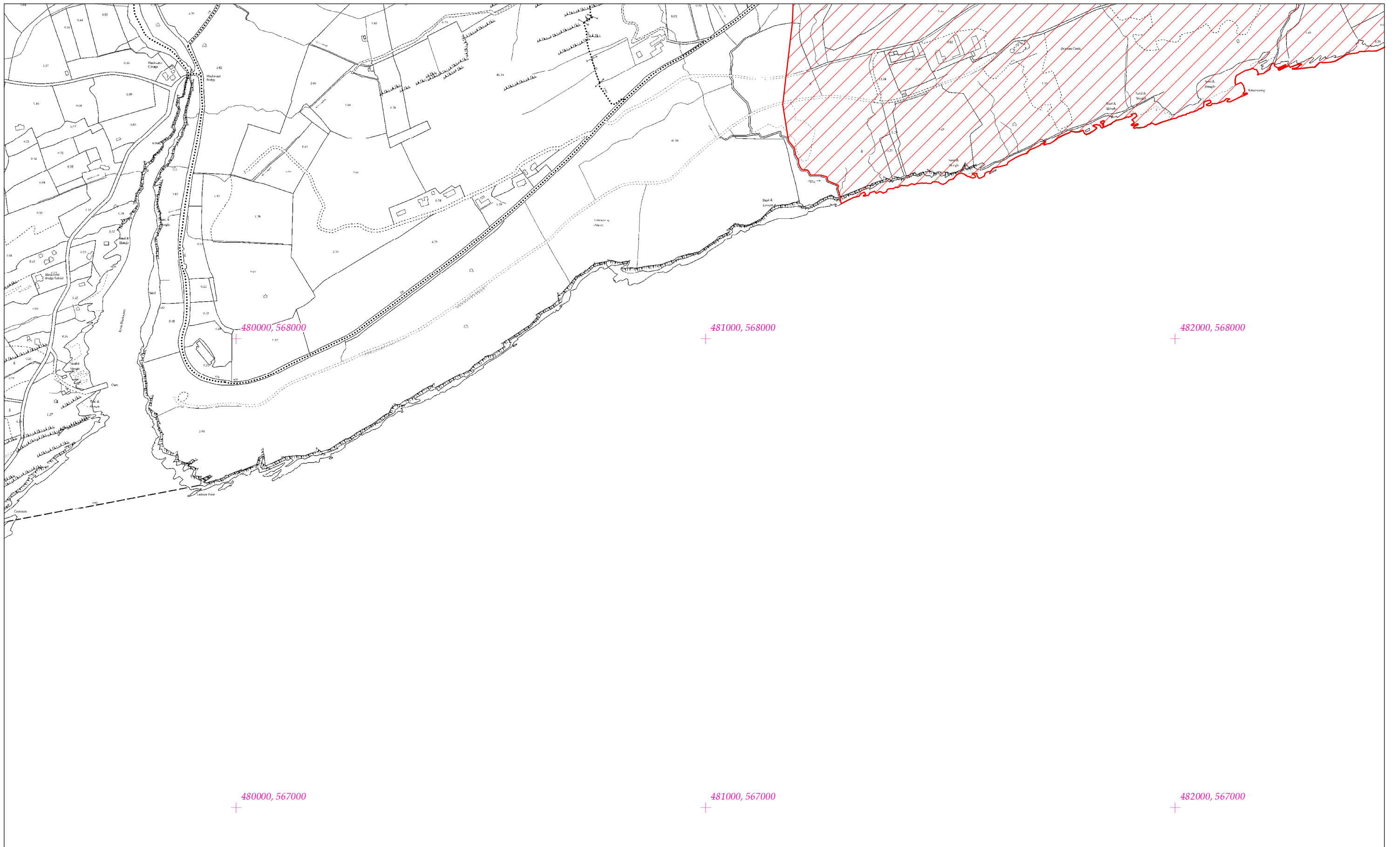


Scála / Scale 1:7,500

SITE CODE
000353

Leagan / Version: 3.00

Arna chló an / Printed on: 12/01/2016



Rialachán 4(1)(b) / Regulation 4(1)(b)

Leathanach 3 de 4 (Co. Chiarraí)
Page 3 of 4 (Co. Kerry)

LIMISTÉAR FAOI CHAOMHNÚ SPEISIALTA
SPECIAL AREA OF CONSERVATION

Suirbhéireacht Ordanáis Éireann Ceadúnas Uimhir EN 0059216 © OSi / Rialtas na hÉireann
Ordnance Survey Ireland Licence No. EN 0059216 © Ordnance Survey Ireland / Government of Ireland
Córas Comhordanáidi: Trasteilgean Mercator na hÉireann / Co-ordinate System: Irish Transverse Mercator

LCS an tSeanfhoirgnimh Tís, Coill an Droma Mhóir
Old Domestic Building, Dromore Wood SAC
1:5000 O.S. TILE 6406c 3 of 4

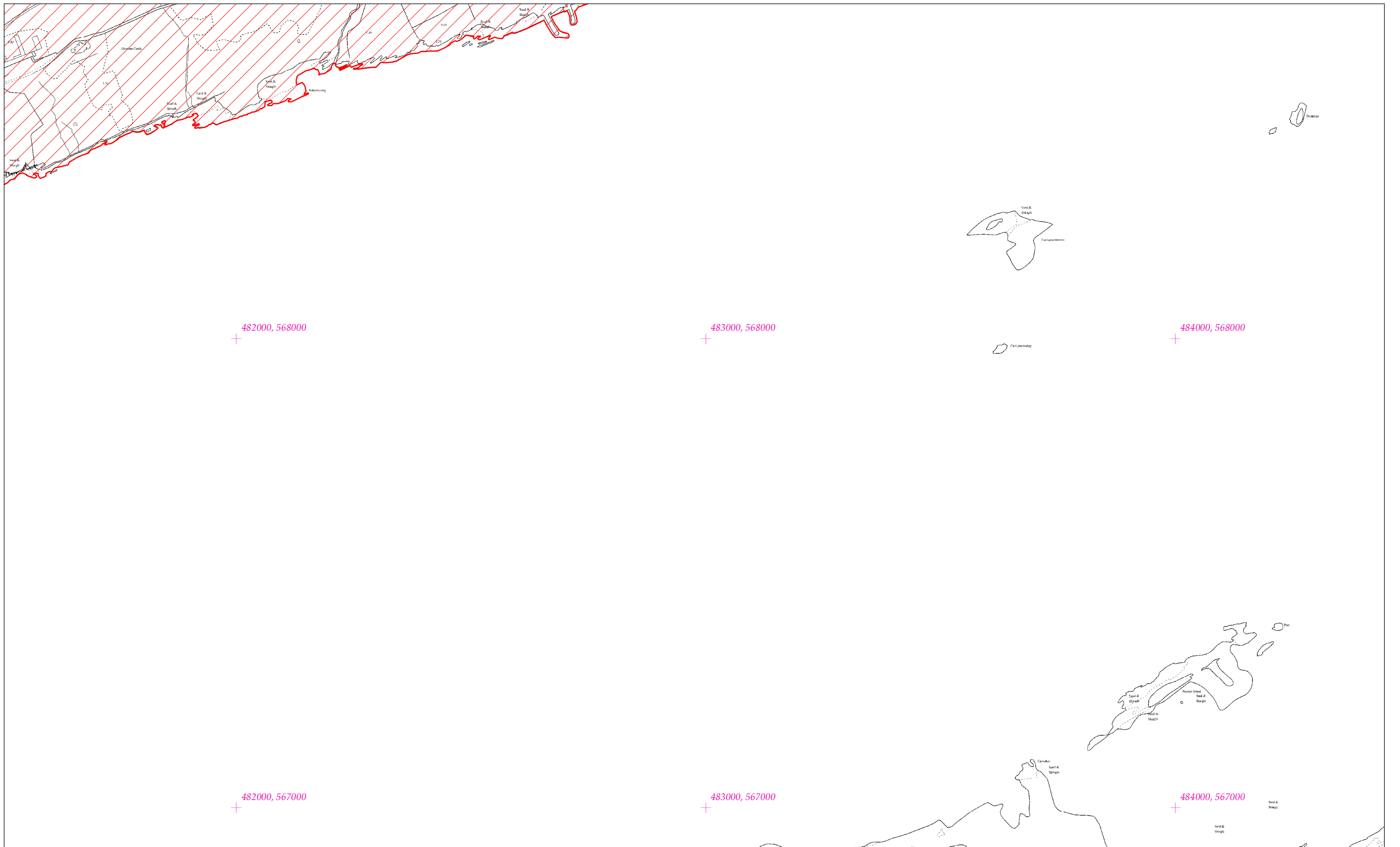
SITE CODE
000353



Scála / Scale 1:7,500

Leagan / Version: 3.00

Arna chló an / Printed on: 12/01/2016



Rialachán 4(1)(b) / Regulation 4(1)(b)

Leathanach 4 de 4 (Co. Chiarraí)
Page 4 of 4 (Co. Kerry)

LIMISTÉAR FAOI CHAOMHNÚ SPEISIALTA
SPECIAL AREA OF CONSERVATION

Suirbhéireacht Ordanáis Éireann Ceadúnas Uimhir EN 0059216 © OSi / Rialtas na hÉireann
Ordnance Survey Ireland Licence No. EN 0059216 © Ordnance Survey Ireland / Government of Ireland
Córas Comhordanáidi: Trasteilgean Mercator na hÉireann / Co-ordinate System: Irish Transverse Mercator

LCS an tSeanfhoirgnimh Tís, Coill an Droma Mhóir
Old Domestic Building, Dromore Wood SAC
1:5000 O.S. TILE 6406d 4 of 4



Scála / Scale 1:7,500

SITE CODE
000353

Leagan / Version: 3.00

Arna chló an / Printed on: 12/01/2016