Sceideal 1 / Schedule 1

LIMISTÉAR FAOI CHAOMHNÚ SPEISIALTA
SPECIAL AREA OF CONSERVATION

Limistéar faoi Chaomhnú Speisialta
Special Area of Conservation

Rialachán 4(1)(b) Innéacs Mapa Mionsonraithe
Regulation 4(1)(b) Detail Map Index

LCS Loch Coirib
Lough Corrib SAC

000297

Achar / Area 24,956.62 ha



Co. na Gaillimhe, Co. Mhaigh Eo agus Co. Ros Comáin
Co. Galway, Co. Mayo and Co. Roscommon

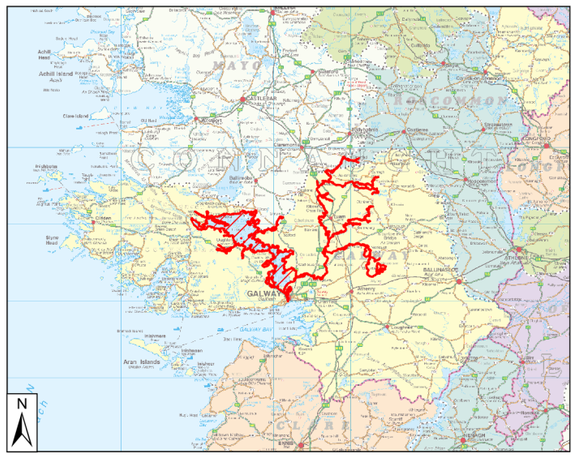

Suirbhéireacht Ordanáis Éireann Ceadúnas Uimhir OSI-NMA-014 © OSi / Rialtas na hÉireann
Ordnance Survey Ireland Licence No. OSI-NMA-014 © Ordnance Survey Ireland / Government of Ireland
Córas Comhordanáidí: Trasteilgean Mercator na hÉireann / Co-ordinate System: Irish Transverse Mercator

Leagan / Version: 3.16

Arna chló an / Printed on: 09/03/2022

0 5 10 15 km
Scála / Scale 1:250,000

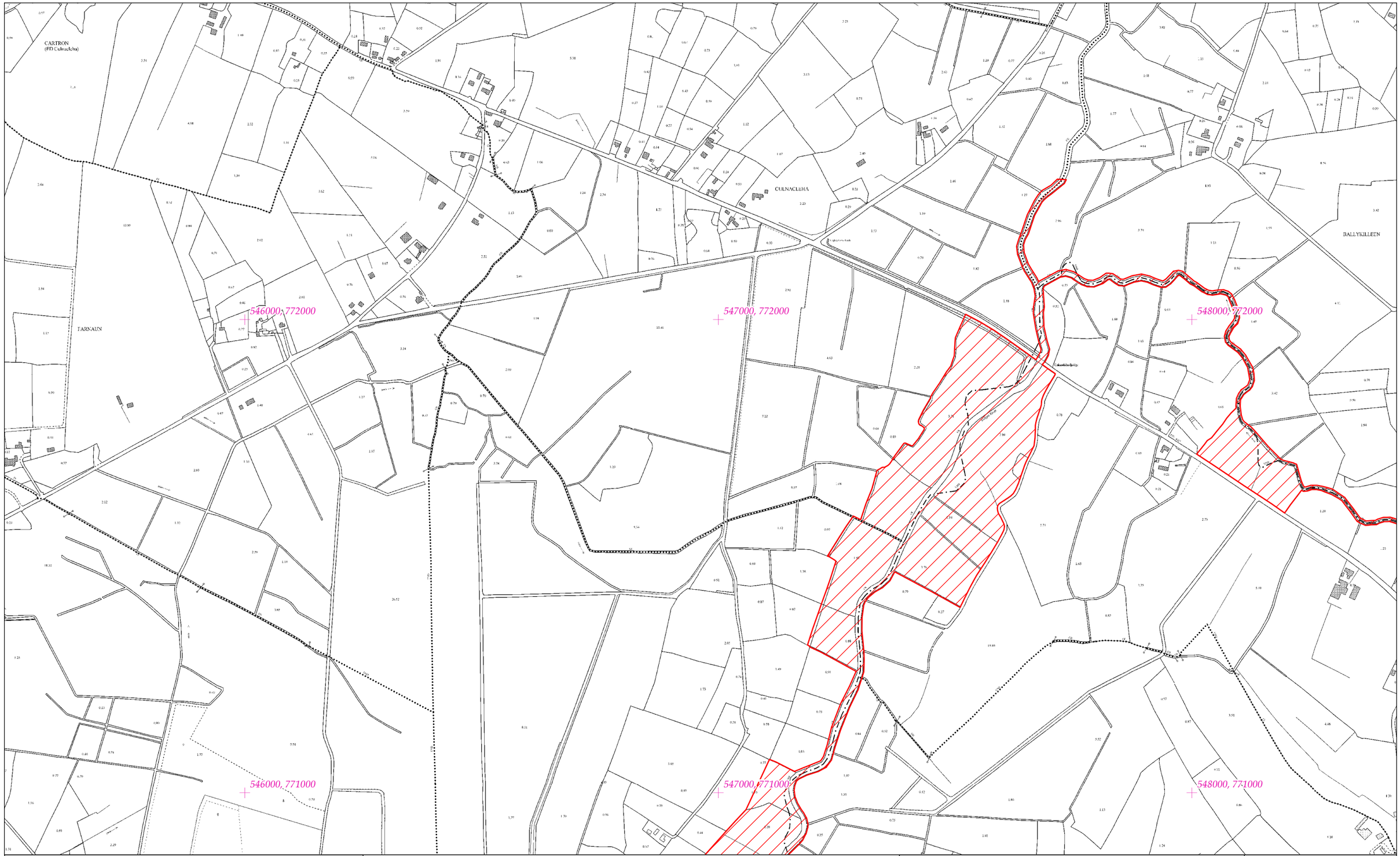

Rialachán 4(1)(b) / Regulation 4(1)(b)

Leathanach 1 de 293
Page 1 of 293

(Co. na Gaillimhe, Co. Mhaigh Eo agus Co. Ros Comáin)
(Co. Galway, Co. Mayo and Co. Roscommon)

LIMISTÉAR FAOI CHAOMHNÚ SPEISIALTA
SPECIAL AREA OF CONSERVATION

Suirbhéireacht Ordanáis Éireann Ceadúnas Uimhir OSI-NMA-014 © OSi / Rialtas na hÉireann
Ordnance Survey Ireland Licence No. OSI-NMA-014 © Ordnance Survey Ireland / Government of Ireland
Córas Comhordanáidí: Trasteilgean Mercator na hÉireann / Co-ordinate System: Irish Transverse Mercator

LCS Loch Coirib
Lough Corrib SAC
1:5000 O.S. TILE 2341d 1 of 293

0 0.5km
Scála / Scale 1:7,500

SITE CODE
000297

Leagan / Version: 3.16

Arna chló an / Printed on: 01/03/2022

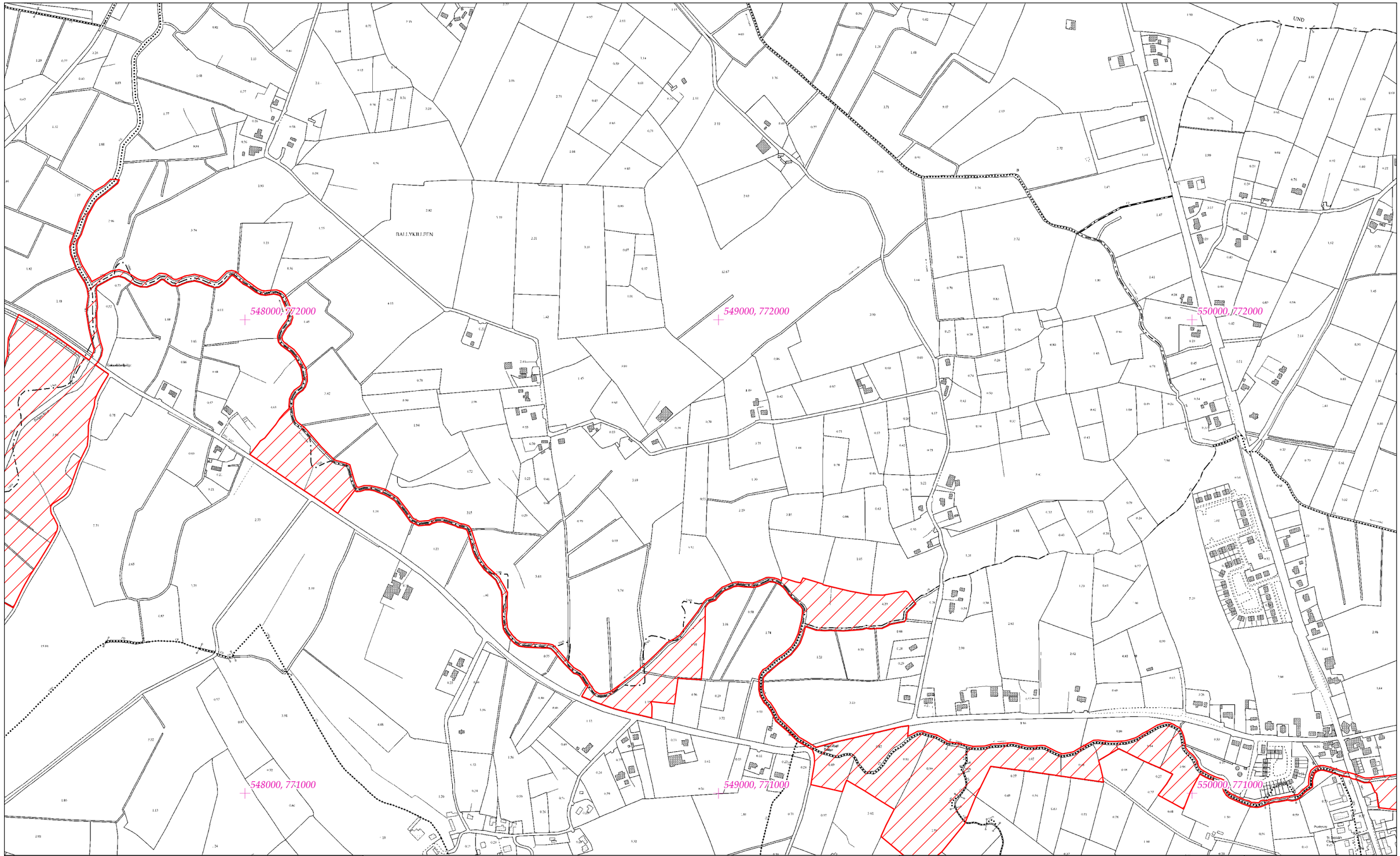

Rialachán 4(1)(b) / Regulation 4(1)(b)

Leathanach 2 de 293
Page 2 of 293

(Co. na Gaillimhe, Co. Mhaigh Eo agus Co. Ros Comáin)
(Co. Galway, Co. Mayo and Co. Roscommon)

LIMISTÉAR FAOI CHAOMHNÚ SPEISIALTA
SPECIAL AREA OF CONSERVATION

LCS Loch Coirib
Lough Corrib SAC
1:5000 O.S. TILE 2342c 2 of 293

SITE CODE
000297

Suirbhéireacht Ordanáis Éireann Ceadúnas Uimhir OSI-NMA-014 © OSi / Rialtas na hÉireann
Ordnance Survey Ireland Licence No. OSI-NMA-014 © Ordnance Survey Ireland / Government of Ireland
Córas Comhordanáidí: Trasteilgean Mercator na hÉireann / Co-ordinate System: Irish Transverse Mercator

0 0.5km
Scála / Scale 1:7,500

Leagan / Version: 3.16

Arna chló an / Printed on: 01/03/2022

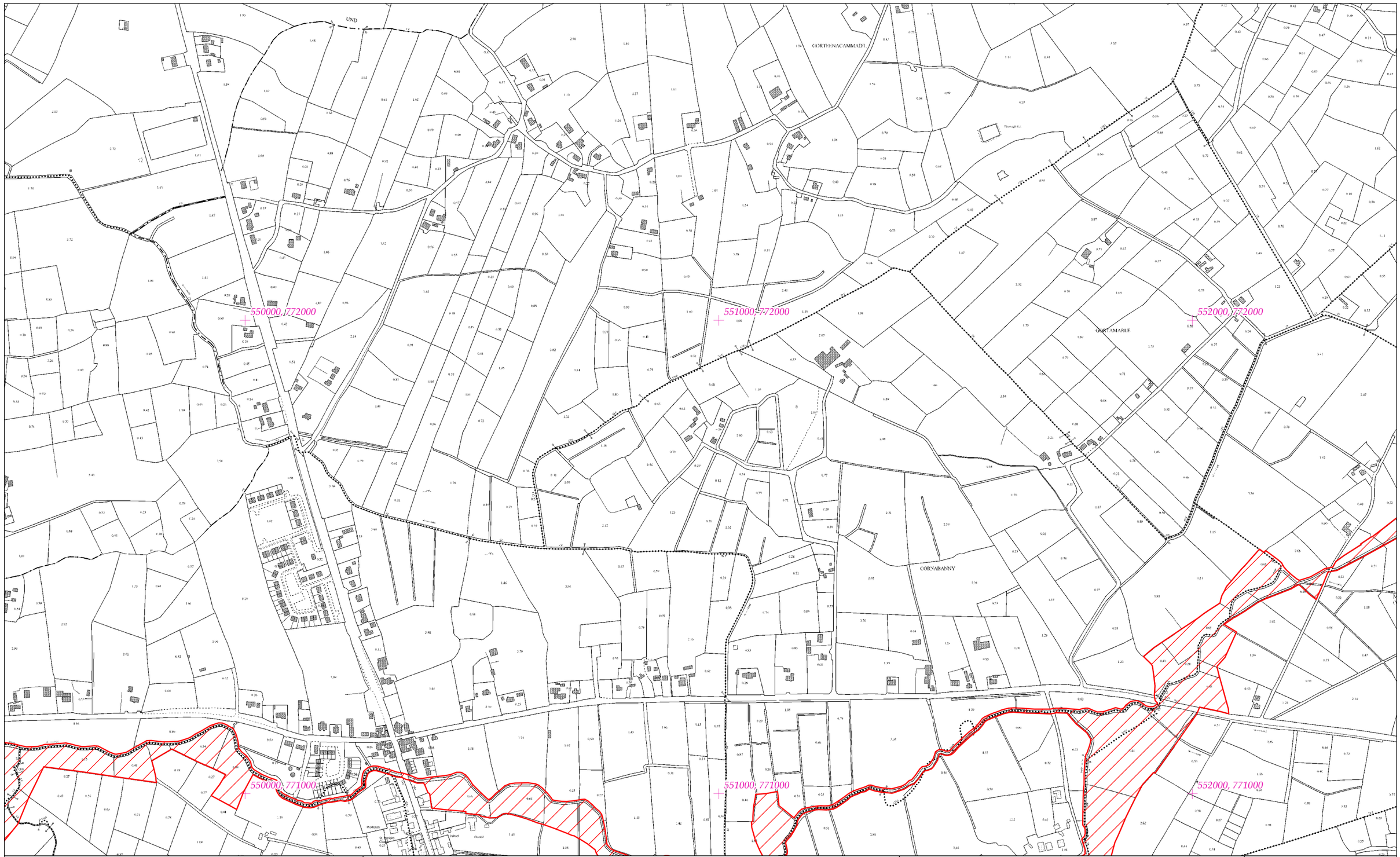

Rialachán 4(1)(b) / Regulation 4(1)(b)

Leathanach 3 de 293
Page 3 of 293

(Co. na Gaillimhe, Co. Mhaigh Eo agus Co. Ros Comáin)
(Co. Galway, Co. Mayo and Co. Roscommon)

LIMISTÉAR FAOI CHAOMHNÚ SPEISIALTA
SPECIAL AREA OF CONSERVATION

LCS Loch Coirib
Lough Corrib SAC
1:5000 O.S. TILE 2342d 3 of 293

SITE CODE
000297

Suirbhéireacht Ordanáis Éireann Ceadúnas Uimhir OSI-NMA-014 © OSi / Rialtas na hÉireann
Ordnance Survey Ireland Licence No. OSI-NMA-014 © Ordnance Survey Ireland / Government of Ireland
Córas Comhordanáidí: Trasteilgean Mercator na hÉireann / Co-ordinate System: Irish Transverse Mercator

0 0.5km
Scála / Scale 1:7,500

Leagan / Version: 3.16

Arna chló an / Printed on: 01/03/2022

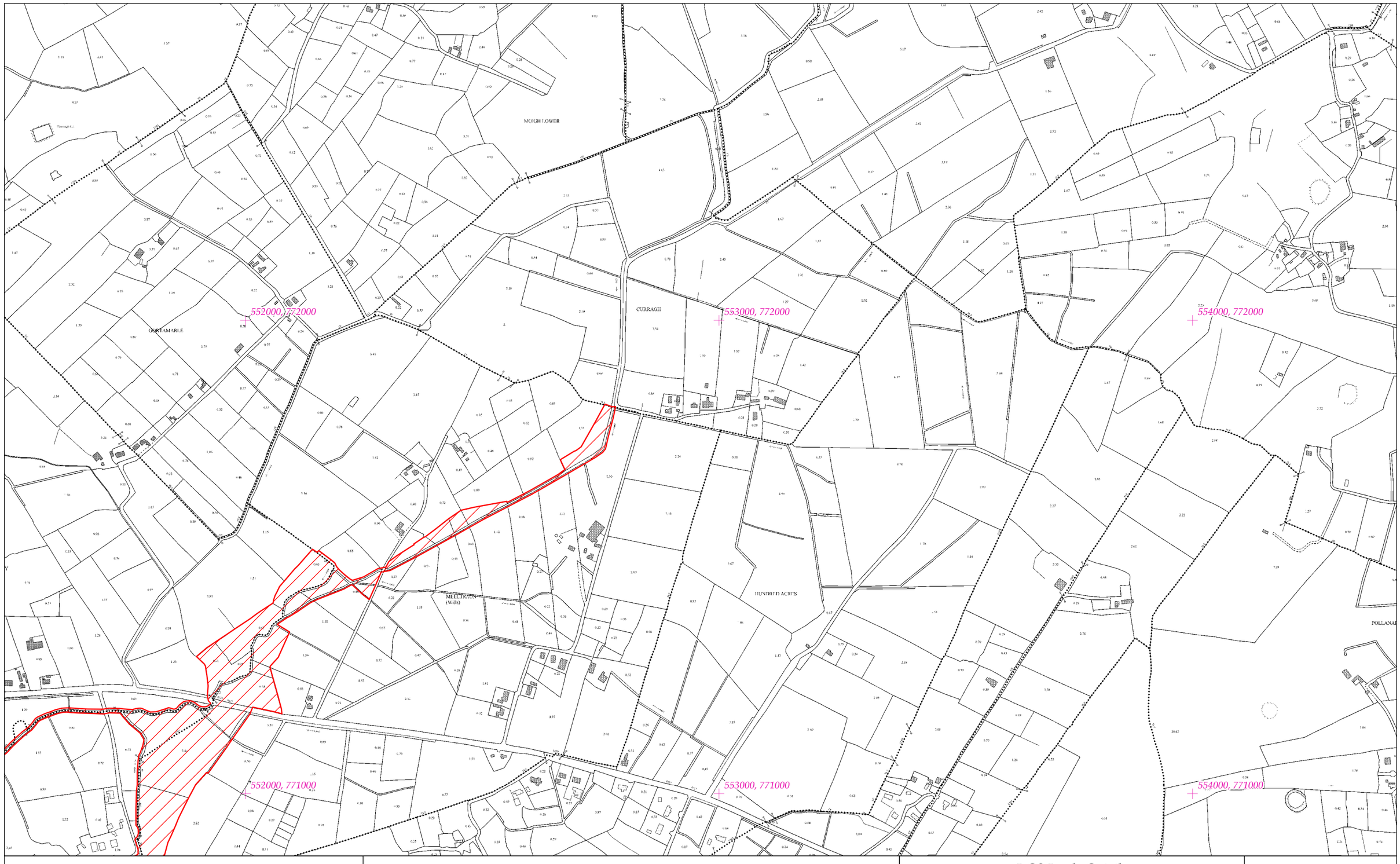

Rialachán 4(1)(b) / Regulation 4(1)(b)

Leathanach 4 de 293
Page 4 of 293

(Co. na Gaillimhe, Co. Mhaigh Eo agus Co. Ros Comáin)
(Co. Galway, Co. Mayo and Co. Roscommon)

LIMISTÉAR FAOI CHAOMHNÚ SPEISIALTA
SPECIAL AREA OF CONSERVATION

LCS Loch Coirib
Lough Corrib SAC
1:5000 O.S. TILE 2343c 4 of 293

SITE CODE
000297

Suirbhéireacht Ordanáis Éireann Ceadúnas Uimhir OSI-NMA-014 © OSi / Rialtas na hÉireann
Ordnance Survey Ireland Licence No. OSI-NMA-014 © Ordnance Survey Ireland / Government of Ireland
Córas Comhordanáidí: Trasteilgean Mercator na hÉireann / Co-ordinate System: Irish Transverse Mercator

0 0.5km
Scála / Scale 1:7,500

Leagan / Version: 3.16

Arna chló an / Printed on: 01/03/2022

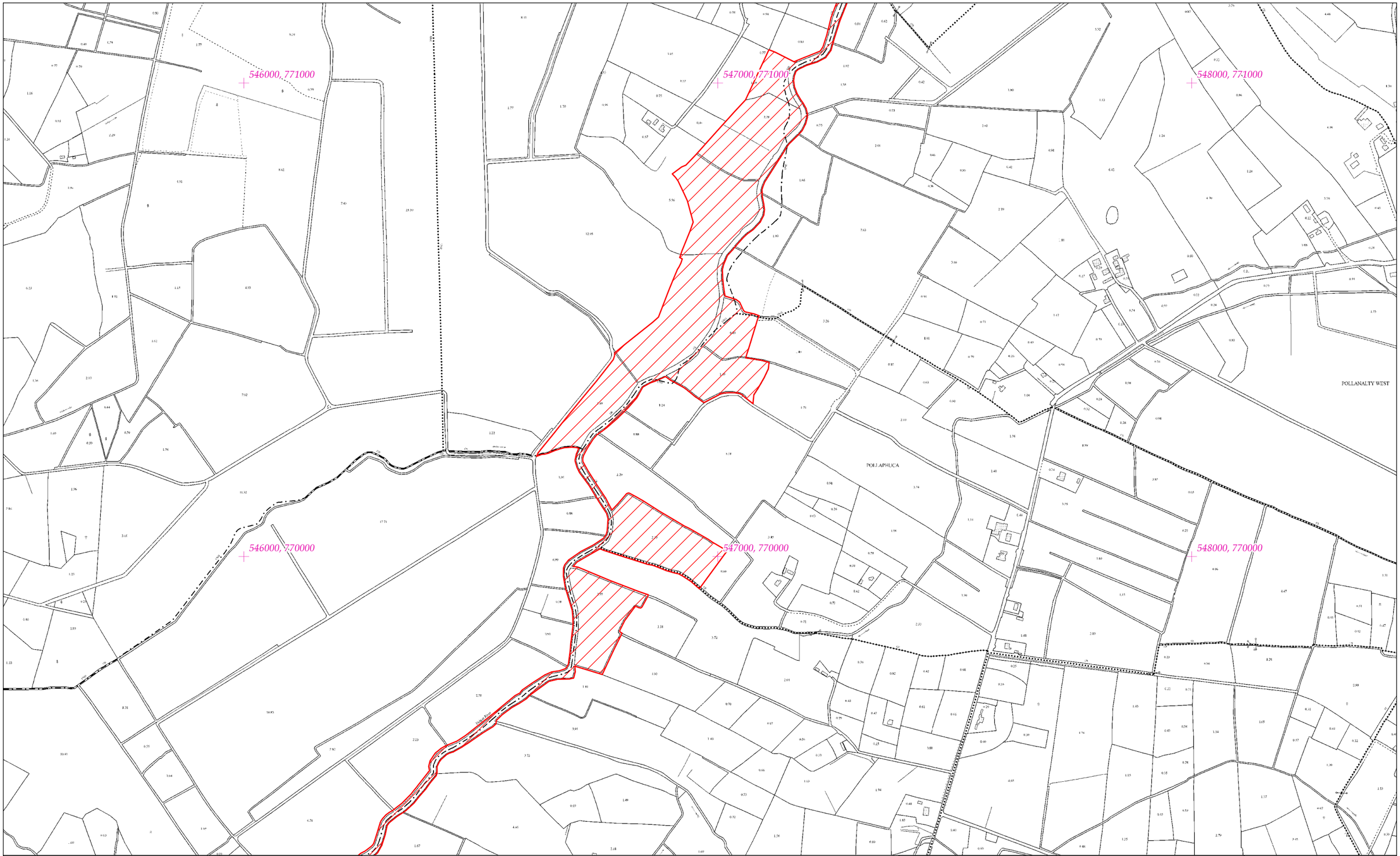

Rialachán 4(1)(b) / Regulation 4(1)(b)

Leathanach 5 de 293
Page 5 of 293

(Co. na Gaillimhe, Co. Mhaigh Eo agus Co. Ros Comáin)
(Co. Galway, Co. Mayo and Co. Roscommon)

LIMISTÉAR FAOI CHAOMHNÚ SPEISIALTA
SPECIAL AREA OF CONSERVATION

LCS Loch Coirib
Lough Corrib SAC
1:5000 O.S. TILE 2403b 5 of 293

SITE CODE
000297

Suirbhéireacht Ordanáis Éireann Ceadúnas Uimhir OSI-NMA-014 © OSi / Rialtas na hÉireann
Ordnance Survey Ireland Licence No. OSI-NMA-014 © Ordnance Survey Ireland / Government of Ireland
Córas Comhordanáidí: Trasteilgean Mercator na hÉireann / Co-ordinate System: Irish Transverse Mercator

0 0.5km
Scála / Scale 1:7,500

Leagan / Version: 3.16

Arna chló an / Printed on: 01/03/2022

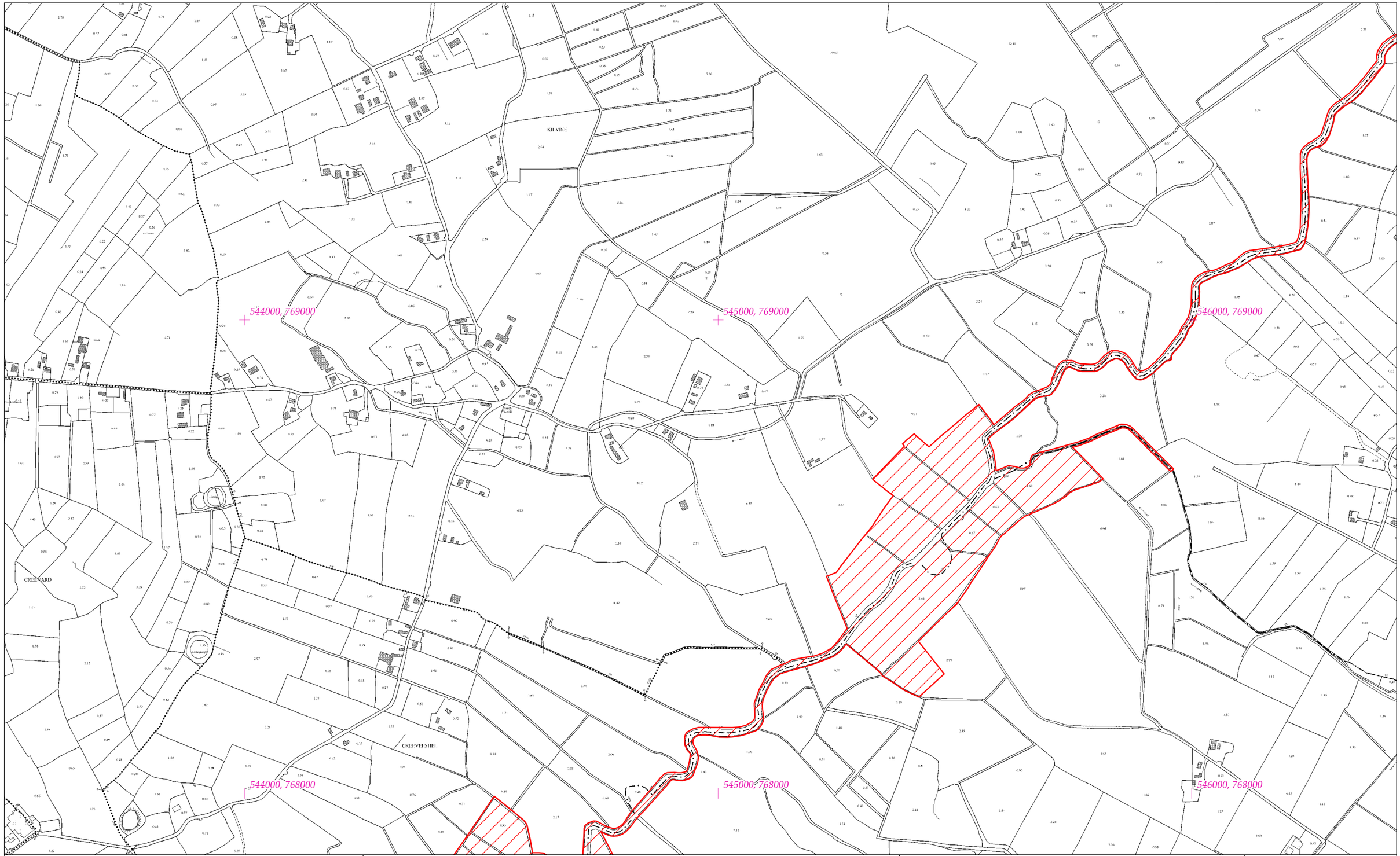

Rialachán 4(1)(b) / Regulation 4(1)(b)

Leathanach 6 de 293
Page 6 of 293

(Co. na Gaillimhe, Co. Mhaigh Eo agus Co. Ros Comáin)
(Co. Galway, Co. Mayo and Co. Roscommon)

LIMISTÉAR FAOI CHAOMHNÚ SPEISIALTA
SPECIAL AREA OF CONSERVATION

LCS Loch Coirib
Lough Corrib SAC
1:5000 O.S. TILE 2403c 6 of 293

SITE CODE
000297

Suirbhéireacht Ordanáis Éireann Ceadúnas Uimhir OSI-NMA-014 © OSi / Rialtas na hÉireann
Ordnance Survey Ireland Licence No. OSI-NMA-014 © Ordnance Survey Ireland / Government of Ireland
Córas Comhordanáidí: Trasteilgean Mercator na hÉireann / Co-ordinate System: Irish Transverse Mercator

0 0.5km
Scála / Scale 1:7,500

Leagan / Version: 3.16

Arna chló an / Printed on: 01/03/2022

MOUNTDELVIN

BALLINROSS

BENMORE

546000, 769000

547000, 769000

548000, 769000

546000, 768000

547000, 768000

548000, 768000

Rialachán 4(1)(b) / Regulation 4(1)(b)

Leathanach 7 de 293
Page 7 of 293

(Co. na Gaillimhe, Co. Mhaigh Eo agus Co. Ros Comáin)
(Co. Galway, Co. Mayo and Co. Roscommon)

LIMISTÉAR FAOI CHAOMHNÚ SPEISIALTA
SPECIAL AREA OF CONSERVATION

Suirbhéireacht Ordanáis Éireann Ceadúnas Uimhir OSI-NMA-014 © OSi / Rialtas na hÉireann
Ordnance Survey Ireland Licence No. OSI-NMA-014 © Ordnance Survey Ireland / Government of Ireland
Córas Comhordanáidí: Trasteilgean Mercator na hÉireann / Co-ordinate System: Irish Transverse Mercator

LCS Loch Coirib
Lough Corrib SAC
1:5000 O.S. TILE 2403d 7 of 293

0 0.5km
Scála / Scale 1:7,500

SITE CODE
000297

Leagan / Version: 3.16

Arna chló an / Printed on: 01/03/2022

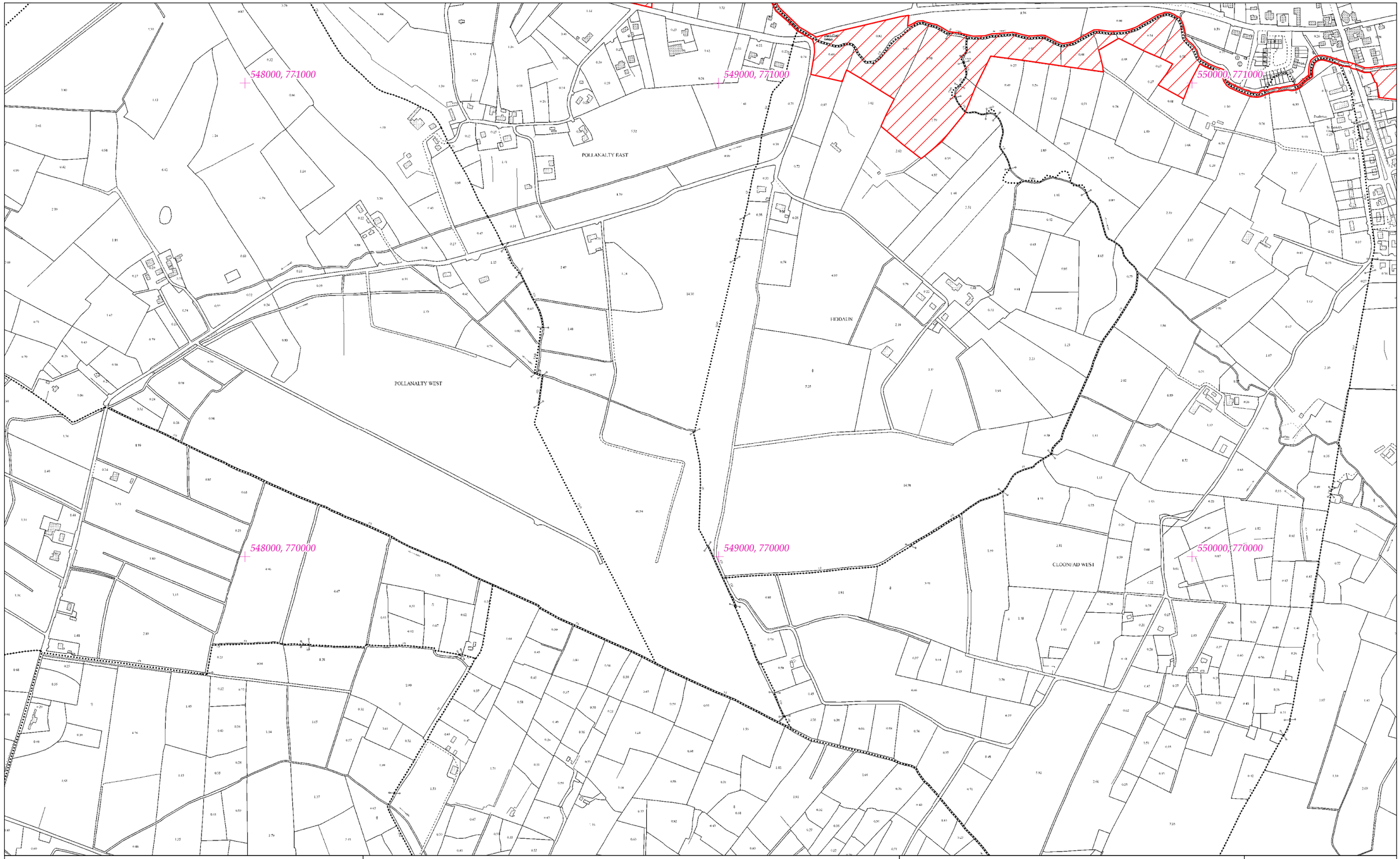

LIMISTÉAR FAOI CHAOMHNÚ SPEISIALTA
SPECIAL AREA OF CONSERVATION

LCS Loch Coirib
Lough Corrib SAC
1:5000 O.S. TILE 2404a 8 of 293

SITE CODE
000297

Rialachán 4(1)(b) / Regulation 4(1)(b)

Leathanach 8 de 293
Page 8 of 293

(Co. na Gaillimhe, Co. Mhaigh Eo agus Co. Ros Comáin)
(Co. Galway, Co. Mayo and Co. Roscommon)

Suirbhéireacht Ordanáis Éireann Ceadúnas Uimhir OSI-NMA-014 © OSi / Rialtas na hÉireann
Ordnance Survey Ireland Licence No. OSI-NMA-014 © Ordnance Survey Ireland / Government of Ireland
Córas Comhordanáidí: Trasteilgean Mercator na hÉireann / Co-ordinate System: Irish Transverse Mercator

0 0.5km
Scála / Scale 1:7,500

Leagan / Version: 3.16

Arna chló an / Printed on: 01/03/2022

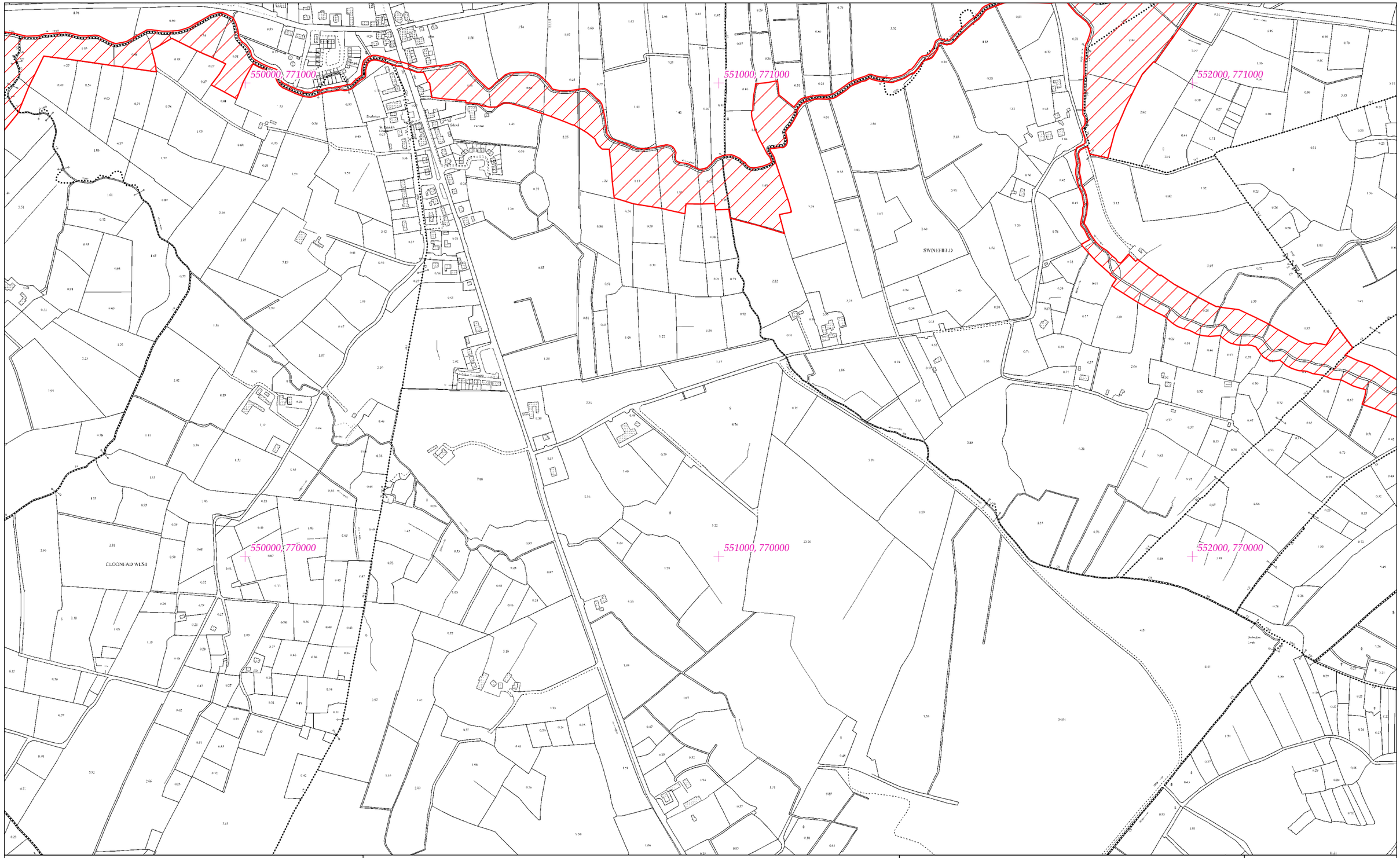

Rialachán 4(1)(b) / Regulation 4(1)(b)

Leathanach 9 de 293
Page 9 of 293

(Co. na Gaillimhe, Co. Mhaigh Eo agus Co. Ros Comáin)
(Co. Galway, Co. Mayo and Co. Roscommon)

LIMISTÉAR FAOI CHAOMHNÚ SPEISIALTA
SPECIAL AREA OF CONSERVATION

LCS Loch Coirib
Lough Corrib SAC
1:5000 O.S. TILE 2404b 9 of 293

SITE CODE
000297

Suirbhéireacht Ordanáis Éireann Ceadúnas Uimhir OSI-NMA-014 © OSi / Rialtas na hÉireann
Ordnance Survey Ireland Licence No. OSI-NMA-014 © Ordnance Survey Ireland / Government of Ireland
Córas Comhordanáidí: Trasteilgean Mercator na hÉireann / Co-ordinate System: Irish Transverse Mercator

0 0.5km
Scála / Scale 1:7,500

Leagan / Version: 3.16

Arna chló an / Printed on: 01/03/2022

552000, 771000

553000, 771000

554000, 771000

552000, 770000

553000, 770000

554000, 770000

MEELTRAUN (Daniel Kelly)

MEELTRAUN (Denis Kelly)

MEELTRAUN (O'Flyn)

DERRYLAHAN

Rialachán 4(1)(b) / Regulation 4(1)(b)

Leathanach 10 de 293
Page 10 of 293

(Co. na Gaillimhe, Co. Mhaigh Eo agus Co. Ros Comáin)
(Co. Galway, Co. Mayo and Co. Roscommon)

LIMISTÉAR FAOI CHAOMHNÚ SPEISIALTA
SPECIAL AREA OF CONSERVATION

LCS Loch Coirib
Lough Corrib SAC
1:5000 O.S. TILE 2405a 10 of 293

SITE CODE
000297

Suirbhéireacht Ordanáis Éireann Ceadúnas Uimhir OSI-NMA-014 © OSi / Rialtas na hÉireann
Ordnance Survey Ireland Licence No. OSI-NMA-014 © Ordnance Survey Ireland / Government of Ireland
Córas Comhordanáidí: Trasteilgean Mercator na hÉireann / Co-ordinate System: Irish Transverse Mercator

0 0.5km
Scála / Scale 1:7,500

Leagan / Version: 3.16

Arna chló an / Printed on: 01/03/2022

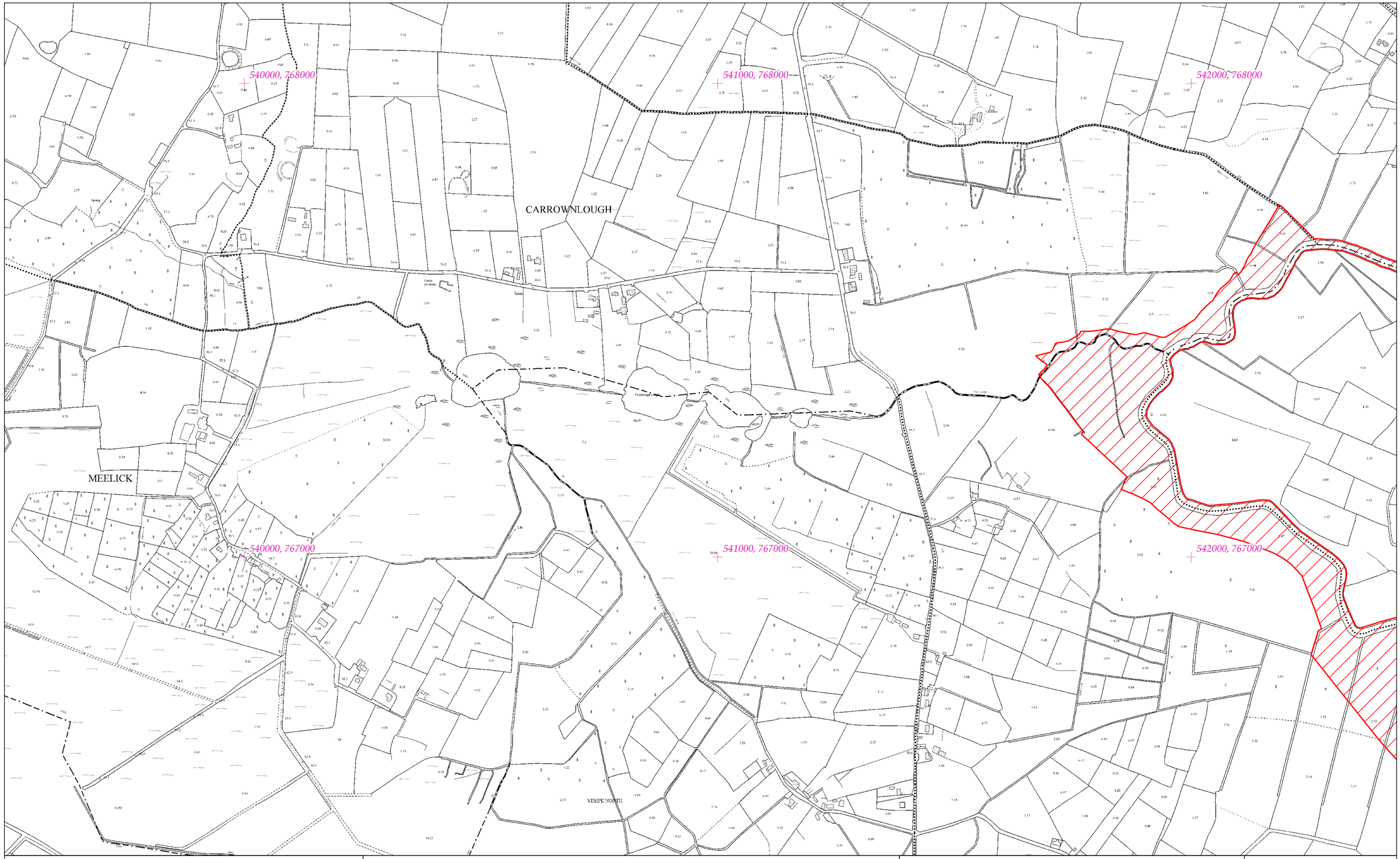

Rialachán 4(1)(b) / Regulation 4(1)(b)

Leathanach 11 de 293
Page 11 of 293

(Co. na Gaillimhe, Co. Mhaigh Eo agus Co. Ros Comáin)
(Co. Galway, Co. Mayo and Co. Roscommon)

LIMISTÉAR FAOI CHAOMHNÚ SPEISIALTA
SPECIAL AREA OF CONSERVATION

Suirbhéireacht Ordanáis Éireann Ceadúnas Uimhir OSI-NMA-014 © OSi / Rialtas na hÉireann
Ordnance Survey Ireland Licence No. OSI-NMA-014 © Ordnance Survey Ireland / Government of Ireland
Córas Comhordanáidí: Trasteilgean Mercator na hÉireann / Co-ordinate System: Irish Transverse Mercator

LCS Loch Coirib
Lough Corrib SAC
1:5000 O.S. TILE 2470a 11 of 293

0 0.5km
Scála / Scale 1:7,500

SITE CODE
000297

Leagan / Version: 3.16

Arna chló an / Printed on: 01/03/2022

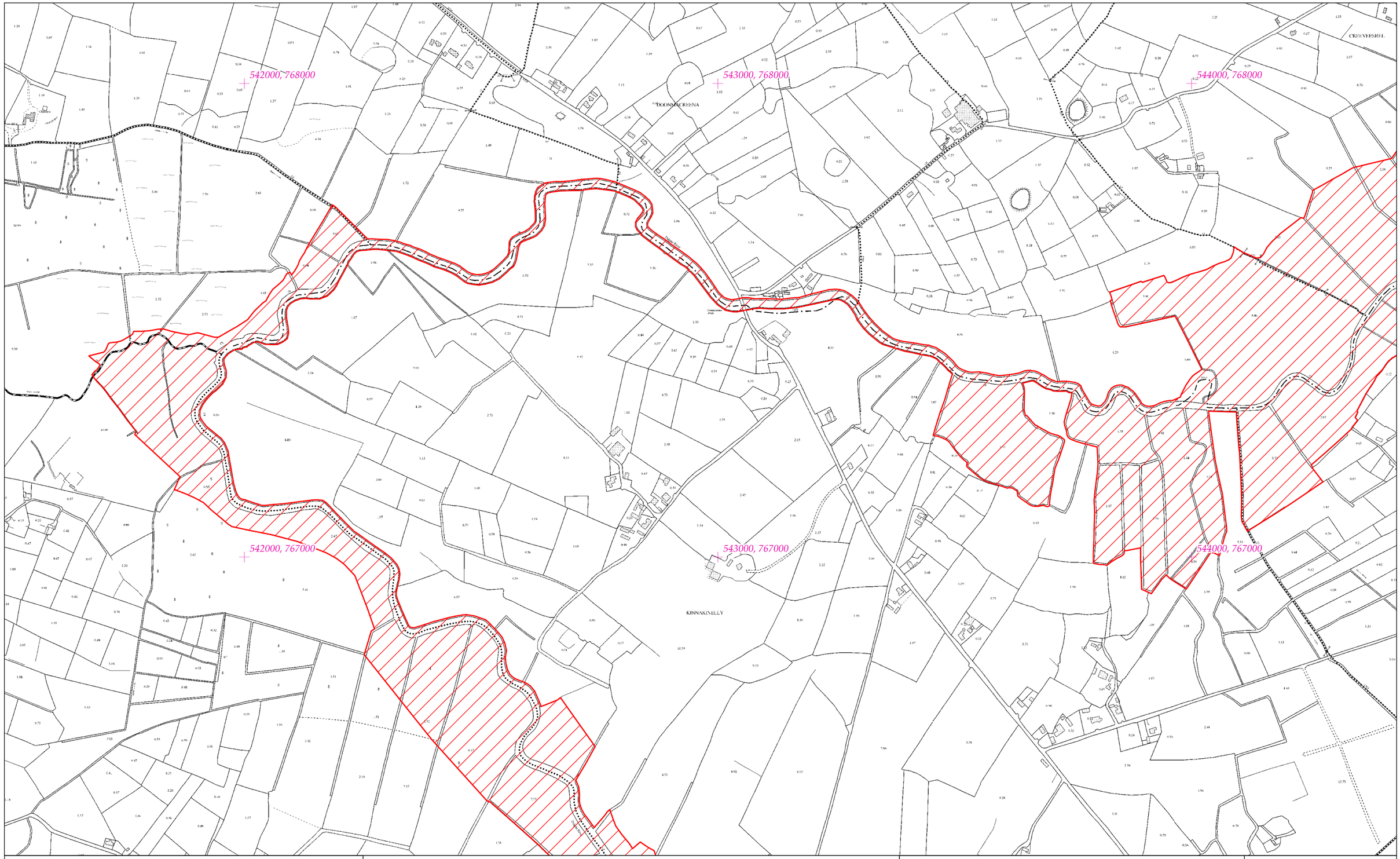

LIMISTÉAR FAOI CHAOMHNÚ SPEISIALTA
SPECIAL AREA OF CONSERVATION

LCS Loch Coirib
Lough Corrib SAC
1:5000 O.S. TILE 2470b 12 of 293

SITE CODE
000297

Rialachán 4(1)(b) / Regulation 4(1)(b)

Leathanach 12 de 293
Page 12 of 293

(Co. na Gaillimhe, Co. Mhaigh Eo agus Co. Ros Comáin)
(Co. Galway, Co. Mayo and Co. Roscommon)

Suirbhéireacht Ordanáis Éireann Ceadúnas Uimhir OSI-NMA-014 © OSi / Rialtas na hÉireann
Ordnance Survey Ireland Licence No. OSI-NMA-014 © Ordnance Survey Ireland / Government of Ireland
Córas Comhordanáidí: Trasteilgean Mercator na hÉireann / Co-ordinate System: Irish Transverse Mercator

0 0.5km
Scála / Scale 1:7,500

Leagan / Version: 3.16

Arna chló an / Printed on: 01/03/2022

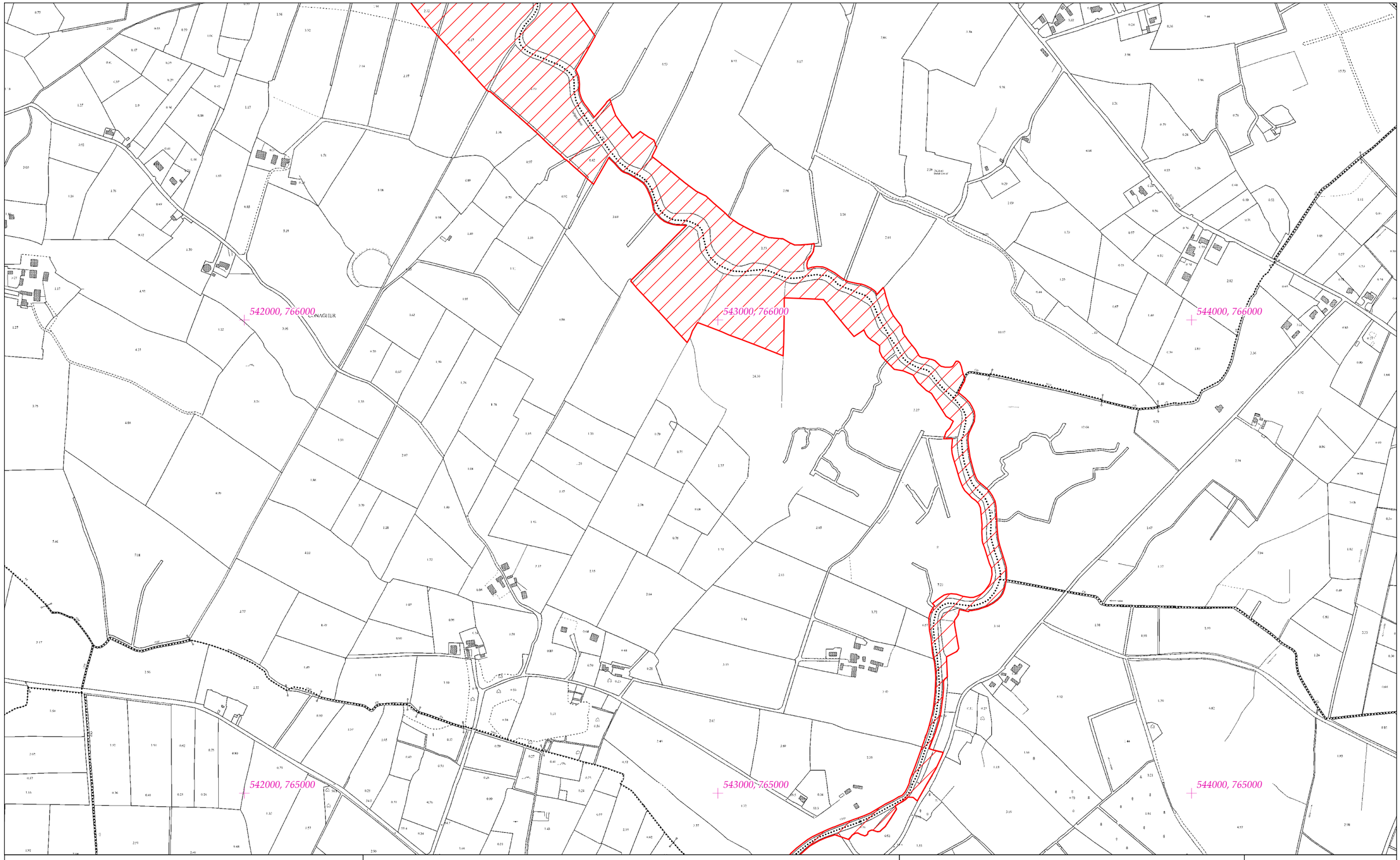

Rialachán 4(1)(b) / Regulation 4(1)(b)

Leathanach 13 de 293
Page 13 of 293

(Co. na Gaillimhe, Co. Mhaigh Eo agus Co. Ros Comáin)
(Co. Galway, Co. Mayo and Co. Roscommon)

LIMISTÉAR FAOI CHAOMHNÚ SPEISIALTA
SPECIAL AREA OF CONSERVATION

LCS Loch Coirib
Lough Corrib SAC
1:5000 O.S. TILE 2470d 13 of 293

SITE CODE
000297

Suirbhéireacht Ordanáis Éireann Ceadúnas Uimhir OSI-NMA-014 © OSi / Rialtas na hÉireann
Ordnance Survey Ireland Licence No. OSI-NMA-014 © Ordnance Survey Ireland / Government of Ireland
Córas Comhordanáidí: Trasteilgean Mercator na hÉireann / Co-ordinate System: Irish Transverse Mercator

0 0.5km
Scála / Scale 1:7,500

Leagan / Version: 3.16

Arna chló an / Printed on: 01/03/2022

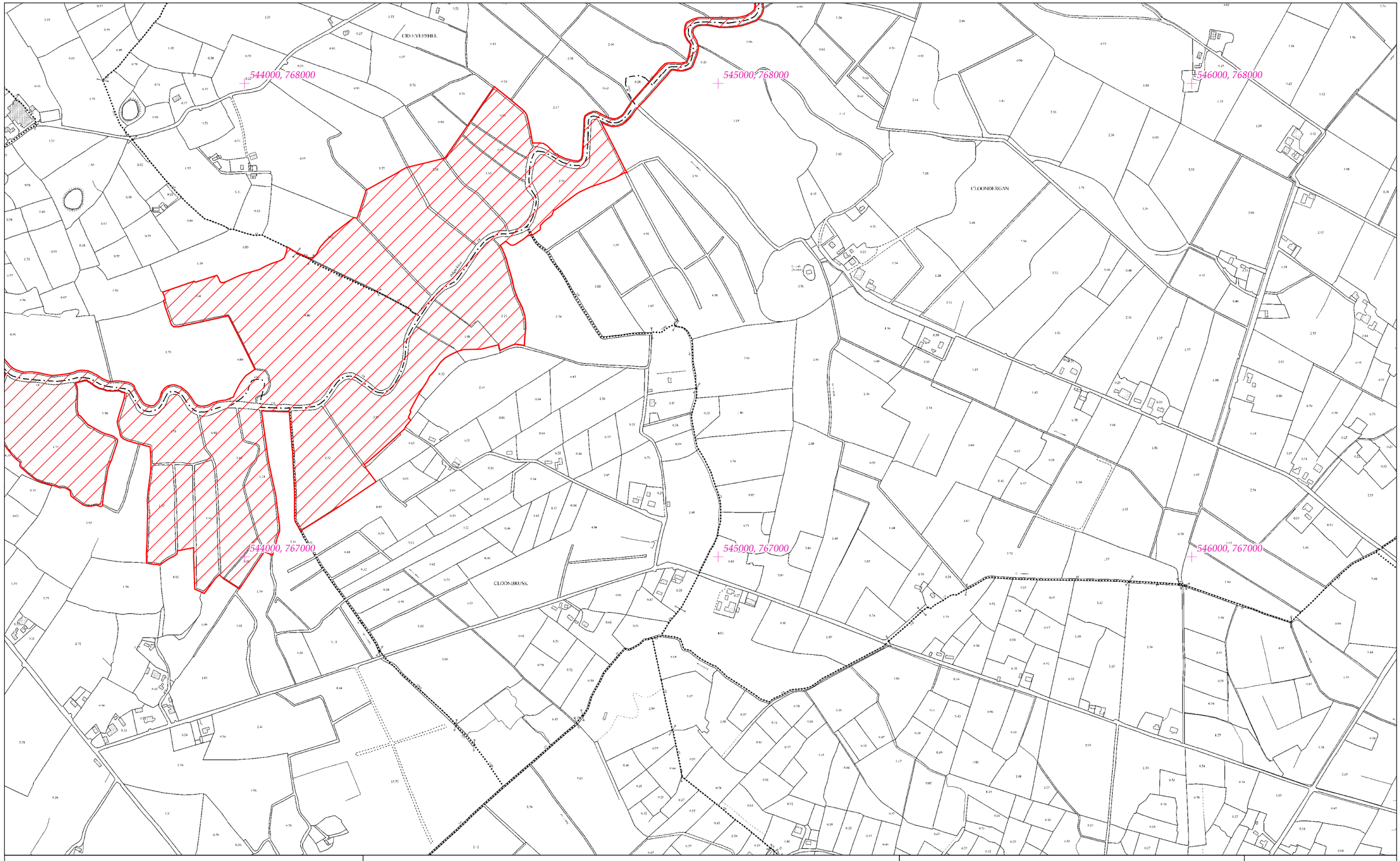

Rialachán 4(1)(b) / Regulation 4(1)(b)

Leathanach 14 de 293
Page 14 of 293

(Co. na Gaillimhe, Co. Mhaigh Eo agus Co. Ros Comáin)
(Co. Galway, Co. Mayo and Co. Roscommon)

LIMISTÉAR FAOI CHAOMHNÚ SPEISIALTA
SPECIAL AREA OF CONSERVATION

Suirbhéireacht Ordanáis Éireann Ceadúnas Uimhir OSI-NMA-014 © OSi / Rialtas na hÉireann
Ordnance Survey Ireland Licence No. OSI-NMA-014 © Ordnance Survey Ireland / Government of Ireland
Córas Comhordanáidí: Trasteilgean Mercator na hÉireann / Co-ordinate System: Irish Transverse Mercator

LCS Loch Coirib
Lough Corrib SAC
1:5000 O.S. TILE 2471a 14 of 293

0 0.5km
Scála / Scale 1:7,500

SITE CODE
000297

Leagan / Version: 3.16

Arna chló an / Printed on: 01/03/2022

556000, 766000

557000, 766000

558000, 766000

CASTLE

BALLINPHILL
(ED BOYOUNAGH)

GORTAGANNY
(ED BOYOUNAGH)

LISSYCONOR

556000, 765000

557000, 765000

558000, 765000

Rialachán 4(1)(b) / Regulation 4(1)(b)

Leathanach 15 de 293
Page 15 of 293

(Co. na Gaillimhe, Co. Mhaigh Eo agus Co. Ros Comáin)
(Co. Galway, Co. Mayo and Co. Roscommon)

LIMISTÉAR FAOI CHAOMHNÚ SPEISIALTA
SPECIAL AREA OF CONSERVATION

Suirbhéireacht Ordanáis Éireann Ceadúnas Uimhir OSI-NMA-014 © OSi / Rialtas na hÉireann
Ordnance Survey Ireland Licence No. OSI-NMA-014 © Ordnance Survey Ireland / Government of Ireland
Córas Comhordanáidí: Trasteilgean Mercator na hÉireann / Co-ordinate System: Irish Transverse Mercator

LCS Loch Coirib
Lough Corrib SAC
1:5000 O.S. TILE 2474c 15 of 293

0 0.5km
Scála / Scale 1:7,500

SITE CODE
000297

Leagan / Version: 3.16

Arna chló an / Printed on: 01/03/2022

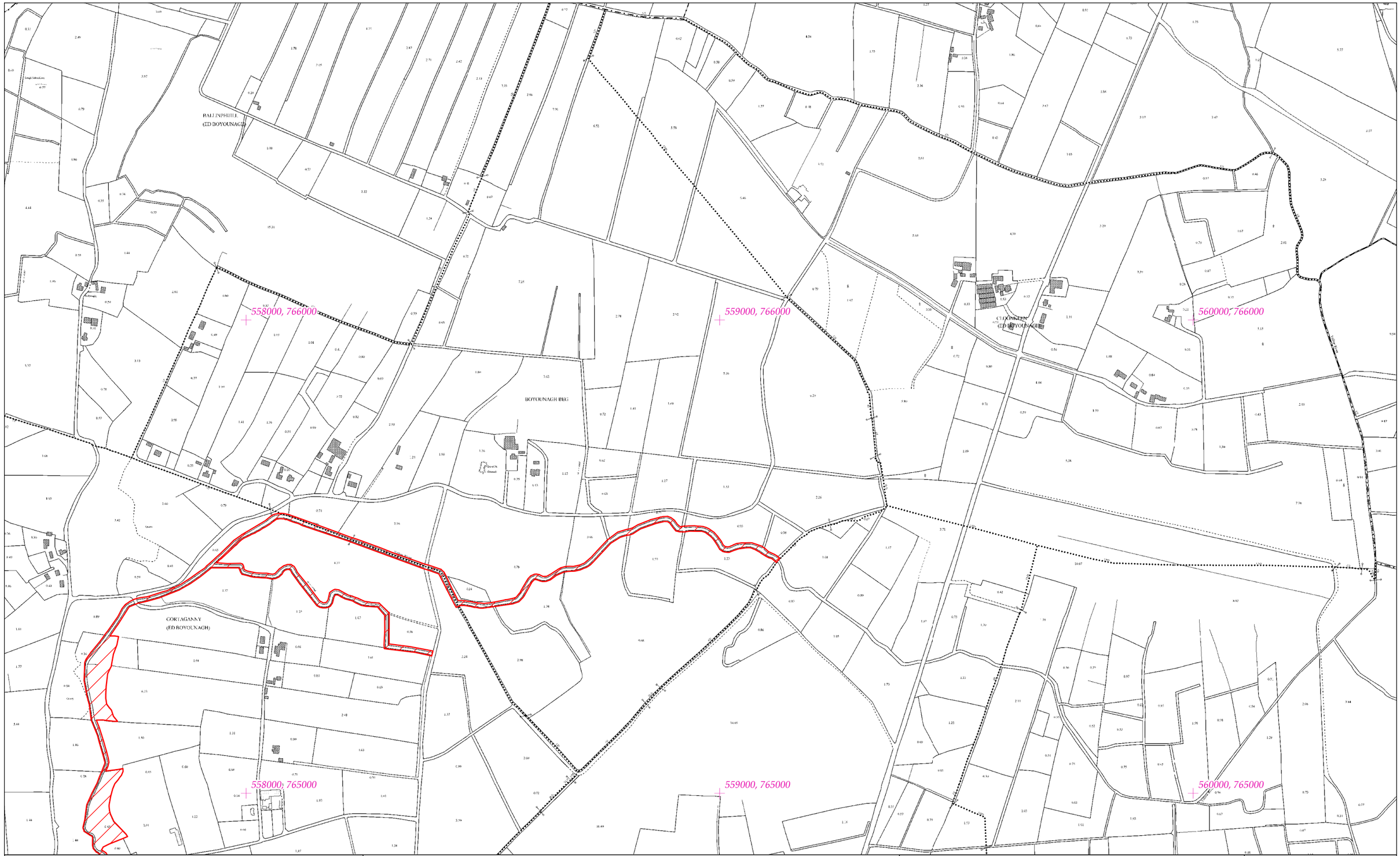

Rialachán 4(1)(b) / Regulation 4(1)(b)

Leathanach 16 de 293
Page 16 of 293

(Co. na Gaillimhe, Co. Mhaigh Eo agus Co. Ros Comáin)
(Co. Galway, Co. Mayo and Co. Roscommon)

LIMISTÉAR FAOI CHAOMHNÚ SPEISIALTA
SPECIAL AREA OF CONSERVATION

LCS Loch Coirib
Lough Corrib SAC
1:5000 O.S. TILE 2474d 16 of 293

SITE CODE
000297

Suirbhéireacht Ordanáis Éireann Ceadúnas Uimhir OSI-NMA-014 © OSi / Rialtas na hÉireann
Ordnance Survey Ireland Licence No. OSI-NMA-014 © Ordnance Survey Ireland / Government of Ireland
Córas Comhordanáidí: Trasteilgean Mercator na hÉireann / Co-ordinate System: Irish Transverse Mercator

0 0.5km
Scála / Scale 1:7,500

Leagan / Version: 3.16

Arna chló an / Printed on: 01/03/2022

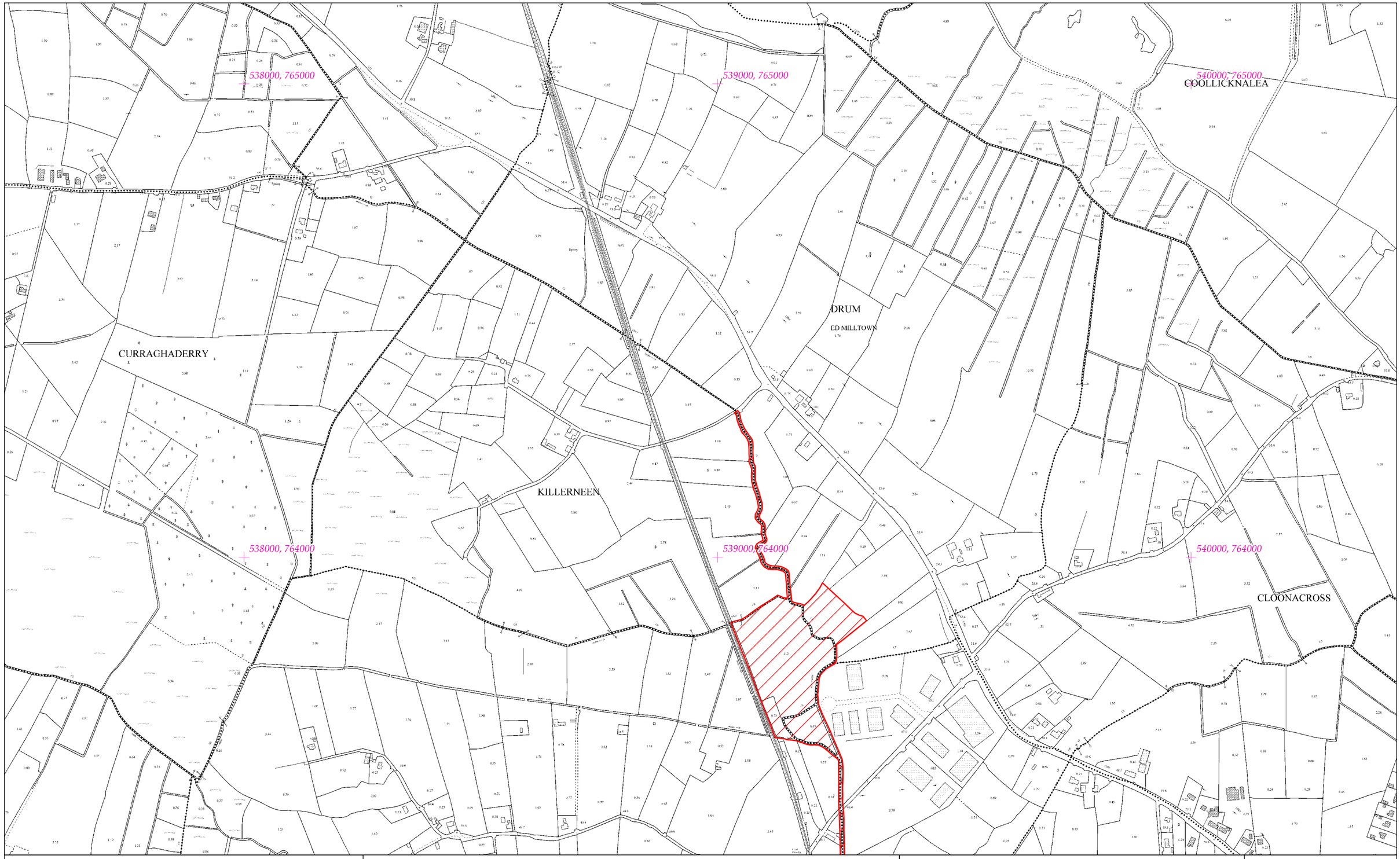

Rialachán 4(1)(b) / Regulation 4(1)(b)

Leathanach 17 de 293
Page 17 of 293

(Co. na Gaillimhe, Co. Mhaigh Eo agus Co. Ros Comáin)
(Co. Galway, Co. Mayo and Co. Roscommon)

LIMISTÉAR FAOI CHAOMHNÚ SPEISIALTA
SPECIAL AREA OF CONSERVATION

Suirbhéireacht Ordanáis Éireann Ceadúnas Uimhir OSI-NMA-014 © OSi / Rialtas na hÉireann
Ordnance Survey Ireland Licence No. OSI-NMA-014 © Ordnance Survey Ireland / Government of Ireland
Córas Comhordanáidí: Trasteilgean Mercator na hÉireann / Co-ordinate System: Irish Transverse Mercator

LCS Loch Coirib
Lough Corrib SAC
1:5000 O.S. TILE 2538b 17 of 293

0 0.5km
Scála / Scale 1:7,500

SITE CODE
000297

Leagan / Version: 3.16

Arna chló an / Printed on: 01/03/2022

POLLATURICK

UMMERACLY EAST

UMMERACLY WEST

GORTNALOURA

CART

Millhown

538000, 763000

539000,.763000

540000, 763000

538000, 762000

539000, 762000

540000, 762000

Rialachán 4(1)(b) / Regulation 4(1)(b)

Leathanach 18 de 293
Page 18 of 293

(Co. na Gaillimhe, Co. Mhaigh Eo agus Co. Ros Comáin)
(Co. Galway, Co. Mayo and Co. Roscommon)

LIMISTÉAR FAOI CHAOMHNÚ SPEISIALTA
SPECIAL AREA OF CONSERVATION

LCS Loch Coirib
Lough Corrib SAC

1:5000 O.S. TILE 2538d 18 of 293

SITE CODE
000297

Suirbhéireacht Ordanáis Éireann Ceadúnas Uimhir OSI-NMA-014 © OSi / Rialtas na hÉireann
Ordnance Survey Ireland Licence No. OSI-NMA-014 © Ordnance Survey Ireland / Government of Ireland
Córas Comhordanáidí: Trasteilgean Mercator na hÉireann / Co-ordinate System: Irish Transverse Mercator

0 0.5km

Scála / Scale 1:7,500

Leagan / Version: 3.16

Arna chló an / Printed on: 01/03/2022

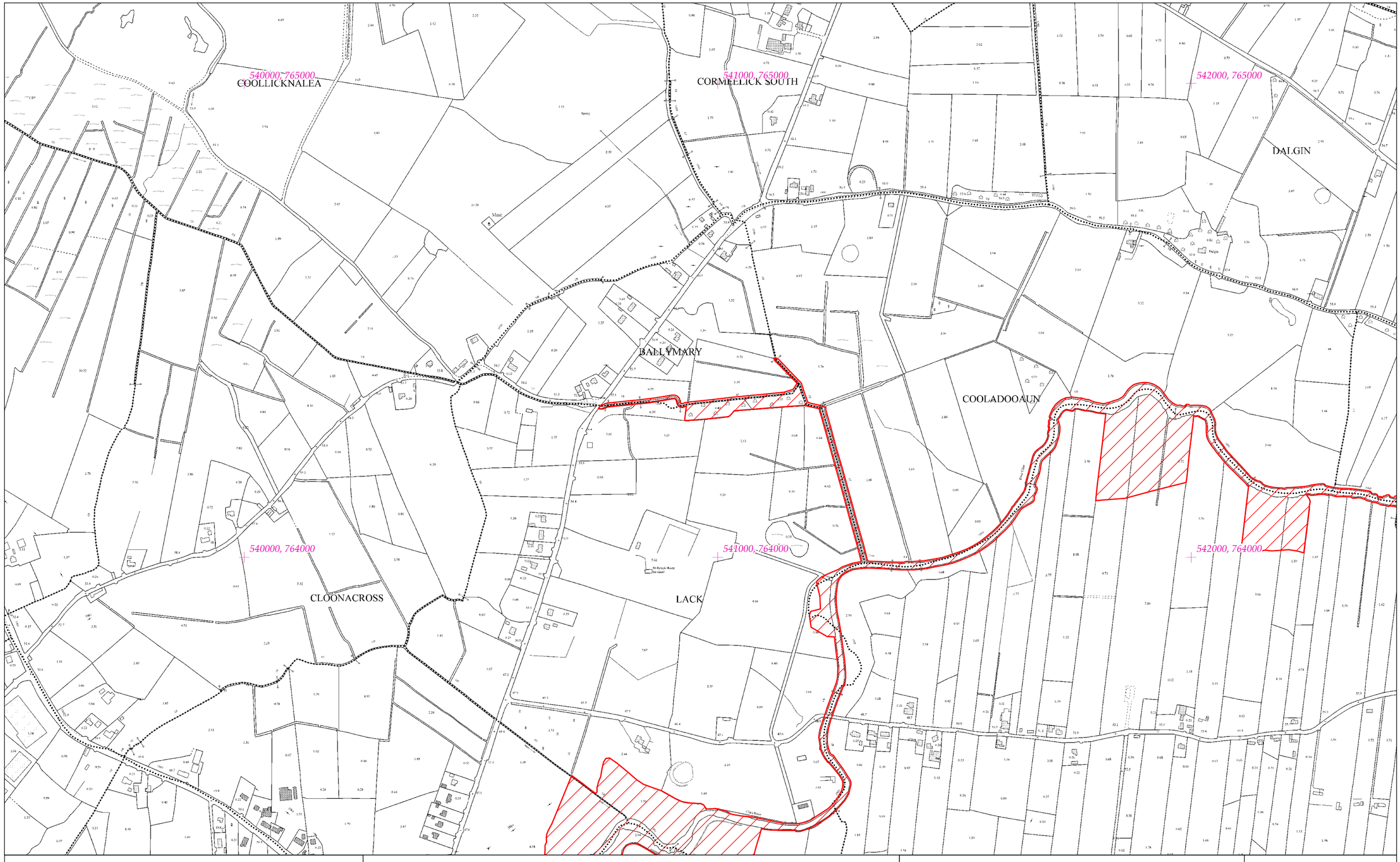

Rialachán 4(1)(b) / Regulation 4(1)(b)

Leathanach 19 de 293
Page 19 of 293

(Co. na Gaillimhe, Co. Mhaigh Eo agus Co. Ros Comáin)
(Co. Galway, Co. Mayo and Co. Roscommon)

LIMISTÉAR FAOI CHAOMHNÚ SPEISIALTA
SPECIAL AREA OF CONSERVATION

LCS Loch Coirib
Lough Corrib SAC
1:5000 O.S. TILE 2539a 19 of 293

SITE CODE
000297

Suirbhéireacht Ordanáis Éireann Ceadúnas Uimhir OSI-NMA-014 © OSi / Rialtas na hÉireann
Ordnance Survey Ireland Licence No. OSI-NMA-014 © Ordnance Survey Ireland / Government of Ireland
Córas Comhordanáidí: Trasteilgean Mercator na hÉireann / Co-ordinate System: Irish Transverse Mercator

0 0.5km
Scála / Scale 1:7,500

Leagan / Version: 3.16

Arna chló an / Printed on: 01/03/2022

542000, 765000

543000, 765000

544000, 765000

DALGIN

COOLADOOAUN

KNOCKAUNKEEL

BELLACONEEN

CURRAGHAUN
ED ADDERGOOLE

CURRAGHAUN
(ED ADDERGOOLE)

RUSSELSTOWN

542000, 764000

543000, 764000

544000, 764000

Rialachán 4(1)(b) / Regulation 4(1)(b)

Leathanach 20 de 293
Page 20 of 293

(Co. na Gaillimhe, Co. Mhaigh Eo agus Co. Ros Comáin)
(Co. Galway, Co. Mayo and Co. Roscommon)

LIMISTÉAR FAOI CHAOMHNÚ SPEISIALTA
SPECIAL AREA OF CONSERVATION

LCS Loch Coirib
Lough Corrib SAC
1:5000 O.S. TILE 2539b 20 of 293

SITE CODE
000297

Suirbhéireacht Ordanáis Éireann Ceadúnas Uimhir OSI-NMA-014 © OSi / Rialtas na hÉireann
Ordnance Survey Ireland Licence No. OSI-NMA-014 © Ordnance Survey Ireland / Government of Ireland
Córas Comhordanáidí: Trasteilgean Mercator na hÉireann / Co-ordinate System: Irish Transverse Mercator

0 0.5km

Scála / Scale 1:7,500

Leagan / Version: 3.16

Arna chló an / Printed on: 01/03/2022

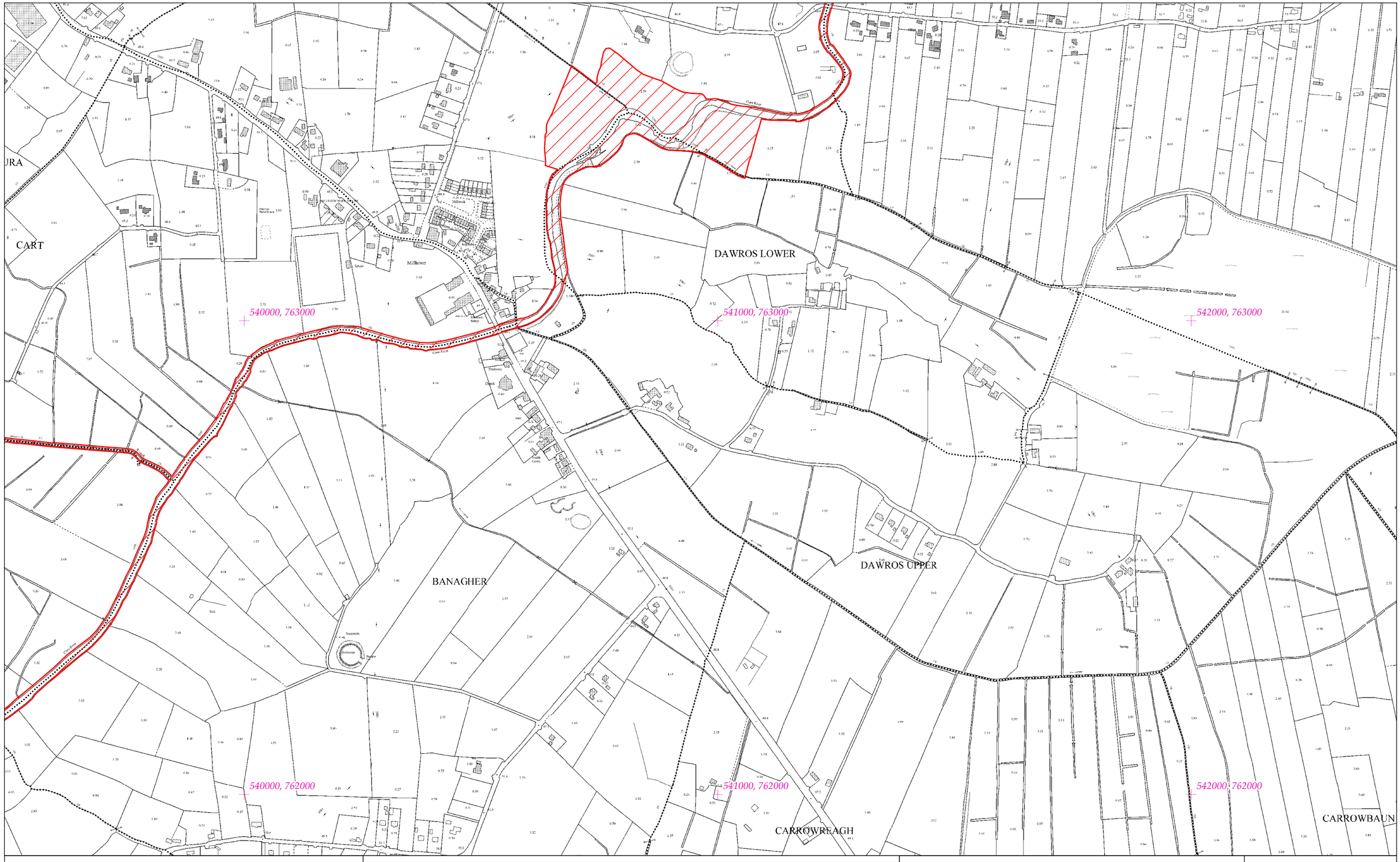

Rialachán 4(1)(b) / Regulation 4(1)(b)

Leathanach 21 de 293
Page 21 of 293

(Co. na Gaillimhe, Co. Mhaigh Eo agus Co. Ros Comáin)
(Co. Galway, Co. Mayo and Co. Roscommon)

LIMISTÉAR FAOI CHAOMHNÚ SPEISIALTA
SPECIAL AREA OF CONSERVATION

LCS Loch Coirib
Lough Corrib SAC
1:5000 O.S. TILE 2539c 21 of 293

SITE CODE
000297

Suirbhéireacht Ordanáis Éireann Ceadúnas Uimhir OSI-NMA-014 © OSi / Rialtas na hÉireann
Ordnance Survey Ireland Licence No. OSI-NMA-014 © Ordnance Survey Ireland / Government of Ireland
Córas Comhordanáidí: Trasteilgean Mercator na hÉireann / Co-ordinate System: Irish Transverse Mercator

0 0.5km
Scála / Scale 1:7,500

Leagan / Version: 3.16

Arna chló an / Printed on: 01/03/2022

544000, 765000

545000, 765000

546000, 765000

CURRAGHAUN
ED ADDERGOOLE

CURRAGHAUN
(ED ADDERGOOLE)

GARRAFRAUNS

DARRARY NORTH

544000, 764000

545000, 764000

546000, 764000

CARROWNTOMUSH

ARDCLOON

DARRARY SOUTH

Rialachán 4(1)(b) / Regulation 4(1)(b)

Leathanach 22 de 293
Page 22 of 293

(Co. na Gaillimhe, Co. Mhaigh Eo agus Co. Ros Comáin)
(Co. Galway, Co. Mayo and Co. Roscommon)

LIMISTÉAR FAOI CHAOMHNÚ SPEISIALTA
SPECIAL AREA OF CONSERVATION

Suirbhéireacht Ordanáis Éireann Ceadúnas Uimhir OSI-NMA-014 © OSi / Rialtas na hÉireann
Ordnance Survey Ireland Licence No. OSI-NMA-014 © Ordnance Survey Ireland / Government of Ireland
Córas Comhordanáidí: Trasteilgean Mercator na hÉireann / Co-ordinate System: Irish Transverse Mercator

LCS Loch Coirib
Lough Corrib SAC
1:5000 O.S. TILE 2540a 22 of 293

0 0.5km
Scála / Scale 1:7,500

SITE CODE
000297

Leagan / Version: 3.16

Arna chló an / Printed on: 01/03/2022

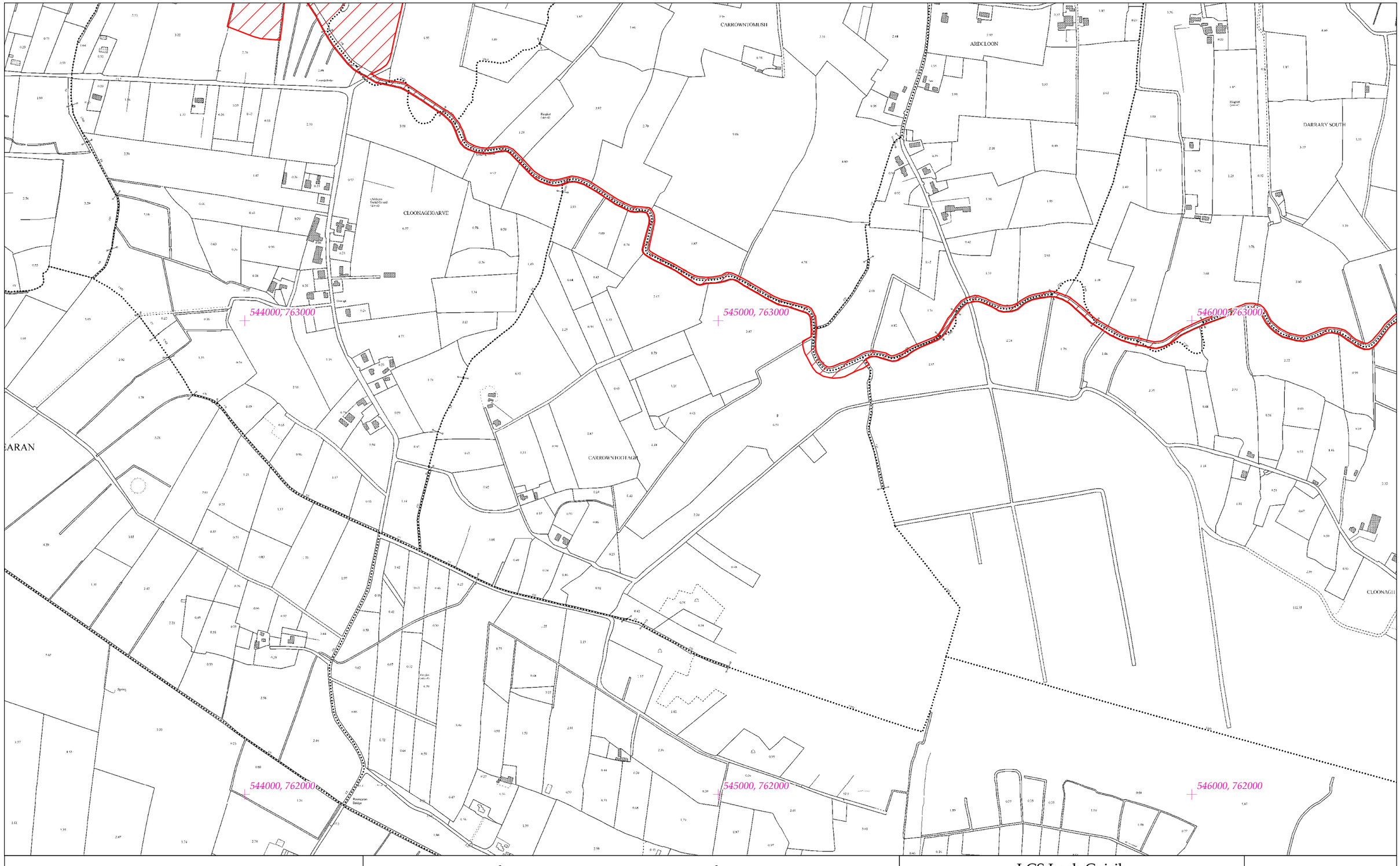

Rialachán 4(1)(b) / Regulation 4(1)(b)

Leathanach 23 de 293
Page 23 of 293

(Co. na Gaillimhe, Co. Mhaigh Eo agus Co. Ros Comáin)
(Co. Galway, Co. Mayo and Co. Roscommon)

LIMISTÉAR FAOI CHAOMHNÚ SPEISIALTA
SPECIAL AREA OF CONSERVATION

Suirbhéireacht Ordanáis Éireann Ceadúnas Uimhir OSI-NMA-014 © OSi / Rialtas na hÉireann
Ordnance Survey Ireland Licence No. OSI-NMA-014 © Ordnance Survey Ireland / Government of Ireland
Córas Comhordanáidí: Trasteilgean Mercator na hÉireann / Co-ordinate System: Irish Transverse Mercator

LCS Loch Coirib
Lough Corrib SAC
1:5000 O.S. TILE 2540c 23 of 293

0 0.5km
Scála / Scale 1:7,500

SITE CODE
000297

Leagan / Version: 3.16

Arna chló an / Printed on: 01/03/2022

ARDCLOON

DARRARY SOUTH

CLOONAGH

MENUS

546000, 763000

547000, 763000

548000, 763000

546000, 762000

547000, 762000

548000, 762000

Rialachán 4(1)(b) / Regulation 4(1)(b)

Leathanach 24 de 293
Page 24 of 293

(Co. na Gaillimhe, Co. Mhaigh Eo agus Co. Ros Comáin)
(Co. Galway, Co. Mayo and Co. Roscommon)

LIMISTÉAR FAOI CHAOMHNÚ SPEISIALTA
SPECIAL AREA OF CONSERVATION

Suirbhéireacht Ordanáis Éireann Ceadúnas Uimhir OSI-NMA-014 © OSi / Rialtas na hÉireann
Ordnance Survey Ireland Licence No. OSI-NMA-014 © Ordnance Survey Ireland / Government of Ireland
Córas Comhordanáidí: Trasteilgean Mercator na hÉireann / Co-ordinate System: Irish Transverse Mercator

LCS Loch Coirib
Lough Corrib SAC
1:5000 O.S. TILE 2540d 24 of 293

0 0.5km
Scála / Scale 1:7,500

SITE CODE
000297

Leagan / Version: 3.16

Arna chló an / Printed on: 01/03/2022

548000, 765000

549000, 765000

550000, 765000

548000, 764000

549000, 764000

550000, 764000

KNOCKATEE EAST

KNOCKATEE WEST

PROSPECT

CLOONFEEN

GRANGE (ED DUNMORE SOUTH)

Rialachán 4(1)(b) / Regulation 4(1)(b)

Leathanach 25 de 293
Page 25 of 293

(Co. na Gaillimhe, Co. Mhaigh Eo agus Co. Ros Comáin)
(Co. Galway, Co. Mayo and Co. Roscommon)

LIMISTÉAR FAOI CHAOMHNÚ SPEISIALTA
SPECIAL AREA OF CONSERVATION

LCS Loch Coirib
Lough Corrib SAC
1:5000 O.S. TILE 2541a 25 of 293

SITE CODE
000297

Suirbhéireacht Ordanáis Éireann Ceadúnas Uimhir OSI-NMA-014 © OSi / Rialtas na hÉireann
Ordnance Survey Ireland Licence No. OSI-NMA-014 © Ordnance Survey Ireland / Government of Ireland
Córas Comhordanáidí: Trasteilgean Mercator na hÉireann / Co-ordinate System: Irish Transverse Mercator

0 0.5km
Scála / Scale 1:7,500

Leagan / Version: 3.16

Arna chló an / Printed on: 01/03/2022

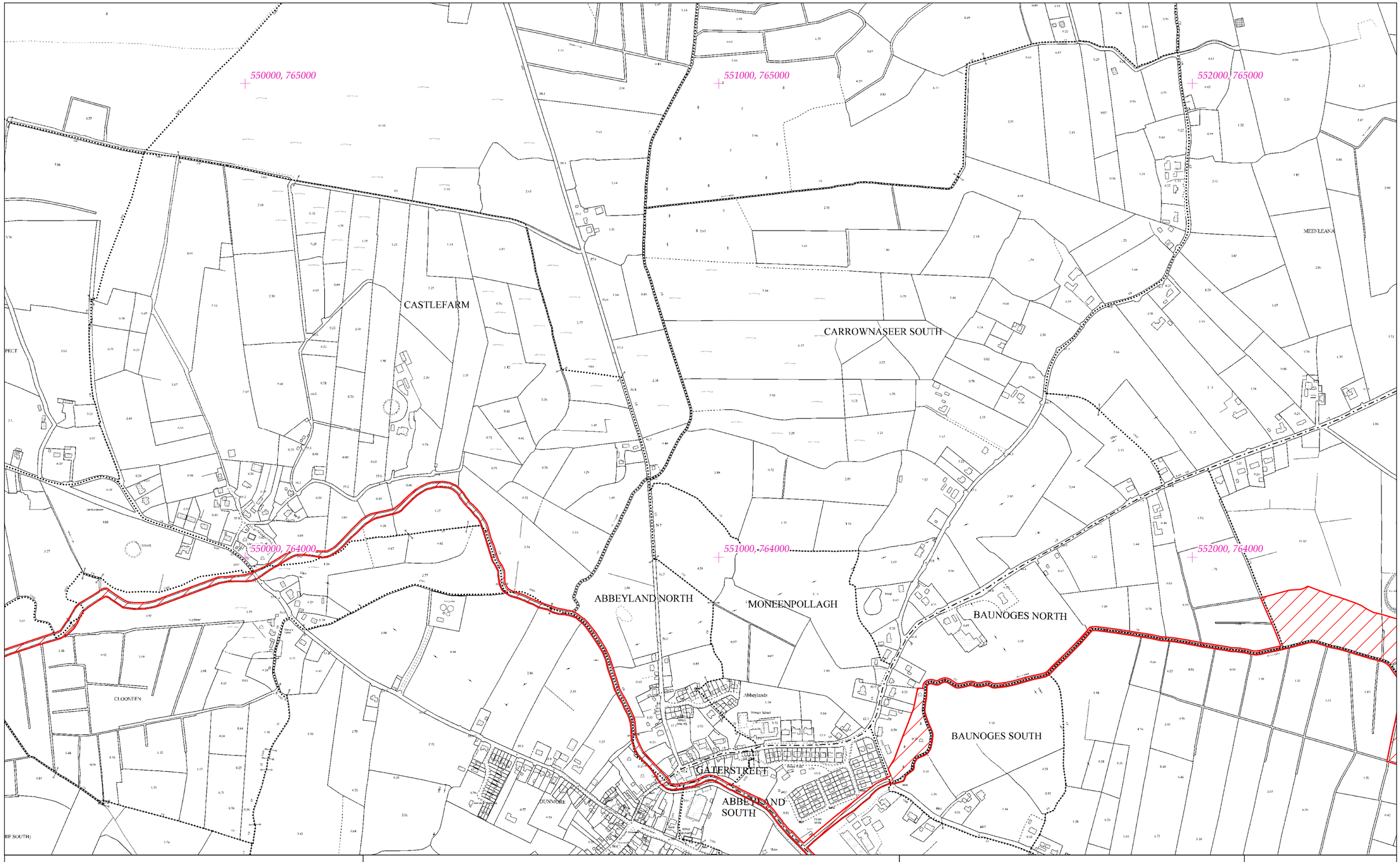

Rialachán 4(1)(b) / Regulation 4(1)(b)

Leathanach 26 de 293
Page 26 of 293

(Co. na Gaillimhe, Co. Mhaigh Eo agus Co. Ros Comáin)
(Co. Galway, Co. Mayo and Co. Roscommon)

LIMISTÉAR FAOI CHAOMHNÚ SPEISIALTA
SPECIAL AREA OF CONSERVATION

Suirbhéireacht Ordanáis Éireann Ceadúnas Uimhir OSI-NMA-014 © OSi / Rialtas na hÉireann
Ordnance Survey Ireland Licence No. OSI-NMA-014 © Ordnance Survey Ireland / Government of Ireland
Córas Comhordanáidí: Trasteilgean Mercator na hÉireann / Co-ordinate System: Irish Transverse Mercator

LCS Loch Coirib
Lough Corrib SAC
1:5000 O.S. TILE 2541b 26 of 293

0 0.5km
Scála / Scale 1:7,500

SITE CODE
000297

Leagan / Version: 3.16

Arna chló an / Printed on: 01/03/2022

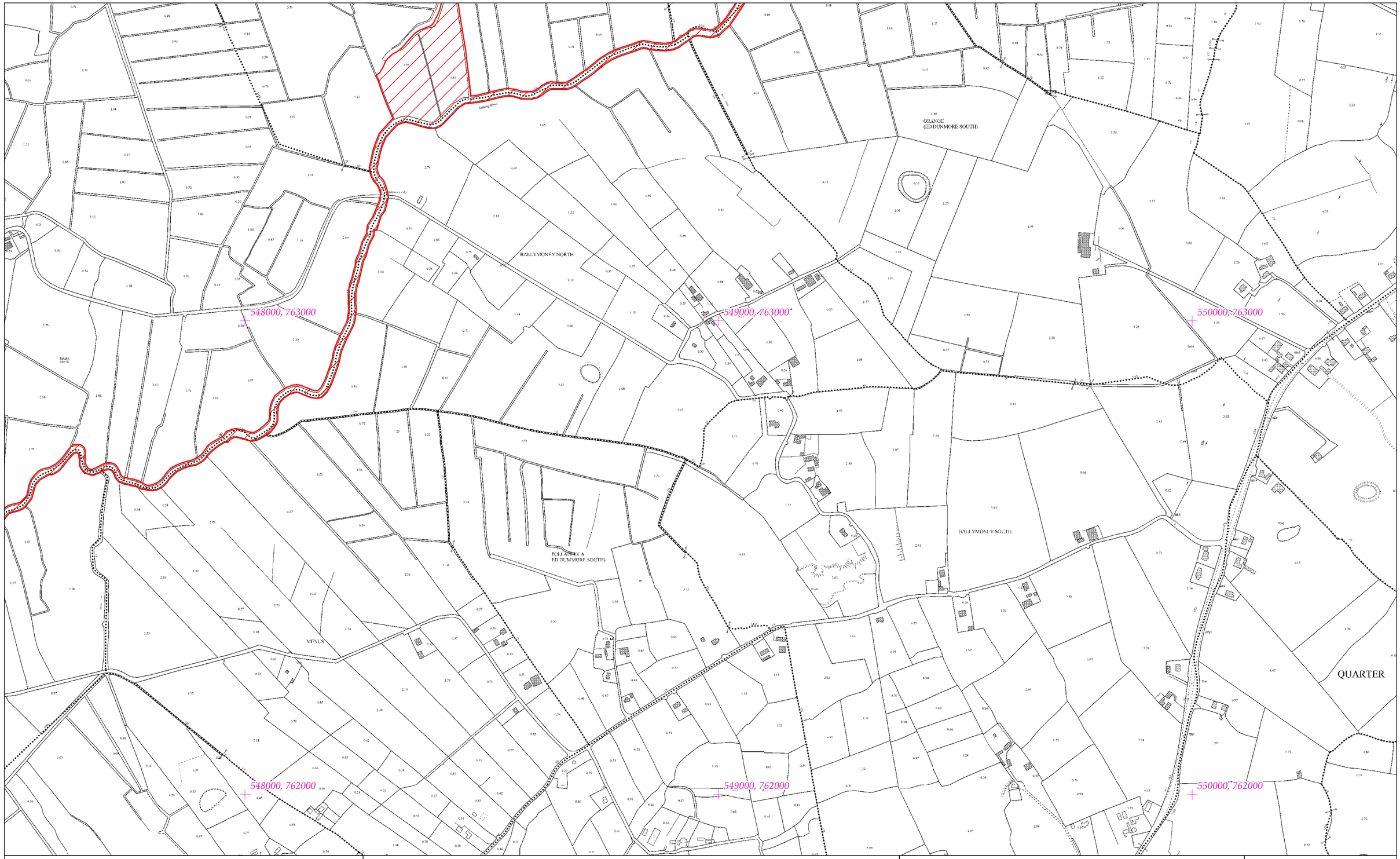

Rialachán 4(1)(b) / Regulation 4(1)(b)

Leathanach 27 de 293
Page 27 of 293

(Co. na Gaillimhe, Co. Mhaigh Eo agus Co. Ros Comáin)
(Co. Galway, Co. Mayo and Co. Roscommon)

LIMISTÉAR FAOI CHAOMHNÚ SPEISIALTA
SPECIAL AREA OF CONSERVATION

LCS Loch Coirib
Lough Corrib SAC
1:5000 O.S. TILE 2541c 27 of 293

SITE CODE
000297

Suirbhéireacht Ordanáis Éireann Ceadúnas Uimhir OSI-NMA-014 © OSi / Rialtas na hÉireann
Ordnance Survey Ireland Licence No. OSI-NMA-014 © Ordnance Survey Ireland / Government of Ireland
Córas Comhordanáidí: Trasteilgean Mercator na hÉireann / Co-ordinate System: Irish Transverse Mercator

0 0.5km
Scála / Scale 1:7,500

Leagan / Version: 3.16

Arna chló an / Printed on: 01/03/2022

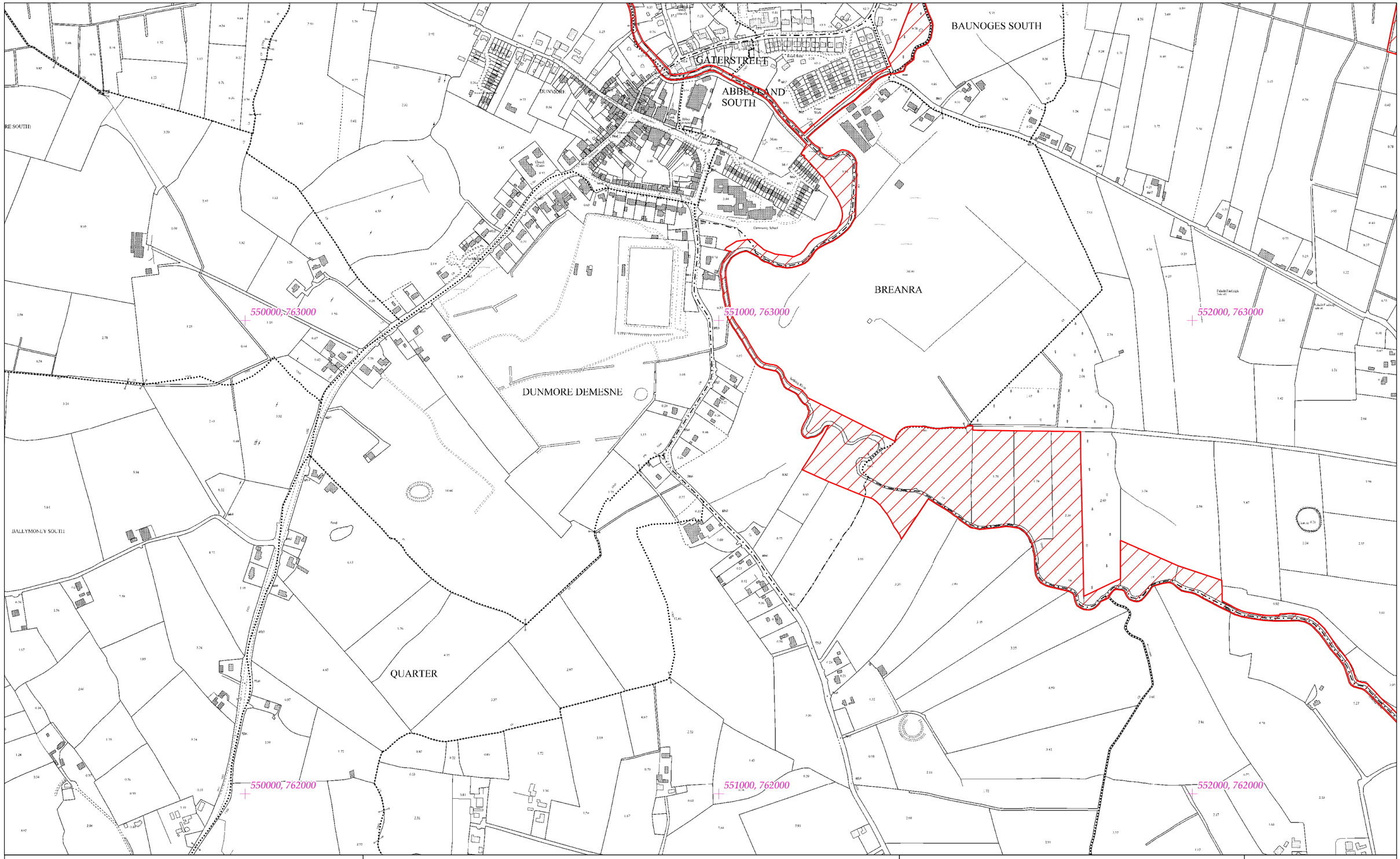

Rialachán 4(1)(b) / Regulation 4(1)(b)

Leathanach 28 de 293
Page 28 of 293

(Co. na Gaillimhe, Co. Mhaigh Eo agus Co. Ros Comáin)
(Co. Galway, Co. Mayo and Co. Roscommon)

LIMISTÉAR FAOI CHAOMHNÚ SPEISIALTA
SPECIAL AREA OF CONSERVATION

LCS Loch Coirib
Lough Corrib SAC
1:5000 O.S. TILE 2541d 28 of 293

SITE CODE
000297

Suirbhéireacht Ordanáis Éireann Ceadúnas Uimhir OSI-NMA-014 © OSi / Rialtas na hÉireann
Ordnance Survey Ireland Licence No. OSI-NMA-014 © Ordnance Survey Ireland / Government of Ireland
Córas Comhordanáidí: Trasteilgean Mercator na hÉireann / Co-ordinate System: Irish Transverse Mercator

0 0.5km
Scála / Scale 1:7,500

Leagan / Version: 3.16

Arna chló an / Printed on: 01/03/2022

552000, 765000

553000, 765000

554000, 765000

552000, 764000

553000, 764000

554000,-764000

MEENLEANA

BALLYWATARD

TORRNACLUG

BAUNOGES NORTH

BAUNOGES SOUTH

Rialachán 4(1)(b) / Regulation 4(1)(b)

Leathanach 29 de 293
Page 29 of 293

(Co. na Gaillimhe, Co. Mhaigh Eo agus Co. Ros Comáin)
(Co. Galway, Co. Mayo and Co. Roscommon)

LIMISTÉAR FAOI CHAOMHNÚ SPEISIALTA
SPECIAL AREA OF CONSERVATION

LCS Loch Coirib
Lough Corrib SAC
1:5000 O.S. TILE 2542a 29 of 293

SITE CODE
000297

Suirbhéireacht Ordanáis Éireann Ceadúnas Uimhir OSI-NMA-014 © OSi / Rialtas na hÉireann
Ordnance Survey Ireland Licence No. OSI-NMA-014 © Ordnance Survey Ireland / Government of Ireland
Córas Comhordanáidí: Trasteilgean Mercator na hÉireann / Co-ordinate System: Irish Transverse Mercator

0 0.5km

Scála / Scale 1:7,500

Leagan / Version: 3.16

Arna chló an / Printed on: 01/03/2022

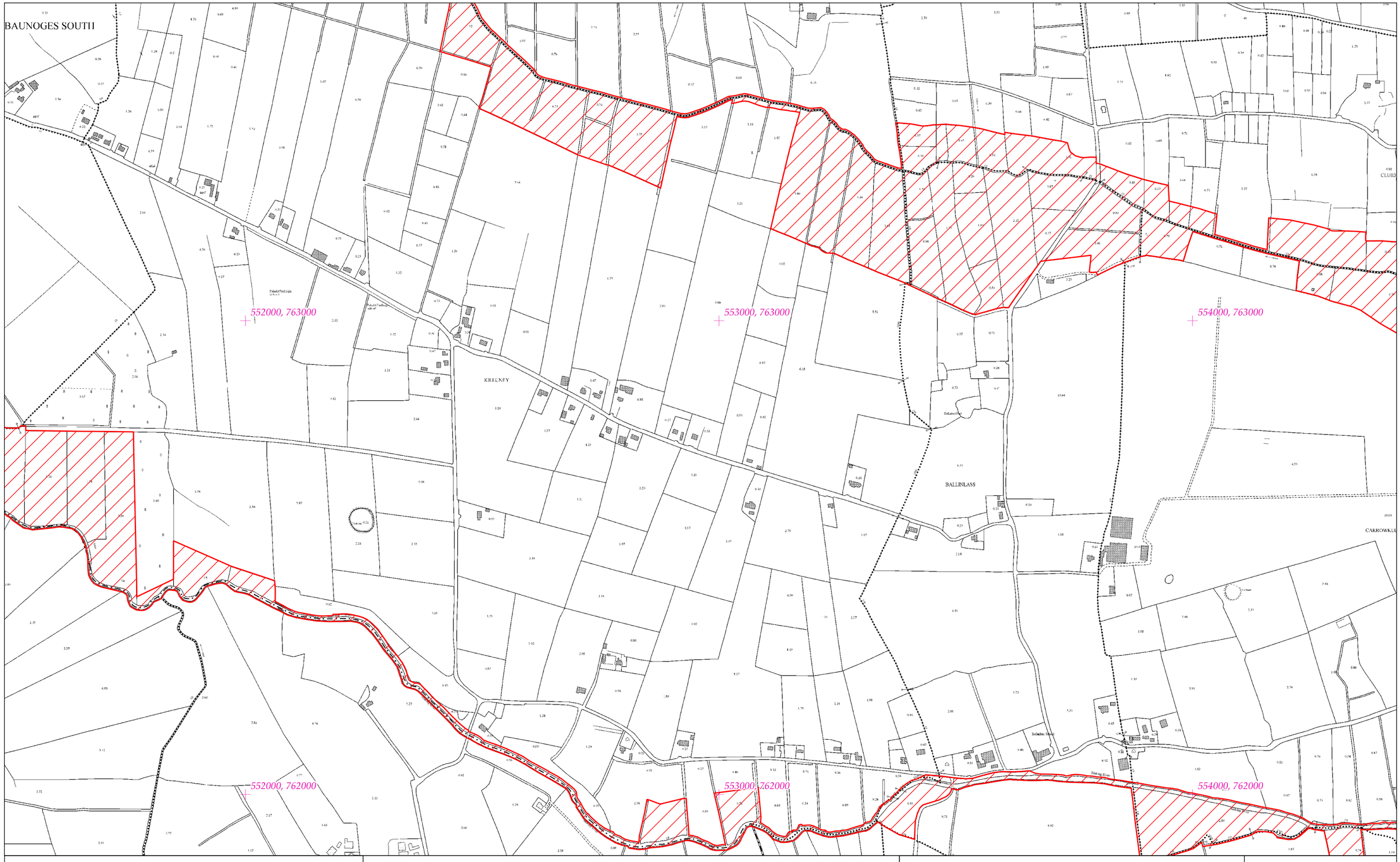

Rialachán 4(1)(b) / Regulation 4(1)(b)

Leathanach 30 de 293
Page 30 of 293

(Co. na Gaillimhe, Co. Mhaigh Eo agus Co. Ros Comáin)
(Co. Galway, Co. Mayo and Co. Roscommon)

LIMISTÉAR FAOI CHAOMHNÚ SPEISIALTA
SPECIAL AREA OF CONSERVATION

LCS Loch Coirib
Lough Corrib SAC
1:5000 O.S. TILE 2542c 30 of 293

SITE CODE
000297

Suirbhéireacht Ordanáis Éireann Ceadúnas Uimhir OSI-NMA-014 © OSi / Rialtas na hÉireann
Ordnance Survey Ireland Licence No. OSI-NMA-014 © Ordnance Survey Ireland / Government of Ireland
Córas Comhordanáidí: Trasteilgean Mercator na hÉireann / Co-ordinate System: Irish Transverse Mercator

0 0.5km
Scála / Scale 1:7,500

Leagan / Version: 3.16

Arna chló an / Printed on: 01/03/2022

554000, 763000

555000, 763000

556000, 763000

554000, 762000

555000, 762000

556000, 762000

CLUID

CARROWKLELANAUGLASS

LLINLASS

Rialachán 4(1)(b) / Regulation 4(1)(b)

Leathanach 31 de 293
Page 31 of 293

(Co. na Gaillimhe, Co. Mhaigh Eo agus Co. Ros Comáin)
(Co. Galway, Co. Mayo and Co. Roscommon)

LIMISTÉAR FAOI CHAOMHNÚ SPEISIALTA
SPECIAL AREA OF CONSERVATION

Suirbhéireacht Ordanáis Éireann Ceadúnas Uimhir OSI-NMA-014 © OSi / Rialtas na hÉireann
Ordnance Survey Ireland Licence No. OSI-NMA-014 © Ordnance Survey Ireland / Government of Ireland
Córas Comhordanáidí: Trasteilgean Mercator na hÉireann / Co-ordinate System: Irish Transverse Mercator

LCS Loch Coirib
Lough Corrib SAC
1:5000 O.S. TILE 2542d 31 of 293

0 0.5km
Scála / Scale 1:7,500

SITE CODE
000297

Leagan / Version: 3.16

Arna chló an / Printed on: 01/03/2022

556000, 765000

557000, 765000

558000, 765000

LISSYCONOR

556000, 764000

557000, 764000

558000, 764000

Rialachán 4(1)(b) / Regulation 4(1)(b)

Leathanach 32 de 293
Page 32 of 293

(Co. na Gaillimhe, Co. Mhaigh Eo agus Co. Ros Comáin)
(Co. Galway, Co. Mayo and Co. Roscommon)

LIMISTÉAR FAOI CHAOMHNÚ SPEISIALTA
SPECIAL AREA OF CONSERVATION

LCS Loch Coirib
Lough Corrib SAC
1:5000 O.S. TILE 2543a 32 of 293

SITE CODE
000297

Suirbhéireacht Ordanáis Éireann Ceadúnas Uimhir OSI-NMA-014 © OSi / Rialtas na hÉireann
Ordnance Survey Ireland Licence No. OSI-NMA-014 © Ordnance Survey Ireland / Government of Ireland
Córas Comhordanáidí: Trasteilgean Mercator na hÉireann / Co-ordinate System: Irish Transverse Mercator

0 0.5km
Scála / Scale 1:7,500

Leagan / Version: 3.16

Arna chló an / Printed on: 01/03/2022

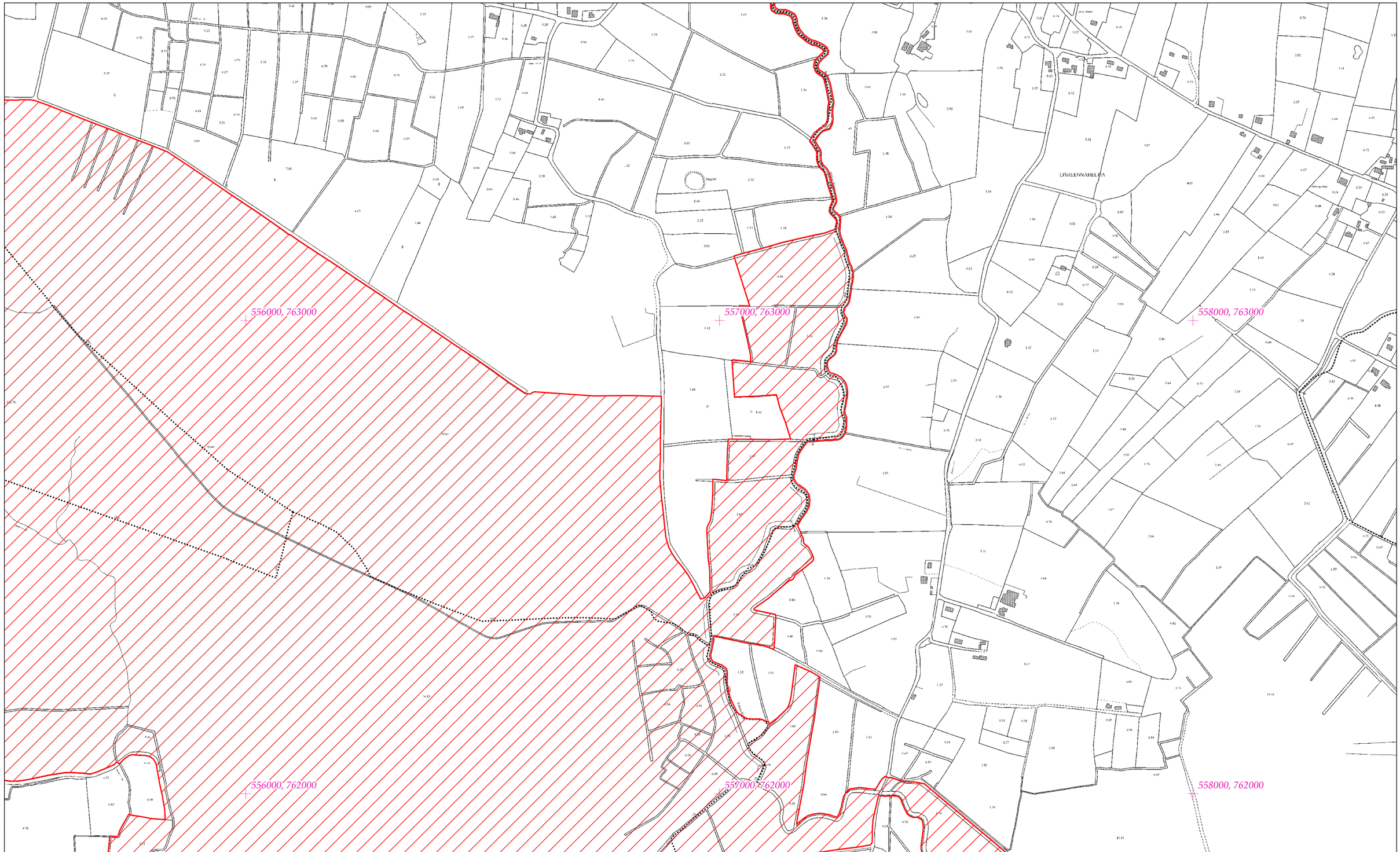

Rialachán 4(1)(b) / Regulation 4(1)(b)

Leathanach 33 de 293
Page 33 of 293

(Co. na Gaillimhe, Co. Mhaigh Eo agus Co. Ros Comáin)
(Co. Galway, Co. Mayo and Co. Roscommon)

LIMISTÉAR FAOI CHAOMHNÚ SPEISIALTA
SPECIAL AREA OF CONSERVATION

LCS Loch Coirib
Lough Corrib SAC
1:5000 O.S. TILE 2543c 33 of 293

SITE CODE
000297

Suirbhéireacht Ordanáis Éireann Ceadúnas Uimhir OSI-NMA-014 © OSi / Rialtas na hÉireann
Ordnance Survey Ireland Licence No. OSI-NMA-014 © Ordnance Survey Ireland / Government of Ireland
Córas Comhordanáidí: Trasteilgean Mercator na hÉireann / Co-ordinate System: Irish Transverse Mercator

0 0.5km
Scála / Scale 1:7,500

Leagan / Version: 3.16

Arna chló an / Printed on: 01/03/2022

538000, 762000

539000, 762000

540000, 762000

LISKEEVY

538000, 761000

539000, 761000

540000, 761000

KILGEVRIN

Rialachán 4(1)(b) / Regulation 4(1)(b)

Leathanach 34 de 293
Page 34 of 293

(Co. na Gaillimhe, Co. Mhaigh Eo agus Co. Ros Comáin)
(Co. Galway, Co. Mayo and Co. Roscommon)

LIMISTÉAR FAOI CHAOMHNÚ SPEISIALTA
SPECIAL AREA OF CONSERVATION

LCS Loch Coirib
Lough Corrib SAC

1:5000 O.S. TILE 2605b 34 of 293

SITE CODE
000297

Suirbhéireacht Ordanáis Éireann Ceadúnas Uimhir OSI-NMA-014 © OSi / Rialtas na hÉireann
Ordnance Survey Ireland Licence No. OSI-NMA-014 © Ordnance Survey Ireland / Government of Ireland
Córas Comhordanáidí: Trasteilgean Mercator na hÉireann / Co-ordinate System: Irish Transverse Mercator

0 0.5km

Scála / Scale 1:7,500

Leagan / Version: 3.16

Arna chló an / Printed on: 01/03/2022

538000, 760000

539000, 760000

540000, 760000

LISSALEEN

LEHID

538000, 759000

539000, 759000

540000, 759000

Rialachán 4(1)(b) / Regulation 4(1)(b)

Leathanach 35 de 293
Page 35 of 293

(Co. na Gaillimhe, Co. Mhaigh Eo agus Co. Ros Comáin)
(Co. Galway, Co. Mayo and Co. Roscommon)

LIMISTÉAR FAOI CHAOMHNÚ SPEISIALTA
SPECIAL AREA OF CONSERVATION

Suirbhéireacht Ordanáis Éireann Ceadúnas Uimhir OSI-NMA-014 © OSi / Rialtas na hÉireann
Ordnance Survey Ireland Licence No. OSI-NMA-014 © Ordnance Survey Ireland / Government of Ireland
Córas Comhordanáidí: Trasteilgean Mercator na hÉireann / Co-ordinate System: Irish Transverse Mercator

LCS Loch Coirib
Lough Corrib SAC
1:5000 O.S. TILE 2605d 35 of 293

0 0.5km
Scála / Scale 1:7,500

SITE CODE
000297

Leagan / Version: 3.16

Arna chló an / Printed on: 01/03/2022

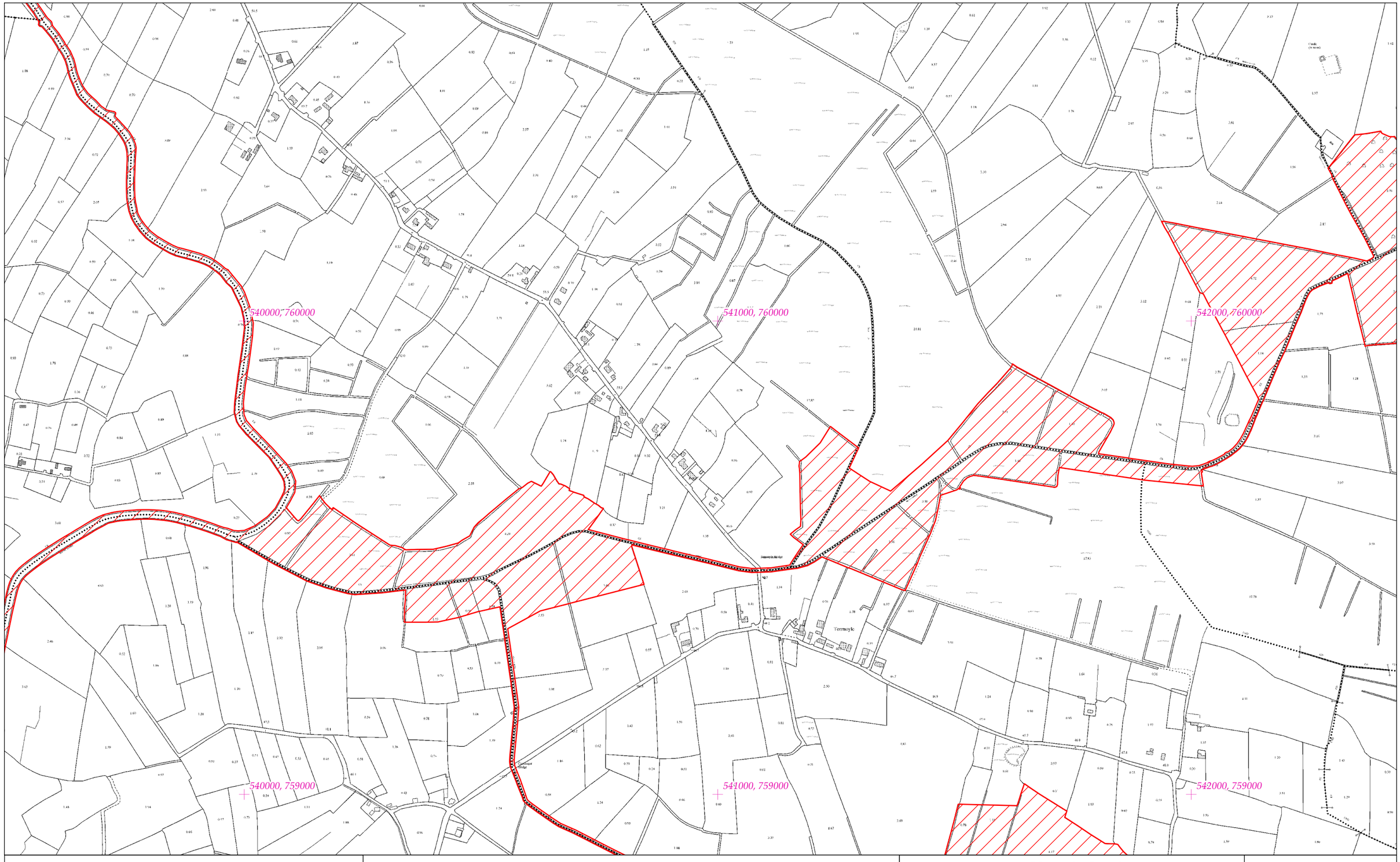

Rialachán 4(1)(b) / Regulation 4(1)(b)

Leathanach 36 de 293
Page 36 of 293

(Co. na Gaillimhe, Co. Mhaigh Eo agus Co. Ros Comáin)
(Co. Galway, Co. Mayo and Co. Roscommon)

LIMISTÉAR FAOI CHAOMHNÚ SPEISIALTA
SPECIAL AREA OF CONSERVATION

Suirbhéireacht Ordanáis Éireann Ceadúnas Uimhir OSI-NMA-014 © OSi / Rialtas na hÉireann
Ordnance Survey Ireland Licence No. OSI-NMA-014 © Ordnance Survey Ireland / Government of Ireland
Córas Comhordanáidí: Trasteilgean Mercator na hÉireann / Co-ordinate System: Irish Transverse Mercator

LCS Loch Coirib
Lough Corrib SAC
1:5000 O.S. TILE 2606c 36 of 293

0 0.5km
Scála / Scale 1:7,500

SITE CODE
000297

Leagan / Version: 3.16

Arna chló an / Printed on: 01/03/2022

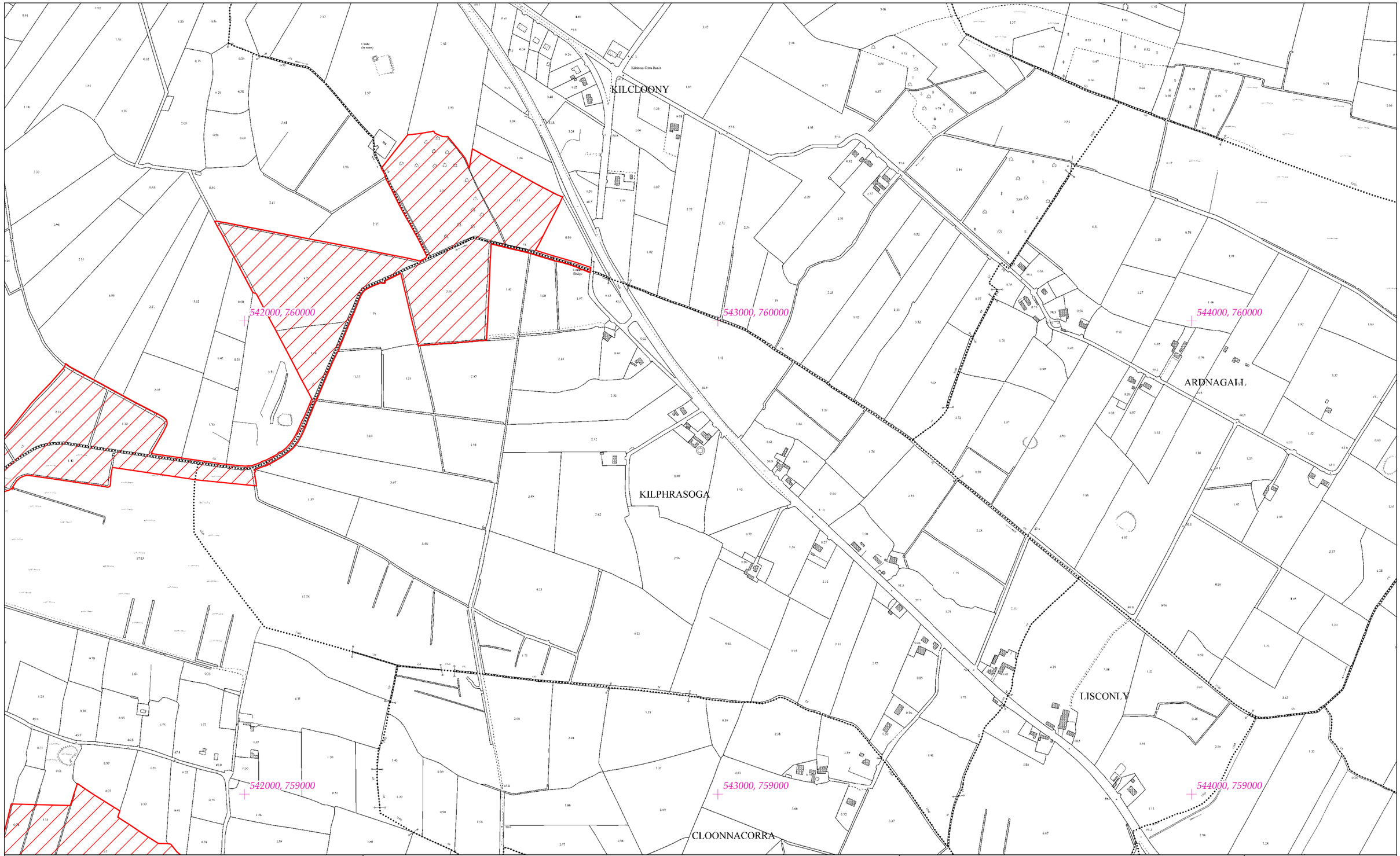

Rialachán 4(1)(b) / Regulation 4(1)(b)

Leathanach 37 de 293
Page 37 of 293

(Co. na Gaillimhe, Co. Mhaigh Eo agus Co. Ros Comáin)
(Co. Galway, Co. Mayo and Co. Roscommon)

LIMISTÉAR FAOI CHAOMHNÚ SPEISIALTA
SPECIAL AREA OF CONSERVATION

LCS Loch Coirib
Lough Corrib SAC
1:5000 O.S. TILE 2606d 37 of 293

SITE CODE
000297

Suirbhéireacht Ordanáis Éireann Ceadúnas Uimhir OSI-NMA-014 © OSi / Rialtas na hÉireann
Ordnance Survey Ireland Licence No. OSI-NMA-014 © Ordnance Survey Ireland / Government of Ireland
Córas Comhordanáidí: Trasteilgean Mercator na hÉireann / Co-ordinate System: Irish Transverse Mercator

0 0.5km

Scála / Scale 1:7,500

Leagan / Version: 3.16

Arna chló an / Printed on: 01/03/2022

552000, 762000

553000, 762000

554000, 762000

552000, 761000

553000, 761000

554000, 761000

ADDERGOOLE MORE

GORTEEN

Rialachán 4(1)(b) / Regulation 4(1)(b)

Leathanach 38 de 293
Page 38 of 293

(Co. na Gaillimhe, Co. Mhaigh Eo agus Co. Ros Comáin)
(Co. Galway, Co. Mayo and Co. Roscommon)

LIMISTÉAR FAOI CHAOMHNÚ SPEISIALTA
SPECIAL AREA OF CONSERVATION

LCS Loch Coirib
Lough Corrib SAC
1:5000 O.S. TILE 2609a 38 of 293

SITE CODE
000297

Suirbhéireacht Ordanáis Éireann Ceadúnas Uimhir OSI-NMA-014 © OSi / Rialtas na hÉireann
Ordnance Survey Ireland Licence No. OSI-NMA-014 © Ordnance Survey Ireland / Government of Ireland
Córas Comhordanáidí: Trasteilgean Mercator na hÉireann / Co-ordinate System: Irish Transverse Mercator

0 0.5km

Scála / Scale 1:7,500

Leagan / Version: 3.16

Arna chló an / Printed on: 01/03/2022

554000, 762000

555000, 762000

556000, 762000

554000, 761000

555000, 761000

556000, 761000

SLIEVE

CLOONMORE

Rialachán 4(1)(b) / Regulation 4(1)(b)

Leathanach 39 de 293
Page 39 of 293

(Co. na Gaillimhe, Co. Mhaigh Eo agus Co. Ros Comáin)
(Co. Galway, Co. Mayo and Co. Roscommon)

LIMISTÉAR FAOI CHAOMHNÚ SPEISIALTA
SPECIAL AREA OF CONSERVATION

LCS Loch Coirib
Lough Corrib SAC
1:5000 O.S. TILE 2609b 39 of 293

SITE CODE
000297

Suirbhéireacht Ordanáis Éireann Ceadúnas Uimhir OSI-NMA-014 © OSi / Rialtas na hÉireann
Ordnance Survey Ireland Licence No. OSI-NMA-014 © Ordnance Survey Ireland / Government of Ireland
Córas Comhordanáidí: Trasteilgean Mercator na hÉireann / Co-ordinate System: Irish Transverse Mercator

0 0.5km

Scála / Scale 1:7,500

Leagan / Version: 3.16

Arna chló an / Printed on: 01/03/2022

556000, 762000

557000, 762000

558000, 762000

556000, 761000

557000, 761000

558000, 761000

CLOONACAT

Rialachán 4(1)(b) / Regulation 4(1)(b)

Leathanach 40 de 293
Page 40 of 293

(Co. na Gaillimhe, Co. Mhaigh Eo agus Co. Ros Comáin)
(Co. Galway, Co. Mayo and Co. Roscommon)

LIMISTÉAR FAOI CHAOMHNÚ SPEISIALTA
SPECIAL AREA OF CONSERVATION

LCS Loch Coirib
Lough Corrib SAC
1:5000 O.S. TILE 2610a 40 of 293

SITE CODE
000297

Suirbhéireacht Ordanáis Éireann Ceadúnas Uimhir OSI-NMA-014 © OSi / Rialtas na hÉireann
Ordnance Survey Ireland Licence No. OSI-NMA-014 © Ordnance Survey Ireland / Government of Ireland
Córas Comhordanáidí: Trasteilgean Mercator na hÉireann / Co-ordinate System: Irish Transverse Mercator

0 0.5km
Scála / Scale 1:7,500

Leagan / Version: 3.16

Arna chló an / Printed on: 01/03/2022

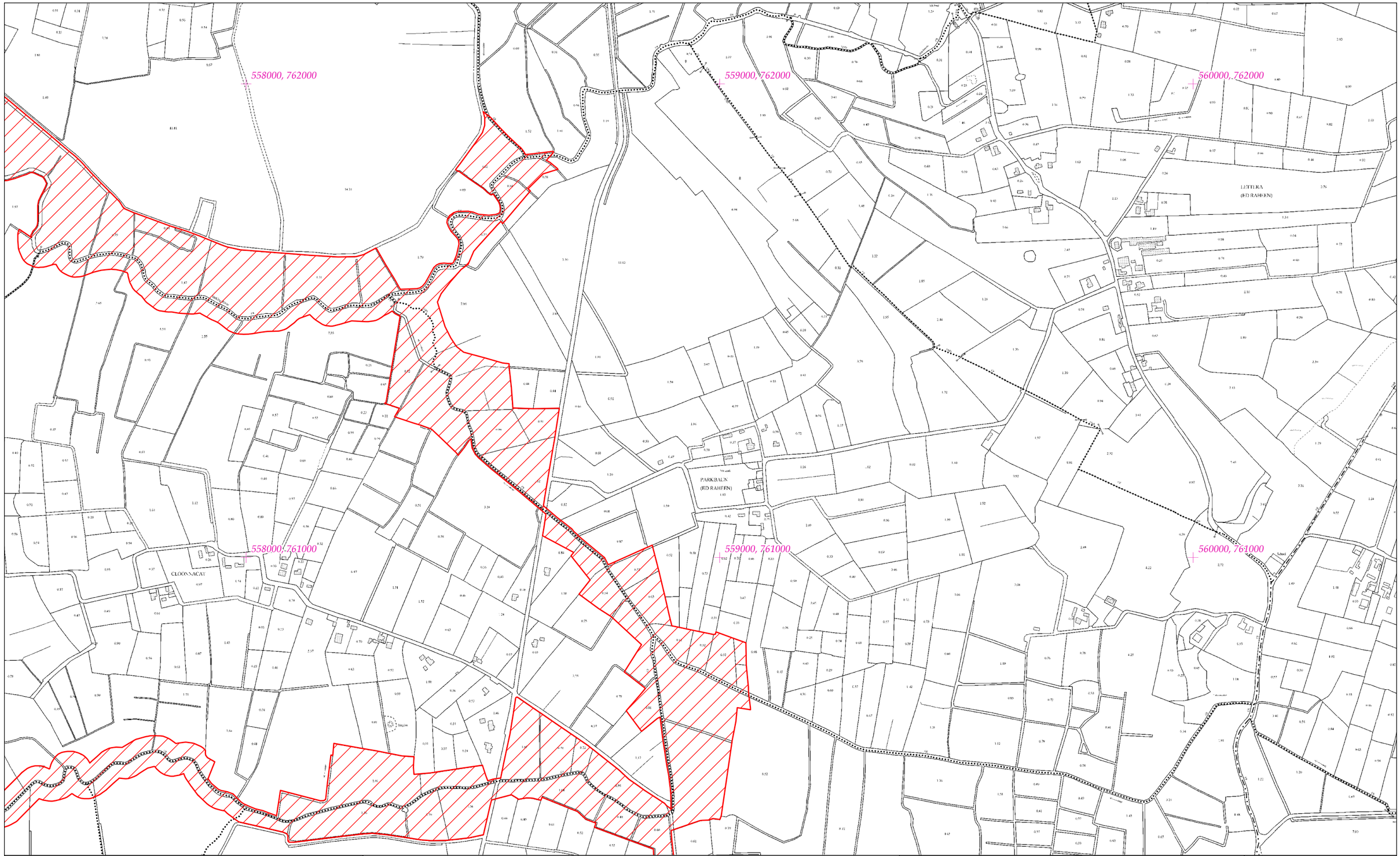

Rialachán 4(1)(b) / Regulation 4(1)(b)

Leathanach 41 de 293
Page 41 of 293

(Co. na Gaillimhe, Co. Mhaigh Eo agus Co. Ros Comáin)
(Co. Galway, Co. Mayo and Co. Roscommon)

LIMISTÉAR FAOI CHAOMHNÚ SPEISIALTA
SPECIAL AREA OF CONSERVATION

LCS Loch Coirib
Lough Corrib SAC
1:5000 O.S. TILE 2610b 41 of 293

SITE CODE
000297

Suirbhéireacht Ordanáis Éireann Ceadúnas Uimhir OSI-NMA-014 © OSi / Rialtas na hÉireann
Ordnance Survey Ireland Licence No. OSI-NMA-014 © Ordnance Survey Ireland / Government of Ireland
Córas Comhordanáidí: Trasteilgean Mercator na hÉireann / Co-ordinate System: Irish Transverse Mercator

0 0.5km
Scála / Scale 1:7,500

Leagan / Version: 3.16

Arna chló an / Printed on: 01/03/2022

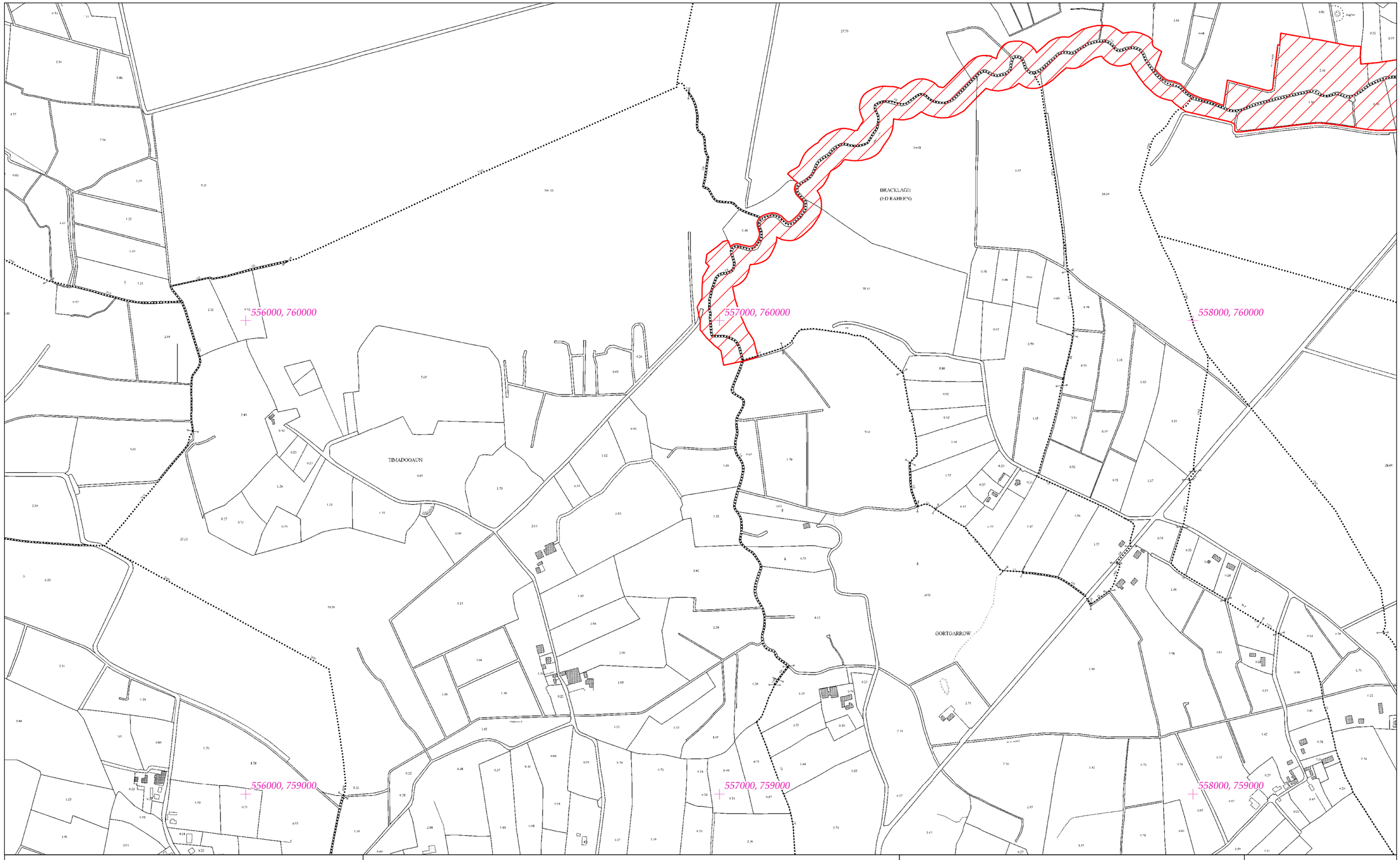

Rialachán 4(1)(b) / Regulation 4(1)(b)

Leathanach 42 de 293
Page 42 of 293

(Co. na Gaillimhe, Co. Mhaigh Eo agus Co. Ros Comáin)
(Co. Galway, Co. Mayo and Co. Roscommon)

LIMISTÉAR FAOI CHAOMHNÚ SPEISIALTA
SPECIAL AREA OF CONSERVATION

Suirbhéireacht Ordanáis Éireann Ceadúnas Uimhir OSI-NMA-014 © OSi / Rialtas na hÉireann
Ordnance Survey Ireland Licence No. OSI-NMA-014 © Ordnance Survey Ireland / Government of Ireland
Córas Comhordanáidí: Trasteilgean Mercator na hÉireann / Co-ordinate System: Irish Transverse Mercator

LCS Loch Coirib
Lough Corrib SAC
1:5000 O.S. TILE 2610c 42 of 293

0 0.5km
Scála / Scale 1:7,500

SITE CODE
000297

Leagan / Version: 3.16

Arna chló an / Printed on: 01/03/2022

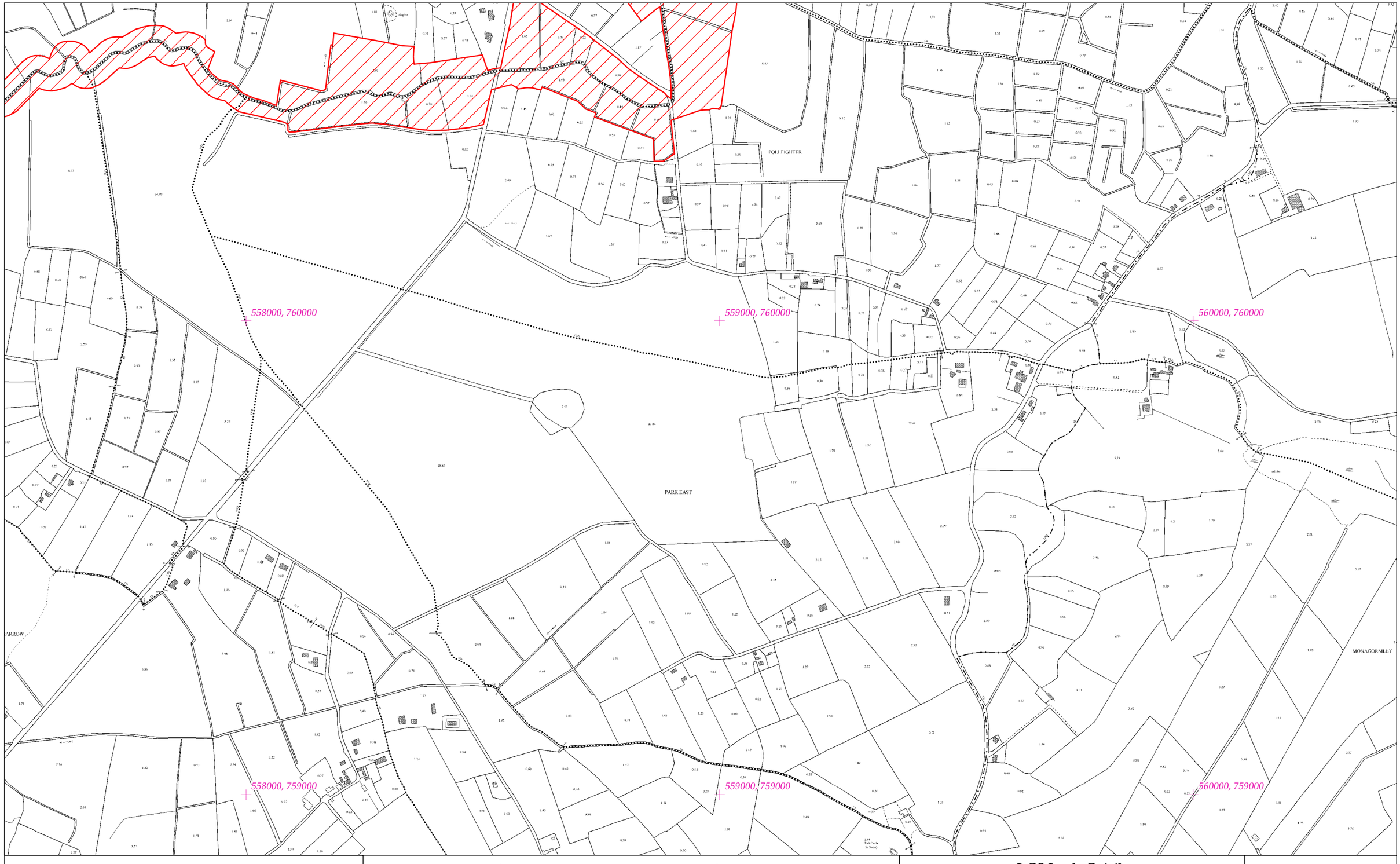

Rialachán 4(1)(b) / Regulation 4(1)(b)

Leathanach 43 de 293
Page 43 of 293

(Co. na Gaillimhe, Co. Mhaigh Eo agus Co. Ros Comáin)
(Co. Galway, Co. Mayo and Co. Roscommon)

LIMISTÉAR FAOI CHAOMHNÚ SPEISIALTA
SPECIAL AREA OF CONSERVATION

Suirbhéireacht Ordanáis Éireann Ceadúnas Uimhir OSI-NMA-014 © OSi / Rialtas na hÉireann
Ordnance Survey Ireland Licence No. OSI-NMA-014 © Ordnance Survey Ireland / Government of Ireland
Córas Comhordanáidí: Trasteilgean Mercator na hÉireann / Co-ordinate System: Irish Transverse Mercator

LCS Loch Coirib
Lough Corrib SAC
1:5000 O.S. TILE 2610d 43 of 293

0 0.5km
Scála / Scale 1:7,500

SITE CODE
000297

Leagan / Version: 3.16

Arna chló an / Printed on: 01/03/2022

538000, 759000

539000, 759000

540000, 759000

538000, 758000

539000, 758000

540000, 758000

FARTAMORE

CLAUREEN

CASTLEGROVE EAST

SYLAUN

Rialachán 4(1)(b) / Regulation 4(1)(b)

Leathanach 44 de 293
Page 44 of 293

(Co. na Gaillimhe, Co. Mhaigh Eo agus Co. Ros Comáin)
(Co. Galway, Co. Mayo and Co. Roscommon)

LIMISTÉAR FAOI CHAOMHNÚ SPEISIALTA
SPECIAL AREA OF CONSERVATION

LCS Loch Coirib
Lough Corrib SAC
1:5000 O.S. TILE 2675b 44 of 293

SITE CODE
000297

Suirbhéireacht Ordanáis Éireann Ceadúnas Uimhir OSI-NMA-014 © OSi / Rialtas na hÉireann
Ordnance Survey Ireland Licence No. OSI-NMA-014 © Ordnance Survey Ireland / Government of Ireland
Córas Comhordanáidí: Trasteilgean Mercator na hÉireann / Co-ordinate System: Irish Transverse Mercator

0 0.5km

Scála / Scale 1:7,500

Leagan / Version: 3.16

Arna chló an / Printed on: 01/03/2022

538000, 757000

539000, 757000

540000, 757000

538000, 756000

539000, 756000

540000, 756000

SYLAUN

Mitten Wood

Old Peat's Burial Ground 1.66

EARTAGAR

CLOONASCRAGH

POLLACORRAGHAN

Rialachán 4(1)(b) / Regulation 4(1)(b)

Leathanach 45 de 293
Page 45 of 293

(Co. na Gaillimhe, Co. Mhaigh Eo agus Co. Ros Comáin)
(Co. Galway, Co. Mayo and Co. Roscommon)

LIMISTÉAR FAOI CHAOMHNÚ SPEISIALTA
SPECIAL AREA OF CONSERVATION

Suirbhéireacht Ordanáis Éireann Ceadúnas Uimhir OSI-NMA-014 © OSi / Rialtas na hÉireann
Ordnance Survey Ireland Licence No. OSI-NMA-014 © Ordnance Survey Ireland / Government of Ireland
Córas Comhordanáidí: Trasteilgean Mercator na hÉireann / Co-ordinate System: Irish Transverse Mercator

LCS Loch Coirib
Lough Corrib SAC
1:5000 O.S. TILE 2675d 45 of 293

0 0.5km
Scála / Scale 1:7,500

SITE CODE
000297

Leagan / Version: 3.16

Arna chló an / Printed on: 01/03/2022

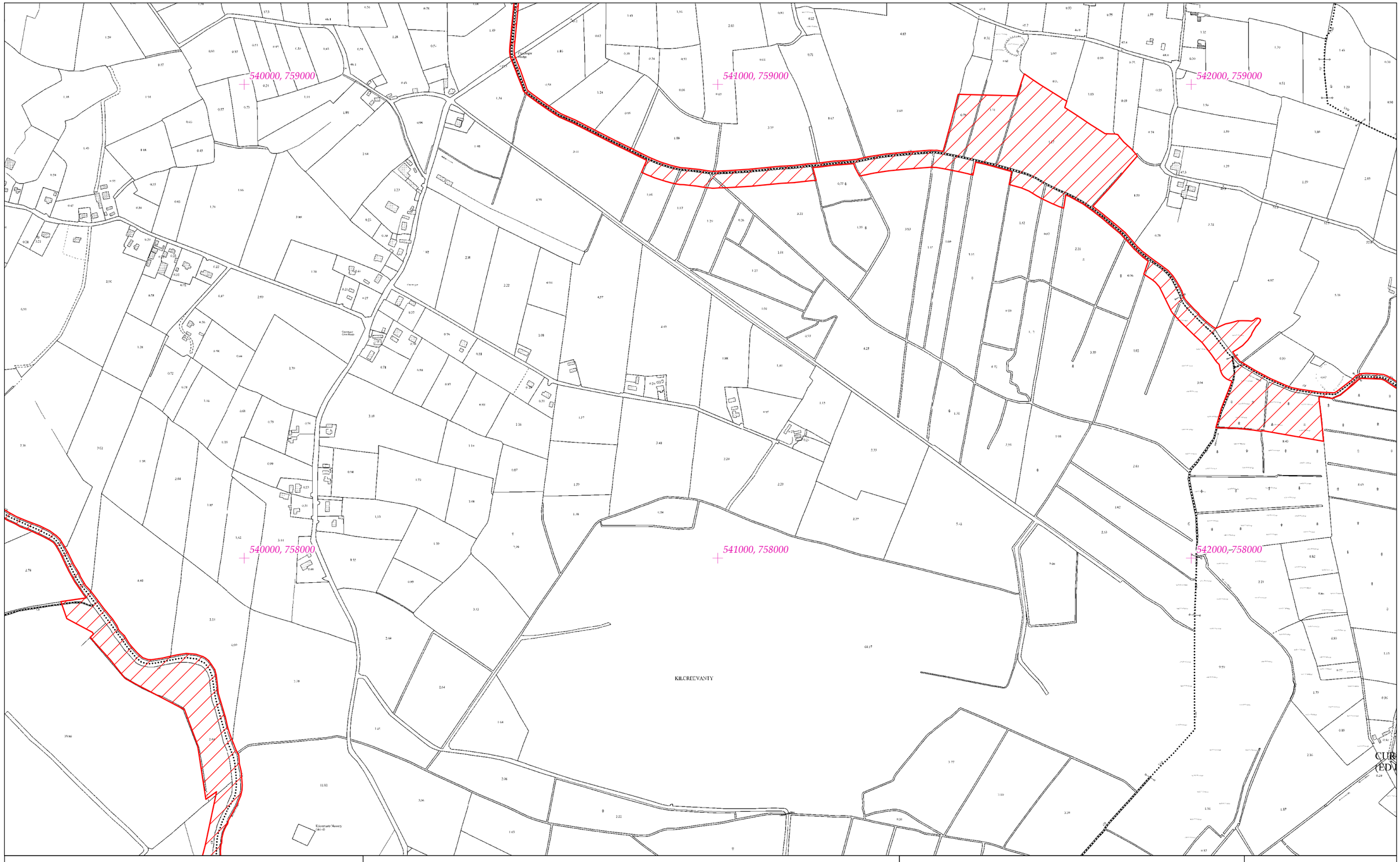

Rialachán 4(1)(b) / Regulation 4(1)(b)

Leathanach 46 de 293
Page 46 of 293

(Co. na Gaillimhe, Co. Mhaigh Eo agus Co. Ros Comáin)
(Co. Galway, Co. Mayo and Co. Roscommon)

LIMISTÉAR FAOI CHAOMHNÚ SPEISIALTA
SPECIAL AREA OF CONSERVATION

LCS Loch Coirib
Lough Corrib SAC
1:5000 O.S. TILE 2676a 46 of 293

SITE CODE
000297

Suirbhéireacht Ordanáis Éireann Ceadúnas Uimhir OSI-NMA-014 © OSi / Rialtas na hÉireann
Ordnance Survey Ireland Licence No. OSI-NMA-014 © Ordnance Survey Ireland / Government of Ireland
Córas Comhordanáidí: Trasteilgean Mercator na hÉireann / Co-ordinate System: Irish Transverse Mercator

0 0.5km
Scála / Scale 1:7,500

Leagan / Version: 3.16

Arna chló an / Printed on: 01/03/2022

542000, 759000
543000, 759000
544000, 759000
CLOONNACORRA
CLOONMOYLE
LENAMO
542000, 758000
543000, 758000
544000, 758000
CASTLETOWN
MEELICK WEST
CURRAGHAUN
(ED KILLEEN)

Rialachán 4(1)(b) / Regulation 4(1)(b)

Leathanach 47 de 293
Page 47 of 293

(Co. na Gaillimhe, Co. Mhaigh Eo agus Co. Ros Comáin)
(Co. Galway, Co. Mayo and Co. Roscommon)

LIMISTÉAR FAOI CHAOMHNÚ SPEISIALTA
SPECIAL AREA OF CONSERVATION

Suirbhéireacht Ordanáis Éireann Ceadúnas Uimhir OSI-NMA-014 © OSi / Rialtas na hÉireann
Ordnance Survey Ireland Licence No. OSI-NMA-014 © Ordnance Survey Ireland / Government of Ireland
Córas Comhordanáidí: Trasteilgean Mercator na hÉireann / Co-ordinate System: Irish Transverse Mercator

LCS Loch Coirib
Lough Corrib SAC
1:5000 O.S. TILE 2676b 47 of 293

0 0.5km
Scála / Scale 1:7,500

SITE CODE
000297

Leagan / Version: 3.16

Arna chló an / Printed on: 01/03/2022

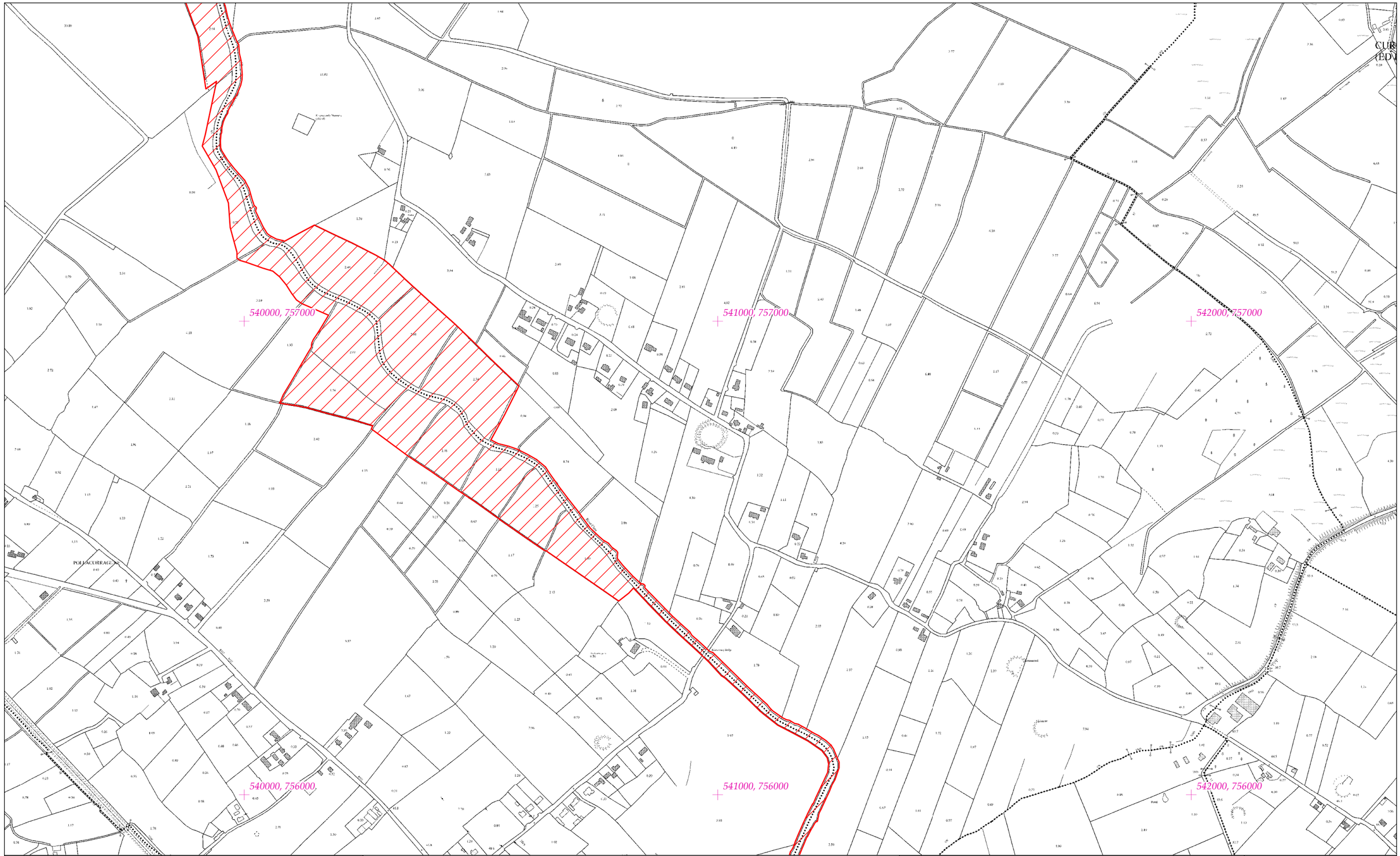

Rialachán 4(1)(b) / Regulation 4(1)(b)

Leathanach 48 de 293
Page 48 of 293

(Co. na Gaillimhe, Co. Mhaigh Eo agus Co. Ros Comáin)
(Co. Galway, Co. Mayo and Co. Roscommon)

LIMISTÉAR FAOI CHAOMHNÚ SPEISIALTA
SPECIAL AREA OF CONSERVATION

Suirbhéireacht Ordanáis Éireann Ceadúnas Uimhir OSI-NMA-014 © OSi / Rialtas na hÉireann
Ordnance Survey Ireland Licence No. OSI-NMA-014 © Ordnance Survey Ireland / Government of Ireland
Córas Comhordanáidí: Trasteilgean Mercator na hÉireann / Co-ordinate System: Irish Transverse Mercator

LCS Loch Coirib
Lough Corrib SAC
1:5000 O.S. TILE 2676c 48 of 293

0 0.5km
Scála / Scale 1:7,500

SITE CODE
000297

Leagan / Version: 3.16

Arna chló an / Printed on: 01/03/2022

544000, 759000
545000, 759000
546000, 759000
LENAMORE
CLOONMOYLE
POLLEENS
KILLEENAN MORE
Mast
CASTLETOWN
544000, 758000
545000, 758000
TULLYBEG NORTH
KILLEEN
546000, 758000
TULLYBEG SOUTH
DRINAUN

Rialachán 4(1)(b) / Regulation 4(1)(b)

Leathanach 49 de 293
Page 49 of 293

(Co. na Gaillimhe, Co. Mhaigh Eo agus Co. Ros Comáin)
(Co. Galway, Co. Mayo and Co. Roscommon)

LIMISTÉAR FAOI CHAOMHNÚ SPEISIALTA
SPECIAL AREA OF CONSERVATION

LCS Loch Coirib
Lough Corrib SAC
1:5000 O.S. TILE 2677a 49 of 293

SITE CODE
000297

Suirbhéireacht Ordanáis Éireann Ceadúnas Uimhir OSI-NMA-014 © OSi / Rialtas na hÉireann
Ordnance Survey Ireland Licence No. OSI-NMA-014 © Ordnance Survey Ireland / Government of Ireland
Córas Comhordanáidí: Trasteilgean Mercator na hÉireann / Co-ordinate System: Irish Transverse Mercator

0 0.5km
Scála / Scale 1:7,500

Leagan / Version: 3.16

Arna chló an / Printed on: 01/03/2022

556000, 757000

557000, 757000

558000, 757000

CLONBERN

CLONBERN

CAPPANTRUIHAUN

556000, 756000

557000, 756000

558000, 756000

Rialachán 4(1)(b) / Regulation 4(1)(b)

Leathanach 50 de 293
Page 50 of 293

(Co. na Gaillimhe, Co. Mhaigh Eo agus Co. Ros Comáin)
(Co. Galway, Co. Mayo and Co. Roscommon)

LIMISTÉAR FAOI CHAOMHNÚ SPEISIALTA
SPECIAL AREA OF CONSERVATION

LCS Loch Coirib
Lough Corrib SAC
1:5000 O.S. TILE 2680c 50 of 293

SITE CODE
000297

Suirbhéireacht Ordanáis Éireann Ceadúnas Uimhir OSI-NMA-014 © OSi / Rialtas na hÉireann
Ordnance Survey Ireland Licence No. OSI-NMA-014 © Ordnance Survey Ireland / Government of Ireland
Córas Comhordanáidí: Trasteilgean Mercator na hÉireann / Co-ordinate System: Irish Transverse Mercator

0 0.5km

Scála / Scale 1:7,500

Leagan / Version: 3.16

Arna chló an / Printed on: 01/03/2022

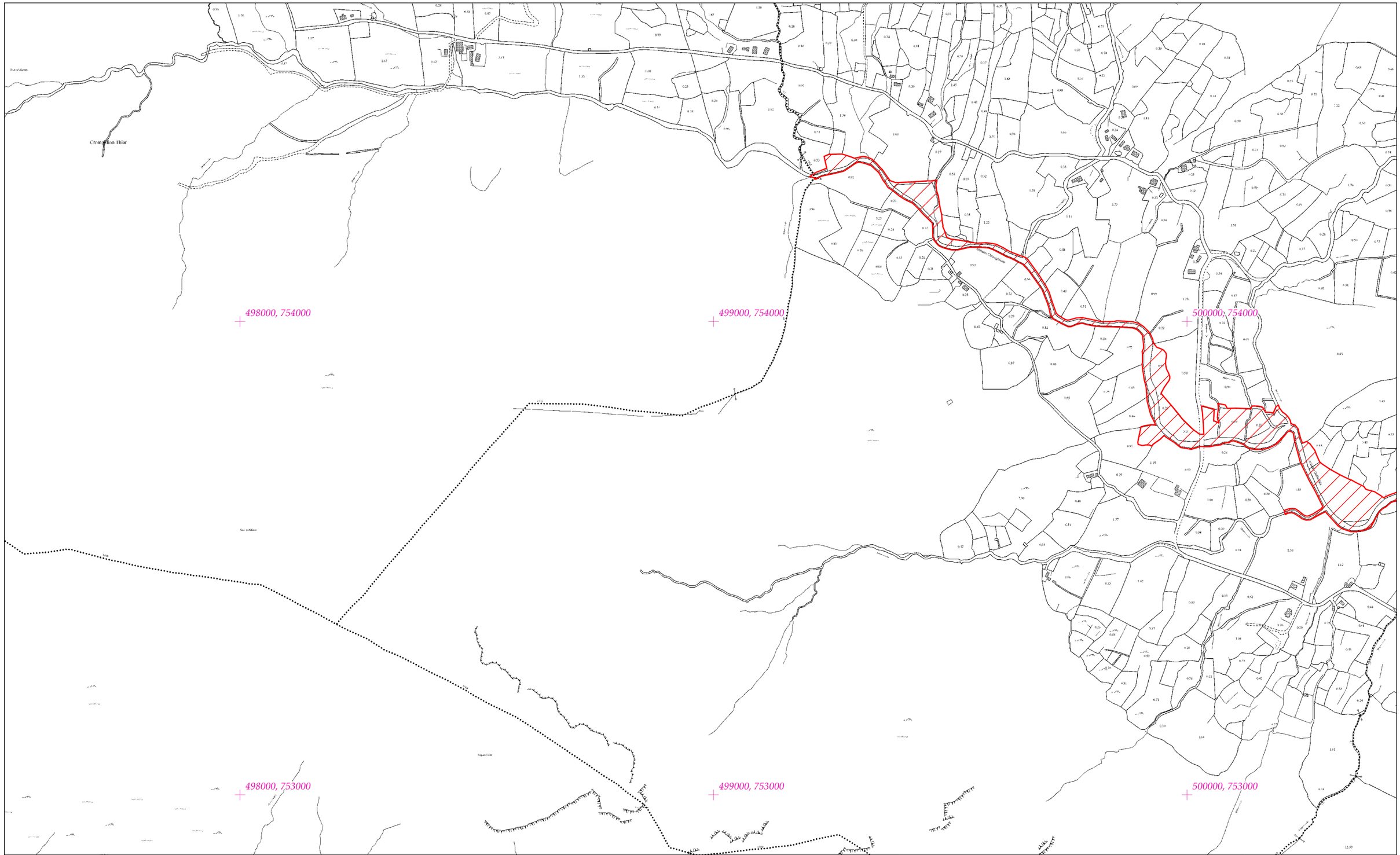

LIMISTÉAR FAOI CHAOMHNÚ SPEISIALTA
SPECIAL AREA OF CONSERVATION

LCS Loch Coirib
Lough Corrib SAC
1:5000 O.S. TILE 2734d 51 of 293

SITE CODE
000297

Rialachán 4(1)(b) / Regulation 4(1)(b)

Leathanach 51 de 293
Page 51 of 293

(Co. na Gaillimhe, Co. Mhaigh Eo agus Co. Ros Comáin)
(Co. Galway, Co. Mayo and Co. Roscommon)

Suirbhéireacht Ordanáis Éireann Ceadúnas Uimhir OSI-NMA-014 © OSi / Rialtas na hÉireann
Ordnance Survey Ireland Licence No. OSI-NMA-014 © Ordnance Survey Ireland / Government of Ireland
Córas Comhordanáidí: Trasteilgean Mercator na hÉireann / Co-ordinate System: Irish Transverse Mercator

0 0.5km
Scála / Scale 1:7,500

Leagan / Version: 3.16

Arna chló an / Printed on: 01/03/2022

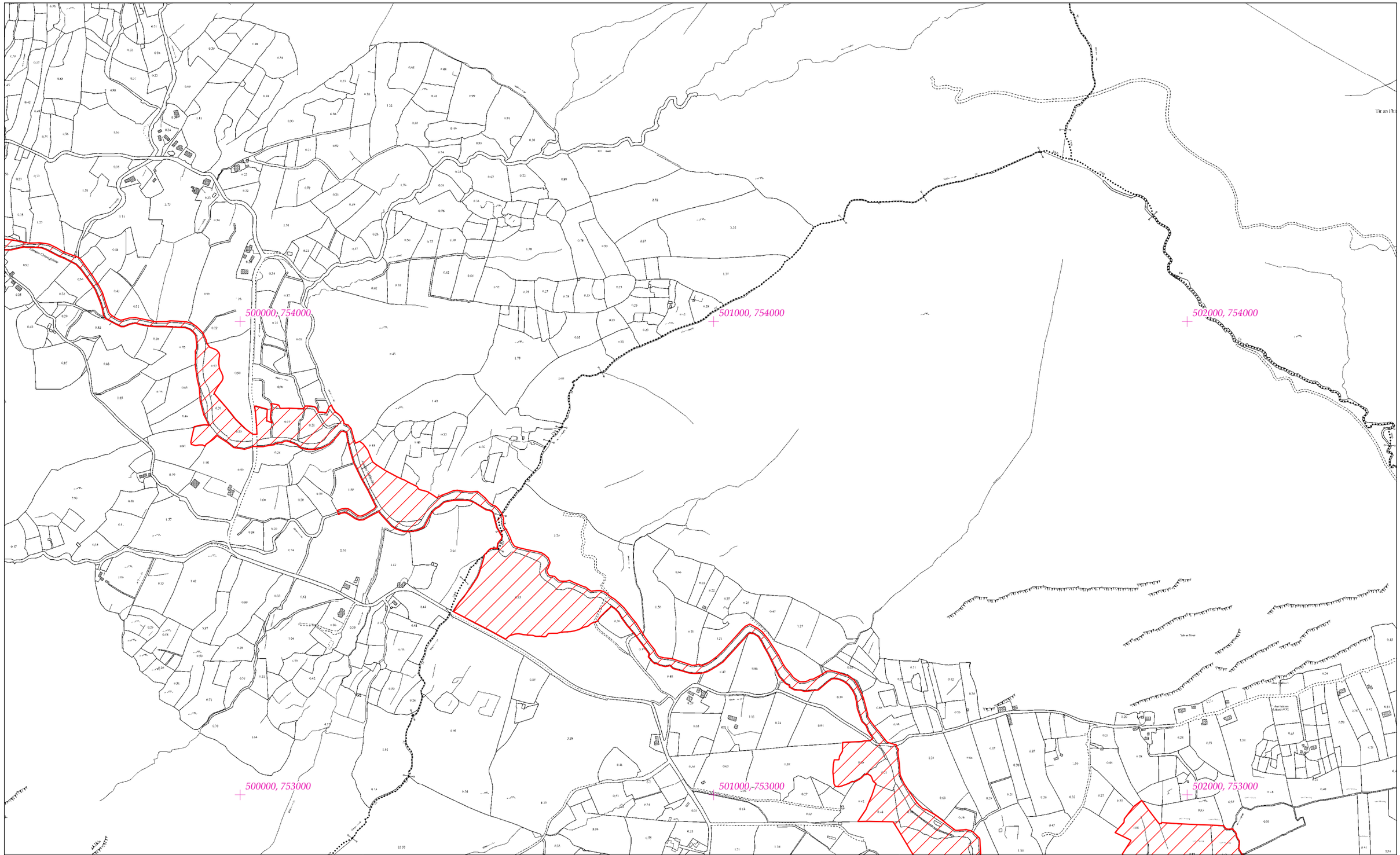

Rialachán 4(1)(b) / Regulation 4(1)(b)

Leathanach 52 de 293
Page 52 of 293

(Co. na Gaillimhe, Co. Mhaigh Eo agus Co. Ros Comáin)
(Co. Galway, Co. Mayo and Co. Roscommon)

LIMISTÉAR FAOI CHAOMHNÚ SPEISIALTA
SPECIAL AREA OF CONSERVATION

LCS Loch Coirib
Lough Corrib SAC
1:5000 O.S. TILE 2735c 52 of 293

SITE CODE
000297

Suirbhéireacht Ordanáis Éireann Ceadúnas Uimhir OSI-NMA-014 © OSi / Rialtas na hÉireann
Ordnance Survey Ireland Licence No. OSI-NMA-014 © Ordnance Survey Ireland / Government of Ireland
Córas Comhordanáidí: Trasteilgean Mercator na hÉireann / Co-ordinate System: Irish Transverse Mercator

0 0.5km
Scála / Scale 1:7,500

Leagan / Version: 3.16

Arna chló an / Printed on: 01/03/2022

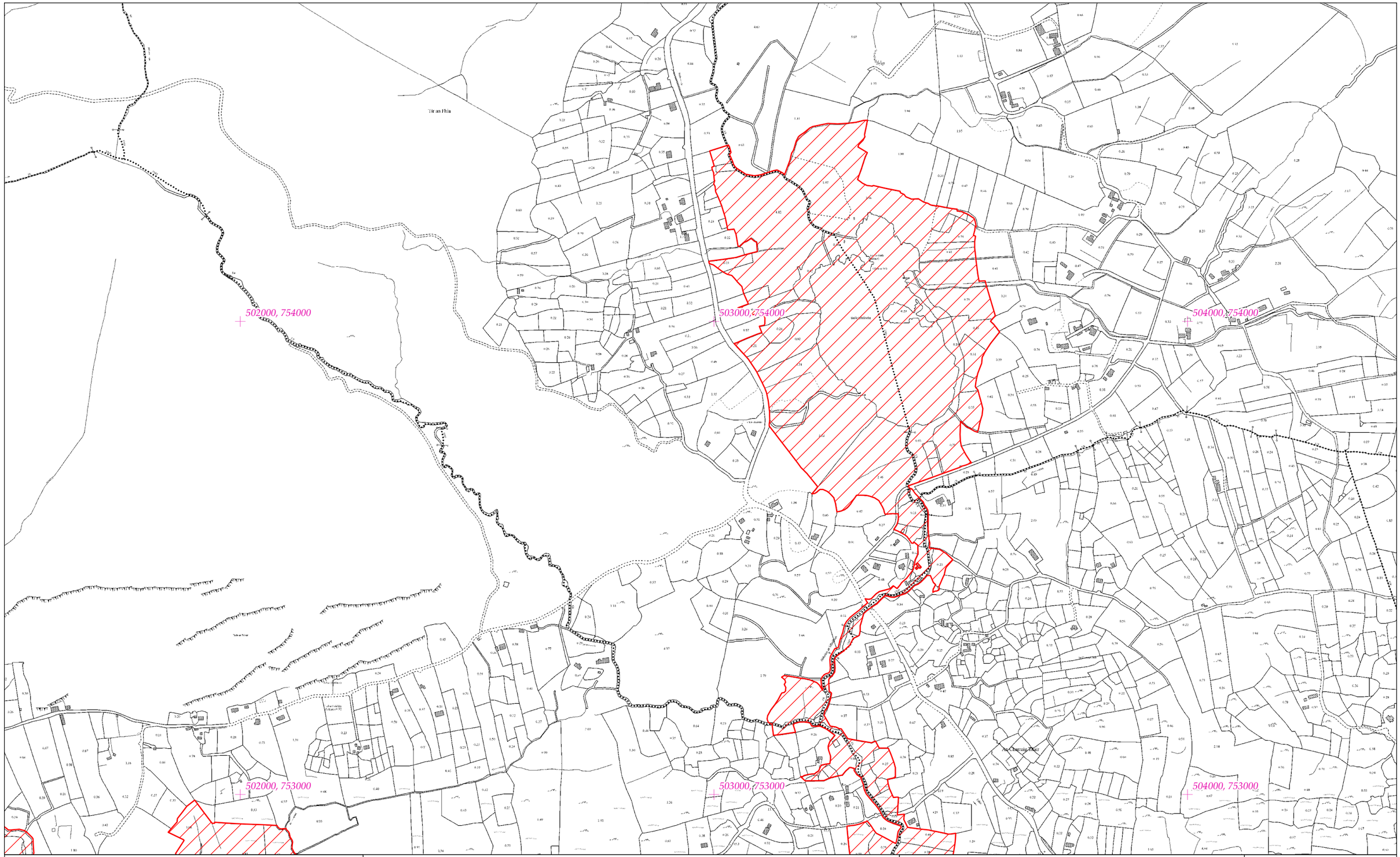

LIMISTÉAR FAOI CHAOMHNÚ SPEISIALTA
SPECIAL AREA OF CONSERVATION

LCS Loch Coirib
Lough Corrib SAC
1:5000 O.S. TILE 2735d 53 of 293

SITE CODE
000297

Rialachán 4(1)(b) / Regulation 4(1)(b)

Leathanach 53 de 293
Page 53 of 293

(Co. na Gaillimhe, Co. Mhaigh Eo agus Co. Ros Comáin)
(Co. Galway, Co. Mayo and Co. Roscommon)

Suirbhéireacht Ordanáis Éireann Ceadúnas Uimhir OSI-NMA-014 © OSi / Rialtas na hÉireann
Ordnance Survey Ireland Licence No. OSI-NMA-014 © Ordnance Survey Ireland / Government of Ireland
Córas Comhordanáidí: Trasteilgean Mercator na hÉireann / Co-ordinate System: Irish Transverse Mercator

0 0.5km
Scála / Scale 1:7,500

Leagan / Version: 3.16

Arna chló an / Printed on: 01/03/2022

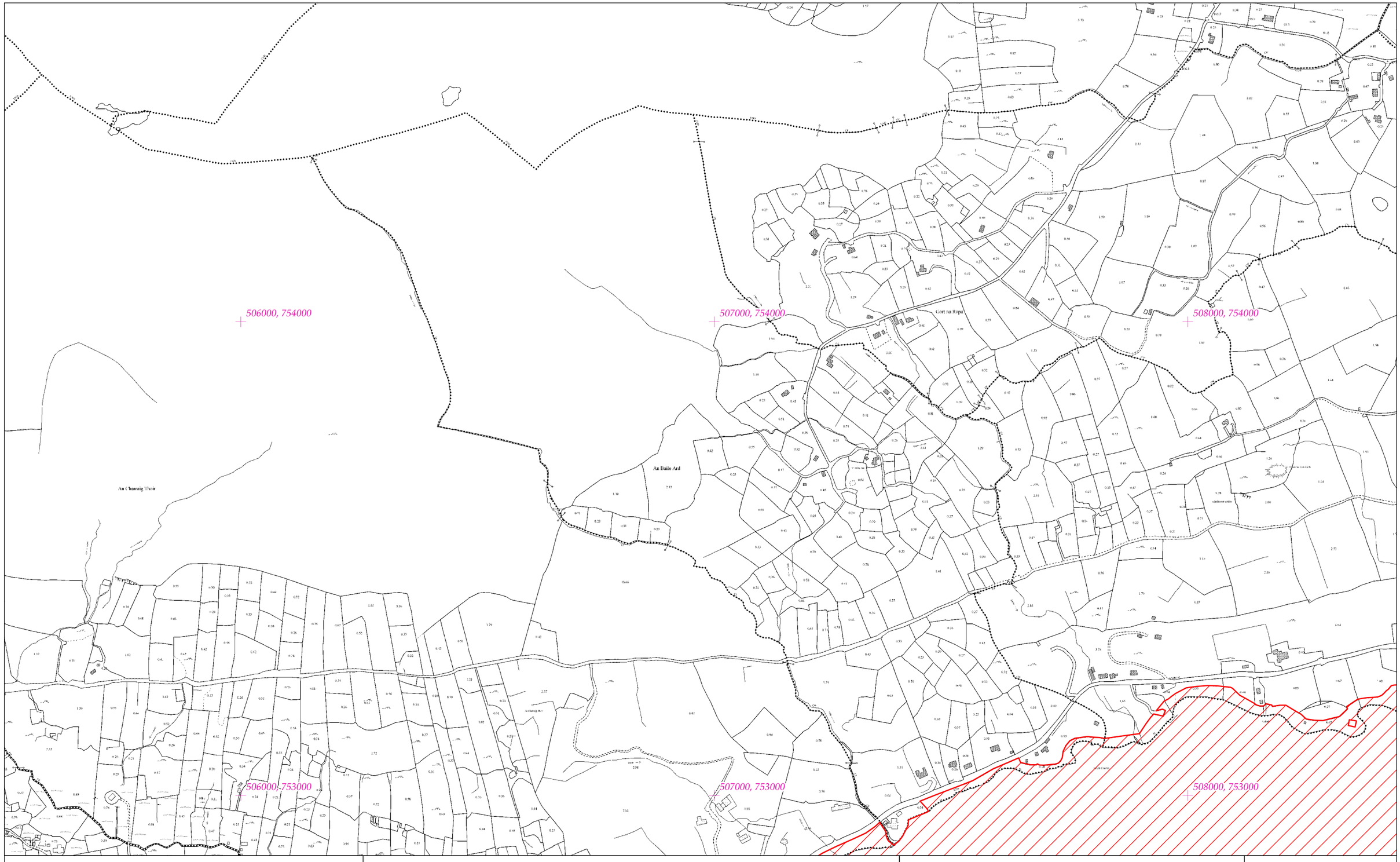

Rialachán 4(1)(b) / Regulation 4(1)(b)

Leathanach 54 de 293
Page 54 of 293

(Co. na Gaillimhe, Co. Mhaigh Eo agus Co. Ros Comáin)
(Co. Galway, Co. Mayo and Co. Roscommon)

LIMISTÉAR FAOI CHAOMHNÚ SPEISIALTA
SPECIAL AREA OF CONSERVATION

Suirbhéireacht Ordanáis Éireann Ceadúnas Uimhir OSI-NMA-014 © OSi / Rialtas na hÉireann
Ordnance Survey Ireland Licence No. OSI-NMA-014 © Ordnance Survey Ireland / Government of Ireland
Córas Comhordanáidí: Trasteilgean Mercator na hÉireann / Co-ordinate System: Irish Transverse Mercator

LCS Loch Coirib
Lough Corrib SAC
1:5000 O.S. TILE 2736d 54 of 293

0 0.5km
Scála / Scale 1:7,500

SITE CODE
000297

Leagan / Version: 3.16

Arna chló an / Printed on: 01/03/2022

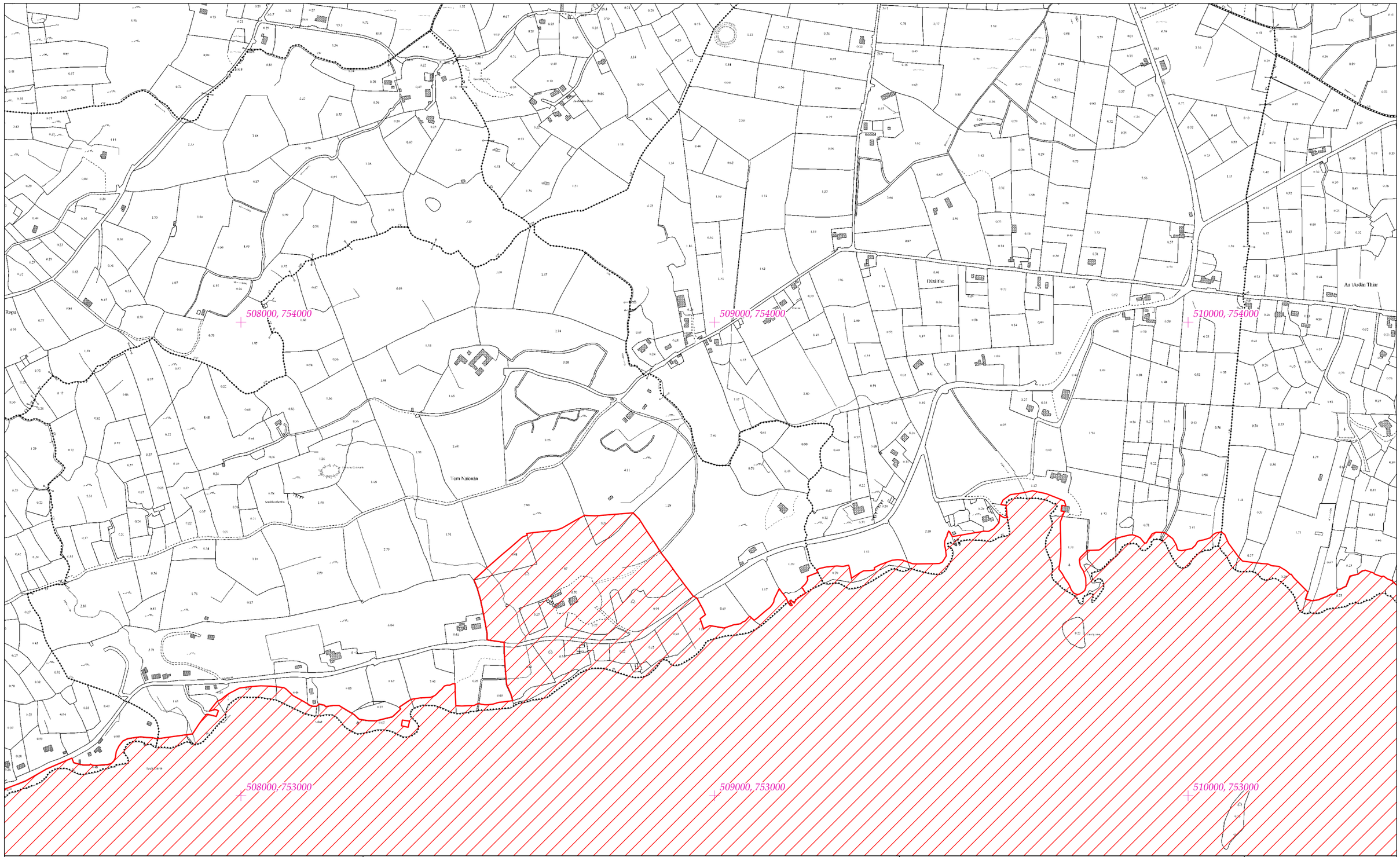

LIMISTÉAR FAOI CHAOMHNÚ SPEISIALTA
SPECIAL AREA OF CONSERVATION

LCS Loch Coirib
Lough Corrib SAC
1:5000 O.S. TILE 2737c 55 of 293

SITE CODE
000297

Rialachán 4(1)(b) / Regulation 4(1)(b)

Leathanach 55 de 293
Page 55 of 293

(Co. na Gaillimhe, Co. Mhaigh Eo agus Co. Ros Comáin)
(Co. Galway, Co. Mayo and Co. Roscommon)

Suirbhéireacht Ordanáis Éireann Ceadúnas Uimhir OSI-NMA-014 © OSi / Rialtas na hÉireann
Ordnance Survey Ireland Licence No. OSI-NMA-014 © Ordnance Survey Ireland / Government of Ireland
Córas Comhordanáidí: Trasteilgean Mercator na hÉireann / Co-ordinate System: Irish Transverse Mercator

0 0.5km

Scála / Scale 1:7,500

Leagan / Version: 3.16

Arna chló an / Printed on: 01/03/2022

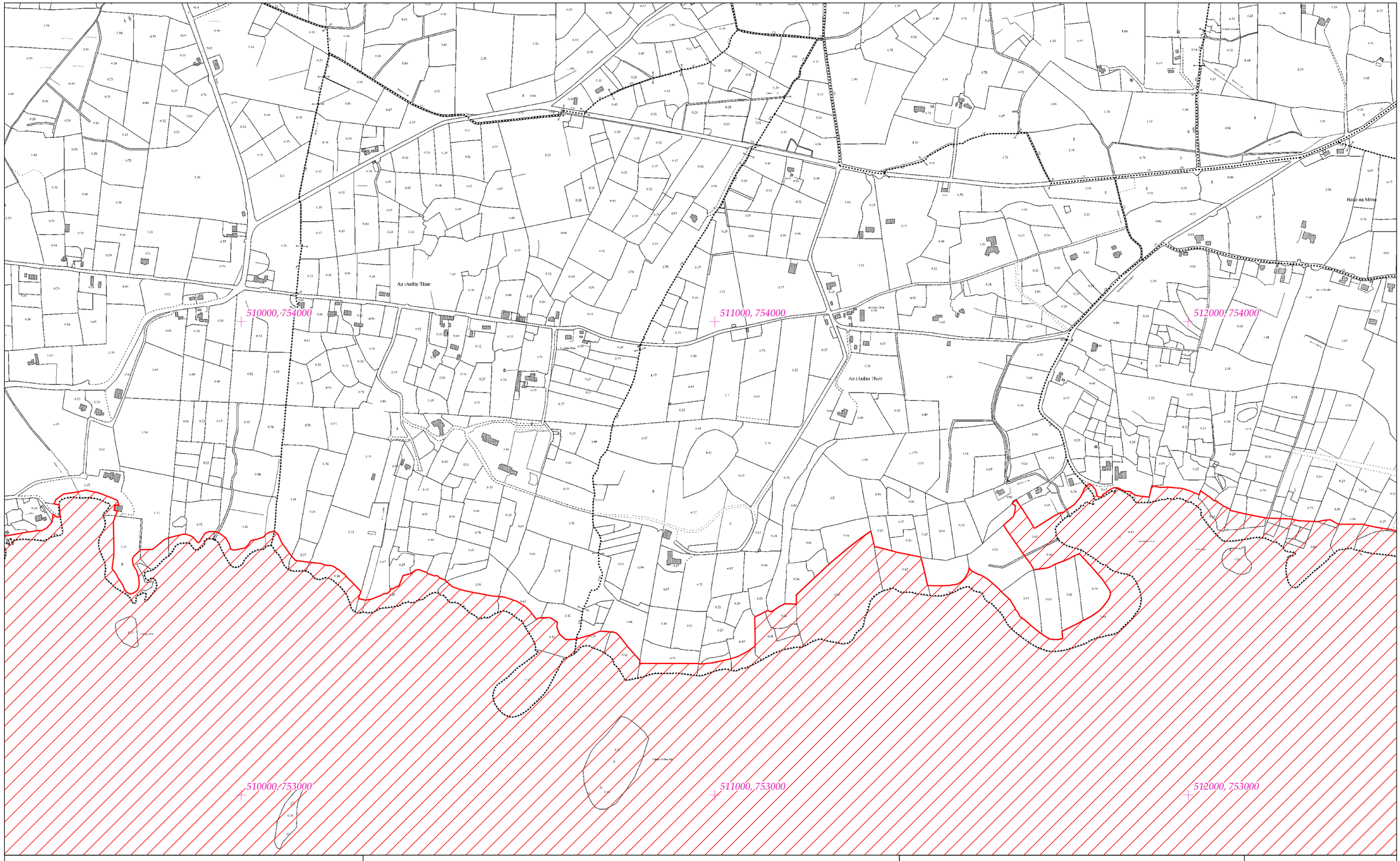

Rialachán 4(1)(b) / Regulation 4(1)(b)

Leathanach 56 de 293
Page 56 of 293

(Co. na Gaillimhe, Co. Mhaigh Eo agus Co. Ros Comáin)
(Co. Galway, Co. Mayo and Co. Roscommon)

LIMISTÉAR FAOI CHAOMHNÚ SPEISIALTA
SPECIAL AREA OF CONSERVATION

Suirbhéireacht Ordanáis Éireann Ceadúnas Uimhir OSI-NMA-014 © OSi / Rialtas na hÉireann
Ordnance Survey Ireland Licence No. OSI-NMA-014 © Ordnance Survey Ireland / Government of Ireland
Córas Comhordanáidí: Trasteilgean Mercator na hÉireann / Co-ordinate System: Irish Transverse Mercator

LCS Loch Coirib
Lough Corrib SAC
1:5000 O.S. TILE 2737d 56 of 293

0 0.5km
Scála / Scale 1:7,500

SITE CODE
000297

Leagan / Version: 3.16

Arna chló an / Printed on: 01/03/2022

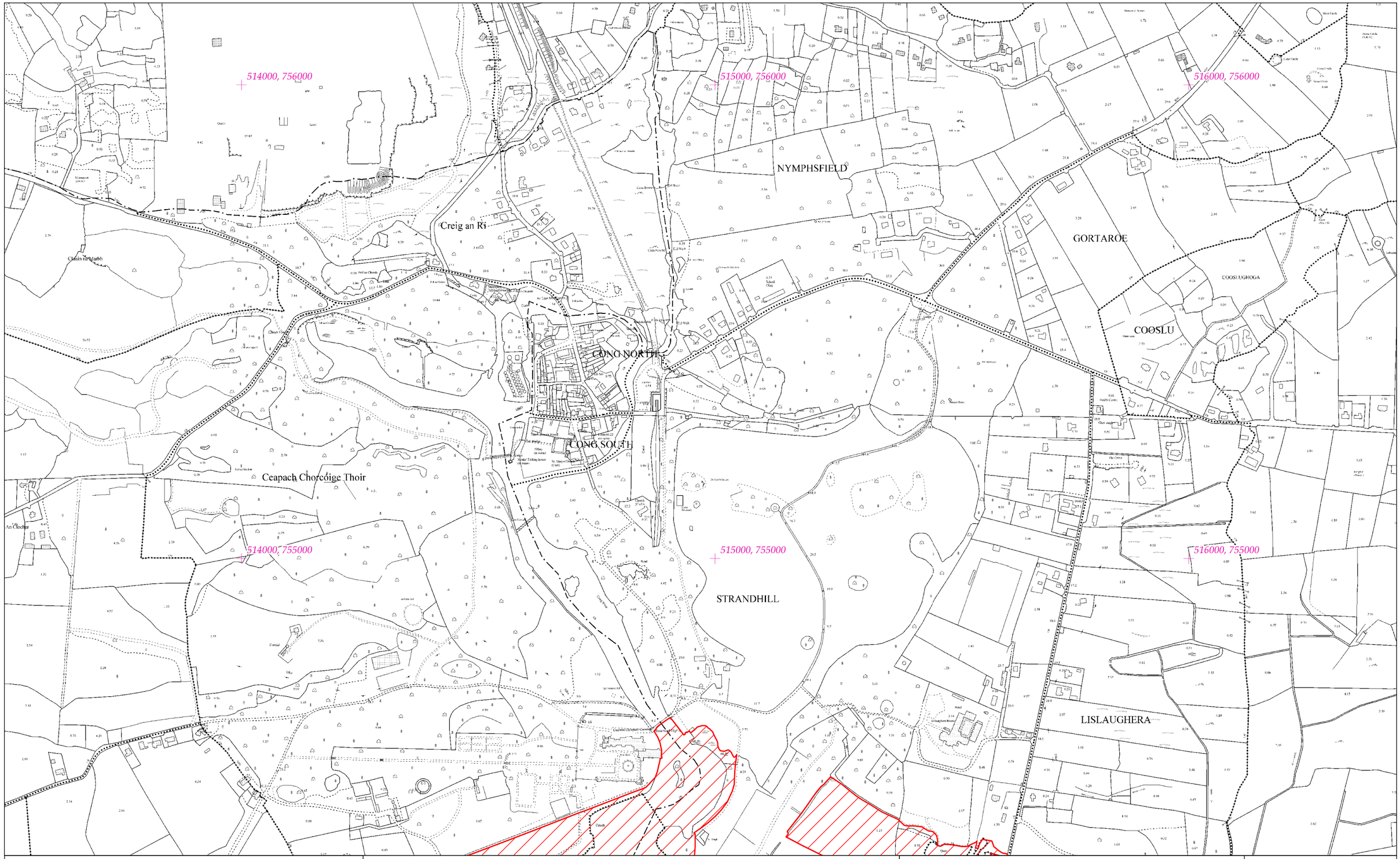

Rialachán 4(1)(b) / Regulation 4(1)(b)

Leathanach 57 de 293
Page 57 of 293

(Co. na Gaillimhe, Co. Mhaigh Eo agus Co. Ros Comáin)
(Co. Galway, Co. Mayo and Co. Roscommon)

LIMISTÉAR FAOI CHAOMHNÚ SPEISIALTA
SPECIAL AREA OF CONSERVATION

LCS Loch Coirib
Lough Corrib SAC
1:5000 O.S. TILE 2738b 57 of 293

SITE CODE
000297

Suirbhéireacht Ordanáis Éireann Ceadúnas Uimhir OSI-NMA-014 © OSi / Rialtas na hÉireann
Ordnance Survey Ireland Licence No. OSI-NMA-014 © Ordnance Survey Ireland / Government of Ireland
Córas Comhordanáidí: Trasteilgean Mercator na hÉireann / Co-ordinate System: Irish Transverse Mercator

0 0.5km
Scála / Scale 1:7,500

Leagan / Version: 3.16

Arna chló an / Printed on: 01/03/2022

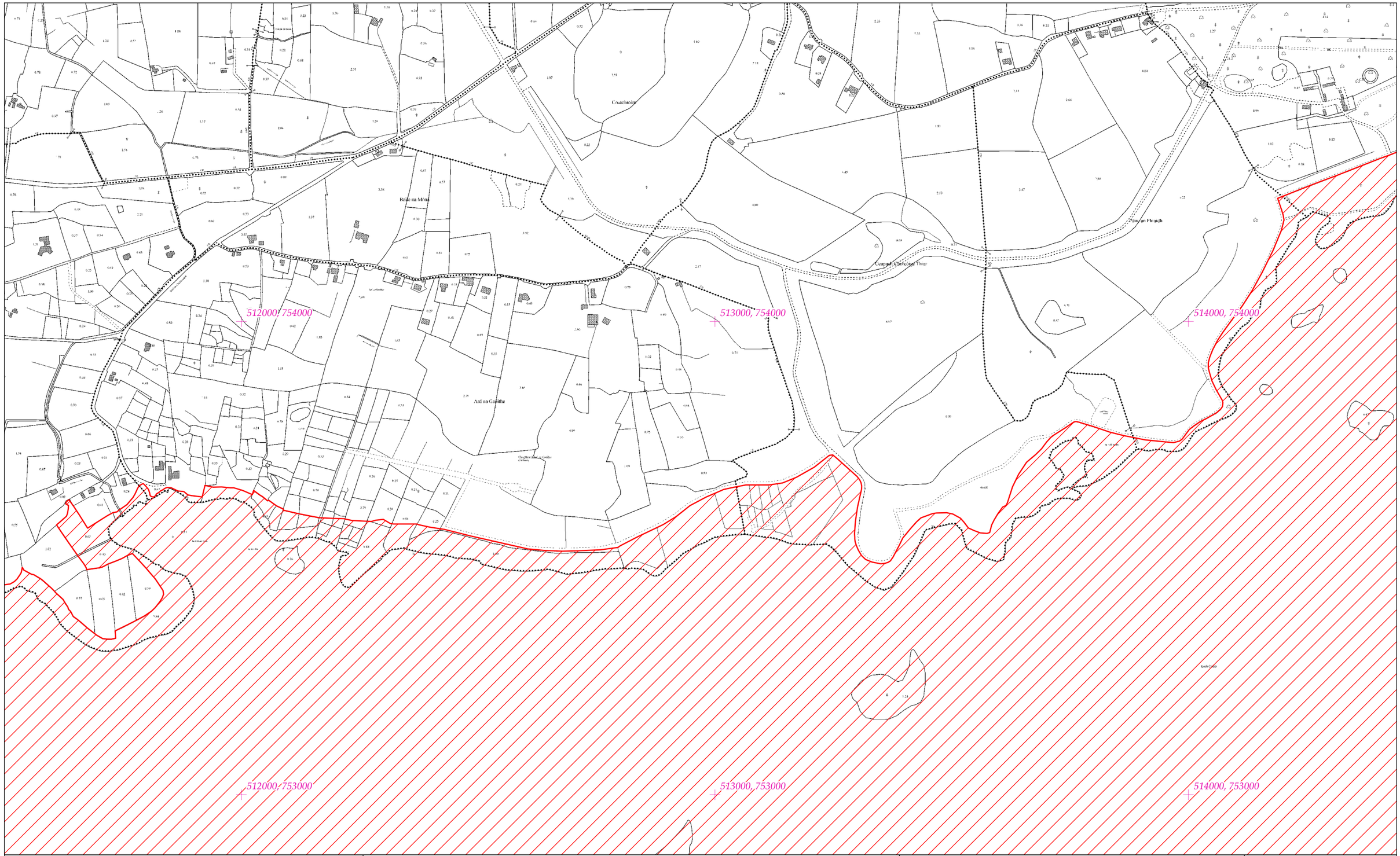

Rialachán 4(1)(b) / Regulation 4(1)(b)

Leathanach 58 de 293
Page 58 of 293

(Co. na Gaillimhe, Co. Mhaigh Eo agus Co. Ros Comáin)
(Co. Galway, Co. Mayo and Co. Roscommon)

LIMISTÉAR FAOI CHAOMHNÚ SPEISIALTA
SPECIAL AREA OF CONSERVATION

Suirbhéireacht Ordanáis Éireann Ceadúnas Uimhir OSI-NMA-014 © OSi / Rialtas na hÉireann
Ordnance Survey Ireland Licence No. OSI-NMA-014 © Ordnance Survey Ireland / Government of Ireland
Córas Comhordanáidí: Trasteilgean Mercator na hÉireann / Co-ordinate System: Irish Transverse Mercator

LCS Loch Coirib
Lough Corrib SAC
1:5000 O.S. TILE 2738c 58 of 293

0 0.5km
Scála / Scale 1:7,500

SITE CODE
000297

Leagan / Version: 3.16

Arna chló an / Printed on: 01/03/2022

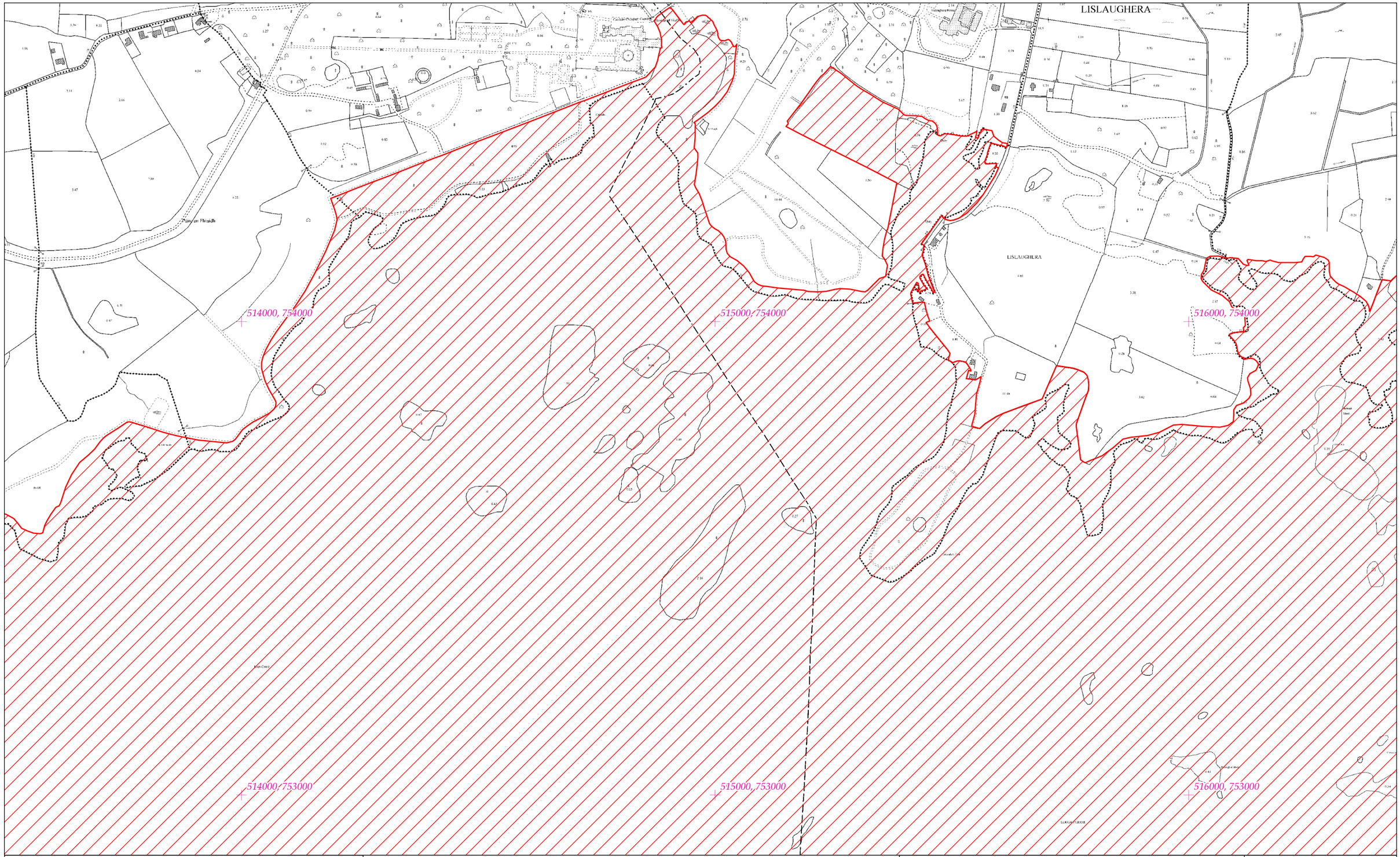

LIMISTÉAR FAOI CHAOMHNÚ SPEISIALTA
SPECIAL AREA OF CONSERVATION

LCS Loch Coirib
Lough Corrib SAC
1:5000 O.S. TILE 2738d 59 of 293

SITE CODE
000297

Rialachán 4(1)(b) / Regulation 4(1)(b)

Leathanach 59 de 293
Page 59 of 293

(Co. na Gaillimhe, Co. Mhaigh Eo agus Co. Ros Comáin)
(Co. Galway, Co. Mayo and Co. Roscommon)

Suirbhéireacht Ordanáis Éireann Ceadúnas Uimhir OSI-NMA-014 © OSi / Rialtas na hÉireann
Ordnance Survey Ireland Licence No. OSI-NMA-014 © Ordnance Survey Ireland / Government of Ireland
Córas Comhordanáidí: Trasteilgean Mercator na hÉireann / Co-ordinate System: Irish Transverse Mercator

0 0.5km
Scála / Scale 1:7,500

Leagan / Version: 3.16

Arna chló an / Printed on: 01/03/2022

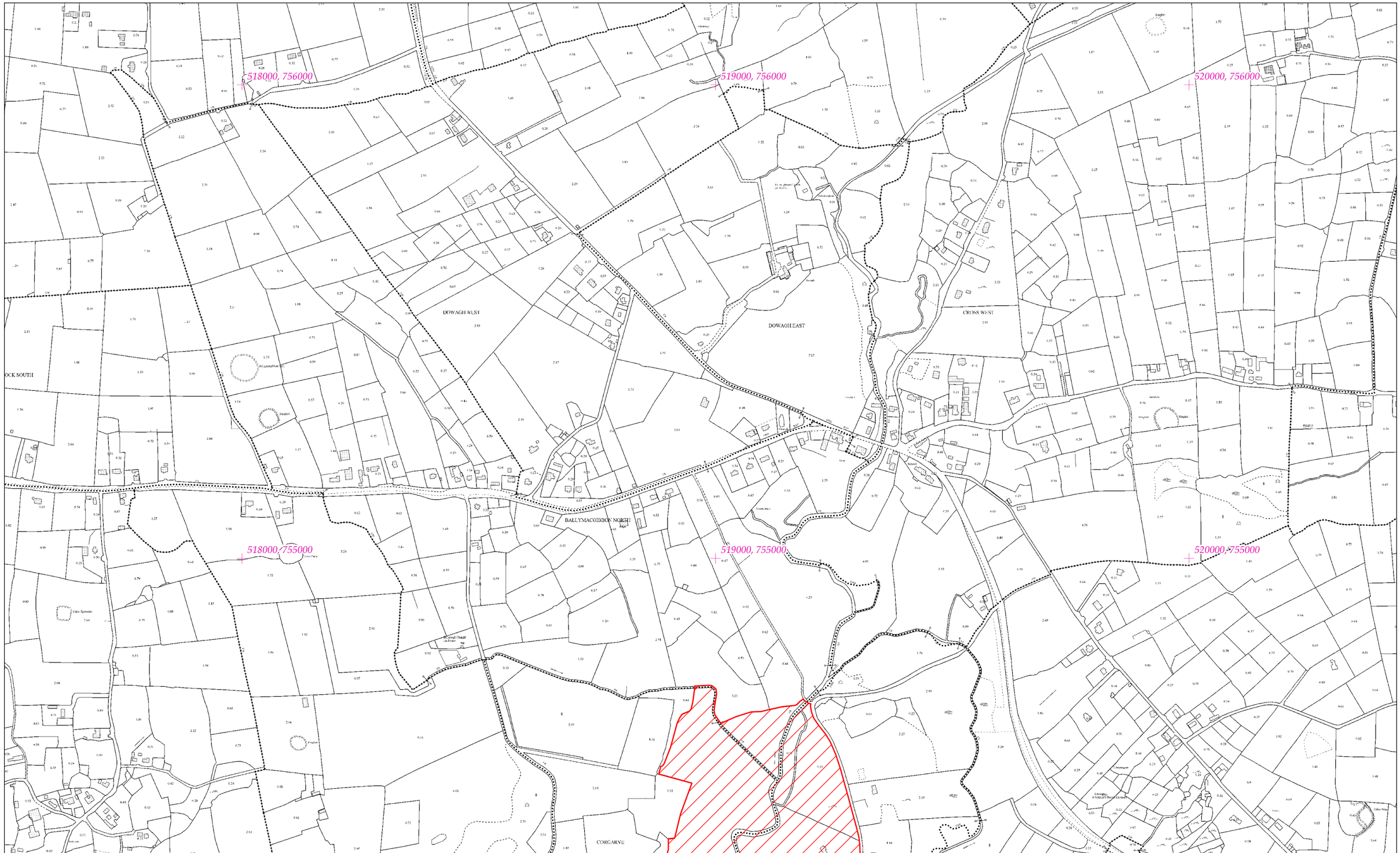

LIMISTÉAR FAOI CHAOMHNÚ SPEISIALTA
SPECIAL AREA OF CONSERVATION

LCS Loch Coirib
Lough Corrib SAC
1:5000 O.S. TILE 2739b 60 of 293

SITE CODE
000297

Rialachán 4(1)(b) / Regulation 4(1)(b)

Leathanach 60 de 293
Page 60 of 293

(Co. na Gaillimhe, Co. Mhaigh Eo agus Co. Ros Comáin)
(Co. Galway, Co. Mayo and Co. Roscommon)

Suirbhéireacht Ordanáis Éireann Ceadúnas Uimhir OSI-NMA-014 © OSi / Rialtas na hÉireann
Ordnance Survey Ireland Licence No. OSI-NMA-014 © Ordnance Survey Ireland / Government of Ireland
Córas Comhordanáidí: Trasteilgean Mercator na hÉireann / Co-ordinate System: Irish Transverse Mercator

0 0.5km
Scála / Scale 1:7,500

Leagan / Version: 3.16

Arna chló an / Printed on: 01/03/2022

LISLAUGHERA

LISLAUGHERA

516000, 754000

517000, 754000

518000, 754000

BALLYMACGIBBON SOUTH

DERRY

516000, 753000

517000, 753000

518000, 753000

Rialachán 4(1)(b) / Regulation 4(1)(b)

Leathanach 61 de 293
Page 61 of 293

(Co. na Gaillimhe, Co. Mhaigh Eo agus Co. Ros Comáin)
(Co. Galway, Co. Mayo and Co. Roscommon)

LIMISTÉAR FAOI CHAOMHNÚ SPEISIALTA
SPECIAL AREA OF CONSERVATION

LCS Loch Coirib
Lough Corrib SAC

1:5000 O.S. TILE 2739c 61 of 293

SITE CODE
000297

Suirbhéireacht Ordanáis Éireann Ceadúnas Uimhir OSI-NMA-014 © OSi / Rialtas na hÉireann
Ordnance Survey Ireland Licence No. OSI-NMA-014 © Ordnance Survey Ireland / Government of Ireland
Córas Comhordanáidí: Trasteilgean Mercator na hÉireann / Co-ordinate System: Irish Transverse Mercator

0 0.5km

Scála / Scale 1:7,500

Leagan / Version: 3.16

Arna chló an / Printed on: 01/03/2022

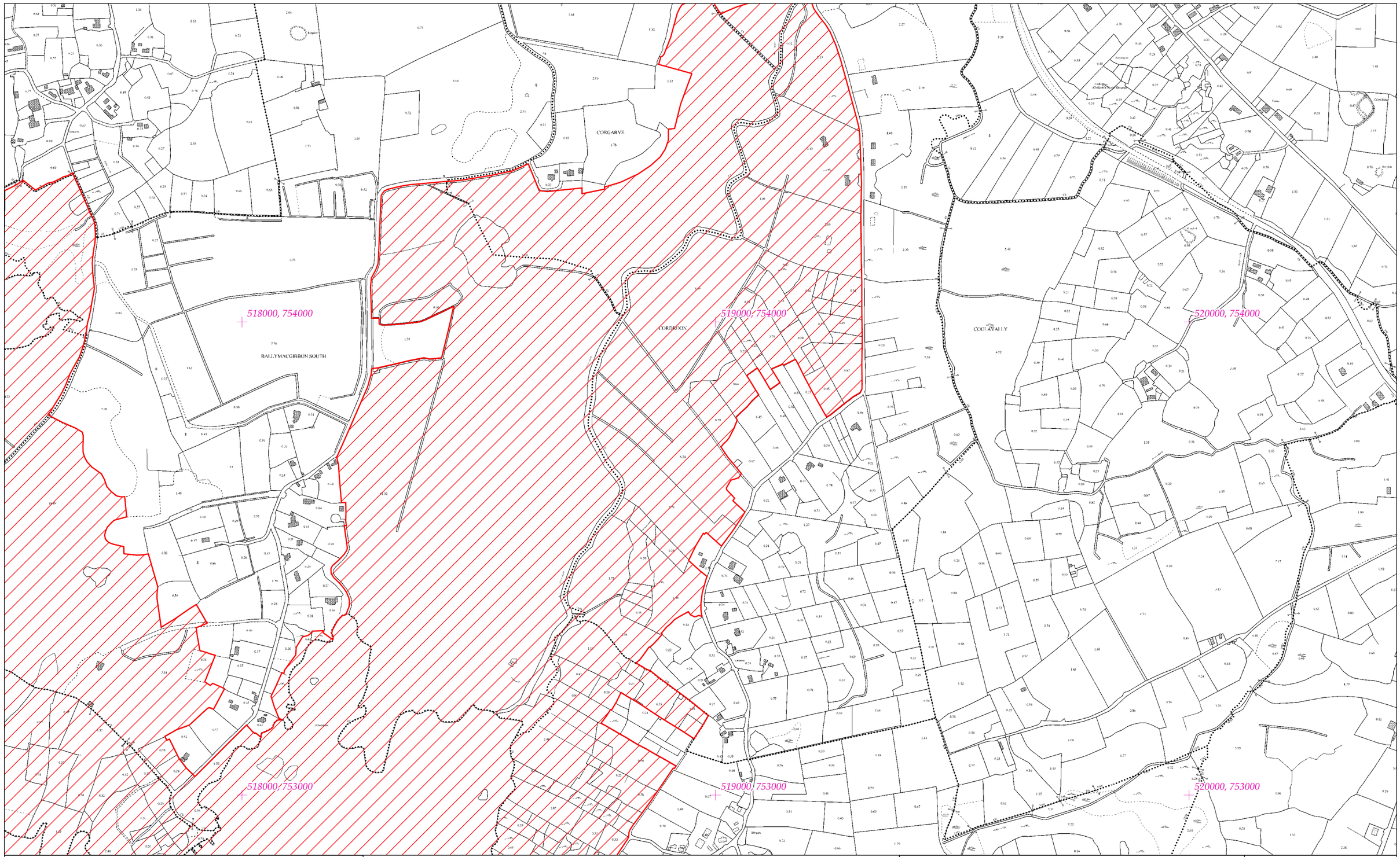

LIMISTÉAR FAOI CHAOMHNÚ SPEISIALTA
SPECIAL AREA OF CONSERVATION

LCS Loch Coirib
Lough Corrib SAC
1:5000 O.S. TILE 2739d 62 of 293

SITE CODE
000297

Rialachán 4(1)(b) / Regulation 4(1)(b)

Leathanach 62 de 293
Page 62 of 293

(Co. na Gaillimhe, Co. Mhaigh Eo agus Co. Ros Comáin)
(Co. Galway, Co. Mayo and Co. Roscommon)

Suirbhéireacht Ordanáis Éireann Ceadúnas Uimhir OSI-NMA-014 © OSi / Rialtas na hÉireann
Ordnance Survey Ireland Licence No. OSI-NMA-014 © Ordnance Survey Ireland / Government of Ireland
Córas Comhordanáidí: Trasteilgean Mercator na hÉireann / Co-ordinate System: Irish Transverse Mercator

0 0.5km
Scála / Scale 1:7,500

Leagan / Version: 3.16

Arna chló an / Printed on: 01/03/2022

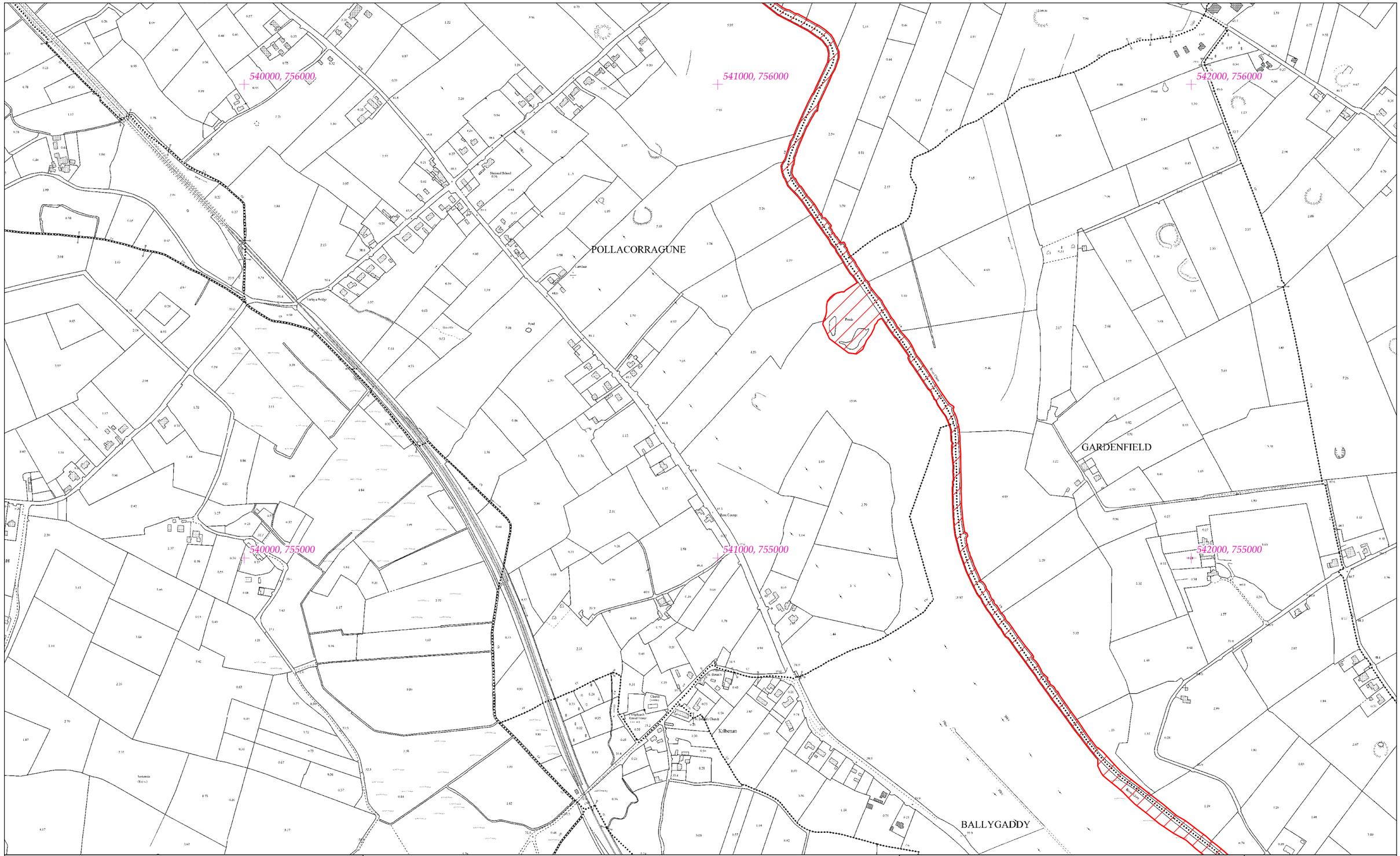

Rialachán 4(1)(b) / Regulation 4(1)(b)

Leathanach 63 de 293
Page 63 of 293

(Co. na Gaillimhe, Co. Mhaigh Eo agus Co. Ros Comáin)
(Co. Galway, Co. Mayo and Co. Roscommon)

LIMISTÉAR FAOI CHAOMHNÚ SPEISIALTA
SPECIAL AREA OF CONSERVATION

LCS Loch Coirib
Lough Corrib SAC
1:5000 O.S. TILE 2745a 63 of 293

SITE CODE
000297

Suirbhéireacht Ordanáis Éireann Ceadúnas Uimhir OSI-NMA-014 © OSi / Rialtas na hÉireann
Ordnance Survey Ireland Licence No. OSI-NMA-014 © Ordnance Survey Ireland / Government of Ireland
Córas Comhordanáidí: Trasteilgean Mercator na hÉireann / Co-ordinate System: Irish Transverse Mercator

0 0.5km
Scála / Scale 1:7,500

Leagan / Version: 3.16

Arna chló an / Printed on: 01/03/2022

BALLYGADDY

TONLEGEE

CARROWMACOWAN

AIRGLOONY

Kilbeanan

540000, 754000

541000, 754000

542000, 754000

540000, 753000

541000, 753000

542000, 753000

Rialachán 4(1)(b) / Regulation 4(1)(b)

Leathanach 64 de 293
Page 64 of 293

(Co. na Gaillimhe, Co. Mhaigh Eo agus Co. Ros Comáin)
(Co. Galway, Co. Mayo and Co. Roscommon)

LIMISTÉAR FAOI CHAOMHNÚ SPEISIALTA
SPECIAL AREA OF CONSERVATION

Suirbhéireacht Ordanáis Éireann Ceadúnas Uimhir OSI-NMA-014 © OSi / Rialtas na hÉireann
Ordnance Survey Ireland Licence No. OSI-NMA-014 © Ordnance Survey Ireland / Government of Ireland
Córas Comhordanáidí: Trasteilgean Mercator na hÉireann / Co-ordinate System: Irish Transverse Mercator

LCS Loch Coirib
Lough Corrib SAC
1:5000 O.S. TILE 2745c 64 of 293

0 0.5km
Scála / Scale 1:7,500

SITE CODE
000297

Leagan / Version: 3.16

Arna chló an / Printed on: 01/03/2022

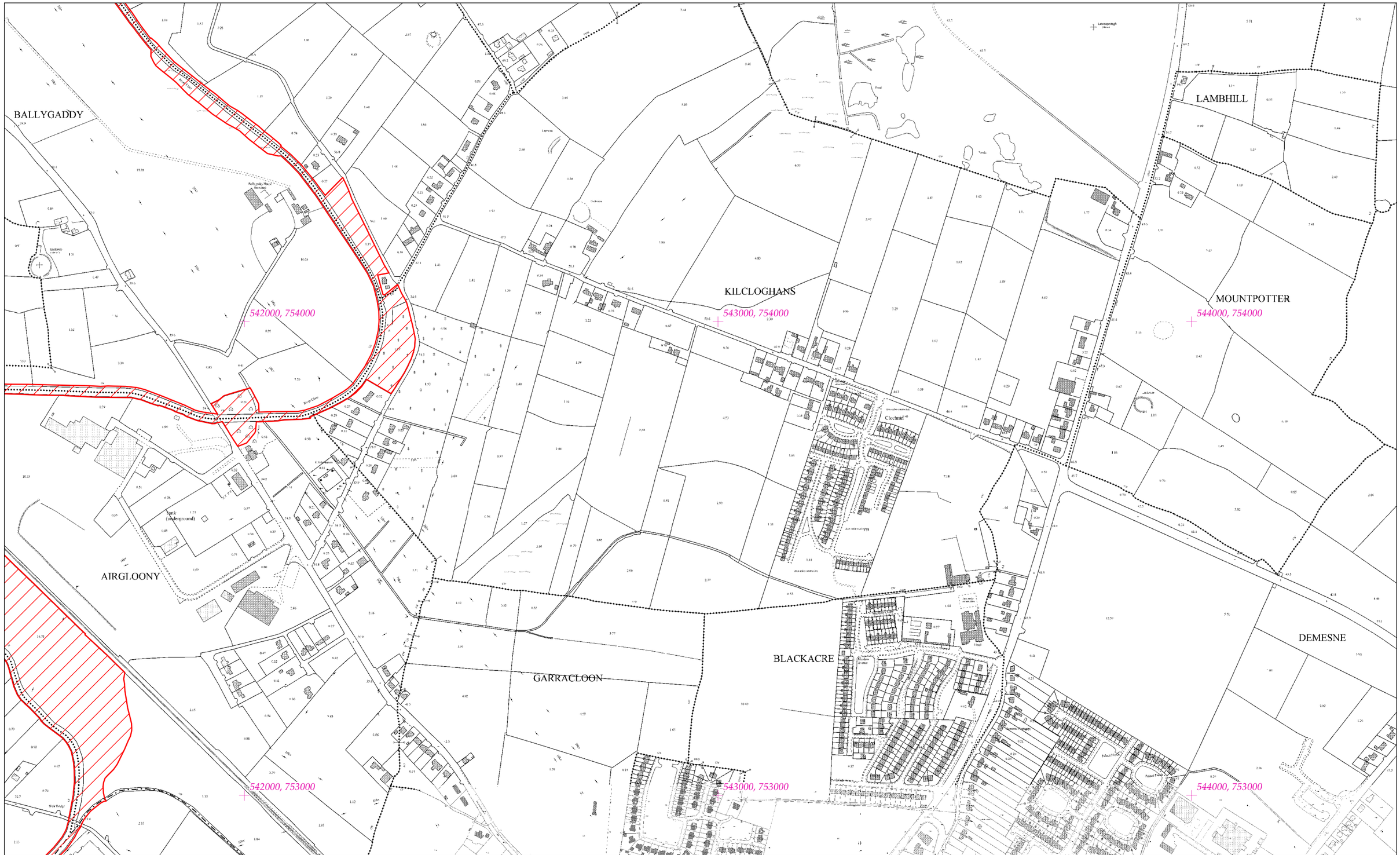

Rialachán 4(1)(b) / Regulation 4(1)(b)

Leathanach 65 de 293
Page 65 of 293

(Co. na Gaillimhe, Co. Mhaigh Eo agus Co. Ros Comáin)
(Co. Galway, Co. Mayo and Co. Roscommon)

LIMISTÉAR FAOI CHAOMHNÚ SPEISIALTA
SPECIAL AREA OF CONSERVATION

LCS Loch Coirib
Lough Corrib SAC
1:5000 O.S. TILE 2745d 65 of 293

SITE CODE
000297

Suirbhéireacht Ordanáis Éireann Ceadúnas Uimhir OSI-NMA-014 © OSi / Rialtas na hÉireann
Ordnance Survey Ireland Licence No. OSI-NMA-014 © Ordnance Survey Ireland / Government of Ireland
Córas Comhordanáidí: Trasteilgean Mercator na hÉireann / Co-ordinate System: Irish Transverse Mercator

0 0.5km
Scála / Scale 1:7,500

Leagan / Version: 3.16

Arna chló an / Printed on: 01/03/2022

554000, 756000

555000, 756000

556000, 756000

CLOONARRAN

GARRAUNBAUN

CLADDAGH EAST

CLOONAGAWNAGH

CORNAMINAUN

LAUGHIL

554000, 755000

555000, 755000

556000, 755000

Rialachán 4(1)(b) / Regulation 4(1)(b)

Leathanach 66 de 293
Page 66 of 293

(Co. na Gaillimhe, Co. Mhaigh Eo agus Co. Ros Comáin)
(Co. Galway, Co. Mayo and Co. Roscommon)

LIMISTÉAR FAOI CHAOMHNÚ SPEISIALTA
SPECIAL AREA OF CONSERVATION

LCS Loch Coirib
Lough Corrib SAC
1:5000 O.S. TILE 2748b 66 of 293

SITE CODE
000297

Suirbhéireacht Ordanáis Éireann Ceadúnas Uimhir OSI-NMA-014 © OSi / Rialtas na hÉireann
Ordnance Survey Ireland Licence No. OSI-NMA-014 © Ordnance Survey Ireland / Government of Ireland
Córas Comhordanáidí: Trasteilgean Mercator na hÉireann / Co-ordinate System: Irish Transverse Mercator

0 0.5km
Scála / Scale 1:7,500

Leagan / Version: 3.16

Arna chló an / Printed on: 01/03/2022

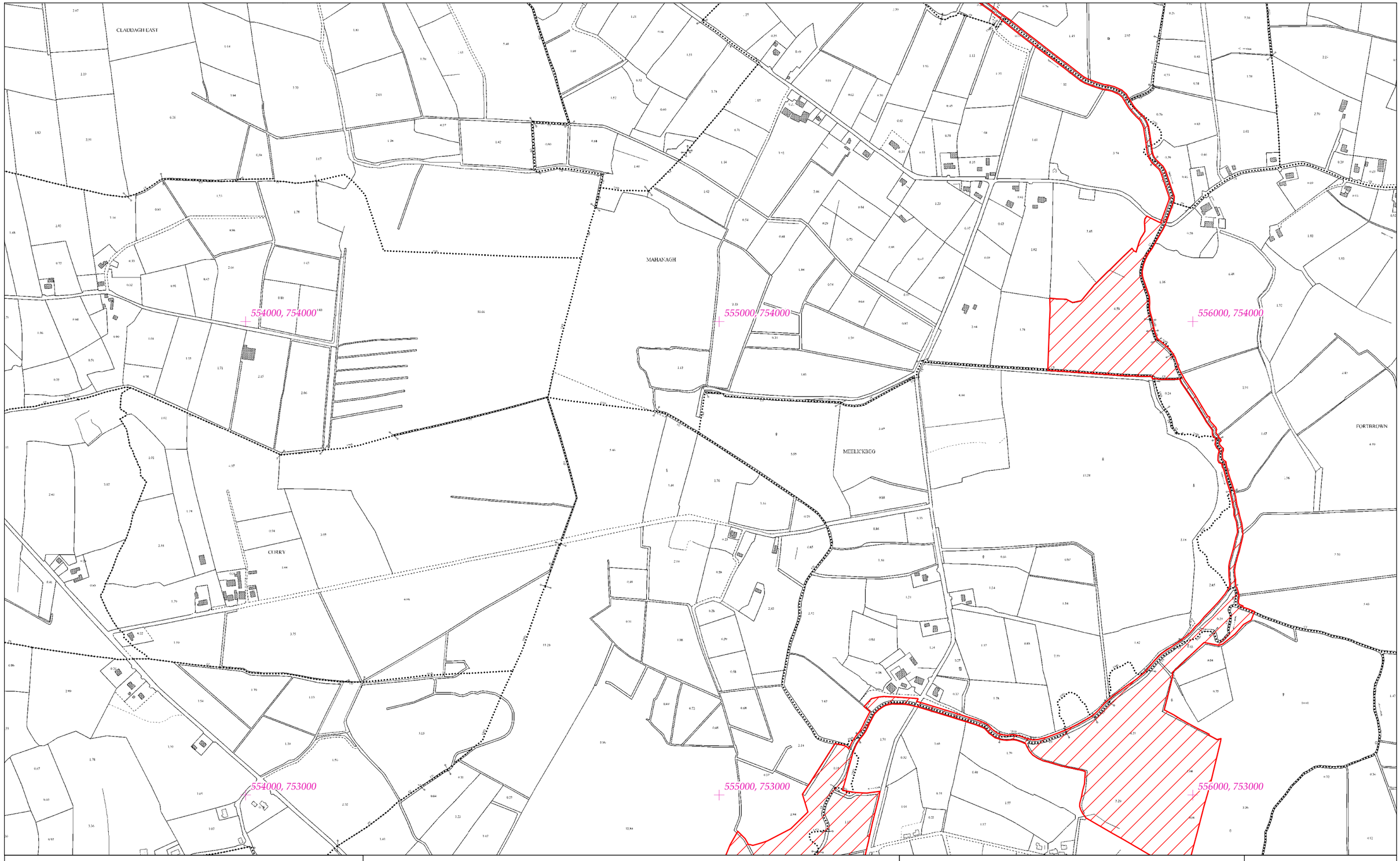

Rialachán 4(1)(b) / Regulation 4(1)(b)

Leathanach 67 de 293
Page 67 of 293

(Co. na Gaillimhe, Co. Mhaigh Eo agus Co. Ros Comáin)
(Co. Galway, Co. Mayo and Co. Roscommon)

LIMISTÉAR FAOI CHAOMHNÚ SPEISIALTA
SPECIAL AREA OF CONSERVATION

LCS Loch Coirib
Lough Corrib SAC
1:5000 O.S. TILE 2748d 67 of 293

SITE CODE
000297

Suirbhéireacht Ordanáis Éireann Ceadúnas Uimhir OSI-NMA-014 © OSi / Rialtas na hÉireann
Ordnance Survey Ireland Licence No. OSI-NMA-014 © Ordnance Survey Ireland / Government of Ireland
Córas Comhordanáidí: Trasteilgean Mercator na hÉireann / Co-ordinate System: Irish Transverse Mercator

0 0.5km
Scála / Scale 1:7,500

Leagan / Version: 3.16

Arna chló an / Printed on: 01/03/2022

556000, 756000

557000, 756000

558000, 756000

556000, 755000

557000, 755000

558000, 755000

LAUGHIL

LENABOY

CORNAMINAUN

BALLYEDMOND

Rialachán 4(1)(b) / Regulation 4(1)(b)

Leathanach 68 de 293
Page 68 of 293

(Co. na Gaillimhe, Co. Mhaigh Eo agus Co. Ros Comáin)
(Co. Galway, Co. Mayo and Co. Roscommon)

LIMISTÉAR FAOI CHAOMHNÚ SPEISIALTA
SPECIAL AREA OF CONSERVATION

LCS Loch Coirib
Lough Corrib SAC
1:5000 O.S. TILE 2749a 68 of 293

SITE CODE
000297

Suirbhéireacht Ordanáis Éireann Ceadúnas Uimhir OSI-NMA-014 © OSi / Rialtas na hÉireann
Ordnance Survey Ireland Licence No. OSI-NMA-014 © Ordnance Survey Ireland / Government of Ireland
Córas Comhordanáidí: Trasteilgean Mercator na hÉireann / Co-ordinate System: Irish Transverse Mercator

0 0.5km

Scála / Scale 1:7,500

Leagan / Version: 3.16

Arna chló an / Printed on: 01/03/2022

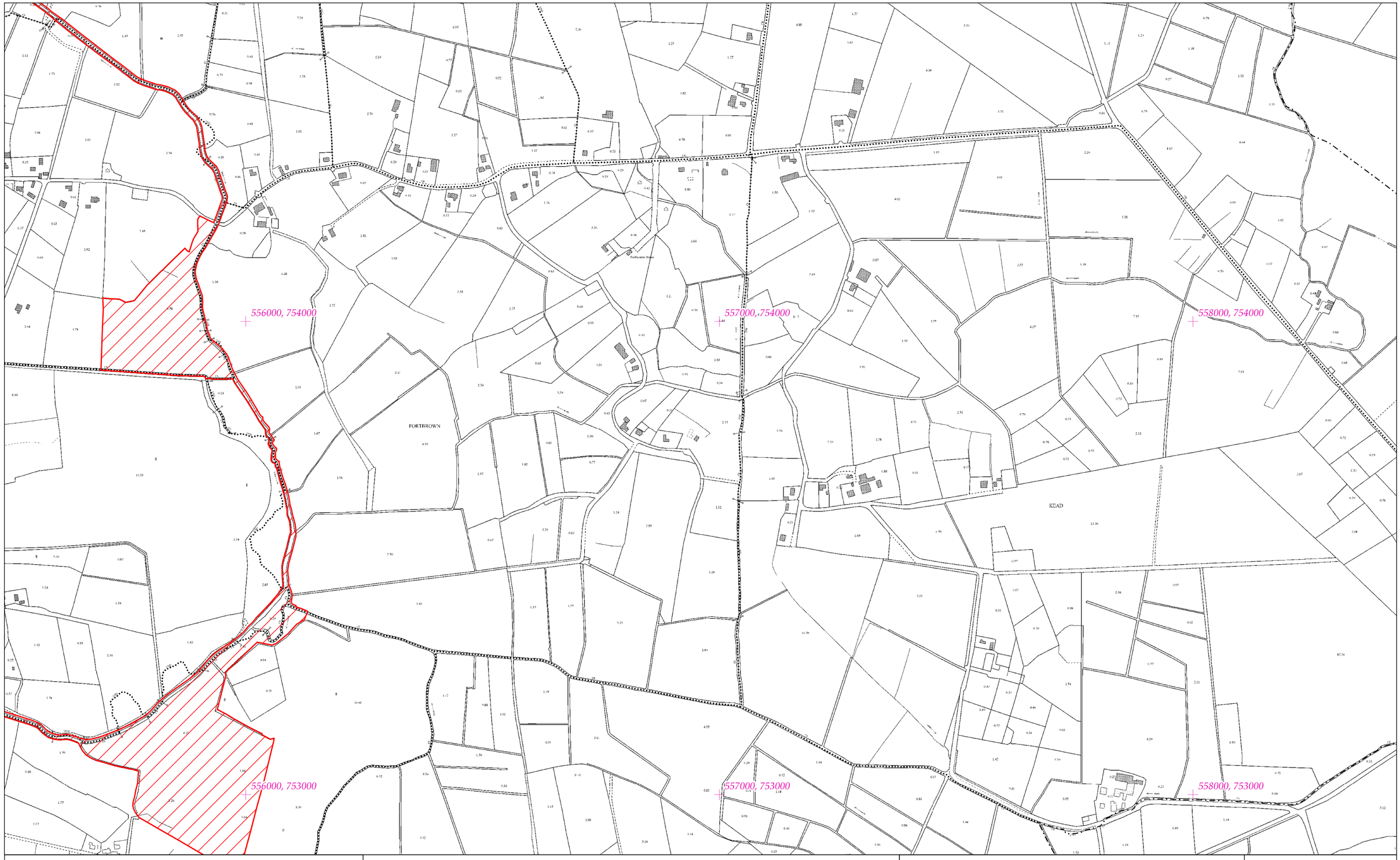

Rialachán 4(1)(b) / Regulation 4(1)(b)

Leathanach 69 de 293
Page 69 of 293

(Co. na Gaillimhe, Co. Mhaigh Eo agus Co. Ros Comáin)
(Co. Galway, Co. Mayo and Co. Roscommon)

LIMISTÉAR FAOI CHAOMHNÚ SPEISIALTA
SPECIAL AREA OF CONSERVATION

LCS Loch Coirib
Lough Corrib SAC
1:5000 O.S. TILE 2749c 69 of 293

SITE CODE
000297

Suirbhéireacht Ordanáis Éireann Ceadúnas Uimhir OSI-NMA-014 © OSi / Rialtas na hÉireann
Ordnance Survey Ireland Licence No. OSI-NMA-014 © Ordnance Survey Ireland / Government of Ireland
Córas Comhordanáidí: Trasteilgean Mercator na hÉireann / Co-ordinate System: Irish Transverse Mercator

0 0.5km
Scála / Scale 1:7,500

Leagan / Version: 3.16

Arna chló an / Printed on: 01/03/2022

496000, 753000

497000, 753000

498000, 753000

Tír na Cille Thuaidh

An Móinín Mór

496000, 752000

497000, 752000

498000, 752000

LIMISTÉAR FAOI CHAOMHNÚ SPEISIALTA
SPECIAL AREA OF CONSERVATION

LCS Loch Coirib
Lough Corrib SAC

1:5000 O.S. TILE 2802a 70 of 293

SITE CODE
000297

Rialachán 4(1)(b) / Regulation 4(1)(b)

Leathanach 70 de 293
Page 70 of 293

(Co. na Gaillimhe, Co. Mhaigh Eo agus Co. Ros Comáin)
(Co. Galway, Co. Mayo and Co. Roscommon)

Suirbhéireacht Ordanáis Éireann Ceadúnas Uimhir OSI-NMA-014 © OSi / Rialtas na hÉireann
Ordnance Survey Ireland Licence No. OSI-NMA-014 © Ordnance Survey Ireland / Government of Ireland
Córas Comhordanáidí: Trasteilgean Mercator na hÉireann / Co-ordinate System: Irish Transverse Mercator

0 0.5km

Scála / Scale 1:7,500

Leagan / Version: 3.16

Arna chló an / Printed on: 01/03/2022

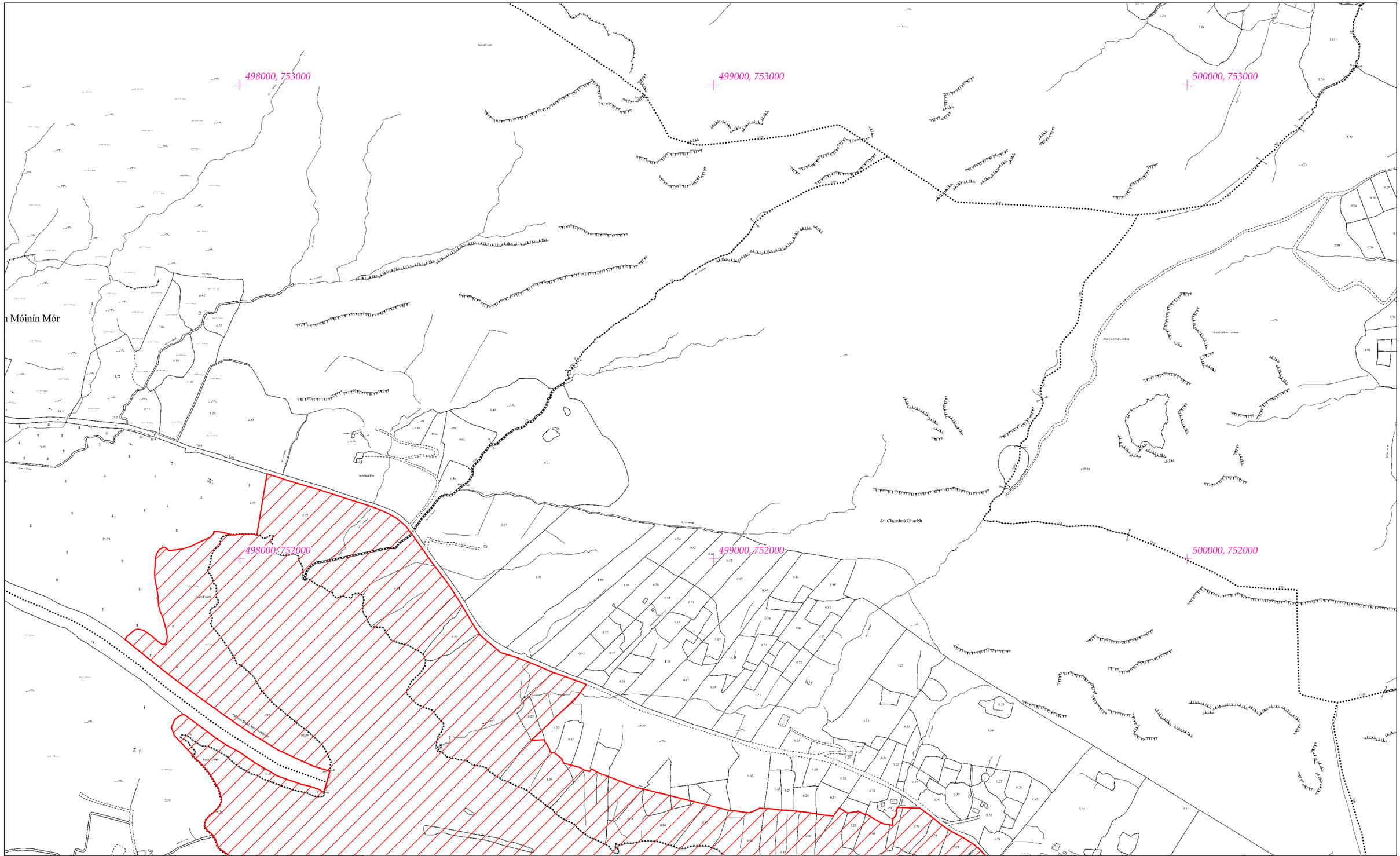

Rialachán 4(1)(b) / Regulation 4(1)(b)

Leathanach 71 de 293
Page 71 of 293

(Co. na Gaillimhe, Co. Mhaigh Eo agus Co. Ros Comáin)
(Co. Galway, Co. Mayo and Co. Roscommon)

LIMISTÉAR FAOI CHAOMHNÚ SPEISIALTA
SPECIAL AREA OF CONSERVATION

LCS Loch Coirib
Lough Corrib SAC
1:5000 O.S. TILE 2802b 71 of 293

SITE CODE
000297

Suirbhéireacht Ordanáis Éireann Ceadúnas Uimhir OSI-NMA-014 © OSi / Rialtas na hÉireann
Ordnance Survey Ireland Licence No. OSI-NMA-014 © Ordnance Survey Ireland / Government of Ireland
Córas Comhordanáidí: Trasteilgean Mercator na hÉireann / Co-ordinate System: Irish Transverse Mercator

0 0.5km
Scála / Scale 1:7,500

Leagan / Version: 3.16

Arna chló an / Printed on: 01/03/2022

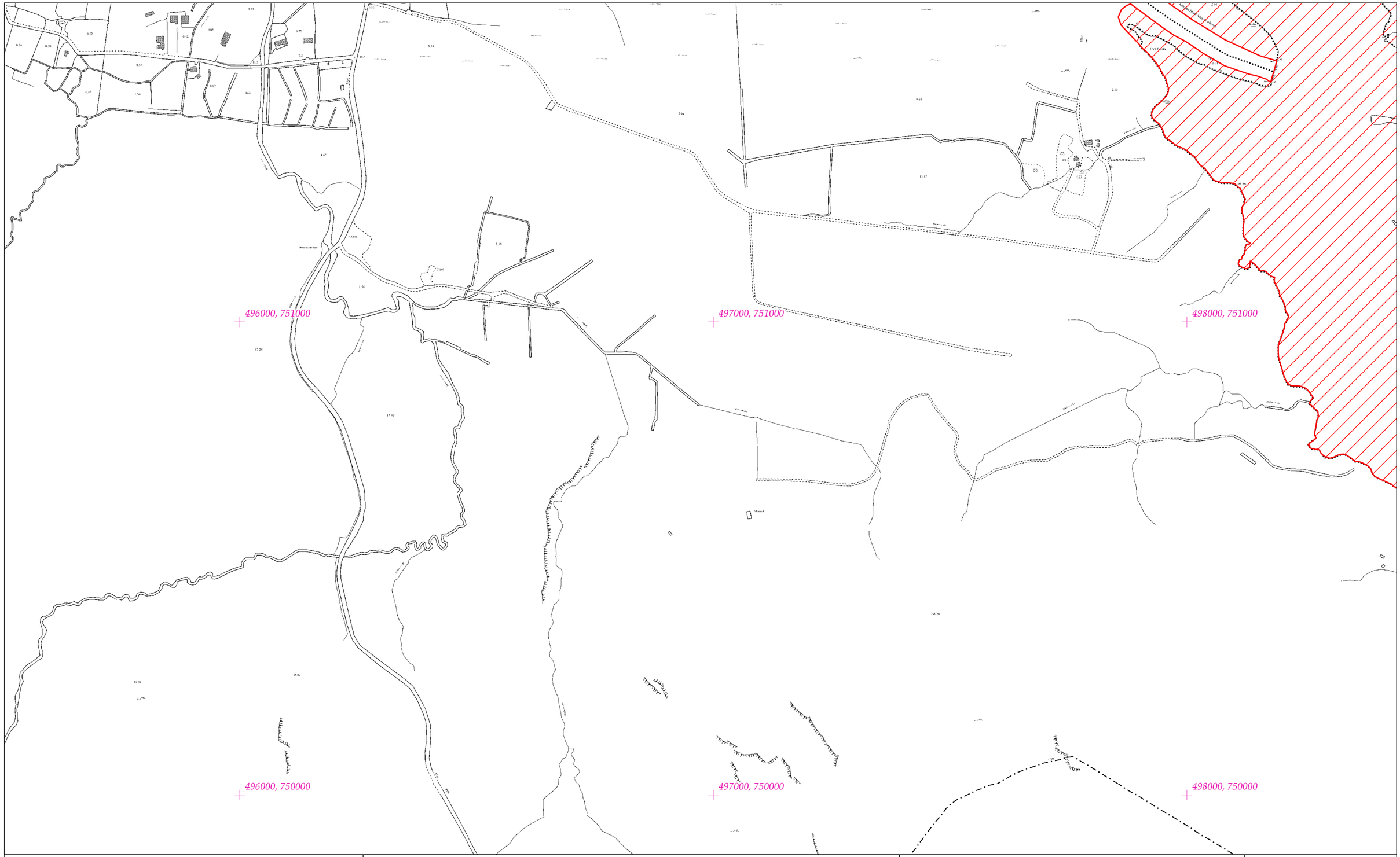

Rialachán 4(1)(b) / Regulation 4(1)(b)

Leathanach 72 de 293
Page 72 of 293

(Co. na Gaillimhe, Co. Mhaigh Eo agus Co. Ros Comáin)
(Co. Galway, Co. Mayo and Co. Roscommon)

LIMISTÉAR FAOI CHAOMHNÚ SPEISIALTA
SPECIAL AREA OF CONSERVATION

LCS Loch Coirib
Lough Corrib SAC
1:5000 O.S. TILE 2802c 72 of 293

SITE CODE
000297

Suirbhéireacht Ordanáis Éireann Ceadúnas Uimhir OSI-NMA-014 © OSi / Rialtas na hÉireann
Ordnance Survey Ireland Licence No. OSI-NMA-014 © Ordnance Survey Ireland / Government of Ireland
Córas Comhordanáidí: Trasteilgean Mercator na hÉireann / Co-ordinate System: Irish Transverse Mercator

0 0.5km
Scála / Scale 1:7,500

Leagan / Version: 3.16

Arna chló an / Printed on: 01/03/2022

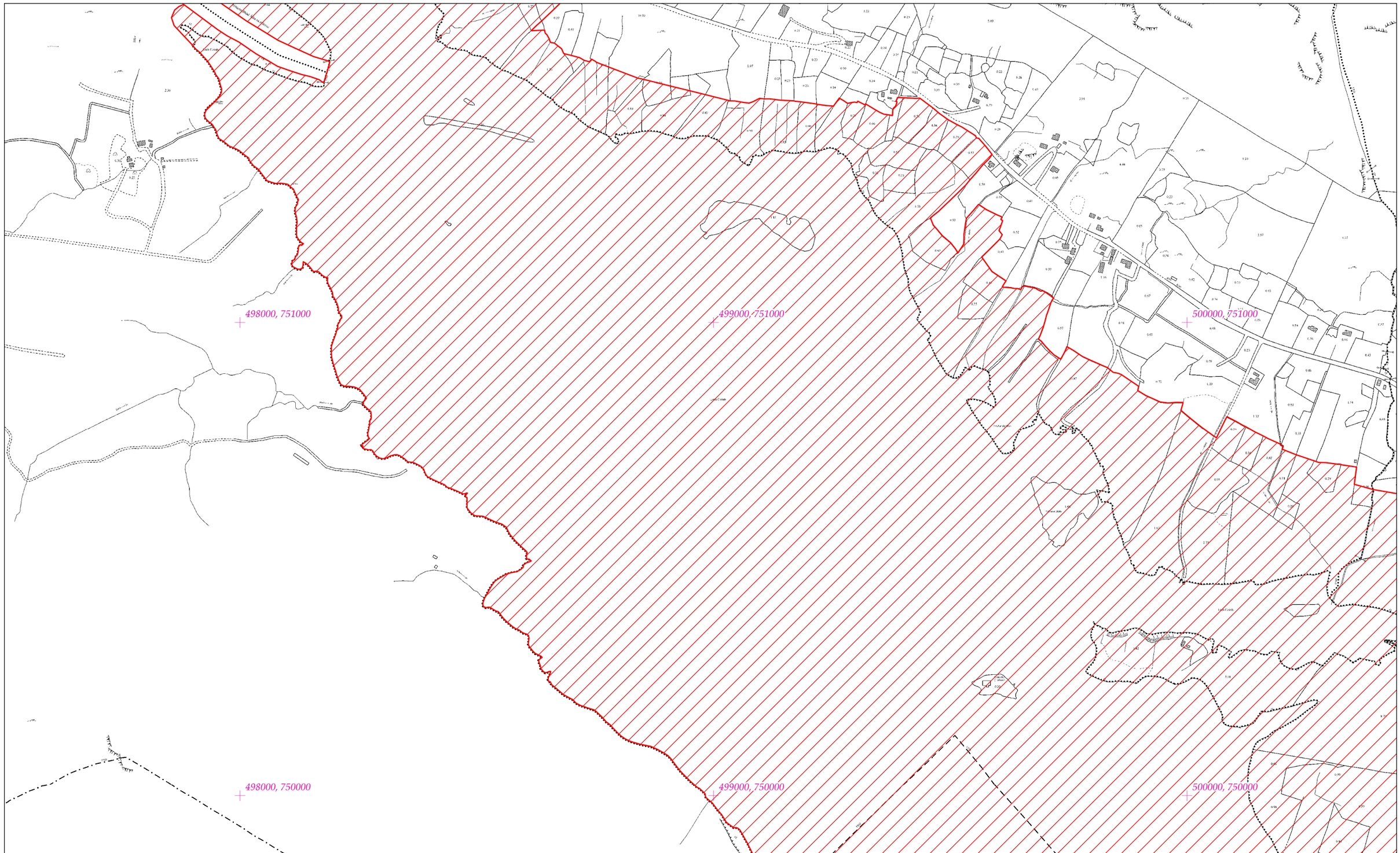

Rialachán 4(1)(b) / Regulation 4(1)(b)

Leathanach 73 de 293
Page 73 of 293

(Co. na Gaillimhe, Co. Mhaigh Eo agus Co. Ros Comáin)
(Co. Galway, Co. Mayo and Co. Roscommon)

LIMISTÉAR FAOI CHAOMHNÚ SPEISIALTA
SPECIAL AREA OF CONSERVATION

LCS Loch Coirib
Lough Corrib SAC
1:5000 O.S. TILE 2802d 73 of 293

SITE CODE
000297

Suirbhéireacht Ordanáis Éireann Ceadúnas Uimhir OSI-NMA-014 © OSi / Rialtas na hÉireann
Ordnance Survey Ireland Licence No. OSI-NMA-014 © Ordnance Survey Ireland / Government of Ireland
Córas Comhordanáidí: Trasteilgean Mercator na hÉireann / Co-ordinate System: Irish Transverse Mercator

0 0.5km
Scála / Scale 1:7,500

Leagan / Version: 3.16

Arna chló an / Printed on: 01/03/2022

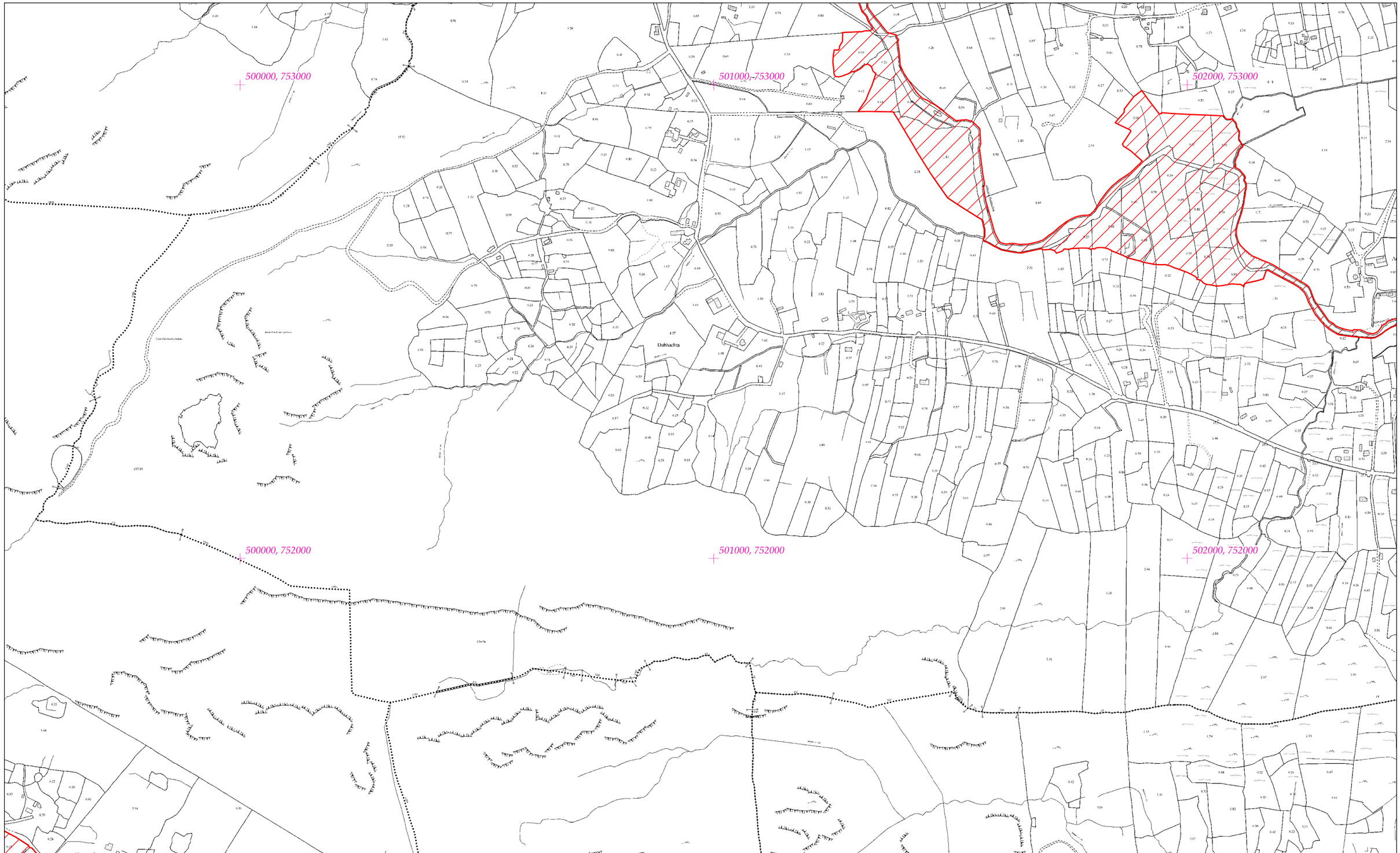

Rialachán 4(1)(b) / Regulation 4(1)(b)

Leathanach 74 de 293
Page 74 of 293

(Co. na Gaillimhe, Co. Mhaigh Eo agus Co. Ros Comáin)
(Co. Galway, Co. Mayo and Co. Roscommon)

LIMISTÉAR FAOI CHAOMHNÚ SPEISIALTA
SPECIAL AREA OF CONSERVATION

LCS Loch Coirib
Lough Corrib SAC
1:5000 O.S. TILE 2803a 74 of 293

SITE CODE
000297

Suirbhéireacht Ordanáis Éireann Ceadúnas Uimhir OSI-NMA-014 © OSi / Rialtas na hÉireann
Ordnance Survey Ireland Licence No. OSI-NMA-014 © Ordnance Survey Ireland / Government of Ireland
Córas Comhordanáidí: Trasteilgean Mercator na hÉireann / Co-ordinate System: Irish Transverse Mercator

0 0.5km
Scála / Scale 1:7,500

Leagan / Version: 3.16

Arna chló an / Printed on: 01/03/2022

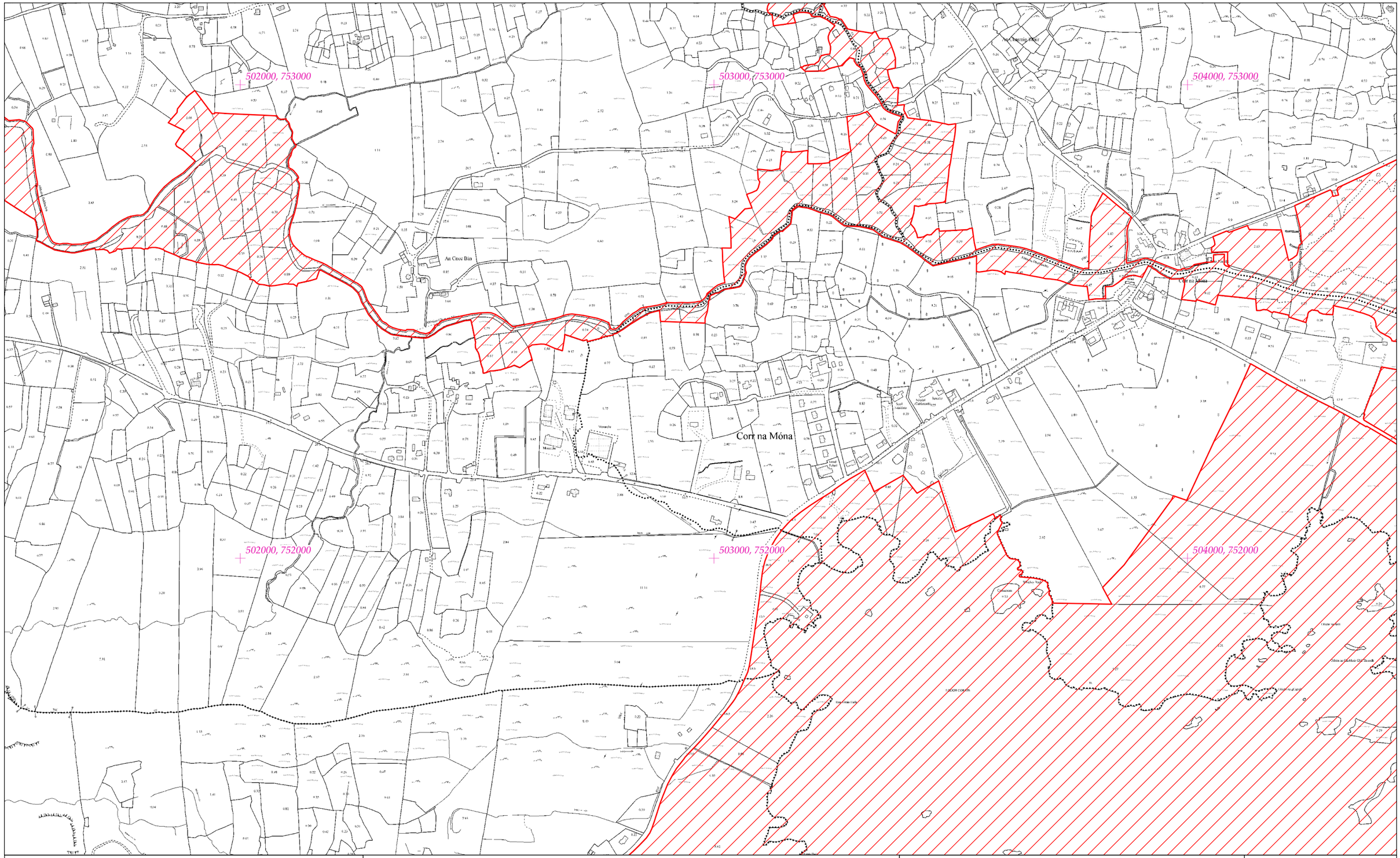

Rialachán 4(1)(b) / Regulation 4(1)(b)

Leathanach 75 de 293
Page 75 of 293

(Co. na Gaillimhe, Co. Mhaigh Eo agus Co. Ros Comáin)
(Co. Galway, Co. Mayo and Co. Roscommon)

LIMISTÉAR FAOI CHAOMHNÚ SPEISIALTA
SPECIAL AREA OF CONSERVATION

LCS Loch Coirib
Lough Corrib SAC
1:5000 O.S. TILE 2803b 75 of 293

SITE CODE
000297

Suirbhéireacht Ordanáis Éireann Ceadúnas Uimhir OSI-NMA-014 © OSi / Rialtas na hÉireann
Ordnance Survey Ireland Licence No. OSI-NMA-014 © Ordnance Survey Ireland / Government of Ireland
Córas Comhordanáidí: Trasteilgean Mercator na hÉireann / Co-ordinate System: Irish Transverse Mercator

0 0.5km
Scála / Scale 1:7,500

Leagan / Version: 3.16

Arna chló an / Printed on: 01/03/2022

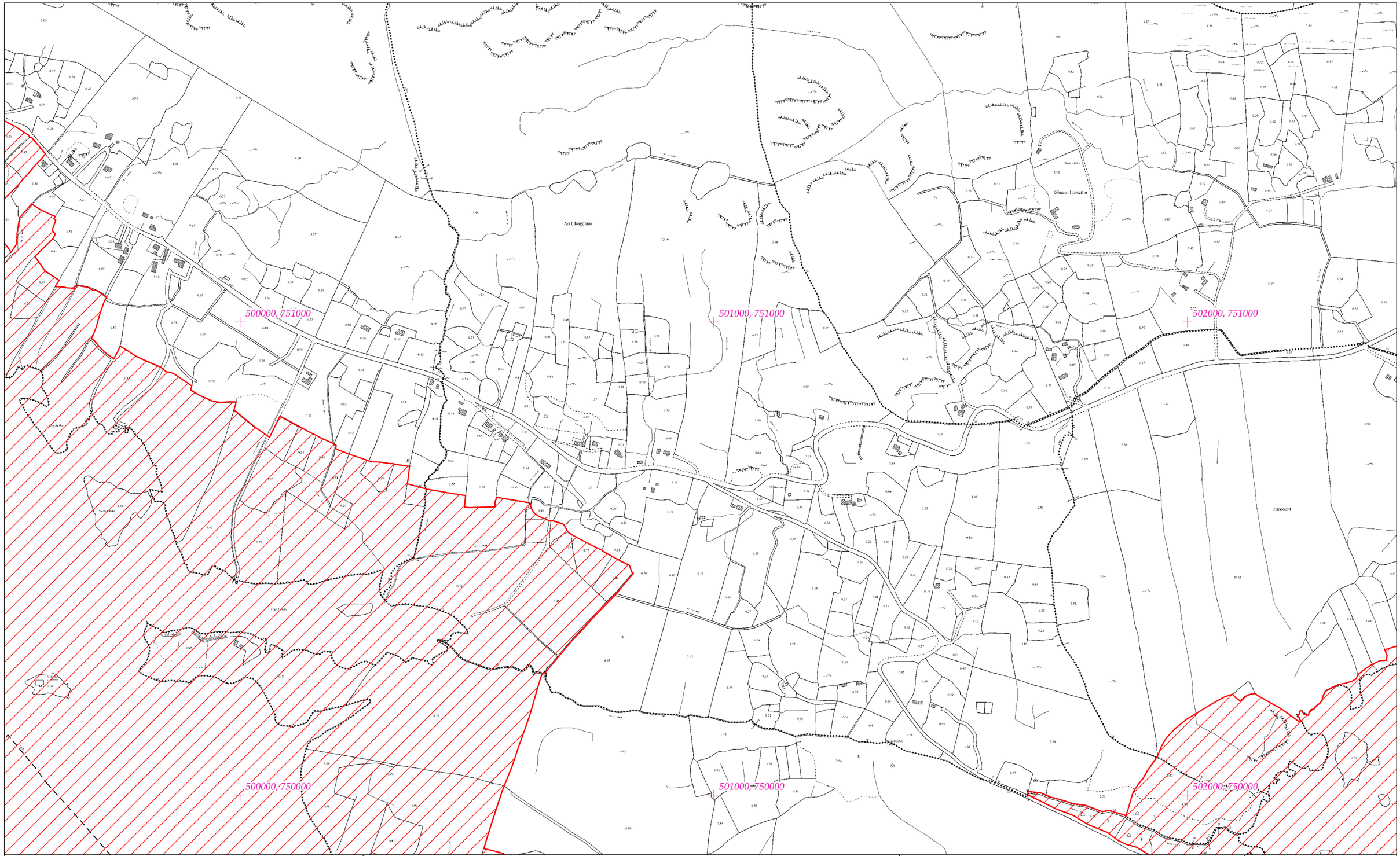

Rialachán 4(1)(b) / Regulation 4(1)(b)

Leathanach 76 de 293
Page 76 of 293

(Co. na Gaillimhe, Co. Mhaigh Eo agus Co. Ros Comáin)
(Co. Galway, Co. Mayo and Co. Roscommon)

LIMISTÉAR FAOI CHAOMHNÚ SPEISIALTA
SPECIAL AREA OF CONSERVATION

LCS Loch Coirib
Lough Corrib SAC
1:5000 O.S. TILE 2803c 76 of 293

SITE CODE
000297

Suirbhéireacht Ordanáis Éireann Ceadúnas Uimhir OSI-NMA-014 © OSi / Rialtas na hÉireann
Ordnance Survey Ireland Licence No. OSI-NMA-014 © Ordnance Survey Ireland / Government of Ireland
Córas Comhordanáidí: Trasteilgean Mercator na hÉireann / Co-ordinate System: Irish Transverse Mercator

0 0.5km
Scála / Scale 1:7,500

Leagan / Version: 3.16

Arna chló an / Printed on: 01/03/2022

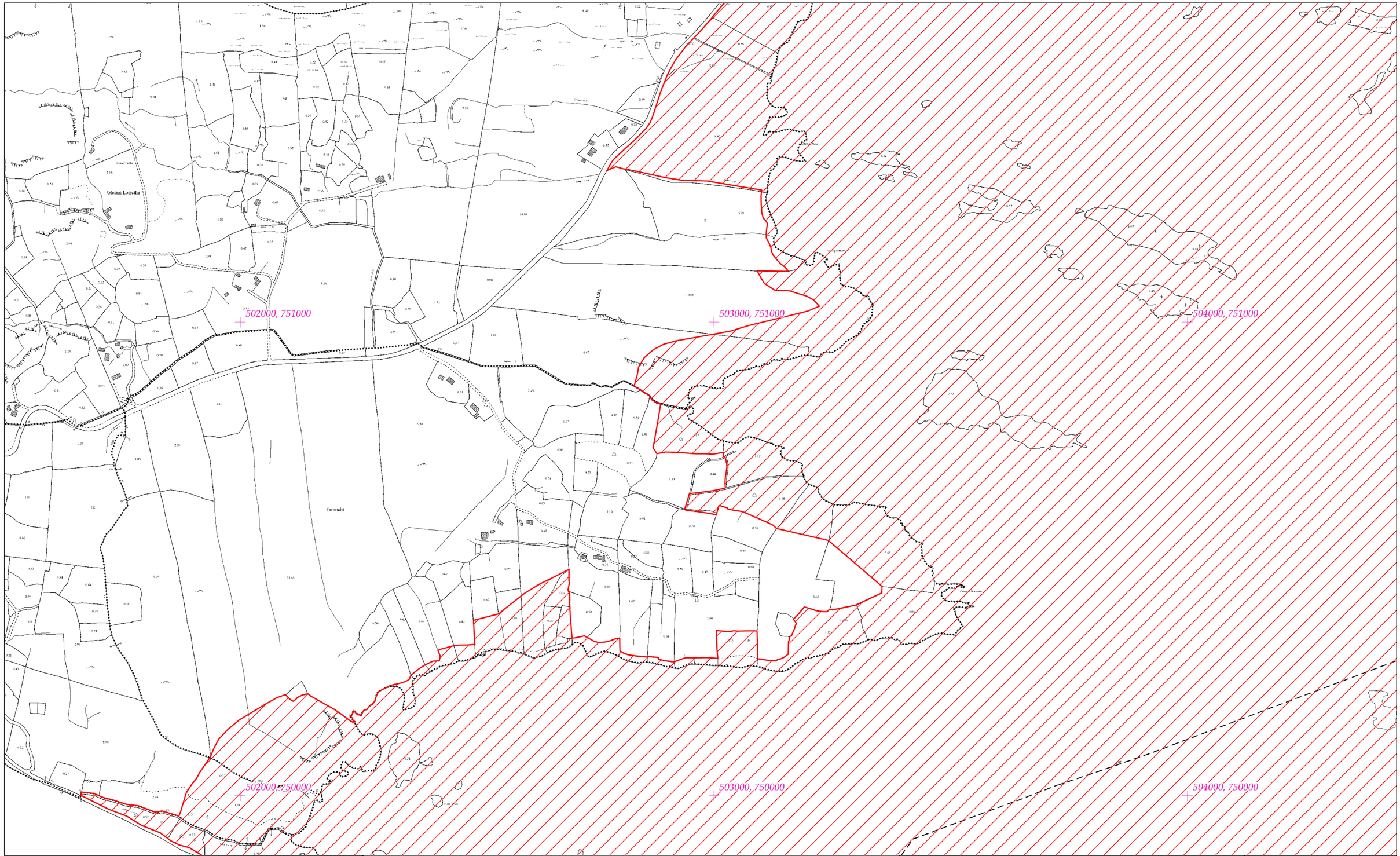

Rialachán 4(1)(b) / Regulation 4(1)(b)

Leathanach 77 de 293
Page 77 of 293

(Co. na Gaillimhe, Co. Mhaigh Eo agus Co. Ros Comáin)
(Co. Galway, Co. Mayo and Co. Roscommon)

LIMISTÉAR FAOI CHAOMHNÚ SPEISIALTA
SPECIAL AREA OF CONSERVATION

LCS Loch Coirib
Lough Corrib SAC
1:5000 O.S. TILE 2803d 77 of 293

SITE CODE
000297

Suirbhéireacht Ordanáis Éireann Ceadúnas Uimhir OSI-NMA-014 © OSi / Rialtas na hÉireann
Ordnance Survey Ireland Licence No. OSI-NMA-014 © Ordnance Survey Ireland / Government of Ireland
Córas Comhordanáidí: Trasteilgean Mercator na hÉireann / Co-ordinate System: Irish Transverse Mercator

0 0.5km
Scála / Scale 1:7,500

Leagan / Version: 3.16

Arna chló an / Printed on: 01/03/2022

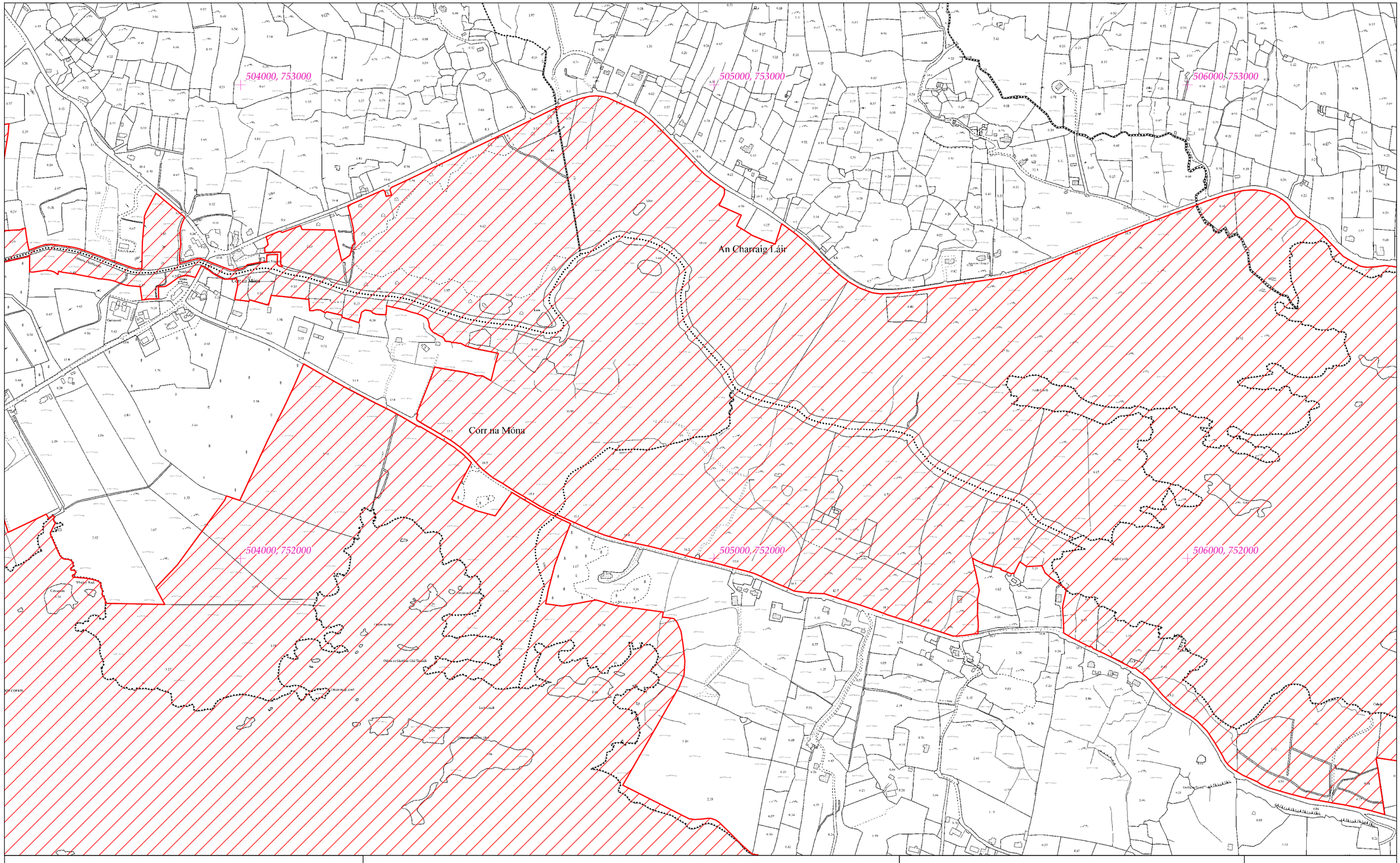

LIMISTÉAR FAOI CHAOMHNÚ SPEISIALTA
SPECIAL AREA OF CONSERVATION

Rialachán 4(1)(b) / Regulation 4(1)(b)

Leathanach 78 de 293
Page 78 of 293

(Co. na Gaillimhe, Co. Mhaigh Eo agus Co. Ros Comáin)
(Co. Galway, Co. Mayo and Co. Roscommon)

LCS Loch Coirib
Lough Corrib SAC
1:5000 O.S. TILE 2804a 78 of 293

SITE CODE
000297

Suirbhéireacht Ordanáis Éireann Ceadúnas Uimhir OSI-NMA-014 © OSi / Rialtas na hÉireann
Ordnance Survey Ireland Licence No. OSI-NMA-014 © Ordnance Survey Ireland / Government of Ireland
Córas Comhordanáidí: Trasteilgean Mercator na hÉireann / Co-ordinate System: Irish Transverse Mercator

0 0.5km
Scála / Scale 1:7,500

Leagan / Version: 3.16

Arna chló an / Printed on: 01/03/2022

506000, 753000

507000, 753000

508000, 753000

506000, 752000

507000, 752000

508000, 752000

Rialachán 4(1)(b) / Regulation 4(1)(b)

Leathanach 79 de 293
Page 79 of 293

(Co. na Gaillimhe, Co. Mhaigh Eo agus Co. Ros Comáin)
(Co. Galway, Co. Mayo and Co. Roscommon)

LIMISTÉAR FAOI CHAOMHNÚ SPEISIALTA
SPECIAL AREA OF CONSERVATION

Suirbhéireacht Ordanáis Éireann Ceadúnas Uimhir OSI-NMA-014 © OSi / Rialtas na hÉireann
Ordnance Survey Ireland Licence No. OSI-NMA-014 © Ordnance Survey Ireland / Government of Ireland
Córas Comhordanáidí: Trasteilgean Mercator na hÉireann / Co-ordinate System: Irish Transverse Mercator

LCS Loch Coirib
Lough Corrib SAC
1:5000 O.S. TILE 2804b 79 of 293

0 0.5km
Scála / Scale 1:7,500

SITE CODE
000297

Leagan / Version: 3.16

Arna chló an / Printed on: 01/03/2022

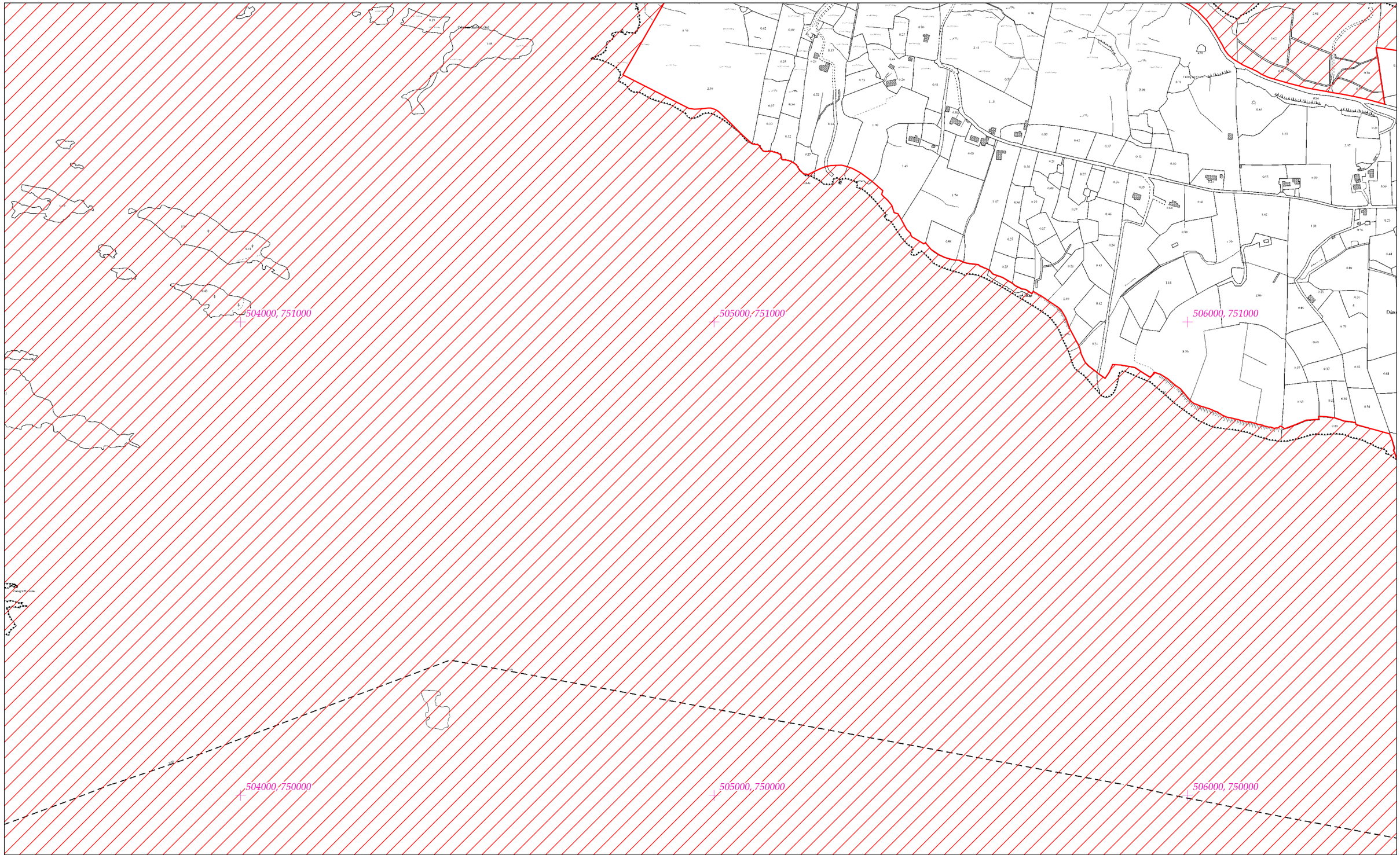

Rialachán 4(1)(b) / Regulation 4(1)(b)

Leathanach 80 de 293
Page 80 of 293

(Co. na Gaillimhe, Co. Mhaigh Eo agus Co. Ros Comáin)
(Co. Galway, Co. Mayo and Co. Roscommon)

LIMISTÉAR FAOI CHAOMHNÚ SPEISIALTA
SPECIAL AREA OF CONSERVATION

LCS Loch Coirib
Lough Corrib SAC
1:5000 O.S. TILE 2804c 80 of 293

SITE CODE
000297

Suirbhéireacht Ordanáis Éireann Ceadúnas Uimhir OSI-NMA-014 © OSi / Rialtas na hÉireann
Ordnance Survey Ireland Licence No. OSI-NMA-014 © Ordnance Survey Ireland / Government of Ireland
Córas Comhordanáidí: Trasteilgean Mercator na hÉireann / Co-ordinate System: Irish Transverse Mercator

0 0.5km
Scála / Scale 1:7,500

Leagan / Version: 3.16

Arna chló an / Printed on: 01/03/2022

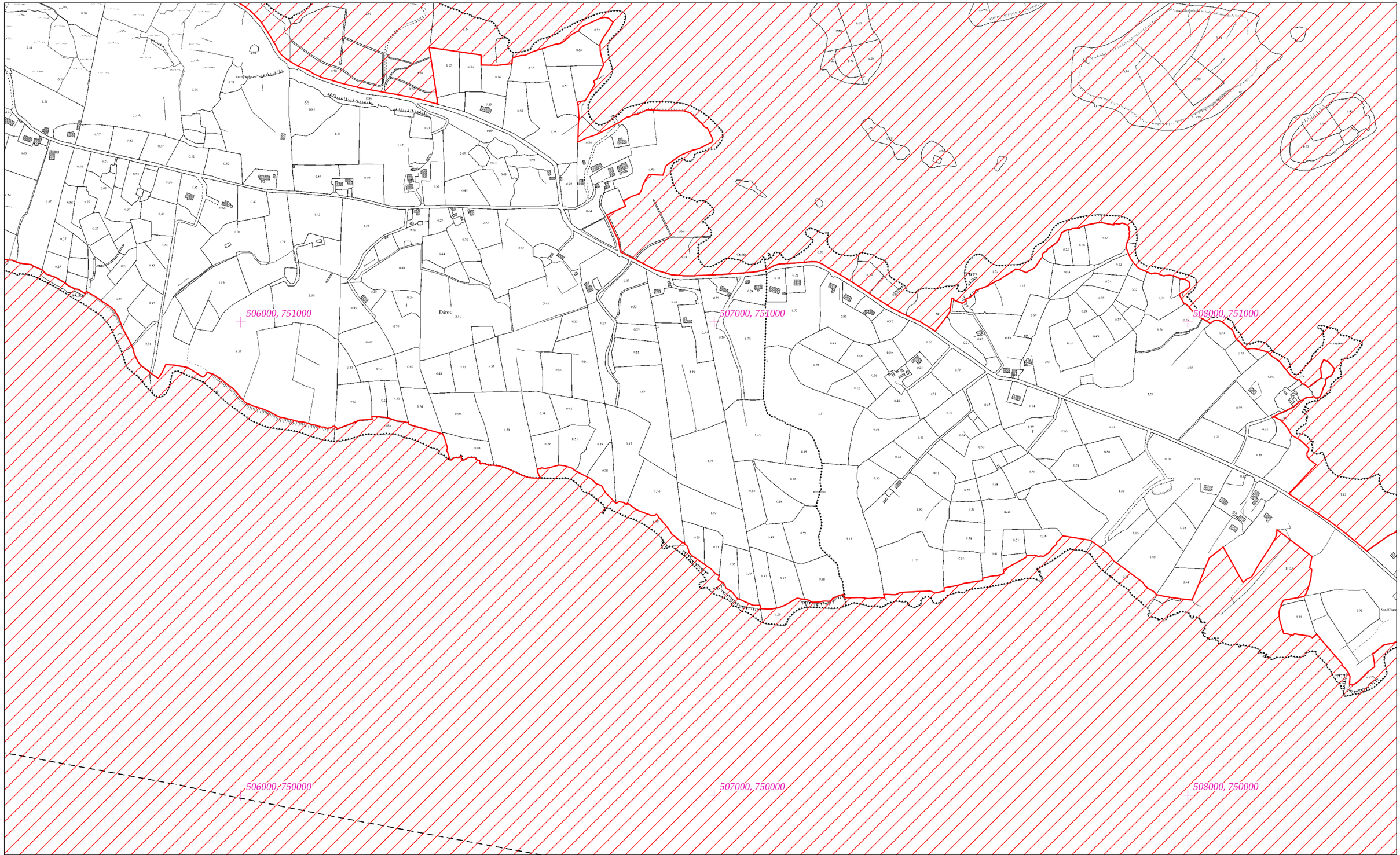

Rialachán 4(1)(b) / Regulation 4(1)(b)

Leathanach 81 de 293
Page 81 of 293

(Co. na Gaillimhe, Co. Mhaigh Eo agus Co. Ros Comáin)
(Co. Galway, Co. Mayo and Co. Roscommon)

LIMISTÉAR FAOI CHAOMHNÚ SPEISIALTA
SPECIAL AREA OF CONSERVATION

LCS Loch Coirib
Lough Corrib SAC
1:5000 O.S. TILE 2804d 81 of 293

SITE CODE
000297

Suirbhéireacht Ordanáis Éireann Ceadúnas Uimhir OSI-NMA-014 © OSi / Rialtas na hÉireann
Ordnance Survey Ireland Licence No. OSI-NMA-014 © Ordnance Survey Ireland / Government of Ireland
Córas Comhordanáidí: Trasteilgean Mercator na hÉireann / Co-ordinate System: Irish Transverse Mercator

0 0.5km
Scála / Scale 1:7,500

Leagan / Version: 3.16

Arna chló an / Printed on: 01/03/2022

508000, 753000

509000, 753000

510000, 753000

508000, 752000

509000, 752000

510000, 752000

Rialachán 4(1)(b) / Regulation 4(1)(b)

Leathanach 82 de 293
Page 82 of 293

(Co. na Gaillimhe, Co. Mhaigh Eo agus Co. Ros Comáin)
(Co. Galway, Co. Mayo and Co. Roscommon)

LIMISTÉAR FAOI CHAOMHNÚ SPEISIALTA
SPECIAL AREA OF CONSERVATION

Suirbhéireacht Ordanáis Éireann Ceadúnas Uimhir OSI-NMA-014 © OSi / Rialtas na hÉireann
Ordnance Survey Ireland Licence No. OSI-NMA-014 © Ordnance Survey Ireland / Government of Ireland
Córas Comhordanáidí: Trasteilgean Mercator na hÉireann / Co-ordinate System: Irish Transverse Mercator

LCS Loch Coirib
Lough Corrib SAC
1:5000 O.S. TILE 2805a 82 of 293

0 0.5km

Scála / Scale 1:7,500

SITE CODE
000297

Leagan / Version: 3.16

Arna chló an / Printed on: 01/03/2022

510000, 753000

511000, 753000

512000, 753000

510000, 752000

511000, 752000

512000, 752000

Rialachán 4(1)(b) / Regulation 4(1)(b)

Leathanach 83 de 293
Page 83 of 293

(Co. na Gaillimhe, Co. Mhaigh Eo agus Co. Ros Comáin)
(Co. Galway, Co. Mayo and Co. Roscommon)

LIMISTÉAR FAOI CHAOMHNÚ SPEISIALTA
SPECIAL AREA OF CONSERVATION

Suirbhéireacht Ordanáis Éireann Ceadúnas Uimhir OSI-NMA-014 © OSi / Rialtas na hÉireann
Ordnance Survey Ireland Licence No. OSI-NMA-014 © Ordnance Survey Ireland / Government of Ireland
Córas Comhordanáidí: Trasteilgean Mercator na hÉireann / Co-ordinate System: Irish Transverse Mercator

LCS Loch Coirib
Lough Corrib SAC
1:5000 O.S. TILE 2805b 83 of 293

0 0.5km

Scála / Scale 1:7,500

SITE CODE
000297

Leagan / Version: 3.16

Arna chló an / Printed on: 01/03/2022

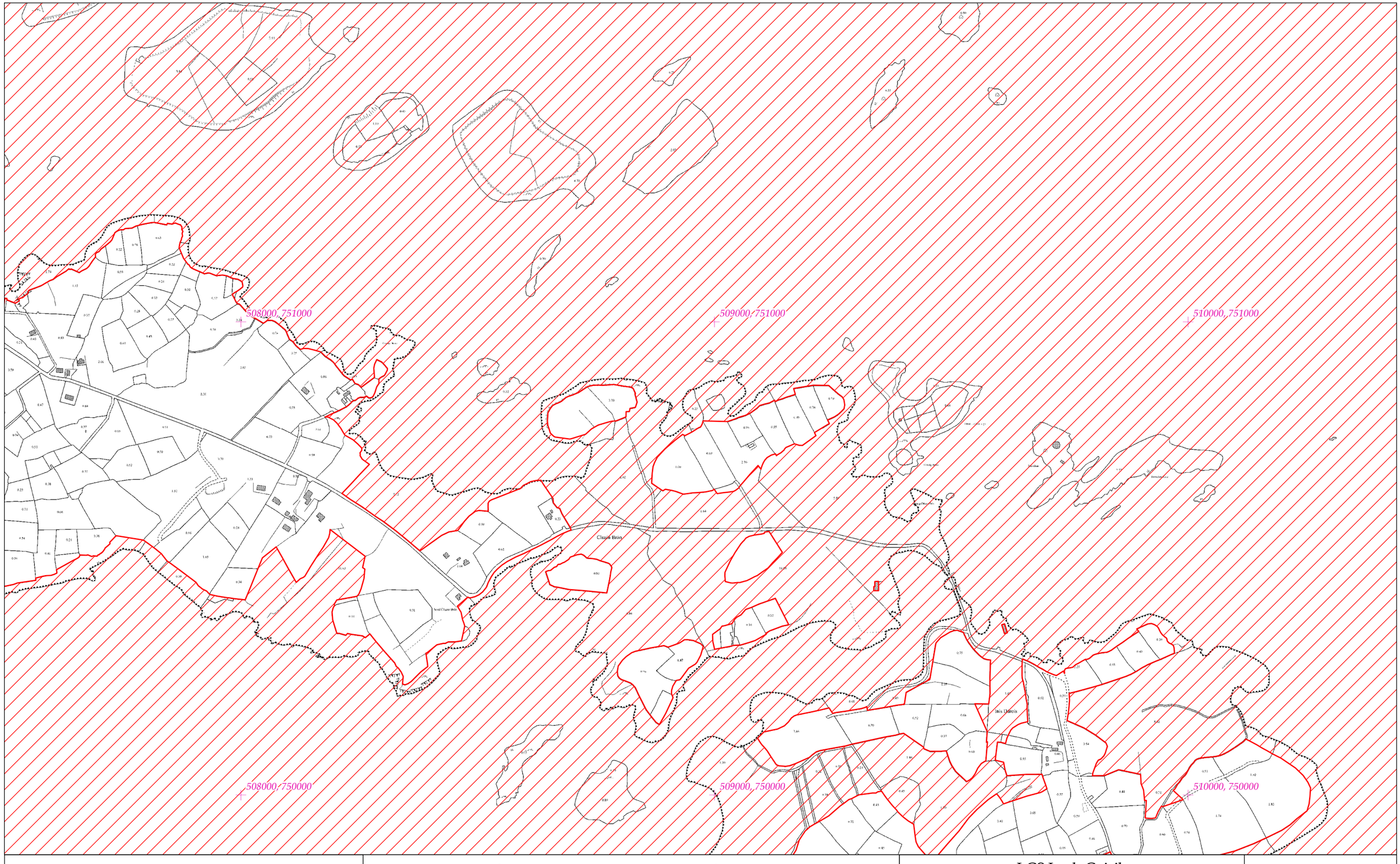

Rialachán 4(1)(b) / Regulation 4(1)(b)

Leathanach 84 de 293
Page 84 of 293

(Co. na Gaillimhe, Co. Mhaigh Eo agus Co. Ros Comáin)
(Co. Galway, Co. Mayo and Co. Roscommon)

LIMISTÉAR FAOI CHAOMHNÚ SPEISIALTA
SPECIAL AREA OF CONSERVATION

LCS Loch Coirib
Lough Corrib SAC
1:5000 O.S. TILE 2805c 84 of 293

SITE CODE
000297

Suirbhéireacht Ordanáis Éireann Ceadúnas Uimhir OSI-NMA-014 © OSi / Rialtas na hÉireann
Ordnance Survey Ireland Licence No. OSI-NMA-014 © Ordnance Survey Ireland / Government of Ireland
Córas Comhordanáidí: Trasteilgean Mercator na hÉireann / Co-ordinate System: Irish Transverse Mercator

0 0.5km
Scála / Scale 1:7,500

Leagan / Version: 3.16

Arna chló an / Printed on: 01/03/2022



Rialachán 4(1)(b) / Regulation 4(1)(b)

Leathanach 85 de 293
Page 85 of 293

(Co. na Gaillimhe, Co. Mhaigh Eo agus Co. Ros Comáin)
(Co. Galway, Co. Mayo and Co. Roscommon)

LIMISTÉAR FAOI CHAOMHNÚ SPEISIALTA
SPECIAL AREA OF CONSERVATION

LCS Loch Coirib
Lough Corrib SAC
1:5000 O.S. TILE 2805d 85 of 293

SITE CODE
000297

Suirbhéireacht Ordanáis Éireann Ceadúnas Uimhir OSI-NMA-014 © OSi / Rialtas na hÉireann
Ordnance Survey Ireland Licence No. OSI-NMA-014 © Ordnance Survey Ireland / Government of Ireland
Córas Comhordanáidí: Trasteilgean Mercator na hÉireann / Co-ordinate System: Irish Transverse Mercator

0 0.5km
Scála / Scale 1:7,500

Leagan / Version: 3.16

Arna chló an / Printed on: 01/03/2022



Rialachán 4(1)(b) / Regulation 4(1)(b)

Leathanach 86 de 293
Page 86 of 293

(Co. na Gaillimhe, Co. Mhaigh Eo agus Co. Ros Comáin)
(Co. Galway, Co. Mayo and Co. Roscommon)

LIMISTÉAR FAOI CHAOMHNÚ SPEISIALTA
SPECIAL AREA OF CONSERVATION

LCS Loch Coirib
Lough Corrib SAC
1:5000 O.S. TILE 2806a 86 of 293

SITE CODE
000297

Suirbhéireacht Ordanáis Éireann Ceadúnas Uimhir OSI-NMA-014 © OSi / Rialtas na hÉireann
Ordnance Survey Ireland Licence No. OSI-NMA-014 © Ordnance Survey Ireland / Government of Ireland
Córas Comhordanáidí: Trasteilgean Mercator na hÉireann / Co-ordinate System: Irish Transverse Mercator

0 0.5km
Scála / Scale 1:7,500

Leagan / Version: 3.16

Arna chló an / Printed on: 01/03/2022

514000, 753000

515000, 753000

516000, 753000

514000, 752000

515000, 752000

516000, 752000

Rialachán 4(1)(b) / Regulation 4(1)(b)

Leathanach 87 de 293
Page 87 of 293

(Co. na Gaillimhe, Co. Mhaigh Eo agus Co. Ros Comáin)
(Co. Galway, Co. Mayo and Co. Roscommon)

LIMISTÉAR FAOI CHAOMHNÚ SPEISIALTA
SPECIAL AREA OF CONSERVATION

Suirbhéireacht Ordanáis Éireann Ceadúnas Uimhir OSI-NMA-014 © OSi / Rialtas na hÉireann
Ordnance Survey Ireland Licence No. OSI-NMA-014 © Ordnance Survey Ireland / Government of Ireland
Córas Comhordanáidí: Trasteilgean Mercator na hÉireann / Co-ordinate System: Irish Transverse Mercator

LCS Loch Coirib
Lough Corrib SAC
1:5000 O.S. TILE 2806b 87 of 293

0 0.5km
Scála / Scale 1:7,500

SITE CODE
000297

Leagan / Version: 3.16

Arna chló an / Printed on: 01/03/2022



Rialachán 4(1)(b) / Regulation 4(1)(b)

Leathanach 88 de 293
Page 88 of 293

(Co. na Gaillimhe, Co. Mhaigh Eo agus Co. Ros Comáin)
(Co. Galway, Co. Mayo and Co. Roscommon)

LIMISTÉAR FAOI CHAOMHNÚ SPEISIALTA
SPECIAL AREA OF CONSERVATION

Suirbhéireacht Ordanáis Éireann Ceadúnas Uimhir OSI-NMA-014 © OSi / Rialtas na hÉireann
Ordnance Survey Ireland Licence No. OSI-NMA-014 © Ordnance Survey Ireland / Government of Ireland
Córas Comhordanáidí: Trasteilgean Mercator na hÉireann / Co-ordinate System: Irish Transverse Mercator

LCS Loch Coirib
Lough Corrib SAC
1:5000 O.S. TILE 2806c 88 of 293

0 0.5km
Scála / Scale 1:7,500

SITE CODE
000297

Leagan / Version: 3.16

Arna chló an / Printed on: 01/03/2022

514000, 751000

515000, 751000

516000, 751000

514000, 750000

515000, 750000

516000, 750000

Rialachán 4(1)(b) / Regulation 4(1)(b)

Leathanach 89 de 293
Page 89 of 293

(Co. na Gaillimhe, Co. Mhaigh Eo agus Co. Ros Comáin)
(Co. Galway, Co. Mayo and Co. Roscommon)

LIMISTÉAR FAOI CHAOMHNÚ SPEISIALTA
SPECIAL AREA OF CONSERVATION

Suirbhéireacht Ordanáis Éireann Ceadúnas Uimhir OSI-NMA-014 © OSi / Rialtas na hÉireann
Ordnance Survey Ireland Licence No. OSI-NMA-014 © Ordnance Survey Ireland / Government of Ireland
Córas Comhordanáidí: Trasteilgean Mercator na hÉireann / Co-ordinate System: Irish Transverse Mercator

LCS Loch Coirib
Lough Corrib SAC
1:5000 O.S. TILE 2806d 89 of 293

0 0.5km

Scála / Scale 1:7,500

SITE CODE
000297

Leagan / Version: 3.16

Arna chló an / Printed on: 01/03/2022

516000, 753000

517000, 753000

518000, 753000

516000, 752000

517000, 752000

518000, 752000

CASTLETOWN
(LD Houndswood)

Rialachán 4(1)(b) / Regulation 4(1)(b)

Leathanach 90 de 293
Page 90 of 293

(Co. na Gaillimhe, Co. Mhaigh Eo agus Co. Ros Comáin)
(Co. Galway, Co. Mayo and Co. Roscommon)

LIMISTÉAR FAOI CHAOMHNÚ SPEISIALTA
SPECIAL AREA OF CONSERVATION

Suirbhéireacht Ordanáis Éireann Ceadúnas Uimhir OSI-NMA-014 © OSi / Rialtas na hÉireann
Ordnance Survey Ireland Licence No. OSI-NMA-014 © Ordnance Survey Ireland / Government of Ireland
Córas Comhordanáidí: Trasteilgean Mercator na hÉireann / Co-ordinate System: Irish Transverse Mercator

LCS Loch Coirib
Lough Corrib SAC
1:5000 O.S. TILE 2807a 90 of 293

0 0.5km
Scála / Scale 1:7,500

SITE CODE
000297

Leagan / Version: 3.16

Arna chló an / Printed on: 01/03/2022

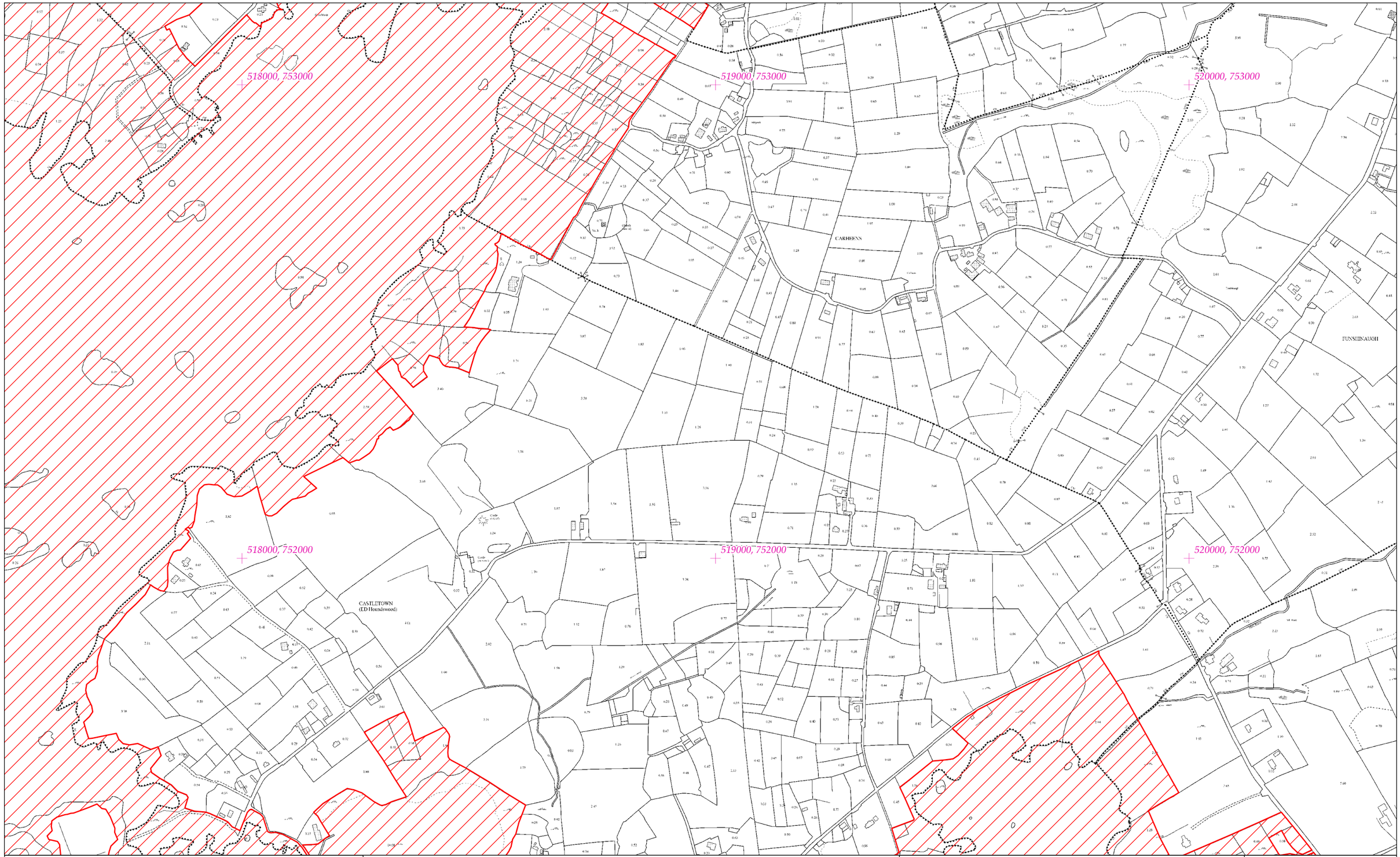

Rialachán 4(1)(b) / Regulation 4(1)(b)

Leathanach 91 de 293
Page 91 of 293

(Co. na Gaillimhe, Co. Mhaigh Eo agus Co. Ros Comáin)
(Co. Galway, Co. Mayo and Co. Roscommon)

LIMISTÉAR FAOI CHAOMHNÚ SPEISIALTA
SPECIAL AREA OF CONSERVATION

LCS Loch Coirib
Lough Corrib SAC
1:5000 O.S. TILE 2807b 91 of 293

SITE CODE
000297

Suirbhéireacht Ordanáis Éireann Ceadúnas Uimhir OSI-NMA-014 © OSi / Rialtas na hÉireann
Ordnance Survey Ireland Licence No. OSI-NMA-014 © Ordnance Survey Ireland / Government of Ireland
Córas Comhordanáidí: Trasteilgean Mercator na hÉireann / Co-ordinate System: Irish Transverse Mercator

0 0.5km

Scála / Scale 1:7,500

Leagan / Version: 3.16

Arna chló an / Printed on: 01/03/2022

516000, 751000

517000, 751000

518000, 751000

516000, 750000

517000, 750000

518000, 750000

Rialachán 4(1)(b) / Regulation 4(1)(b)

Leathanach 92 de 293
Page 92 of 293

(Co. na Gaillimhe, Co. Mhaigh Eo agus Co. Ros Comáin)
(Co. Galway, Co. Mayo and Co. Roscommon)

LIMISTÉAR FAOI CHAOMHNÚ SPEISIALTA
SPECIAL AREA OF CONSERVATION

LCS Loch Coirib
Lough Corrib SAC
1:5000 O.S. TILE 2807c 92 of 293

SITE CODE
000297

Suirbhéireacht Ordanáis Éireann Ceadúnas Uimhir OSI-NMA-014 © OSi / Rialtas na hÉireann
Ordnance Survey Ireland Licence No. OSI-NMA-014 © Ordnance Survey Ireland / Government of Ireland
Córas Comhordanáidí: Trasteilgean Mercator na hÉireann / Co-ordinate System: Irish Transverse Mercator

0 0.5km

Scála / Scale 1:7,500

Leagan / Version: 3.16

Arna chló an / Printed on: 01/03/2022

518000, 751000

519000, 751000

520000, 751000

518000, 750000

519000, 750000

520000, 750000

GORTATOBER

Rialachán 4(1)(b) / Regulation 4(1)(b)

Leathanach 93 de 293
Page 93 of 293

(Co. na Gaillimhe, Co. Mhaigh Eo agus Co. Ros Comáin)
(Co. Galway, Co. Mayo and Co. Roscommon)

LIMISTÉAR FAOI CHAOMHNÚ SPEISIALTA
SPECIAL AREA OF CONSERVATION

LCS Loch Coirib
Lough Corrib SAC
1:5000 O.S. TILE 2807d 93 of 293

SITE CODE
000297

Suirbhéireacht Ordanáis Éireann Ceadúnas Uimhir OSI-NMA-014 © OSi / Rialtas na hÉireann
Ordnance Survey Ireland Licence No. OSI-NMA-014 © Ordnance Survey Ireland / Government of Ireland
Córas Comhordanáidí: Trasteilgean Mercator na hÉireann / Co-ordinate System: Irish Transverse Mercator

0 0.5km
Scála / Scale 1:7,500

Leagan / Version: 3.16

Arna chló an / Printed on: 01/03/2022

520000, 753000

521000, 753000

522000, 753000

520000, 752000

521000, 752000

522000, 752000

FUNSHINAUGH

BUNNAFOLLISTRAN

Rialachán 4(1)(b) / Regulation 4(1)(b)

Leathanach 94 de 293
Page 94 of 293

(Co. na Gaillimhe, Co. Mhaigh Eo agus Co. Ros Comáin)
(Co. Galway, Co. Mayo and Co. Roscommon)

LIMISTÉAR FAOI CHAOMHNÚ SPEISIALTA
SPECIAL AREA OF CONSERVATION

Suirbhéireacht Ordanáis Éireann Ceadúnas Uimhir OSI-NMA-014 © OSi / Rialtas na hÉireann
Ordnance Survey Ireland Licence No. OSI-NMA-014 © Ordnance Survey Ireland / Government of Ireland
Córas Comhordanáidí: Trasteilgean Mercator na hÉireann / Co-ordinate System: Irish Transverse Mercator

LCS Loch Coirib
Lough Corrib SAC
1:5000 O.S. TILE 2808a 94 of 293

0 0.5km
Scála / Scale 1:7,500

SITE CODE
000297

Leagan / Version: 3.16

Arna chló an / Printed on: 01/03/2022

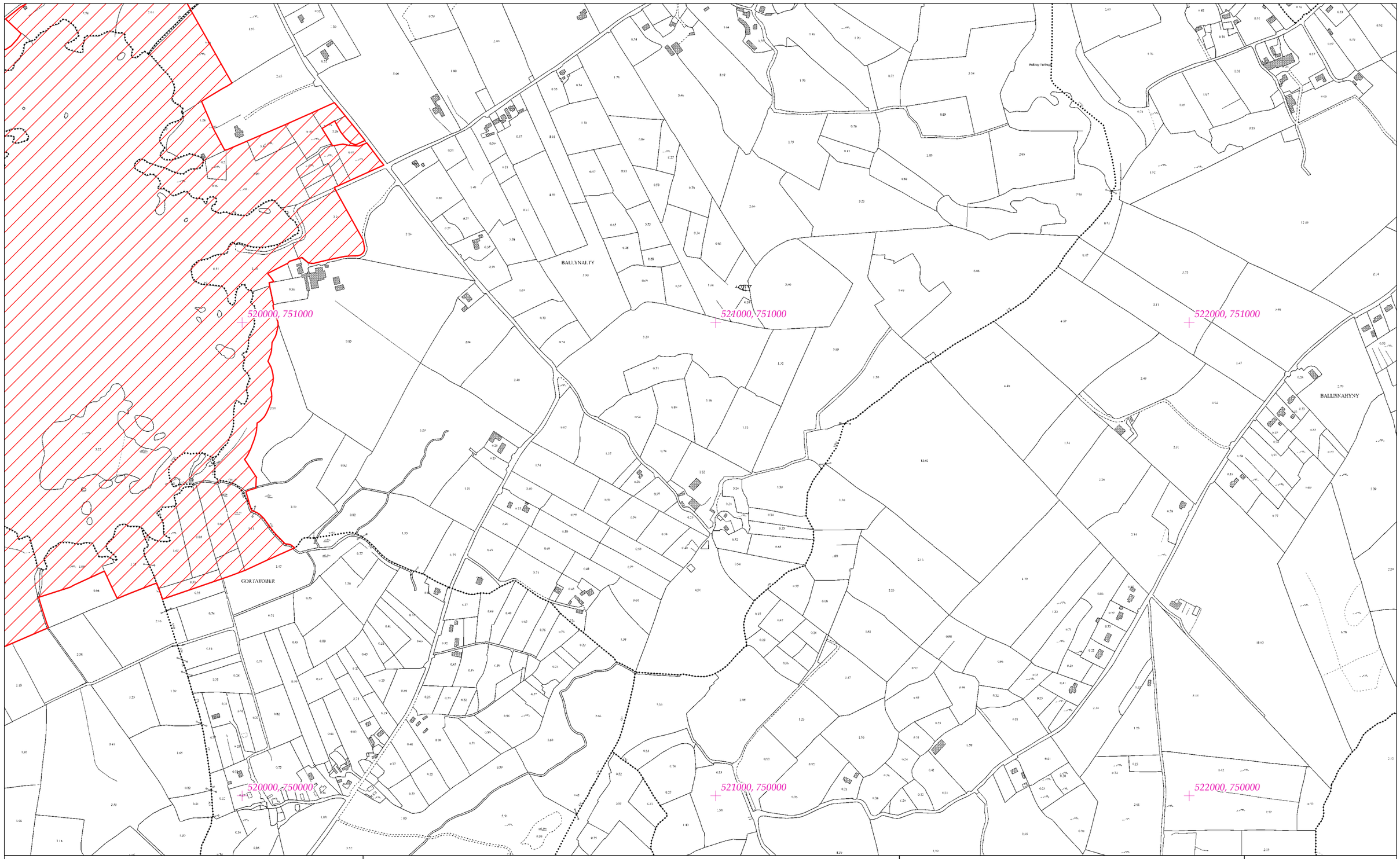

Rialachán 4(1)(b) / Regulation 4(1)(b)

Leathanach 95 de 293
Page 95 of 293

(Co. na Gaillimhe, Co. Mhaigh Eo agus Co. Ros Comáin)
(Co. Galway, Co. Mayo and Co. Roscommon)

LIMISTÉAR FAOI CHAOMHNÚ SPEISIALTA
SPECIAL AREA OF CONSERVATION

LCS Loch Coirib
Lough Corrib SAC
1:5000 O.S. TILE 2808c 95 of 293

SITE CODE
000297

Suirbhéireacht Ordanáis Éireann Ceadúnas Uimhir OSI-NMA-014 © OSi / Rialtas na hÉireann
Ordnance Survey Ireland Licence No. OSI-NMA-014 © Ordnance Survey Ireland / Government of Ireland
Córas Comhordanáidí: Trasteilgean Mercator na hÉireann / Co-ordinate System: Irish Transverse Mercator

0 0.5km
Scála / Scale 1:7,500

Leagan / Version: 3.16

Arna chló an / Printed on: 01/03/2022

526000, 753000

527000, 753000

528000, 753000

BRODULLAGH NORTH

SHRULE

Shrule

JOYCE'S PARK

River View

526000, 752000

527000, 752000

528000, 752000

CLOONBANAUN

Boyle River

Chapel (in ruins)

Abbey (site of)

Ford

Spring

Cairn

Fort

Cemetery

Pump

Sweat House

Sheds

Slaughter House

Garden Centre

Glasshouse

Tank

Pond

Sports Ground

Pitch

Tennis Court

Graveyard

Church

Rectory

Presbytery

Convent

Hall

Post Office

Public House

Shop

Guesthouse

Hostel

Youth Hostel

Caravan Park

Camping Ground

Golf Course

Golf Clubhouse

Golf Driving Range

Golf Practice Ground

Golf Tee

Golf Green

Golf Bunker

Golf Hole

Golf Fairway

Golf Rough

Golf Water Hazard

Golf Path

Golf Cart Path

Golf Cart Park

Golf Cart Shed

Golf Cart Wash

Golf Cart Repair

Golf Cart Charging

Golf Cart Battery

Golf Cart Tyre

Golf Cart Wheel

Golf Cart Seat

Golf Cart Steering

Golf Cart Brake

Golf Cart Engine

Golf Cart Transmission

Golf Cart Exhaust

Golf Cart Muffler

Golf Cart Radiator

Golf Cart Fuel Tank

Golf Cart Battery Charger

Golf Cart Battery Box

Golf Cart Battery Cable

Golf Cart Battery Terminal

Golf Cart Battery Connector

Golf Cart Battery Fuse

Golf Cart Battery Switch

Golf Cart Battery Relay

Golf Cart Battery Solenoid

Golf Cart Battery Starter

Golf Cart Battery Alternator

Golf Cart Battery Regulator

Golf Cart Battery Rectifier

Golf Cart Battery Inverter

Golf Cart Battery Converter

Golf Cart Battery Transformer

Golf Cart Battery Capacitor

Golf Cart Battery Resistor

Golf Cart Battery Diode

Golf Cart Battery Transistor

Golf Cart Battery Integrated Circuit

Golf Cart Battery Microprocessor

Golf Cart Battery Memory

Golf Cart Battery Hard Drive

Golf Cart Battery Floppy Disk

Golf Cart Battery CD-ROM

Golf Cart Battery DVD-ROM

Golf Cart Battery Blu-ray Disc

Golf Cart Battery USB Flash Drive

Golf Cart Battery Memory Card

Golf Cart Battery Solid State Drive

Golf Cart Battery Hybrid Drive

Golf Cart Battery Optical Drive

Golf Cart Battery Magnetic Tape

Golf Cart Battery Punch Card

Golf Cart Battery Paper Tape

Golf Cart Battery Teletype

Golf Cart Battery Telegraph

Golf Cart Battery Telephone

Golf Cart Battery Radio

Golf Cart Battery Television

Golf Cart Battery Computer

Golf Cart Battery Internet

Golf Cart Battery World Wide Web

Golf Cart Battery Email

Golf Cart Battery Instant Messaging

Golf Cart Battery Social Media

Golf Cart Battery Blog

Golf Cart Battery Podcast

Golf Cart Battery Webcast

Golf Cart Battery Streaming Media

Golf Cart Battery Video Conferencing

Golf Cart Battery Virtual Reality

Golf Cart Battery Augmented Reality

Golf Cart Battery Artificial Intelligence

Golf Cart Battery Machine Learning

Golf Cart Battery Deep Learning

Golf Cart Battery Neural Network

Golf Cart Battery Natural Language Processing

Golf Cart Battery Computer Vision

Golf Cart Battery Robotics

Golf Cart Battery Automation

Golf Cart Battery Internet of Things

Golf Cart Battery Big Data

Golf Cart Battery Cloud Computing

Golf Cart Battery Edge Computing

Golf Cart Battery Fog Computing

Golf Cart Battery Quantum Computing

Golf Cart Battery Blockchain

Golf Cart Battery Cryptocurrency

Golf Cart Battery Bitcoin

Golf Cart Battery Ethereum

Golf Cart Battery Litecoin

Golf Cart Battery Ripple

Golf Cart Battery Dogecoin

Golf Cart Battery Monero

Golf Cart Battery Zcash

Golf Cart Battery Dash

Golf Cart Battery Stellar

Golf Cart Battery Tether

Golf Cart Battery USD Coin

Golf Cart Battery Binance Coin

Golf Cart Battery Cardano

Golf Cart Battery Polkadot

Golf Cart Battery Uniswap

Golf Cart Battery Chainlink

Golf Cart Battery Solana

Golf Cart Battery Avalanche

Golf Cart Battery Polygon

Golf Cart Battery Cosmos

Golf Cart Battery Algorand

Golf Cart Battery Tezos

Golf Cart Battery Filecoin

Golf Cart Battery Theta

Golf Cart Battery VeChain

Golf Cart Battery Tron

Golf Cart Battery EOS

Golf Cart Battery Neo

Golf Cart Battery Ontology

Golf Cart Battery Qtum

Golf Cart Battery Waves

Golf Cart Battery Lisk

Golf Cart Battery Ark

Golf Cart Battery Nano

Golf Cart Battery Iota

Golf Cart Battery Nem

Golf Cart Battery Stratis

Golf Cart Battery Bitcoin Cash

Golf Cart Battery Bitcoin SV

Golf Cart Battery Bitcoin Gold

Golf Cart Battery Bitcoin Diamond

Golf Cart Battery Bitcoin Private

Golf Cart Battery Bitcoin Interest

Golf Cart Battery Bitcoin Cash ABC

Golf Cart Battery Bitcoin Cash SV

Golf Cart Battery Bitcoin Cash Gold

Golf Cart Battery Bitcoin Cash Diamond

Golf Cart Battery Bitcoin Cash Private

Golf Cart Battery Bitcoin Cash Interest

Golf Cart Battery Bitcoin SV ABC

Golf Cart Battery Bitcoin SV Gold

Golf Cart Battery Bitcoin SV Diamond

Golf Cart Battery Bitcoin SV Private

Golf Cart Battery Bitcoin SV Interest

Golf Cart Battery Bitcoin Gold ABC

Golf Cart Battery Bitcoin Gold SV

Golf Cart Battery Bitcoin Gold Diamond

Golf Cart Battery Bitcoin Gold Private

Golf Cart Battery Bitcoin Gold Interest

Golf Cart Battery Bitcoin Diamond ABC

Golf Cart Battery Bitcoin Diamond SV

Golf Cart Battery Bitcoin Diamond Gold

Golf Cart Battery Bitcoin Diamond Private

Golf Cart Battery Bitcoin Diamond Interest

Golf Cart Battery Bitcoin Private ABC

Golf Cart Battery Bitcoin Private SV

Golf Cart Battery Bitcoin Private Gold

Golf Cart Battery Bitcoin Private Diamond

Golf Cart Battery Bitcoin Private Interest

Golf Cart Battery Bitcoin Interest ABC

Golf Cart Battery Bitcoin Interest SV

Golf Cart Battery Bitcoin Interest Gold

Golf Cart Battery Bitcoin Interest Diamond

Golf Cart Battery Bitcoin Interest Private

Rialachán 4(1)(b) / Regulation 4(1)(b)

Leathanach 96 de 293
Page 96 of 293

(Co. na Gaillimhe, Co. Mhaigh Eo agus Co. Ros Comáin)
(Co. Galway, Co. Mayo and Co. Roscommon)

LIMISTÉAR FAOI CHAOMHNÚ SPEISIALTA
SPECIAL AREA OF CONSERVATION

LCS Loch Coirib
Lough Corrib SAC

1:5000 O.S. TILE 2809b 96 of 293

SITE CODE
000297

Suirbhéireacht Ordanáis Éireann Ceadúnas Uimhir OSI-NMA-014 © OSi / Rialtas na hÉireann
Ordnance Survey Ireland Licence No. OSI-NMA-014 © Ordnance Survey Ireland / Government of Ireland
Córas Comhordanáidí: Trasteilgean Mercator na hÉireann / Co-ordinate System: Irish Transverse Mercator

0 0.5km

Scála / Scale 1:7,500

Leagan / Version: 3.16

Arna chló an / Printed on: 01/03/2022



Rialachán 4(1)(b) / Regulation 4(1)(b)

Leathanach 97 de 293
Page 97 of 293

(Co. na Gaillimhe, Co. Mhaigh Eo agus Co. Ros Comáin)
(Co. Galway, Co. Mayo and Co. Roscommon)

LIMISTÉAR FAOI CHAOMHNÚ SPEISIALTA
SPECIAL AREA OF CONSERVATION

LCS Loch Coirib
Lough Corrib SAC
1:5000 O.S. TILE 2809c 97 of 293

SITE CODE
000297

Suirbhéireacht Ordanáis Éireann Ceadúnas Uimhir OSI-NMA-014 © OSi / Rialtas na hÉireann
Ordnance Survey Ireland Licence No. OSI-NMA-014 © Ordnance Survey Ireland / Government of Ireland
Córas Comhordanáidí: Trasteilgean Mercator na hÉireann / Co-ordinate System: Irish Transverse Mercator

0 0.5 km
Scála / Scale 1:7,500

Leagan / Version: 3.16

Arna chló an / Printed on: 01/03/2022

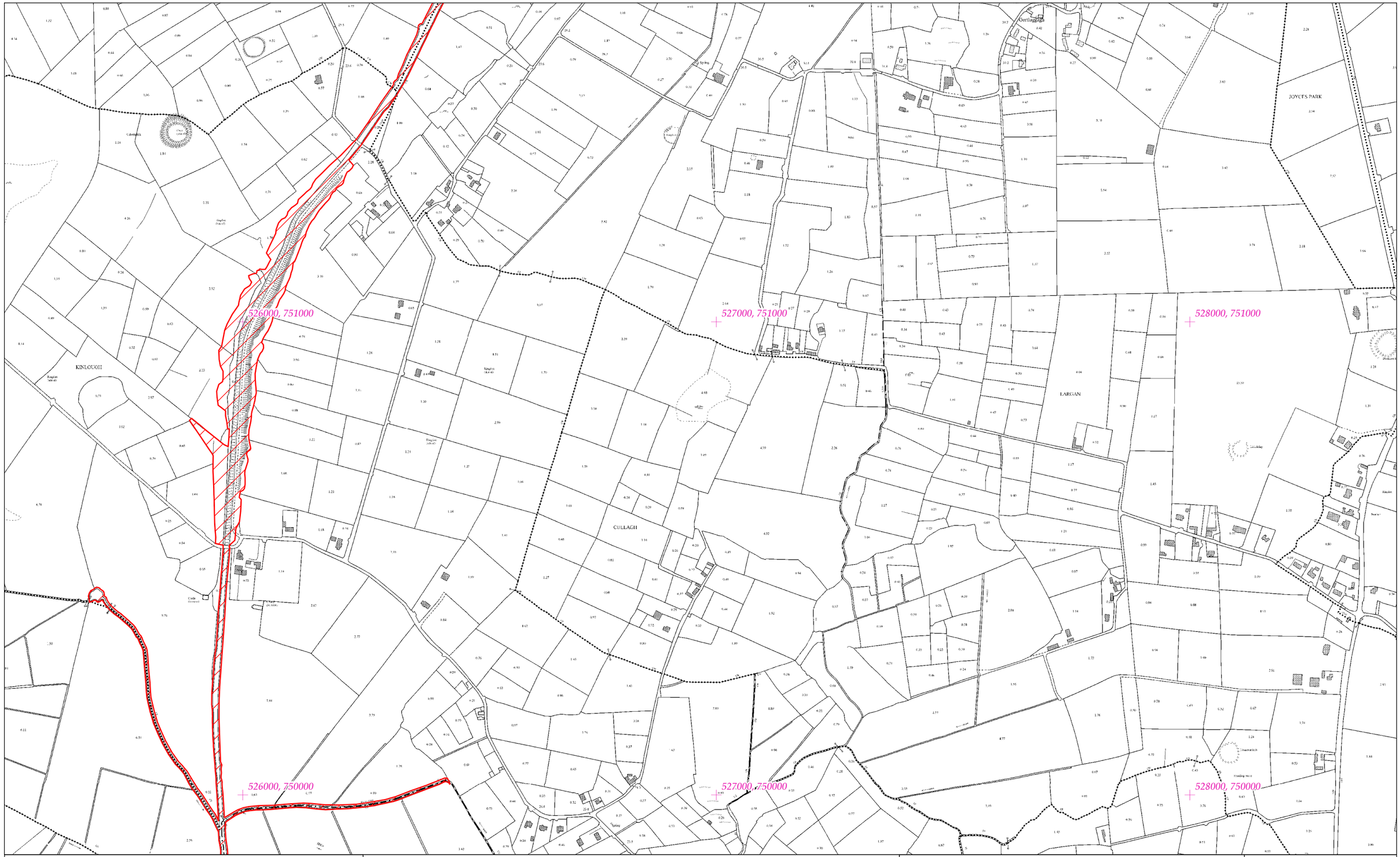

Rialachán 4(1)(b) / Regulation 4(1)(b)

Leathanach 98 de 293
Page 98 of 293

(Co. na Gaillimhe, Co. Mhaigh Eo agus Co. Ros Comáin)
(Co. Galway, Co. Mayo and Co. Roscommon)

LIMISTÉAR FAOI CHAOMHNÚ SPEISIALTA
SPECIAL AREA OF CONSERVATION

LCS Loch Coirib
Lough Corrib SAC
1:5000 O.S. TILE 2809d 98 of 293

SITE CODE
000297

Suirbhéireacht Ordanáis Éireann Ceadúnas Uimhir OSI-NMA-014 © OSi / Rialtas na hÉireann
Ordnance Survey Ireland Licence No. OSI-NMA-014 © Ordnance Survey Ireland / Government of Ireland
Córas Comhordanáidí: Trasteilgean Mercator na hÉireann / Co-ordinate System: Irish Transverse Mercator

0 0.5km
Scála / Scale 1:7,500

Leagan / Version: 3.16

Arna chló an / Printed on: 01/03/2022

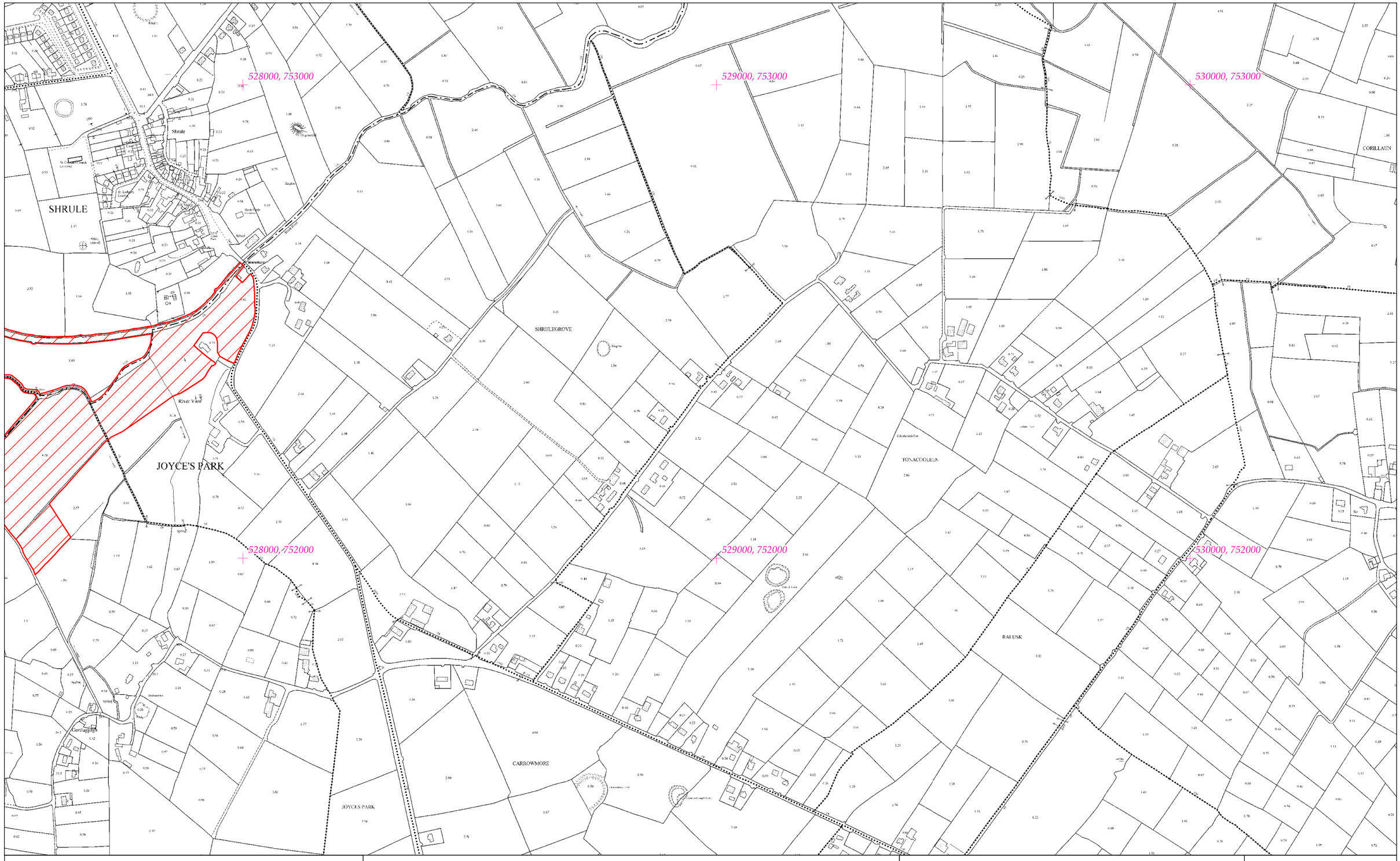

Rialachán 4(1)(b) / Regulation 4(1)(b)

Leathanach 99 de 293
Page 99 of 293

(Co. na Gaillimhe, Co. Mhaigh Eo agus Co. Ros Comáin)
(Co. Galway, Co. Mayo and Co. Roscommon)

LIMISTÉAR FAOI CHAOMHNÚ SPEISIALTA
SPECIAL AREA OF CONSERVATION

LCS Loch Coirib
Lough Corrib SAC
1:5000 O.S. TILE 2810a 99 of 293

SITE CODE
000297

Suirbhéireacht Ordanáis Éireann Ceadúnas Uimhir OSI-NMA-014 © OSi / Rialtas na hÉireann
Ordnance Survey Ireland Licence No. OSI-NMA-014 © Ordnance Survey Ireland / Government of Ireland
Córas Comhordanáidí: Trasteilgean Mercator na hÉireann / Co-ordinate System: Irish Transverse Mercator

0 0.5km

Scála / Scale 1:7,500

Leagan / Version: 3.16

Arna chló an / Printed on: 01/03/2022

538000, 753000

539000, 753000

540000, 753000

TREANBAUN

538000, 752000

POLLNAMUC

539000, 752000

540000, 752000

Rialachán 4(1)(b) / Regulation 4(1)(b)

Leathanach 100 de 293
Page 100 of 293

(Co. na Gaillimhe, Co. Mhaigh Eo agus Co. Ros Comáin)
(Co. Galway, Co. Mayo and Co. Roscommon)

LIMISTÉAR FAOI CHAOMHNÚ SPEISIALTA
SPECIAL AREA OF CONSERVATION

Suirbhéireacht Ordanáis Éireann Ceadúnas Uimhir OSI-NMA-014 © OSi / Rialtas na hÉireann
Ordnance Survey Ireland Licence No. OSI-NMA-014 © Ordnance Survey Ireland / Government of Ireland
Córas Comhordanáidí: Trasteilgean Mercator na hÉireann / Co-ordinate System: Irish Transverse Mercator

LCS Loch Coirib
Lough Corrib SAC
1:5000 O.S. TILE 2812b 100 of 293

0 0.5km
Scála / Scale 1:7,500

SITE CODE
000297

Leagan / Version: 3.16

Arna chló an / Printed on: 01/03/2022

538000, 751000

539000, 751000

540000, 751000

GOLDENPARK

POLLATURK OR NEWGARDEN

POLLDARRAGH

COMMON OR TURLOUGHINAROYEY

CLARETUAM

538000, 750000

539000, 750000

540000, 750000

Rialachán 4(1)(b) / Regulation 4(1)(b)

Leathanach 101 de 293
Page 101 of 293

(Co. na Gaillimhe, Co. Mhaigh Eo agus Co. Ros Comáin)
(Co. Galway, Co. Mayo and Co. Roscommon)

LIMISTÉAR FAOI CHAOMHNÚ SPEISIALTA
SPECIAL AREA OF CONSERVATION

LCS Loch Coirib
Lough Corrib SAC

1:5000 O.S. TILE 2812d 101 of 293

SITE CODE
000297

Suirbhéireacht Ordanáis Éireann Ceadúnas Uimhir OSI-NMA-014 © OSi / Rialtas na hÉireann
Ordnance Survey Ireland Licence No. OSI-NMA-014 © Ordnance Survey Ireland / Government of Ireland
Córas Comhordanáidí: Trasteilgean Mercator na hÉireann / Co-ordinate System: Irish Transverse Mercator

0 0.5km

Scála / Scale 1:7,500

Leagan / Version: 3.16

Arna chló an / Printed on: 01/03/2022

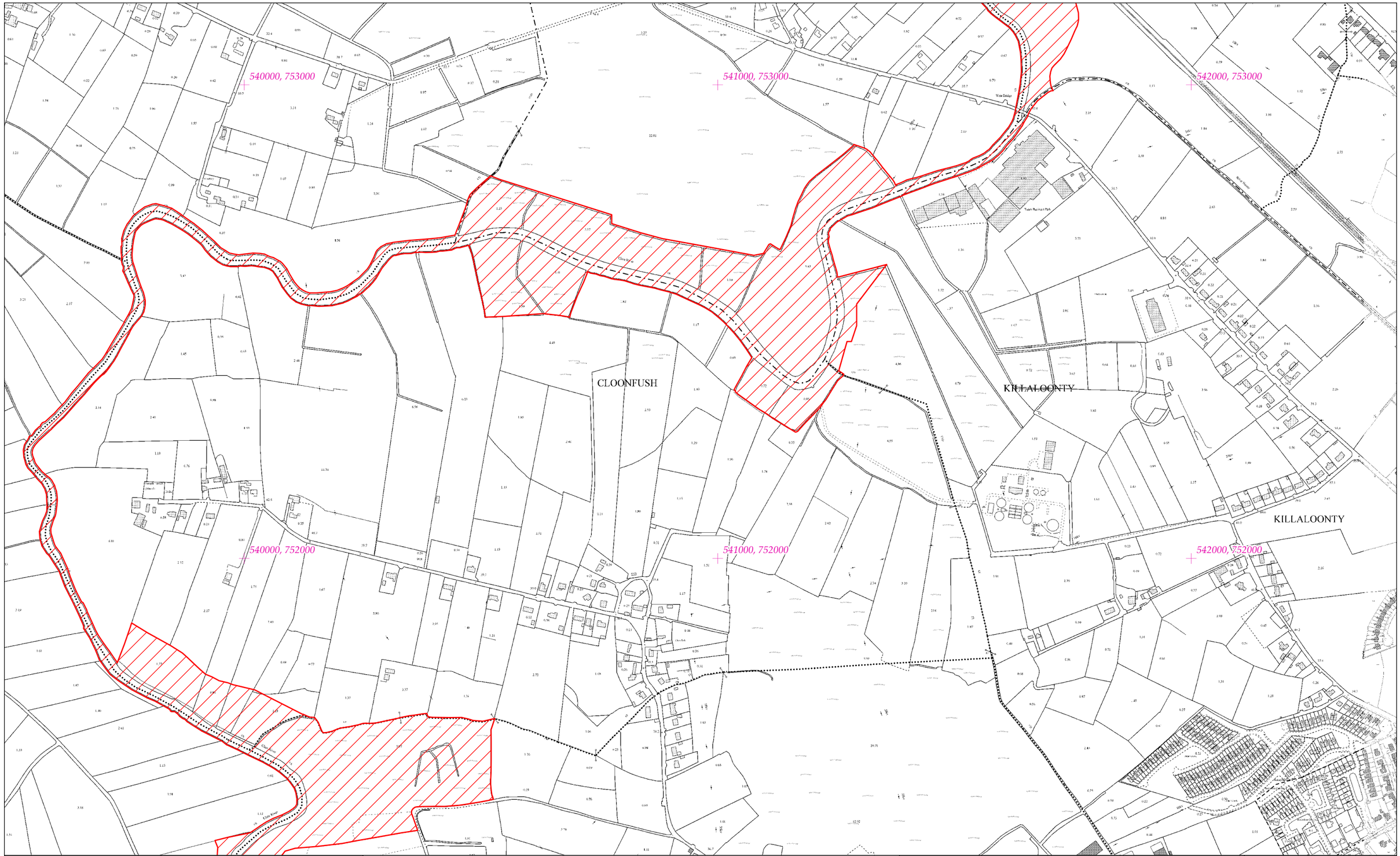

Rialachán 4(1)(b) / Regulation 4(1)(b)

Leathanach 102 de 293
Page 102 of 293

(Co. na Gaillimhe, Co. Mhaigh Eo agus Co. Ros Comáin)
(Co. Galway, Co. Mayo and Co. Roscommon)

LIMISTÉAR FAOI CHAOMHNÚ SPEISIALTA
SPECIAL AREA OF CONSERVATION

LCS Loch Coirib
Lough Corrib SAC
1:5000 O.S. TILE 2813a 102 of 293

SITE CODE
000297

Suirbhéireacht Ordanáis Éireann Ceadúnas Uimhir OSI-NMA-014 © OSi / Rialtas na hÉireann
Ordnance Survey Ireland Licence No. OSI-NMA-014 © Ordnance Survey Ireland / Government of Ireland
Córas Comhordanáidí: Trasteilgean Mercator na hÉireann / Co-ordinate System: Irish Transverse Mercator

0 0.5km
Scála / Scale 1:7,500

Leagan / Version: 3.16

Arna chló an / Printed on: 01/03/2022

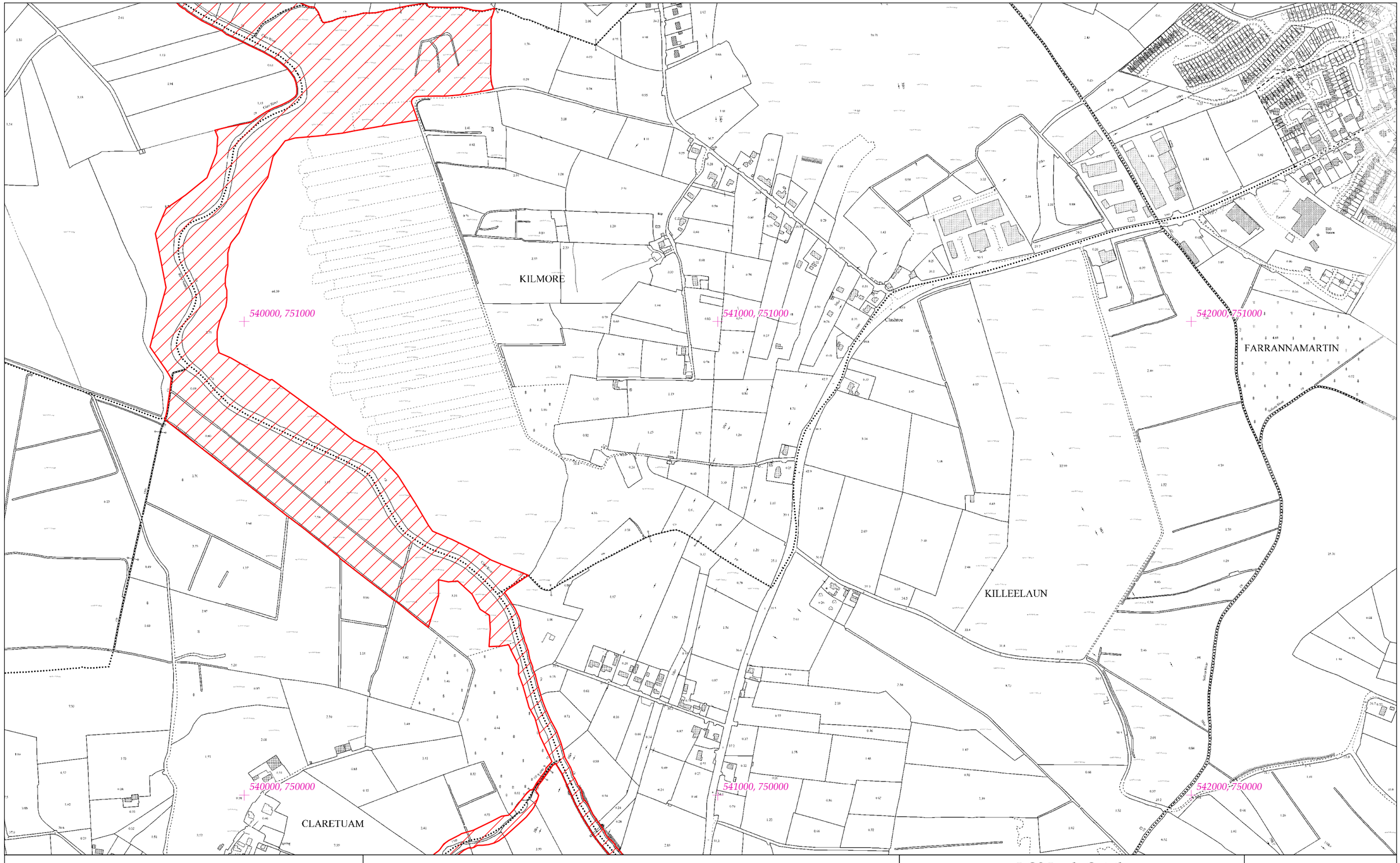

Rialachán 4(1)(b) / Regulation 4(1)(b)

Leathanach 103 de 293
Page 103 of 293

(Co. na Gaillimhe, Co. Mhaigh Eo agus Co. Ros Comáin)
(Co. Galway, Co. Mayo and Co. Roscommon)

LIMISTÉAR FAOI CHAOMHNÚ SPEISIALTA
SPECIAL AREA OF CONSERVATION

Suirbhéireacht Ordanáis Éireann Ceadúnas Uimhir OSI-NMA-014 © OSi / Rialtas na hÉireann
Ordnance Survey Ireland Licence No. OSI-NMA-014 © Ordnance Survey Ireland / Government of Ireland
Córas Comhordanáidí: Trasteilgean Mercator na hÉireann / Co-ordinate System: Irish Transverse Mercator

LCS Loch Coirib
Lough Corrib SAC
1:5000 O.S. TILE 2813c 103 of 293

0 0.5 km
Scála / Scale 1:7,500

SITE CODE
000297

Leagan / Version: 3.16

Arna chló an / Printed on: 01/03/2022

548000, 753000

549000, 753000

550000, 753000

548000, 752000

549000, 752000

550000, 752000

NGHAM DEMESNE

HILLSWOOD WEST

HILLSWOOD EAST

CARTRONROE

MONUMENTPARK

Rialachán 4(1)(b) / Regulation 4(1)(b)

Leathanach 104 de 293
Page 104 of 293

(Co. na Gaillimhe, Co. Mhaigh Eo agus Co. Ros Comáin)
(Co. Galway, Co. Mayo and Co. Roscommon)

LIMISTÉAR FAOI CHAOMHNÚ SPEISIALTA
SPECIAL AREA OF CONSERVATION

LCS Loch Coirib
Lough Corrib SAC
1:5000 O.S. TILE 2815a 104 of 293

SITE CODE
000297

Suirbhéireacht Ordanáis Éireann Ceadúnas Uimhir OSI-NMA-014 © OSi / Rialtas na hÉireann
Ordnance Survey Ireland Licence No. OSI-NMA-014 © Ordnance Survey Ireland / Government of Ireland
Córas Comhordanáidí: Trasteilgean Mercator na hÉireann / Co-ordinate System: Irish Transverse Mercator

0 0.5km

Scála / Scale 1:7,500

Leagan / Version: 3.16

Arna chló an / Printed on: 01/03/2022

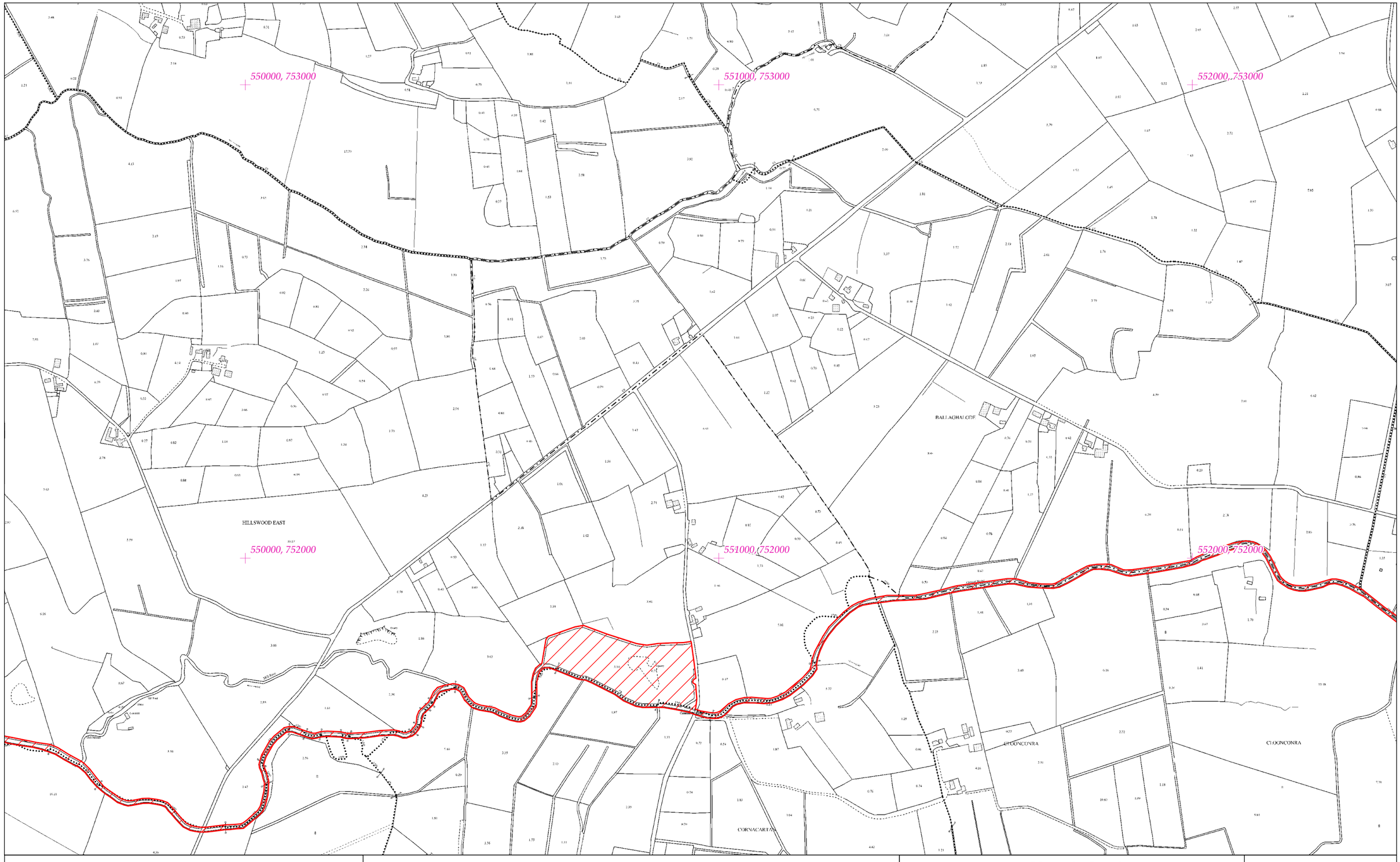

Rialachán 4(1)(b) / Regulation 4(1)(b)

Leathanach 105 de 293
Page 105 of 293

(Co. na Gaillimhe, Co. Mhaigh Eo agus Co. Ros Comáin)
(Co. Galway, Co. Mayo and Co. Roscommon)

LIMISTÉAR FAOI CHAOMHNÚ SPEISIALTA
SPECIAL AREA OF CONSERVATION

LCS Loch Coirib
Lough Corrib SAC
1:5000 O.S. TILE 2815b 105 of 293

SITE CODE
000297

Suirbhéireacht Ordanáis Éireann Ceadúnas Uimhir OSI-NMA-014 © OSi / Rialtas na hÉireann
Ordnance Survey Ireland Licence No. OSI-NMA-014 © Ordnance Survey Ireland / Government of Ireland
Córas Comhordanáidí: Trasteilgean Mercator na hÉireann / Co-ordinate System: Irish Transverse Mercator

0 0.5 km
Scála / Scale 1:7,500

Leagan / Version: 3.16

Arna chló an / Printed on: 01/03/2022

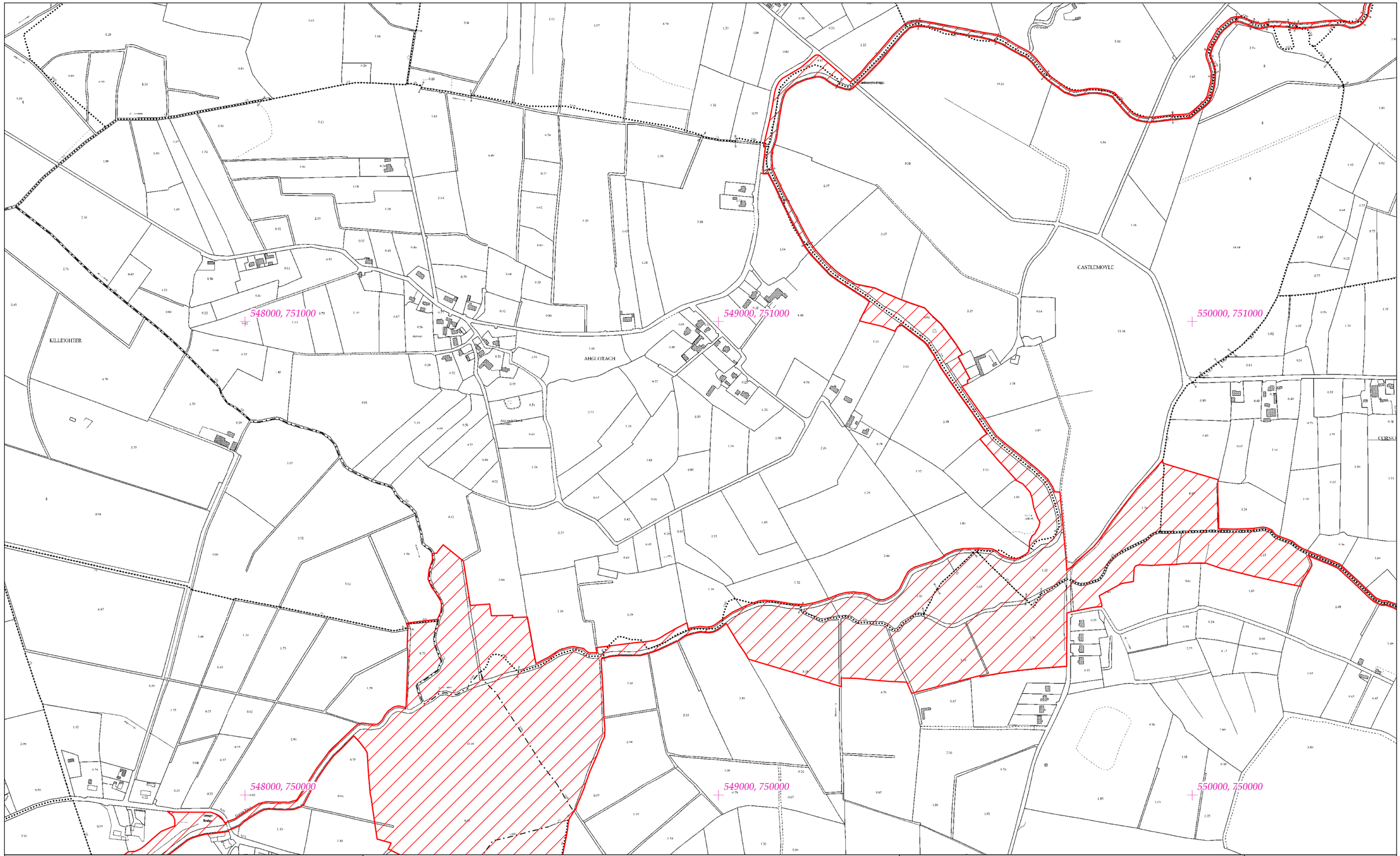

Rialachán 4(1)(b) / Regulation 4(1)(b)

Leathanach 106 de 293
Page 106 of 293

(Co. na Gaillimhe, Co. Mhaigh Eo agus Co. Ros Comáin)
(Co. Galway, Co. Mayo and Co. Roscommon)

LIMISTÉAR FAOI CHAOMHNÚ SPEISIALTA
SPECIAL AREA OF CONSERVATION

LCS Loch Coirib
Lough Corrib SAC
1:5000 O.S. TILE 2815c 106 of 293

SITE CODE
000297

Suirbhéireacht Ordanáis Éireann Ceadúnas Uimhir OSI-NMA-014 © OSi / Rialtas na hÉireann
Ordnance Survey Ireland Licence No. OSI-NMA-014 © Ordnance Survey Ireland / Government of Ireland
Córas Comhordanáidí: Trasteilgean Mercator na hÉireann / Co-ordinate System: Irish Transverse Mercator

0 0.5km
Scála / Scale 1:7,500

Leagan / Version: 3.16

Arna chló an / Printed on: 01/03/2022

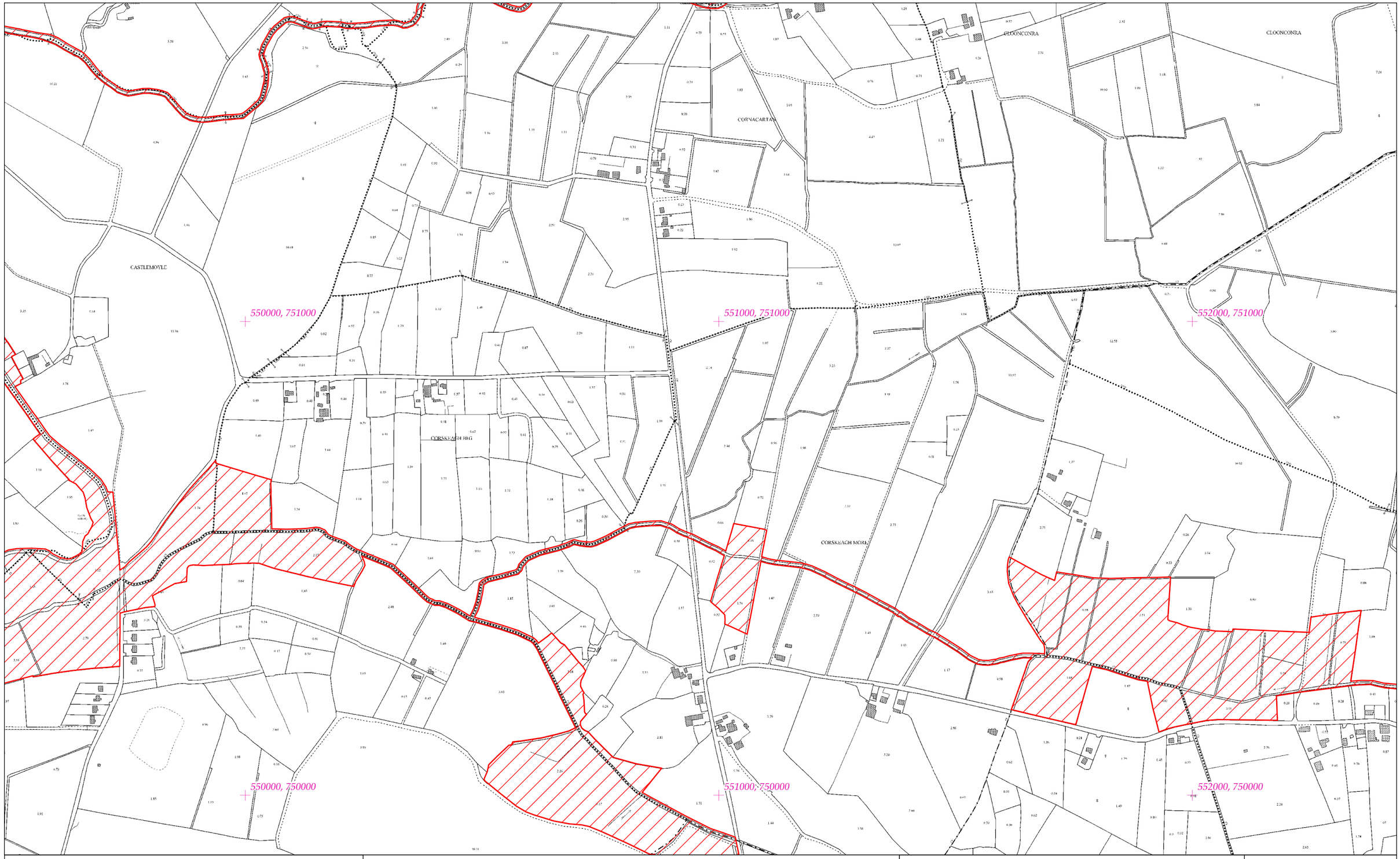

Rialachán 4(1)(b) / Regulation 4(1)(b)

Leathanach 107 de 293
Page 107 of 293

(Co. na Gaillimhe, Co. Mhaigh Eo agus Co. Ros Comáin)
(Co. Galway, Co. Mayo and Co. Roscommon)

LIMISTÉAR FAOI CHAOMHNÚ SPEISIALTA
SPECIAL AREA OF CONSERVATION

LCS Loch Coirib
Lough Corrib SAC
1:5000 O.S. TILE 2815d 107 of 293

SITE CODE
000297

Suirbhéireacht Ordanáis Éireann Ceadúnas Uimhir OSI-NMA-014 © OSi / Rialtas na hÉireann
Ordnance Survey Ireland Licence No. OSI-NMA-014 © Ordnance Survey Ireland / Government of Ireland
Córas Comhordanáidí: Trasteilgean Mercator na hÉireann / Co-ordinate System: Irish Transverse Mercator

0 0.5km
Scála / Scale 1:7,500

Leagan / Version: 3.16

Arna chló an / Printed on: 01/03/2022

552000,,753000

553000, 753000

554000, 753000

552000, 752000

553000, 752000

554000, 752000

CURRAGHCREEN

CORRALEA

LEVALLY WEST

LEVALLY

GINNAUN

GHALODE

CLOONCONRA

CLOONCONRA

Rialachán 4(1)(b) / Regulation 4(1)(b)

Leathanach 108 de 293
Page 108 of 293

(Co. na Gaillimhe, Co. Mhaigh Eo agus Co. Ros Comáin)
(Co. Galway, Co. Mayo and Co. Roscommon)

LIMISTÉAR FAOI CHAOMHNÚ SPEISIALTA
SPECIAL AREA OF CONSERVATION

LCS Loch Coirib
Lough Corrib SAC
1:5000 O.S. TILE 2816a 108 of 293

SITE CODE
000297

Suirbhéireacht Ordanáis Éireann Ceadúnas Uimhir OSI-NMA-014 © OSi / Rialtas na hÉireann
Ordnance Survey Ireland Licence No. OSI-NMA-014 © Ordnance Survey Ireland / Government of Ireland
Córas Comhordanáidí: Trasteilgean Mercator na hÉireann / Co-ordinate System: Irish Transverse Mercator

0 0.5km
Scála / Scale 1:7,500

Leagan / Version: 3.16

Arna chló an / Printed on: 01/03/2022

554000, 753000

555000, 753000

556000, 753000

554000, 752000

555000, 752000

556000, 752000

LEVALLY EAST

MEELICKMORE

GINNAUN

CLOONDAHAMPER (BROWN)

CLOONBOO BEG

CLOONBOO BEG

Rialachán 4(1)(b) / Regulation 4(1)(b)

Leathanach 109 de 293
Page 109 of 293

(Co. na Gaillimhe, Co. Mhaigh Eo agus Co. Ros Comáin)
(Co. Galway, Co. Mayo and Co. Roscommon)

LIMISTÉAR FAOI CHAOMHNÚ SPEISIALTA
SPECIAL AREA OF CONSERVATION

LCS Loch Coirib
Lough Corrib SAC
1:5000 O.S. TILE 2816b 109 of 293

SITE CODE
000297

Suirbhéireacht Ordanáis Éireann Ceadúnas Uimhir OSI-NMA-014 © OSi / Rialtas na hÉireann
Ordnance Survey Ireland Licence No. OSI-NMA-014 © Ordnance Survey Ireland / Government of Ireland
Córas Comhordanáidí: Trasteilgean Mercator na hÉireann / Co-ordinate System: Irish Transverse Mercator

0 0.5km
Scála / Scale 1:7,500

Leagan / Version: 3.16

Arna chló an / Printed on: 01/03/2022

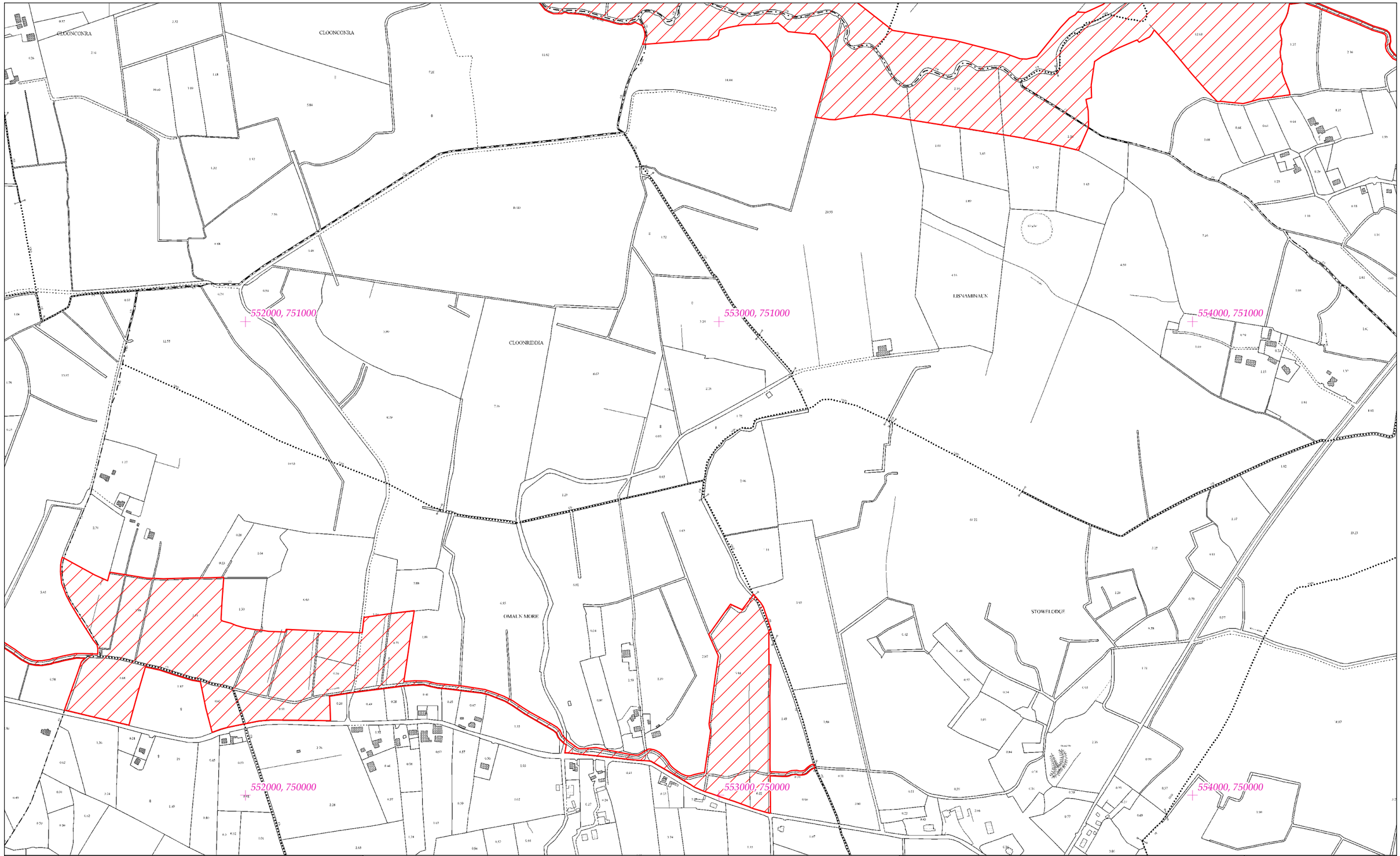

Rialachán 4(1)(b) / Regulation 4(1)(b)

Leathanach 110 de 293
Page 110 of 293

(Co. na Gaillimhe, Co. Mhaigh Eo agus Co. Ros Comáin)
(Co. Galway, Co. Mayo and Co. Roscommon)

LIMISTÉAR FAOI CHAOMHNÚ SPEISIALTA
SPECIAL AREA OF CONSERVATION

Suirbhéireacht Ordanáis Éireann Ceadúnas Uimhir OSI-NMA-014 © OSi / Rialtas na hÉireann
Ordnance Survey Ireland Licence No. OSI-NMA-014 © Ordnance Survey Ireland / Government of Ireland
Córas Comhordanáidí: Trasteilgean Mercator na hÉireann / Co-ordinate System: Irish Transverse Mercator

LCS Loch Coirib
Lough Corrib SAC
1:5000 O.S. TILE 2816c 110 of 293

0 0.5km
Scála / Scale 1:7,500

SITE CODE
000297

Leagan / Version: 3.16

Arna chló an / Printed on: 01/03/2022

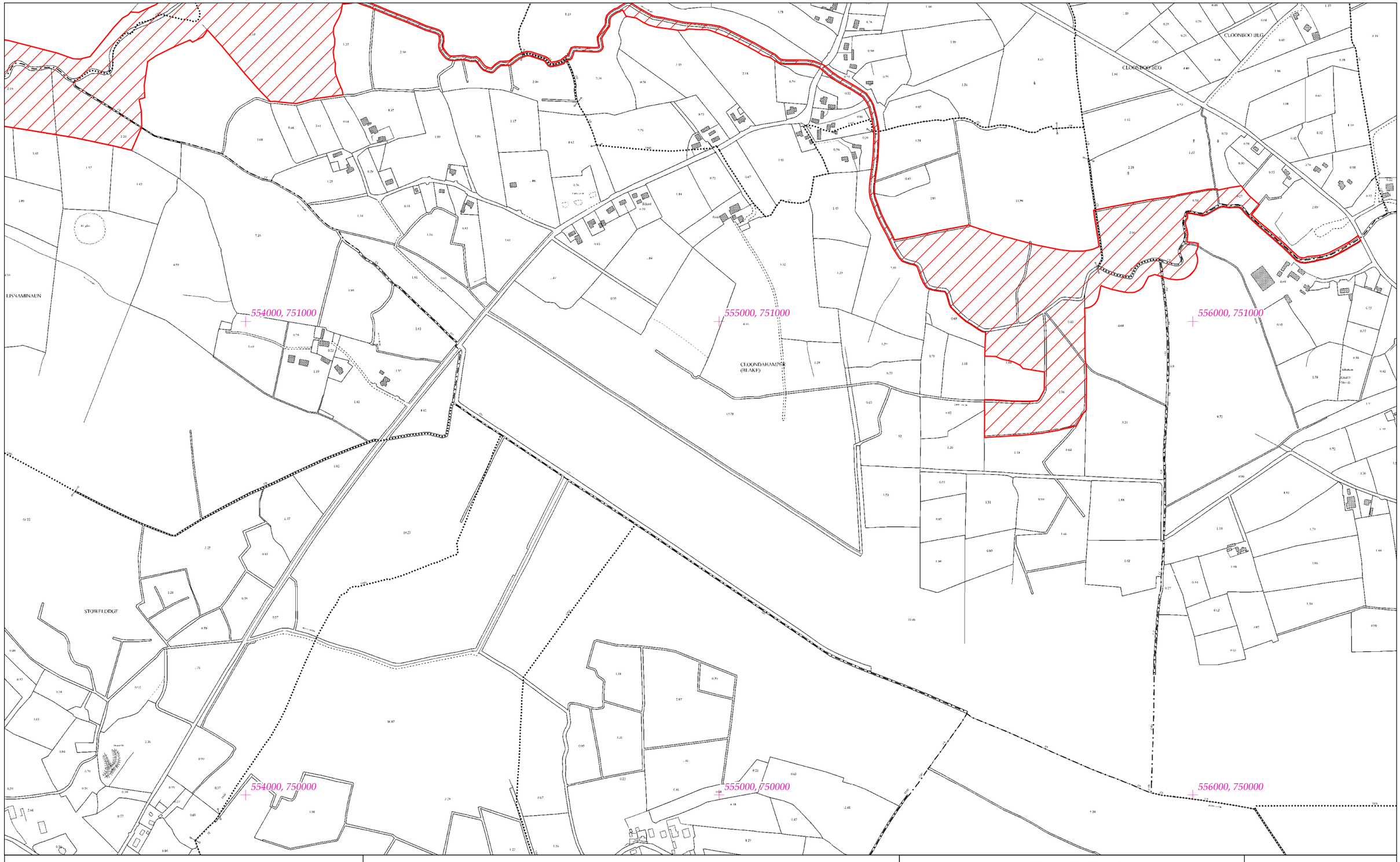

Rialachán 4(1)(b) / Regulation 4(1)(b)

Leathanach 111 de 293
Page 111 of 293

(Co. na Gaillimhe, Co. Mhaigh Eo agus Co. Ros Comáin)
(Co. Galway, Co. Mayo and Co. Roscommon)

LIMISTÉAR FAOI CHAOMHNÚ SPEISIALTA
SPECIAL AREA OF CONSERVATION

Suirbhéireacht Ordanáis Éireann Ceadúnas Uimhir OSI-NMA-014 © OSi / Rialtas na hÉireann
Ordnance Survey Ireland Licence No. OSI-NMA-014 © Ordnance Survey Ireland / Government of Ireland
Córas Comhordanáidí: Trasteilgean Mercator na hÉireann / Co-ordinate System: Irish Transverse Mercator

LCS Loch Coirib
Lough Corrib SAC
1:5000 O.S. TILE 2816d 111 of 293

0 0.5km
Scála / Scale 1:7,500

SITE CODE
000297

Leagan / Version: 3.16

Arna chló an / Printed on: 01/03/2022

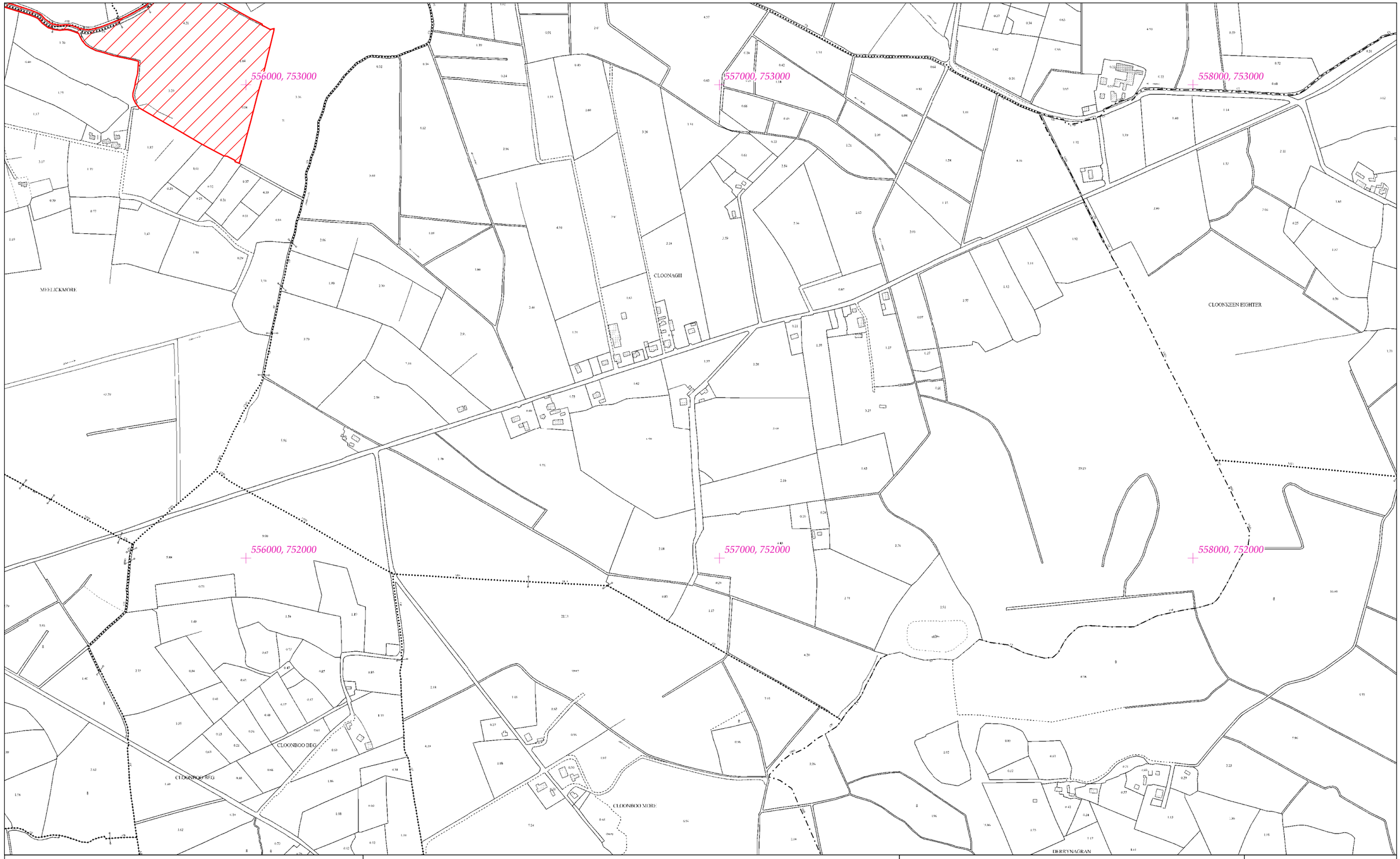

Rialachán 4(1)(b) / Regulation 4(1)(b)

Leathanach 112 de 293
Page 112 of 293

(Co. na Gaillimhe, Co. Mhaigh Eo agus Co. Ros Comáin)
(Co. Galway, Co. Mayo and Co. Roscommon)

LIMISTÉAR FAOI CHAOMHNÚ SPEISIALTA
SPECIAL AREA OF CONSERVATION

LCS Loch Coirib
Lough Corrib SAC
1:5000 O.S. TILE 2817a 112 of 293

SITE CODE
000297

Suirbhéireacht Ordanáis Éireann Ceadúnas Uimhir OSI-NMA-014 © OSi / Rialtas na hÉireann
Ordnance Survey Ireland Licence No. OSI-NMA-014 © Ordnance Survey Ireland / Government of Ireland
Córas Comhordanáidí: Trasteilgean Mercator na hÉireann / Co-ordinate System: Irish Transverse Mercator

0 0.5km
Scála / Scale 1:7,500

Leagan / Version: 3.16

Arna chló an / Printed on: 01/03/2022

CLOONBOO BIG

CLOONBOO BEG

CLOONBOO MORE

DERRYNAGRAN

CLOONASCRAGH

TRASTERNAGH NORTH

556000, 751000

557000, 751000

558000, 751000

556000, 750000

557000, 750000

558000, 750000

Rialachán 4(1)(b) / Regulation 4(1)(b)

Leathanach 113 de 293
Page 113 of 293

(Co. na Gaillimhe, Co. Mhaigh Eo agus Co. Ros Comáin)
(Co. Galway, Co. Mayo and Co. Roscommon)

LIMISTÉAR FAOI CHAOMHNÚ SPEISIALTA
SPECIAL AREA OF CONSERVATION

LCS Loch Coirib
Lough Corrib SAC

1:5000 O.S. TILE 2817c 113 of 293

SITE CODE
000297

Suirbhéireacht Ordanáis Éireann Ceadúnas Uimhir OSI-NMA-014 © OSi / Rialtas na hÉireann
Ordnance Survey Ireland Licence No. OSI-NMA-014 © Ordnance Survey Ireland / Government of Ireland
Córas Comhordanáidí: Trasteilgean Mercator na hÉireann / Co-ordinate System: Irish Transverse Mercator

0 0.5km

Scála / Scale 1:7,500

Leagan / Version: 3.16

Arna chló an / Printed on: 01/03/2022

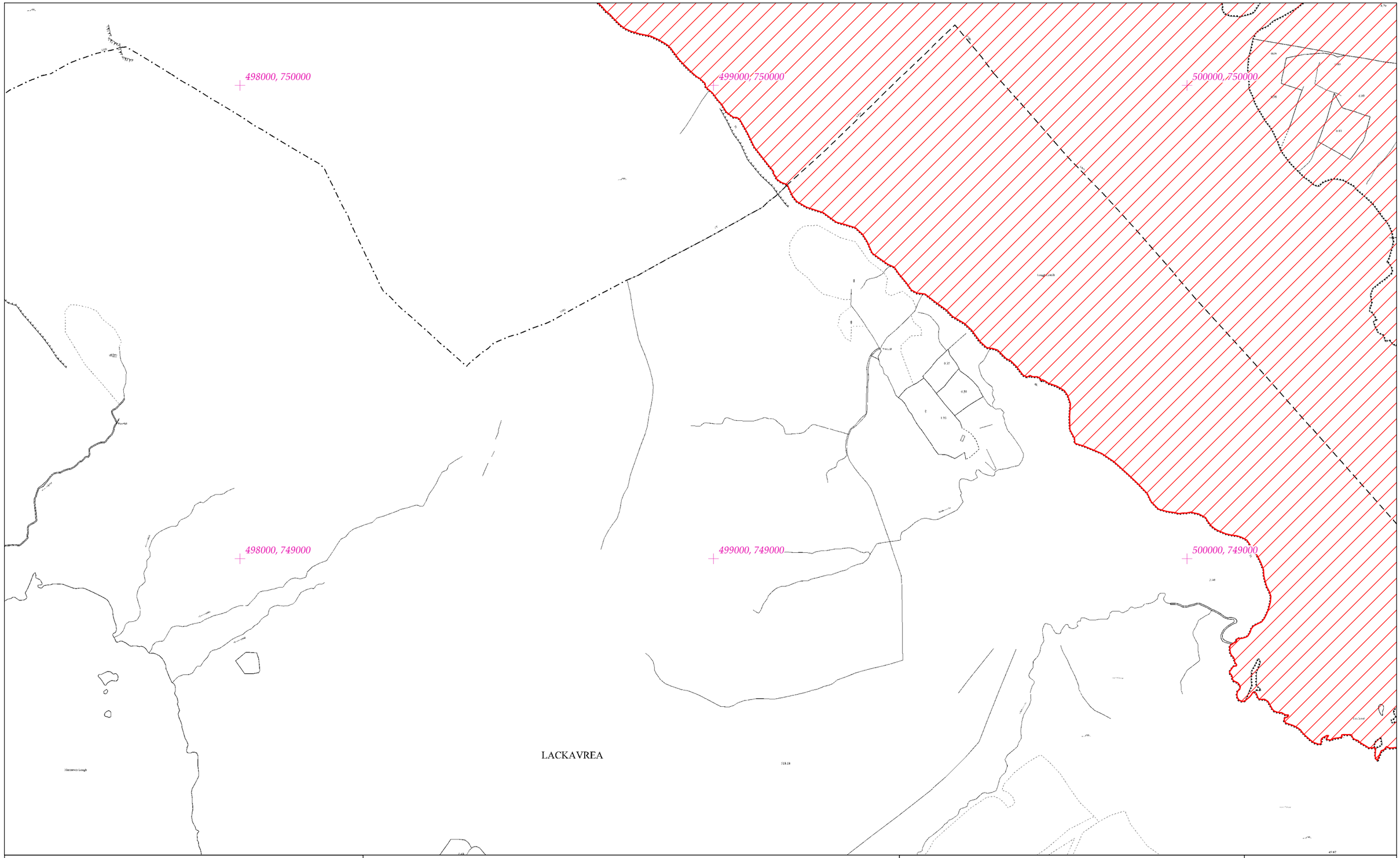

Rialachán 4(1)(b) / Regulation 4(1)(b)

Leathanach 114 de 293
Page 114 of 293

(Co. na Gaillimhe, Co. Mhaigh Eo agus Co. Ros Comáin)
(Co. Galway, Co. Mayo and Co. Roscommon)

LIMISTÉAR FAOI CHAOMHNÚ SPEISIALTA
SPECIAL AREA OF CONSERVATION

LCS Loch Coirib
Lough Corrib SAC
1:5000 O.S. TILE 2870b 114 of 293

SITE CODE
000297

Suirbhéireacht Ordanáis Éireann Ceadúnas Uimhir OSI-NMA-014 © OSi / Rialtas na hÉireann
Ordnance Survey Ireland Licence No. OSI-NMA-014 © Ordnance Survey Ireland / Government of Ireland
Córas Comhordanáidí: Trasteilgean Mercator na hÉireann / Co-ordinate System: Irish Transverse Mercator

0 0.5km
Scála / Scale 1:7,500

Leagan / Version: 3.16

Arna chló an / Printed on: 01/03/2022

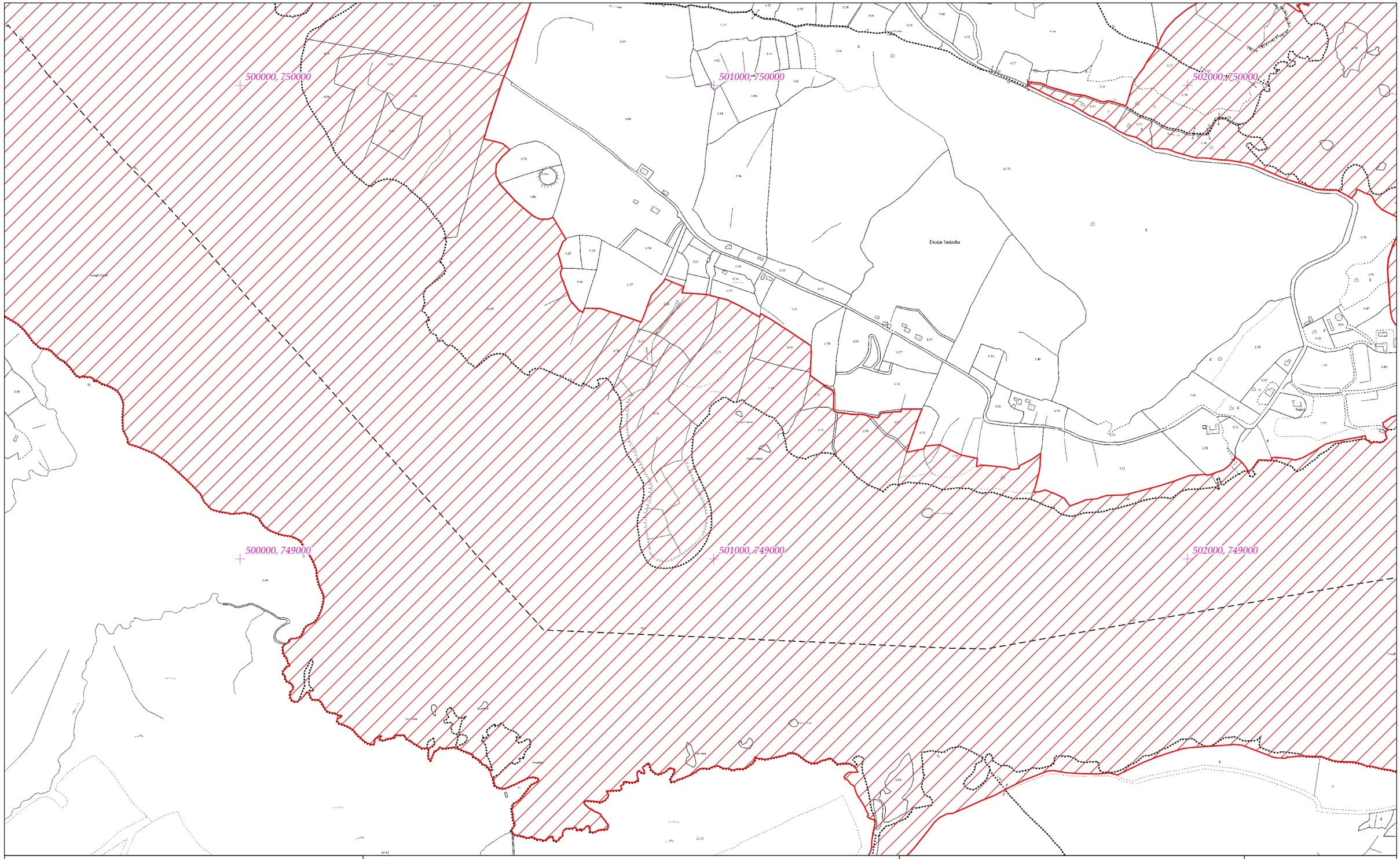

LIMISTÉAR FAOI CHAOMHNÚ SPEISIALTA
SPECIAL AREA OF CONSERVATION

LCS Loch Coirib
Lough Corrib SAC
1:5000 O.S. TILE 2871a 115 of 293

SITE CODE
000297

Rialachán 4(1)(b) / Regulation 4(1)(b)

Leathanach 115 de 293
Page 115 of 293

(Co. na Gaillimhe, Co. Mhaigh Eo agus Co. Ros Comáin)
(Co. Galway, Co. Mayo and Co. Roscommon)

Suirbhéireacht Ordanáis Éireann Ceadúnas Uimhir OSI-NMA-014 © OSi / Rialtas na hÉireann
Ordnance Survey Ireland Licence No. OSI-NMA-014 © Ordnance Survey Ireland / Government of Ireland
Córas Comhordanáidí: Trasteilgean Mercator na hÉireann / Co-ordinate System: Irish Transverse Mercator

0 0.5km
Scála / Scale 1:7,500

Leagan / Version: 3.16

Arna chló an / Printed on: 01/03/2022

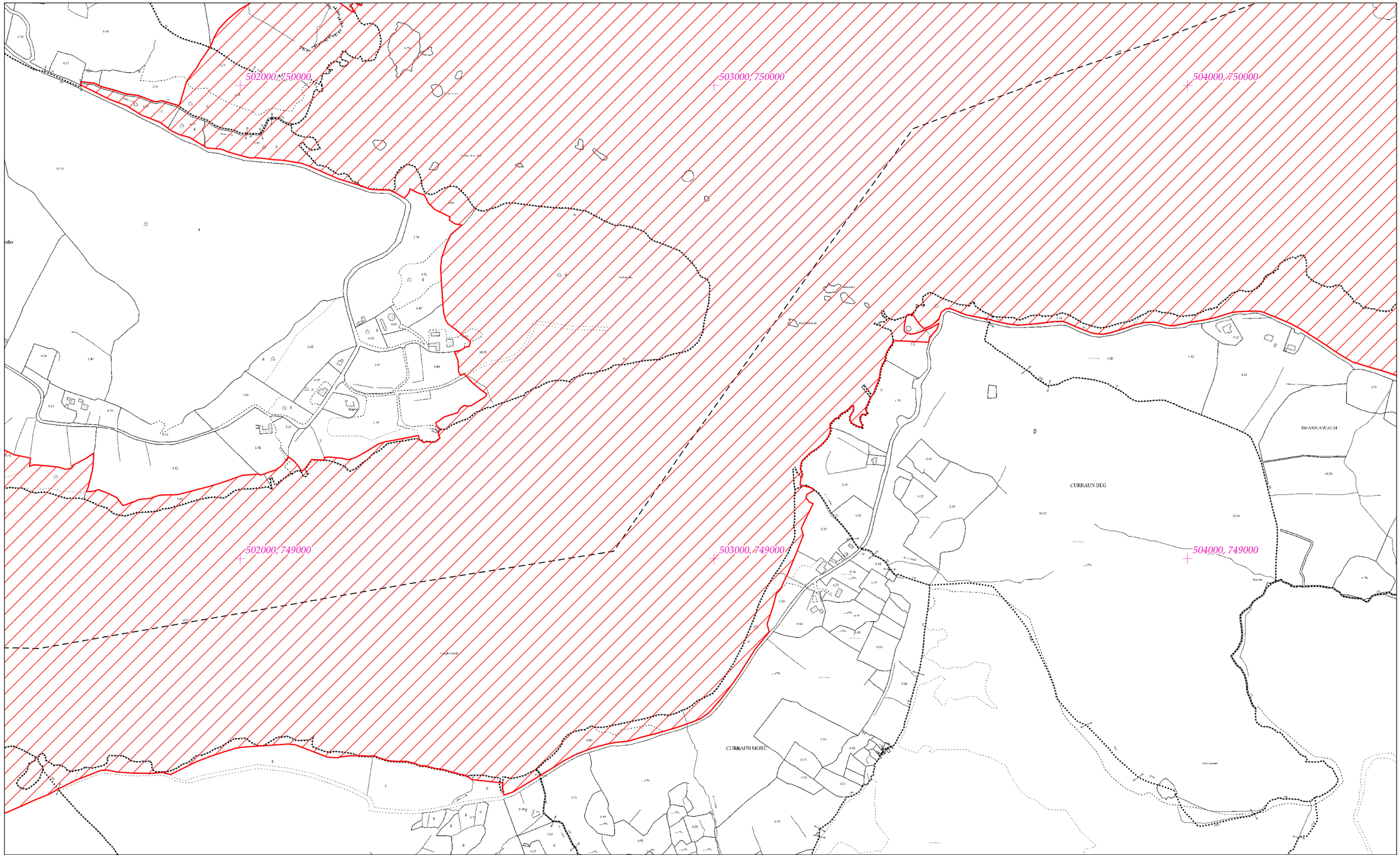

Rialachán 4(1)(b) / Regulation 4(1)(b)

Leathanach 116 de 293
Page 116 of 293

(Co. na Gaillimhe, Co. Mhaigh Eo agus Co. Ros Comáin)
(Co. Galway, Co. Mayo and Co. Roscommon)

LIMISTÉAR FAOI CHAOMHNÚ SPEISIALTA
SPECIAL AREA OF CONSERVATION

Suirbhéireacht Ordanáis Éireann Ceadúnas Uimhir OSI-NMA-014 © OSi / Rialtas na hÉireann
Ordnance Survey Ireland Licence No. OSI-NMA-014 © Ordnance Survey Ireland / Government of Ireland
Córas Comhordanáidí: Trasteilgean Mercator na hÉireann / Co-ordinate System: Irish Transverse Mercator

LCS Loch Coirib
Lough Corrib SAC
1:5000 O.S. TILE 2871b 116 of 293

0 0.5km
Scála / Scale 1:7,500

SITE CODE
000297

Leagan / Version: 3.16

Arna chló an / Printed on: 01/03/2022

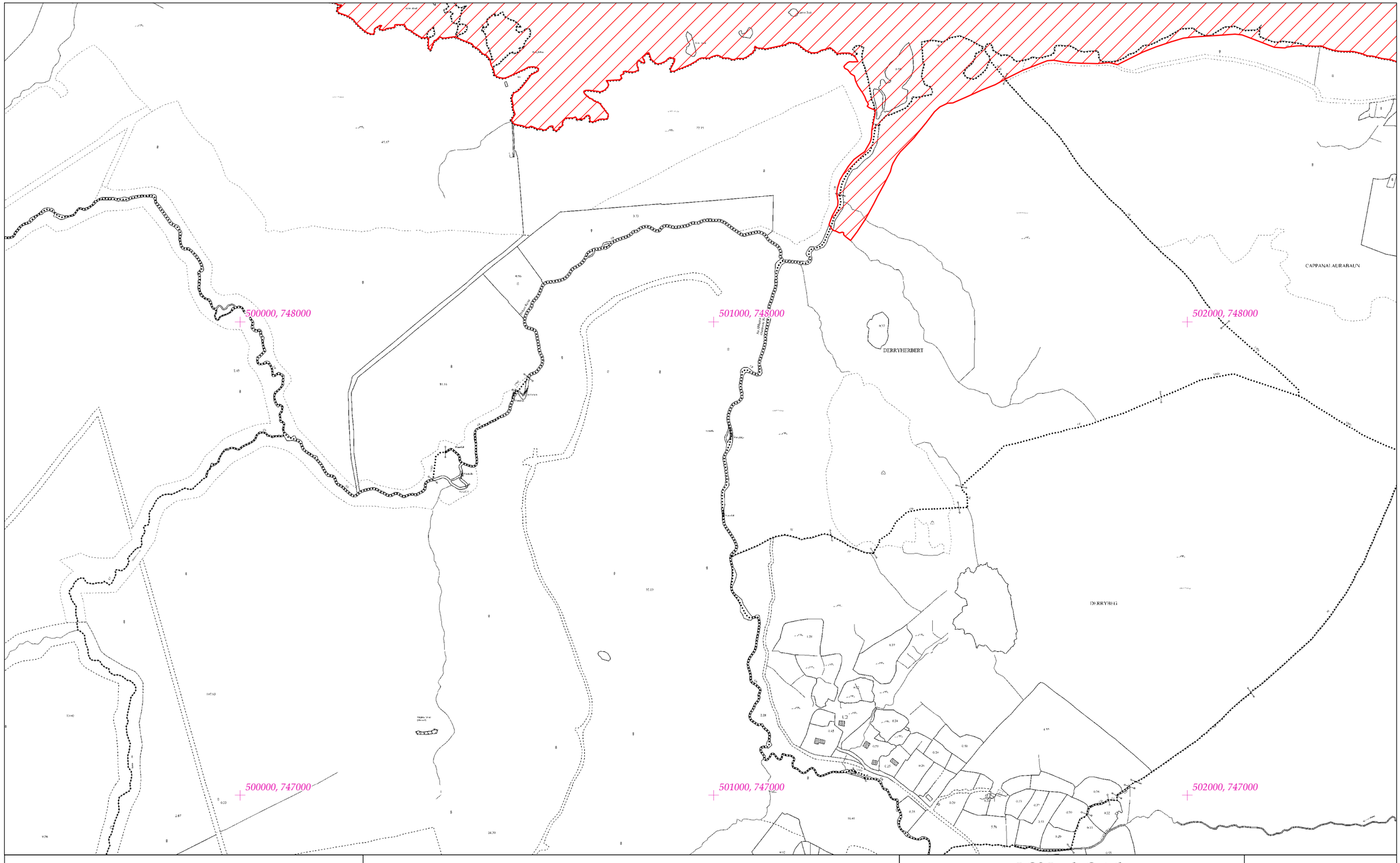

Rialachán 4(1)(b) / Regulation 4(1)(b)

Leathanach 117 de 293
Page 117 of 293

(Co. na Gaillimhe, Co. Mhaigh Eo agus Co. Ros Comáin)
(Co. Galway, Co. Mayo and Co. Roscommon)

LIMISTÉAR FAOI CHAOMHNÚ SPEISIALTA
SPECIAL AREA OF CONSERVATION

Suirbhéireacht Ordanáis Éireann Ceadúnas Uimhir OSI-NMA-014 © OSi / Rialtas na hÉireann
Ordnance Survey Ireland Licence No. OSI-NMA-014 © Ordnance Survey Ireland / Government of Ireland
Córas Comhordanáidí: Trasteilgean Mercator na hÉireann / Co-ordinate System: Irish Transverse Mercator

LCS Loch Coirib
Lough Corrib SAC
1:5000 O.S. TILE 2871c 117 of 293

0 0.5km
Scála / Scale 1:7,500

SITE CODE
000297

Leagan / Version: 3.16

Arna chló an / Printed on: 01/03/2022

CURRAUN MORE

CURRAUN HILL

CAPPANALAURABAUN

DERRYBEG

502000, 748000

503000, 748000

504000, 748000

502000, 747000

503000, 747000

504000, 747000

Rialachán 4(1)(b) / Regulation 4(1)(b)

Leathanach 118 de 293
Page 118 of 293

(Co. na Gaillimhe, Co. Mhaigh Eo agus Co. Ros Comáin)
(Co. Galway, Co. Mayo and Co. Roscommon)

LIMISTÉAR FAOI CHAOMHNÚ SPEISIALTA
SPECIAL AREA OF CONSERVATION

Suirbhéireacht Ordanáis Éireann Ceadúnas Uimhir OSI-NMA-014 © OSi / Rialtas na hÉireann
Ordnance Survey Ireland Licence No. OSI-NMA-014 © Ordnance Survey Ireland / Government of Ireland
Córas Comhordanáidí: Trasteilgean Mercator na hÉireann / Co-ordinate System: Irish Transverse Mercator

LCS Loch Coirib
Lough Corrib SAC
1:5000 O.S. TILE 2871d 118 of 293

0 0.5km

Scála / Scale 1:7,500

SITE CODE
000297

Leagan / Version: 3.16

Arna chló an / Printed on: 01/03/2022

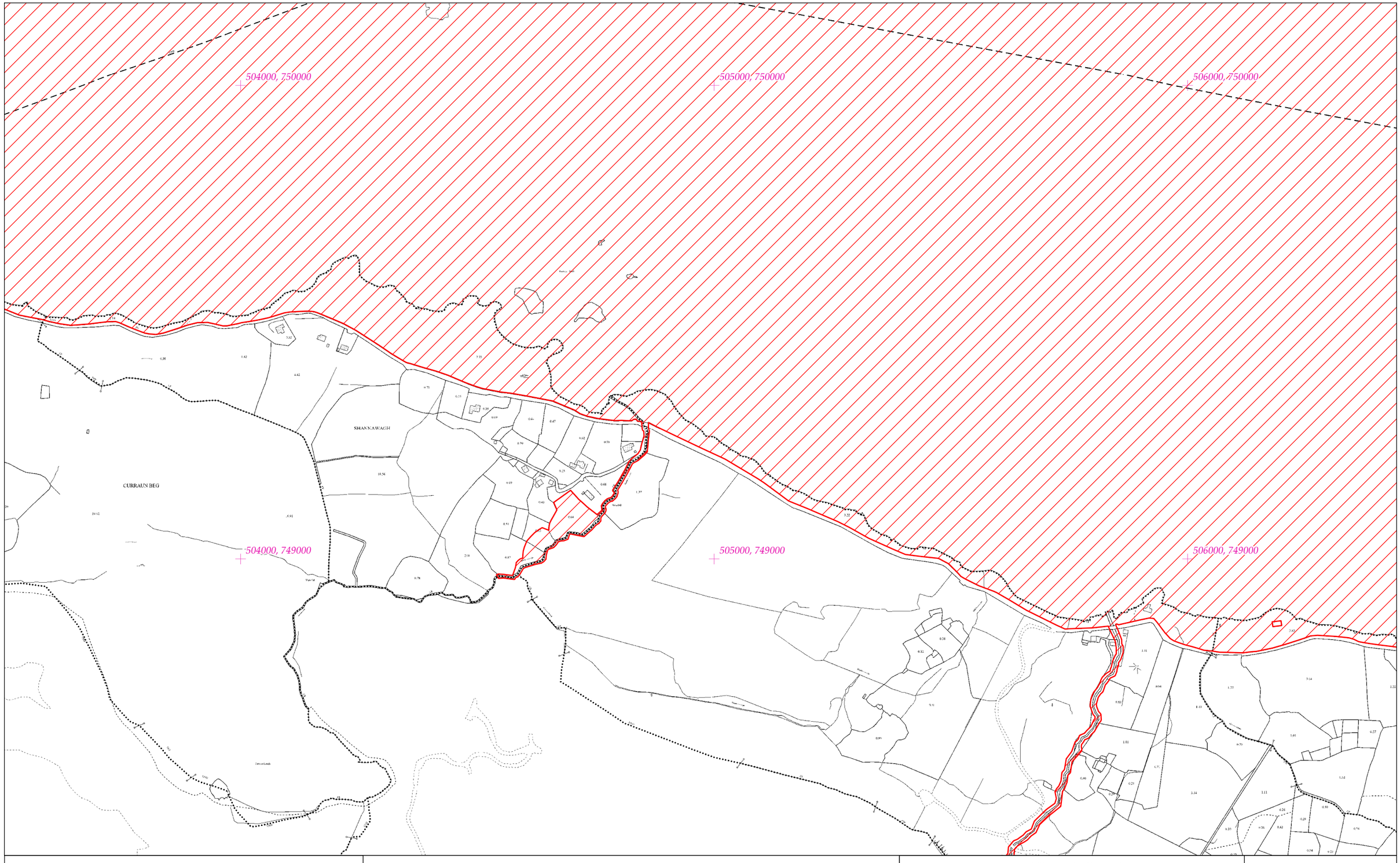

Rialachán 4(1)(b) / Regulation 4(1)(b)

Leathanach 119 de 293
Page 119 of 293

(Co. na Gaillimhe, Co. Mhaigh Eo agus Co. Ros Comáin)
(Co. Galway, Co. Mayo and Co. Roscommon)

LIMISTÉAR FAOI CHAOMHNÚ SPEISIALTA
SPECIAL AREA OF CONSERVATION

Suirbhéireacht Ordanáis Éireann Ceadúnas Uimhir OSI-NMA-014 © OSi / Rialtas na hÉireann
Ordnance Survey Ireland Licence No. OSI-NMA-014 © Ordnance Survey Ireland / Government of Ireland
Córas Comhordanáidí: Trasteilgean Mercator na hÉireann / Co-ordinate System: Irish Transverse Mercator

LCS Loch Coirib
Lough Corrib SAC
1:5000 O.S. TILE 2872a 119 of 293

0 0.5km
Scála / Scale 1:7,500

SITE CODE
000297

Leagan / Version: 3.16

Arna chló an / Printed on: 01/03/2022

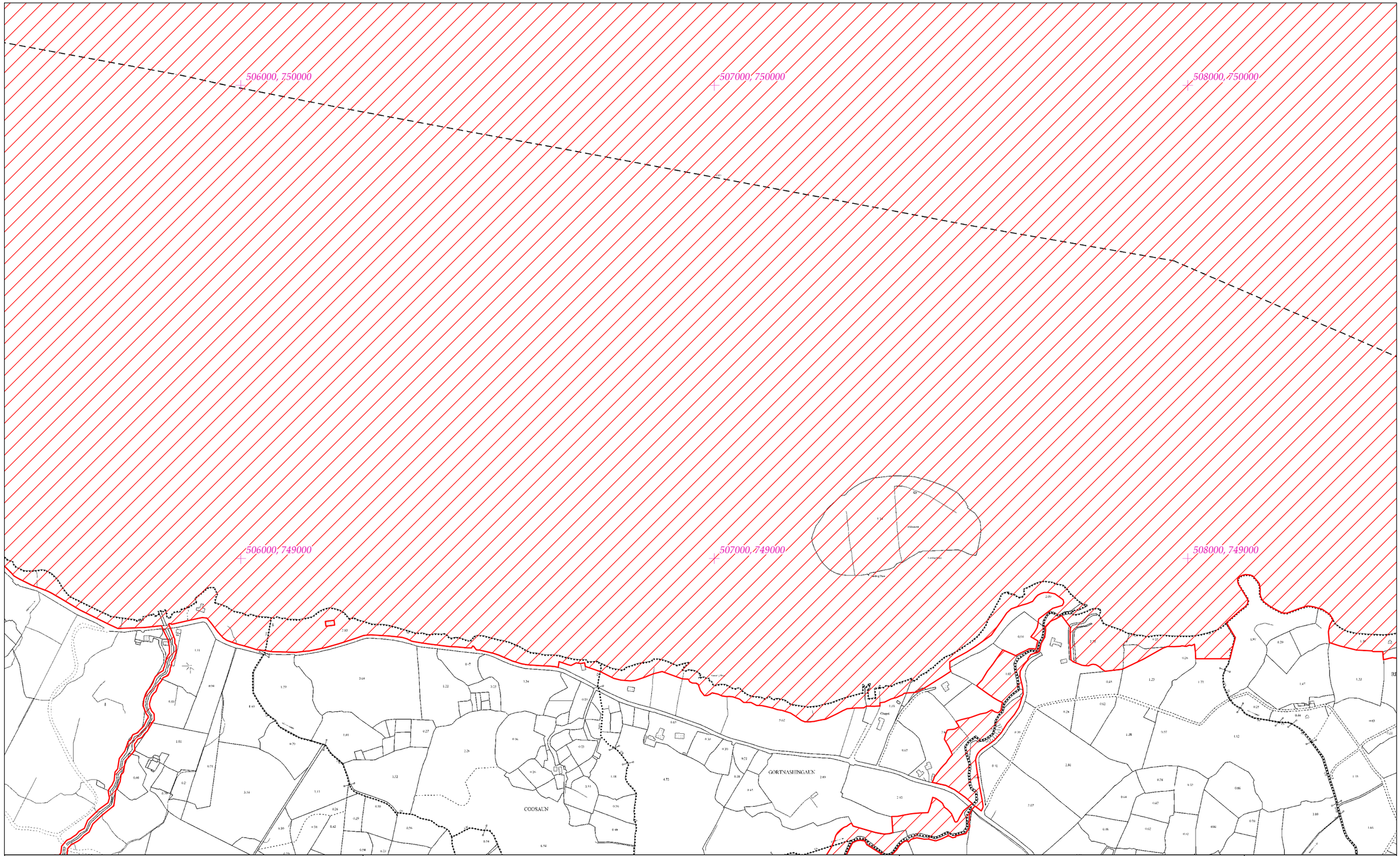

LIMISTÉAR FAOI CHAOMHNÚ SPEISIALTA
SPECIAL AREA OF CONSERVATION

Rialachán 4(1)(b) / Regulation 4(1)(b)

Leathanach 120 de 293
Page 120 of 293

(Co. na Gaillimhe, Co. Mhaigh Eo agus Co. Ros Comáin)
(Co. Galway, Co. Mayo and Co. Roscommon)

LCS Loch Coirib
Lough Corrib SAC

1:5000 O.S. TILE 2872b 120 of 293

SITE CODE
000297

Suirbhéireacht Ordanáis Éireann Ceadúnas Uimhir OSI-NMA-014 © OSi / Rialtas na hÉireann
Ordnance Survey Ireland Licence No. OSI-NMA-014 © Ordnance Survey Ireland / Government of Ireland
Córas Comhordanáidí: Trasteilgean Mercator na hÉireann / Co-ordinate System: Irish Transverse Mercator

0 0.5km

Scála / Scale 1:7,500

Leagan / Version: 3.16

Arna chló an / Printed on: 01/03/2022

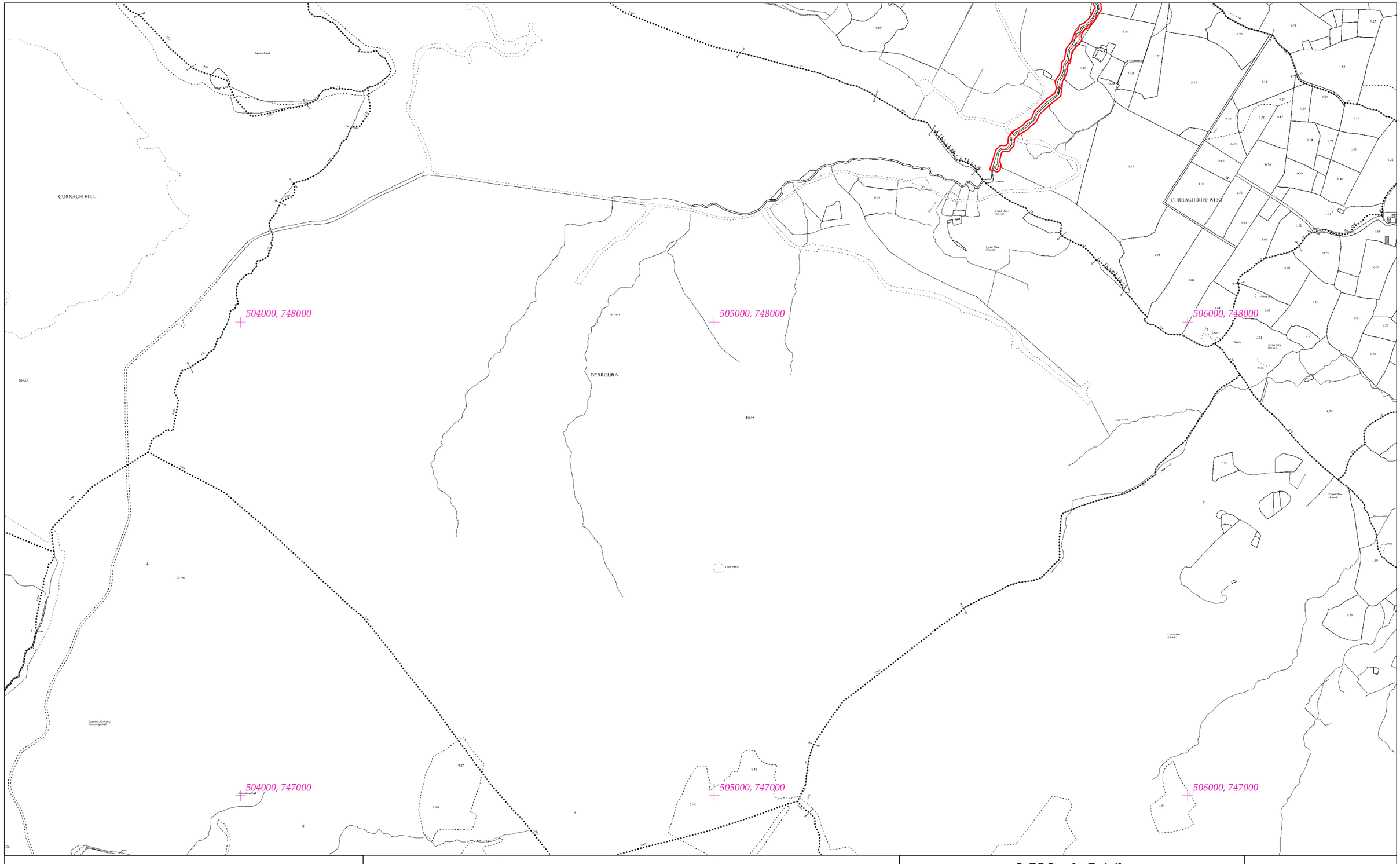

Rialachán 4(1)(b) / Regulation 4(1)(b)

Leathanach 121 de 293
Page 121 of 293

(Co. na Gaillimhe, Co. Mhaigh Eo agus Co. Ros Comáin)
(Co. Galway, Co. Mayo and Co. Roscommon)

LIMISTÉAR FAOI CHAOMHNÚ SPEISIALTA
SPECIAL AREA OF CONSERVATION

Suirbhéireacht Ordanáis Éireann Ceadúnas Uimhir OSI-NMA-014 © OSi / Rialtas na hÉireann
Ordnance Survey Ireland Licence No. OSI-NMA-014 © Ordnance Survey Ireland / Government of Ireland
Córas Comhordanáidí: Trasteilgean Mercator na hÉireann / Co-ordinate System: Irish Transverse Mercator

LCS Loch Coirib
Lough Corrib SAC
1:5000 O.S. TILE 2872c 121 of 293

0 0.5km
Scála / Scale 1:7,500

SITE CODE
000297

Leagan / Version: 3.16

Arna chló an / Printed on: 01/03/2022

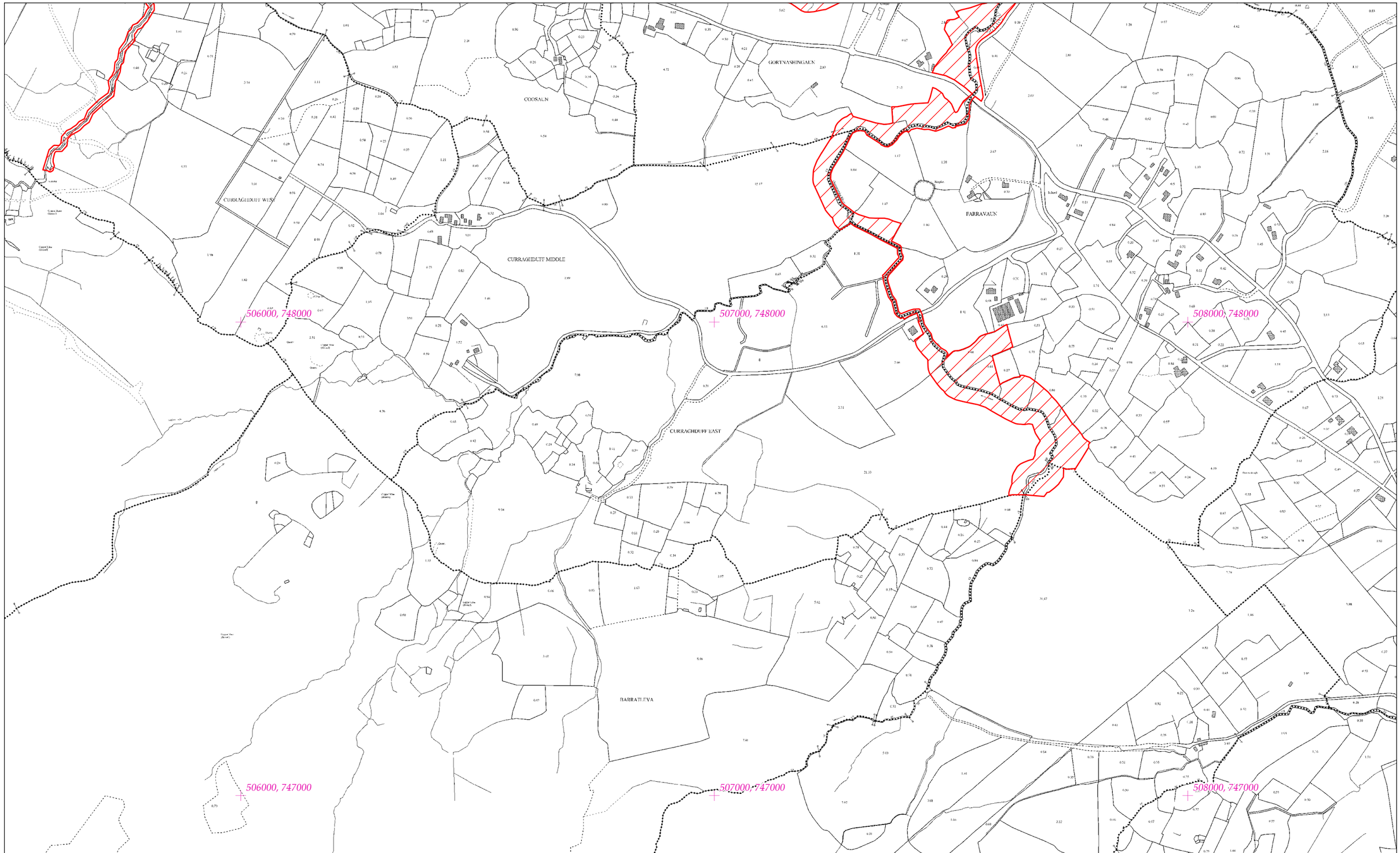

Rialachán 4(1)(b) / Regulation 4(1)(b)

Leathanach 122 de 293
Page 122 of 293

(Co. na Gaillimhe, Co. Mhaigh Eo agus Co. Ros Comáin)
(Co. Galway, Co. Mayo and Co. Roscommon)

LIMISTÉAR FAOI CHAOMHNÚ SPEISIALTA
SPECIAL AREA OF CONSERVATION

Suirbhéireacht Ordanáis Éireann Ceadúnas Uimhir OSI-NMA-014 © OSi / Rialtas na hÉireann
Ordnance Survey Ireland Licence No. OSI-NMA-014 © Ordnance Survey Ireland / Government of Ireland
Córas Comhordanáidí: Trasteilgean Mercator na hÉireann / Co-ordinate System: Irish Transverse Mercator

LCS Loch Coirib
Lough Corrib SAC
1:5000 O.S. TILE 2872d 122 of 293

0 0.5km
Scála / Scale 1:7,500

SITE CODE
000297

Leagan / Version: 3.16

Arna chló an / Printed on: 01/03/2022

508000, 750000

509000, 750000

510000, 750000

Inis Dóroís

508000, 749000

509000, 749000

510000, 749000

RINNEROON

Rialachán 4(1)(b) / Regulation 4(1)(b)

Leathanach 123 de 293
Page 123 of 293

(Co. na Gaillimhe, Co. Mhaigh Eo agus Co. Ros Comáin)
(Co. Galway, Co. Mayo and Co. Roscommon)

LIMISTÉAR FAOI CHAOMHNÚ SPEISIALTA
SPECIAL AREA OF CONSERVATION

Suirbhéireacht Ordanáis Éireann Ceadúnas Uimhir OSI-NMA-014 © OSi / Rialtas na hÉireann
Ordnance Survey Ireland Licence No. OSI-NMA-014 © Ordnance Survey Ireland / Government of Ireland
Córas Comhordanáidí: Trasteilgean Mercator na hÉireann / Co-ordinate System: Irish Transverse Mercator

LCS Loch Coirib
Lough Corrib SAC
1:5000 O.S. TILE 2873a 123 of 293

0 0.5km
Scála / Scale 1:7,500

SITE CODE
000297

Leagan / Version: 3.16

Arna chló an / Printed on: 01/03/2022

510000, 750000

511000, 750000

512000, 750000

510000, 749000

511000, 749000

512000, 749000

Rialachán 4(1)(b) / Regulation 4(1)(b)

Leathanach 124 de 293
Page 124 of 293

(Co. na Gaillimhe, Co. Mhaigh Eo agus Co. Ros Comáin)
(Co. Galway, Co. Mayo and Co. Roscommon)

LIMISTÉAR FAOI CHAOMHNÚ SPEISIALTA
SPECIAL AREA OF CONSERVATION

Suirbhéireacht Ordanáis Éireann Ceadúnas Uimhir OSI-NMA-014 © OSi / Rialtas na hÉireann
Ordnance Survey Ireland Licence No. OSI-NMA-014 © Ordnance Survey Ireland / Government of Ireland
Córas Comhordanáidí: Trasteilgean Mercator na hÉireann / Co-ordinate System: Irish Transverse Mercator

LCS Loch Coirib
Lough Corrib SAC
1:5000 O.S. TILE 2873b 124 of 293

0 0.5 km

Scála / Scale 1:7,500

SITE CODE
000297

Leagan / Version: 3.16

Arna chló an / Printed on: 01/03/2022

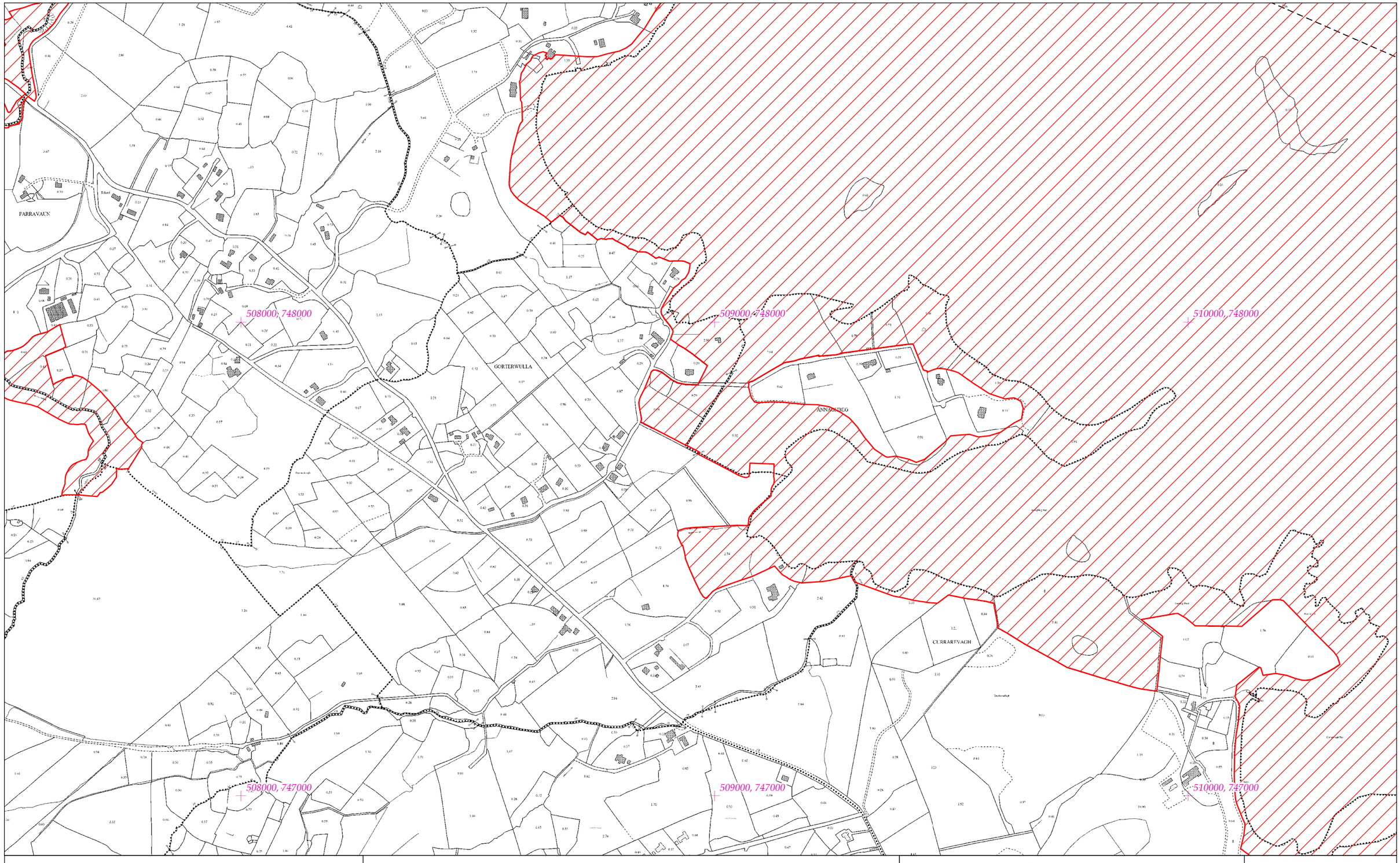

Rialachán 4(1)(b) / Regulation 4(1)(b)

Leathanach 125 de 293
Page 125 of 293

(Co. na Gaillimhe, Co. Mhaigh Eo agus Co. Ros Comáin)
(Co. Galway, Co. Mayo and Co. Roscommon)

LIMISTÉAR FAOI CHAOMHNÚ SPEISIALTA
SPECIAL AREA OF CONSERVATION

LCS Loch Coirib
Lough Corrib SAC
1:5000 O.S. TILE 2873c 125 of 293

SITE CODE
000297

Suirbhéireacht Ordanáis Éireann Ceadúnas Uimhir OSI-NMA-014 © OSi / Rialtas na hÉireann
Ordnance Survey Ireland Licence No. OSI-NMA-014 © Ordnance Survey Ireland / Government of Ireland
Córas Comhordanáidí: Trasteilgean Mercator na hÉireann / Co-ordinate System: Irish Transverse Mercator

0 0.5km
Scála / Scale 1:7,500

Leagan / Version: 3.16

Arna chló an / Printed on: 01/03/2022

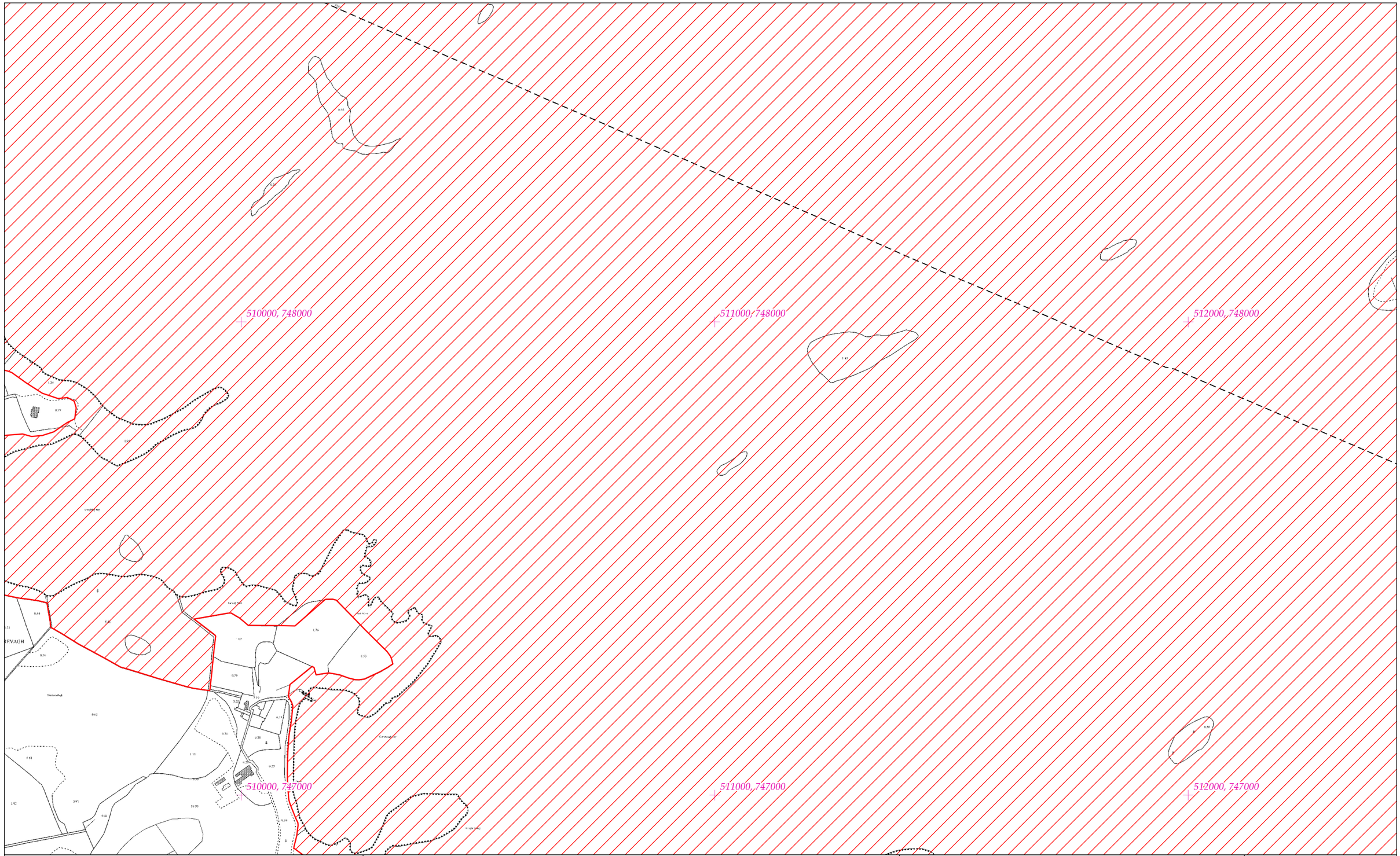

Rialachán 4(1)(b) / Regulation 4(1)(b)

Leathanach 126 de 293
Page 126 of 293

(Co. na Gaillimhe, Co. Mhaigh Eo agus Co. Ros Comáin)
(Co. Galway, Co. Mayo and Co. Roscommon)

LIMISTÉAR FAOI CHAOMHNÚ SPEISIALTA
SPECIAL AREA OF CONSERVATION

LCS Loch Coirib
Lough Corrib SAC
1:5000 O.S. TILE 2873d 126 of 293

SITE CODE
000297

Suirbhéireacht Ordanáis Éireann Ceadúnas Uimhir OSI-NMA-014 © OSi / Rialtas na hÉireann
Ordnance Survey Ireland Licence No. OSI-NMA-014 © Ordnance Survey Ireland / Government of Ireland
Córas Comhordanáidí: Trasteilgean Mercator na hÉireann / Co-ordinate System: Irish Transverse Mercator

0 0.5km
Scála / Scale 1:7,500

Leagan / Version: 3.16

Arna chló an / Printed on: 01/03/2022

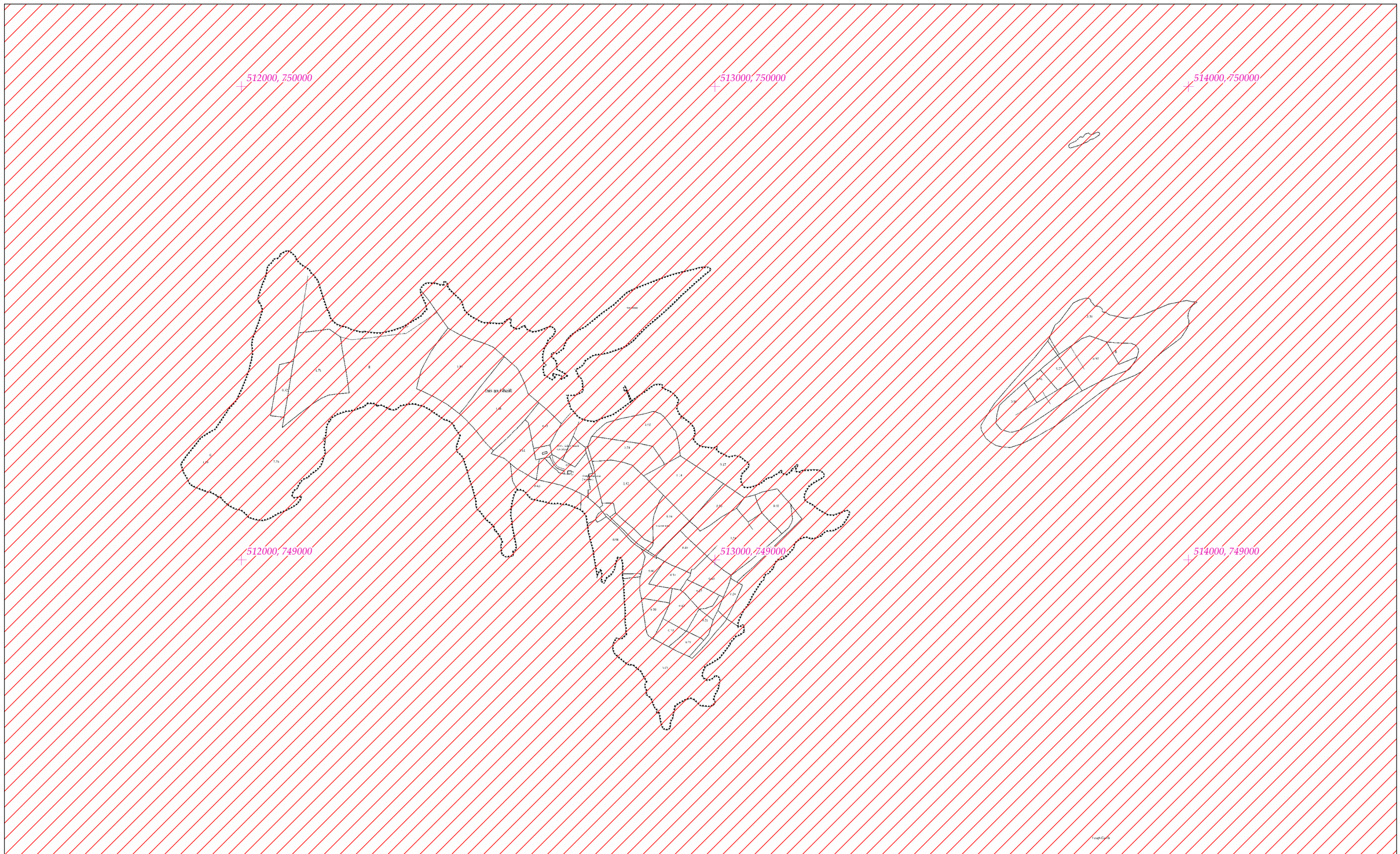

Rialachán 4(1)(b) / Regulation 4(1)(b)

Leathanach 127 de 293
Page 127 of 293

(Co. na Gaillimhe, Co. Mhaigh Eo agus Co. Ros Comáin)
(Co. Galway, Co. Mayo and Co. Roscommon)

LIMISTÉAR FAOI CHAOMHNÚ SPEISIALTA
SPECIAL AREA OF CONSERVATION

LCS Loch Coirib
Lough Corrib SAC
1:5000 O.S. TILE 2874a 127 of 293

SITE CODE
000297

Suirbhéireacht Ordanáis Éireann Ceadúnas Uimhir OSI-NMA-014 © OSi / Rialtas na hÉireann
Ordnance Survey Ireland Licence No. OSI-NMA-014 © Ordnance Survey Ireland / Government of Ireland
Córas Comhordanáidí: Trasteilgean Mercator na hÉireann / Co-ordinate System: Irish Transverse Mercator

0 0.5km
Scála / Scale 1:7,500

Leagan / Version: 3.16

Arna chló an / Printed on: 01/03/2022

514000, 750000

515000, 750000

516000, 750000

514000, 749000

515000, 749000

516000, 749000

Rialachán 4(1)(b) / Regulation 4(1)(b)

Leathanach 128 de 293
Page 128 of 293

(Co. na Gaillimhe, Co. Mhaigh Eo agus Co. Ros Comáin)
(Co. Galway, Co. Mayo and Co. Roscommon)

LIMISTÉAR FAOI CHAOMHNÚ SPEISIALTA
SPECIAL AREA OF CONSERVATION

LCS Loch Coirib
Lough Corrib SAC
1:5000 O.S. TILE 2874b 128 of 293

SITE CODE
000297

Suirbhéireacht Ordanáis Éireann Ceadúnas Uimhir OSI-NMA-014 © OSi / Rialtas na hÉireann
Ordnance Survey Ireland Licence No. OSI-NMA-014 © Ordnance Survey Ireland / Government of Ireland
Córas Comhordanáidí: Trasteilgean Mercator na hÉireann / Co-ordinate System: Irish Transverse Mercator

0 0.5km

Scála / Scale 1:7,500

Leagan / Version: 3.16

Arna chló an / Printed on: 01/03/2022

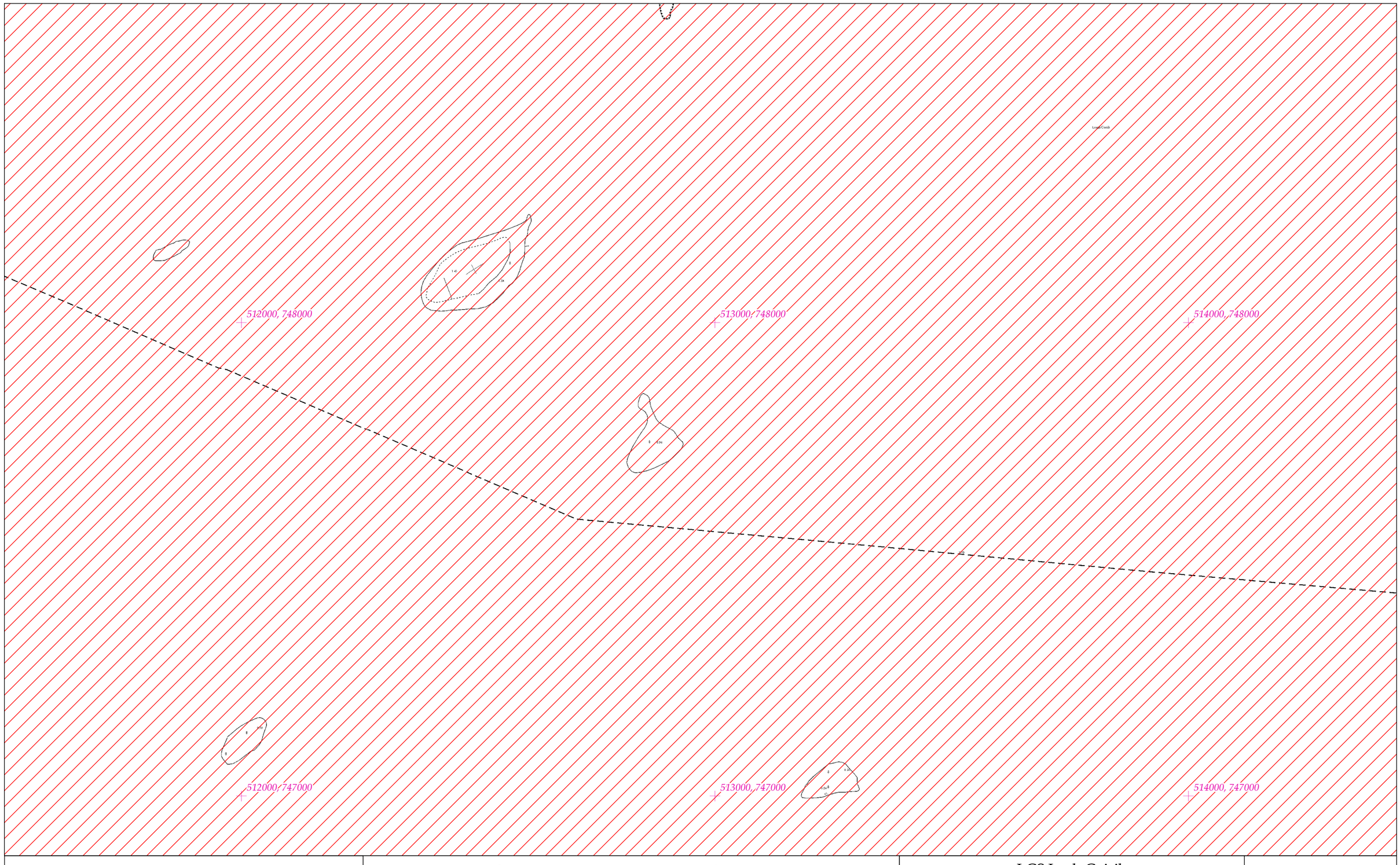

Rialachán 4(1)(b) / Regulation 4(1)(b)

Leathanach 129 de 293
Page 129 of 293

(Co. na Gaillimhe, Co. Mhaigh Eo agus Co. Ros Comáin)
(Co. Galway, Co. Mayo and Co. Roscommon)

LIMISTÉAR FAOI CHAOMHNÚ SPEISIALTA
SPECIAL AREA OF CONSERVATION

Suirbhéireacht Ordanáis Éireann Ceadúnas Uimhir OSI-NMA-014 © OSi / Rialtas na hÉireann
Ordnance Survey Ireland Licence No. OSI-NMA-014 © Ordnance Survey Ireland / Government of Ireland
Córas Comhordanáidí: Trasteilgean Mercator na hÉireann / Co-ordinate System: Irish Transverse Mercator

LCS Loch Coirib
Lough Corrib SAC
1:5000 O.S. TILE 2874c 129 of 293

0 0.5km
Scála / Scale 1:7,500

SITE CODE
000297

Leagan / Version: 3.16

Arna chló an / Printed on: 01/03/2022

514000, 748000

515000, 748000

516000, 748000

514000, 747000

515000, 747000

516000, 747000

Rialachán 4(1)(b) / Regulation 4(1)(b)

Leathanach 130 de 293
Page 130 of 293

(Co. na Gaillimhe, Co. Mhaigh Eo agus Co. Ros Comáin)
(Co. Galway, Co. Mayo and Co. Roscommon)

LIMISTÉAR FAOI CHAOMHNÚ SPEISIALTA
SPECIAL AREA OF CONSERVATION

LCS Loch Coirib
Lough Corrib SAC

1:5000 O.S. TILE 2874d 130 of 293

SITE CODE
000297

Suirbhéireacht Ordanáis Éireann Ceadúnas Uimhir OSI-NMA-014 © OSi / Rialtas na hÉireann
Ordnance Survey Ireland Licence No. OSI-NMA-014 © Ordnance Survey Ireland / Government of Ireland
Córas Comhordanáidí: Trasteilgean Mercator na hÉireann / Co-ordinate System: Irish Transverse Mercator

0 0.5km

Scála / Scale 1:7,500

Leagan / Version: 3.16

Arna chló an / Printed on: 01/03/2022

516000, 750000

517000, 750000

518000, 750000

516000, 749000

517000, 749000

518000, 749000

Rialachán 4(1)(b) / Regulation 4(1)(b)

Leathanach 131 de 293
Page 131 of 293

(Co. na Gaillimhe, Co. Mhaigh Eo agus Co. Ros Comáin)
(Co. Galway, Co. Mayo and Co. Roscommon)

LIMISTÉAR FAOI CHAOMHNÚ SPEISIALTA
SPECIAL AREA OF CONSERVATION

Suirbhéireacht Ordanáis Éireann Ceadúnas Uimhir OSI-NMA-014 © OSi / Rialtas na hÉireann
Ordnance Survey Ireland Licence No. OSI-NMA-014 © Ordnance Survey Ireland / Government of Ireland
Córas Comhordanáidí: Trasteilgean Mercator na hÉireann / Co-ordinate System: Irish Transverse Mercator

LCS Loch Coirib
Lough Corrib SAC

1:5000 O.S. TILE 2875a 131 of 293

0 0.5km

Scála / Scale 1:7,500

SITE CODE
000297

Leagan / Version: 3.16

Arna chló an / Printed on: 01/03/2022

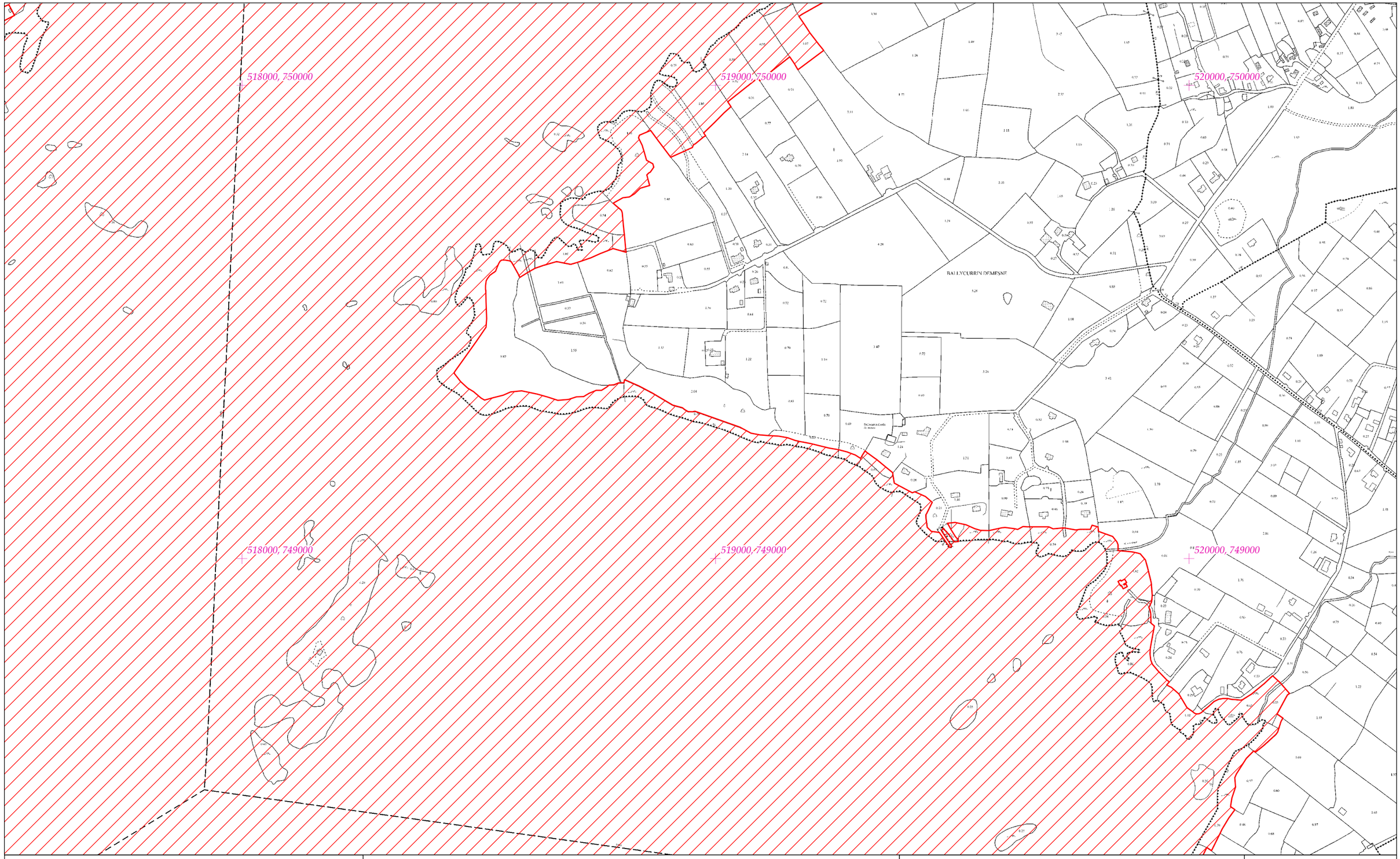

Rialachán 4(1)(b) / Regulation 4(1)(b)

Leathanach 132 de 293
Page 132 of 293

(Co. na Gaillimhe, Co. Mhaigh Eo agus Co. Ros Comáin)
(Co. Galway, Co. Mayo and Co. Roscommon)

LIMISTÉAR FAOI CHAOMHNÚ SPEISIALTA
SPECIAL AREA OF CONSERVATION

LCS Loch Coirib
Lough Corrib SAC

1:5000 O.S. TILE 2875b 132 of 293

SITE CODE
000297

Suirbhéireacht Ordanáis Éireann Ceadúnas Uimhir OSI-NMA-014 © OSi / Rialtas na hÉireann
Ordnance Survey Ireland Licence No. OSI-NMA-014 © Ordnance Survey Ireland / Government of Ireland
Córas Comhordanáidí: Trasteilgean Mercator na hÉireann / Co-ordinate System: Irish Transverse Mercator

0 0.5km

Scála / Scale 1:7,500

Leagan / Version: 3.16

Arna chló an / Printed on: 01/03/2022

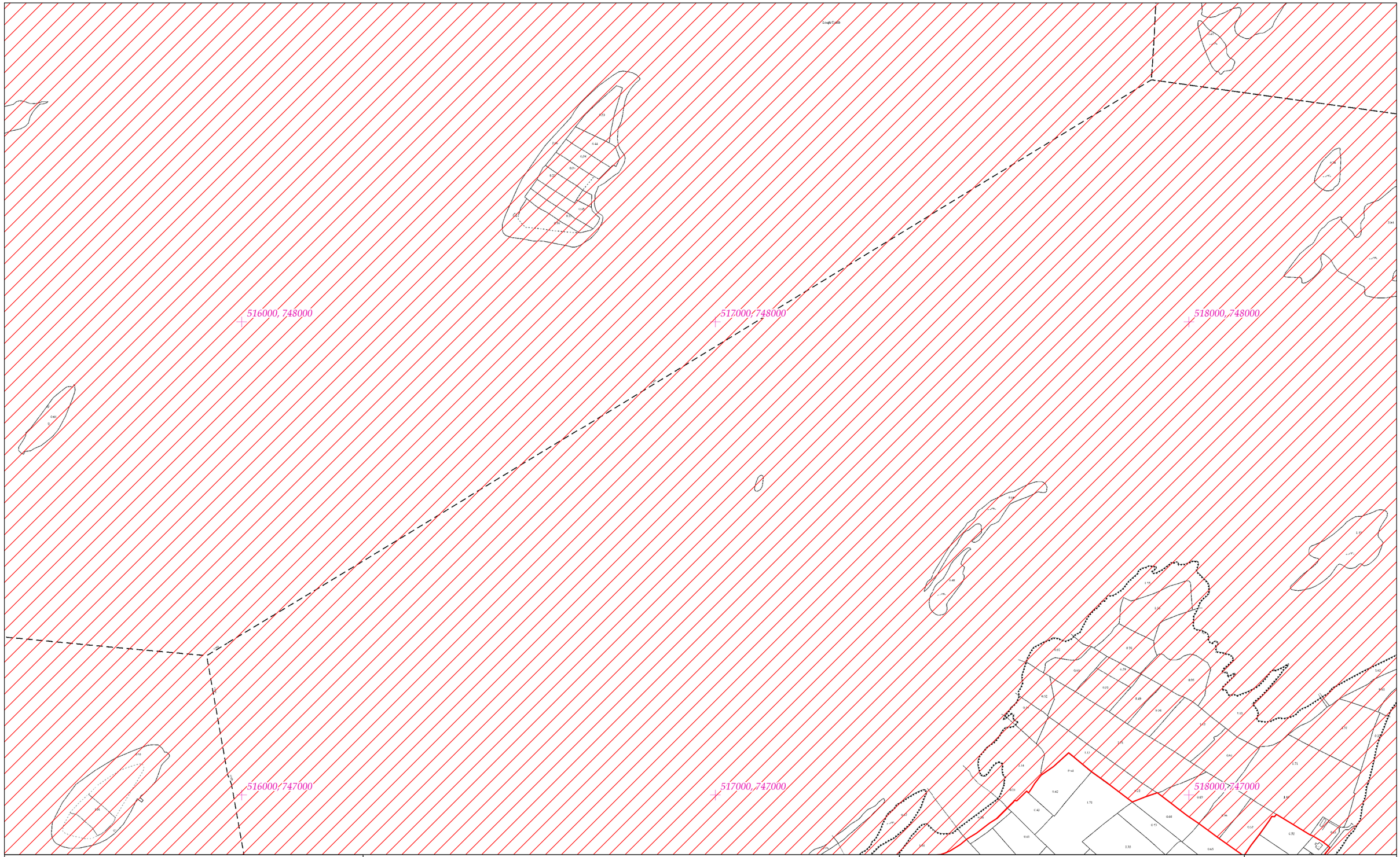

Rialachán 4(1)(b) / Regulation 4(1)(b)

Leathanach 133 de 293
Page 133 of 293

(Co. na Gaillimhe, Co. Mhaigh Eo agus Co. Ros Comáin)
(Co. Galway, Co. Mayo and Co. Roscommon)

LIMISTÉAR FAOI CHAOMHNÚ SPEISIALTA
SPECIAL AREA OF CONSERVATION

LCS Loch Coirib
Lough Corrib SAC
1:5000 O.S. TILE 2875c 133 of 293

SITE CODE
000297

Suirbhéireacht Ordanáis Éireann Ceadúnas Uimhir OSI-NMA-014 © OSi / Rialtas na hÉireann
Ordnance Survey Ireland Licence No. OSI-NMA-014 © Ordnance Survey Ireland / Government of Ireland
Córas Comhordanáidí: Trasteilgean Mercator na hÉireann / Co-ordinate System: Irish Transverse Mercator

0 0.5km
Scála / Scale 1:7,500

Leagan / Version: 3.16

Arna chló an / Printed on: 01/03/2022

518000, 748000

519000, 748000

520000, 748000

GREENFIELD or SHANBALLY

518000, 747000

519000, 747000

520000, 747000

Rialachán 4(1)(b) / Regulation 4(1)(b)

Leathanach 134 de 293
Page 134 of 293

(Co. na Gaillimhe, Co. Mhaigh Eo agus Co. Ros Comáin)
(Co. Galway, Co. Mayo and Co. Roscommon)

LIMISTÉAR FAOI CHAOMHNÚ SPEISIALTA
SPECIAL AREA OF CONSERVATION

LCS Loch Coirib
Lough Corrib SAC
1:5000 O.S. TILE 2875d 134 of 293

SITE CODE
000297

Suirbhéireacht Ordanáis Éireann Ceadúnas Uimhir OSI-NMA-014 © OSi / Rialtas na hÉireann
Ordnance Survey Ireland Licence No. OSI-NMA-014 © Ordnance Survey Ireland / Government of Ireland
Córas Comhordanáidí: Trasteilgean Mercator na hÉireann / Co-ordinate System: Irish Transverse Mercator

0 0.5km

Scála / Scale 1:7,500

Leagan / Version: 3.16

Arna chló an / Printed on: 01/03/2022

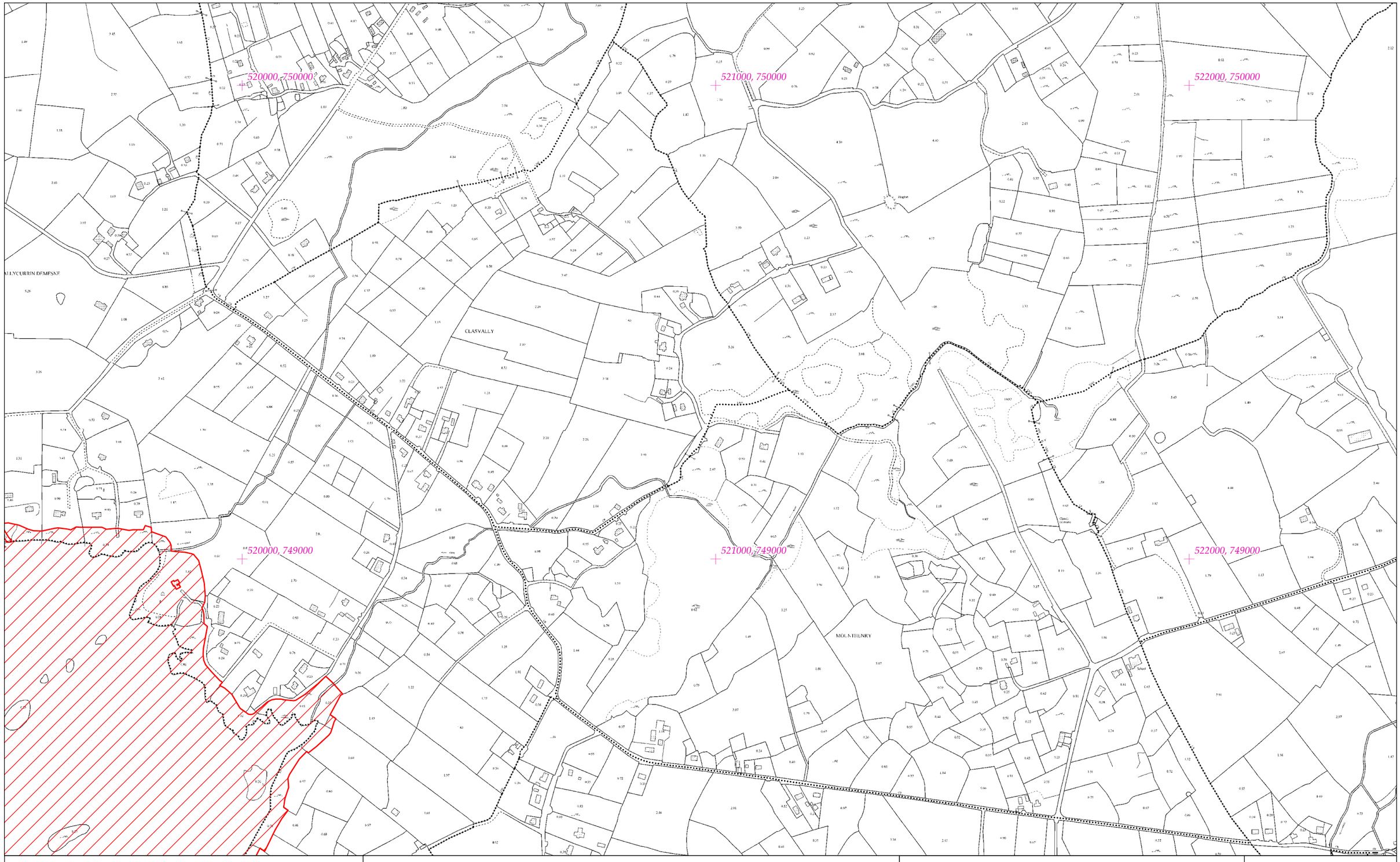

Rialachán 4(1)(b) / Regulation 4(1)(b)

Leathanach 135 de 293
Page 135 of 293

(Co. na Gaillimhe, Co. Mhaigh Eo agus Co. Ros Comáin)
(Co. Galway, Co. Mayo and Co. Roscommon)

LIMISTÉAR FAOI CHAOMHNÚ SPEISIALTA
SPECIAL AREA OF CONSERVATION

Suirbhéireacht Ordanáis Éireann Ceadúnas Uimhir OSI-NMA-014 © OSi / Rialtas na hÉireann
Ordnance Survey Ireland Licence No. OSI-NMA-014 © Ordnance Survey Ireland / Government of Ireland
Córas Comhordanáidí: Trasteilgean Mercator na hÉireann / Co-ordinate System: Irish Transverse Mercator

LCS Loch Coirib
Lough Corrib SAC
1:5000 O.S. TILE 2876a 135 of 293

0 0.5km
Scála / Scale 1:7,500

SITE CODE
000297

Leagan / Version: 3.16

Arna chló an / Printed on: 01/03/2022

522000, 750000

523000, 750000

524000, 750000

CLOGHMOYNE

522000, 749000

523000, 749000

524000, 749000

Rialachán 4(1)(b) / Regulation 4(1)(b)

Leathanach 136 de 293
Page 136 of 293

(Co. na Gaillimhe, Co. Mhaigh Eo agus Co. Ros Comáin)
(Co. Galway, Co. Mayo and Co. Roscommon)

LIMISTÉAR FAOI CHAOMHNÚ SPEISIALTA
SPECIAL AREA OF CONSERVATION

Suirbhéireacht Ordanáis Éireann Ceadúnas Uimhir OSI-NMA-014 © OSi / Rialtas na hÉireann
Ordnance Survey Ireland Licence No. OSI-NMA-014 © Ordnance Survey Ireland / Government of Ireland
Córas Comhordanáidí: Trasteilgean Mercator na hÉireann / Co-ordinate System: Irish Transverse Mercator

LCS Loch Coirib
Lough Corrib SAC
1:5000 O.S. TILE 2876b 136 of 293

0 0.5 km
Scála / Scale 1:7,500

SITE CODE
000297

Leagan / Version: 3.16

Arna chló an / Printed on: 01/03/2022

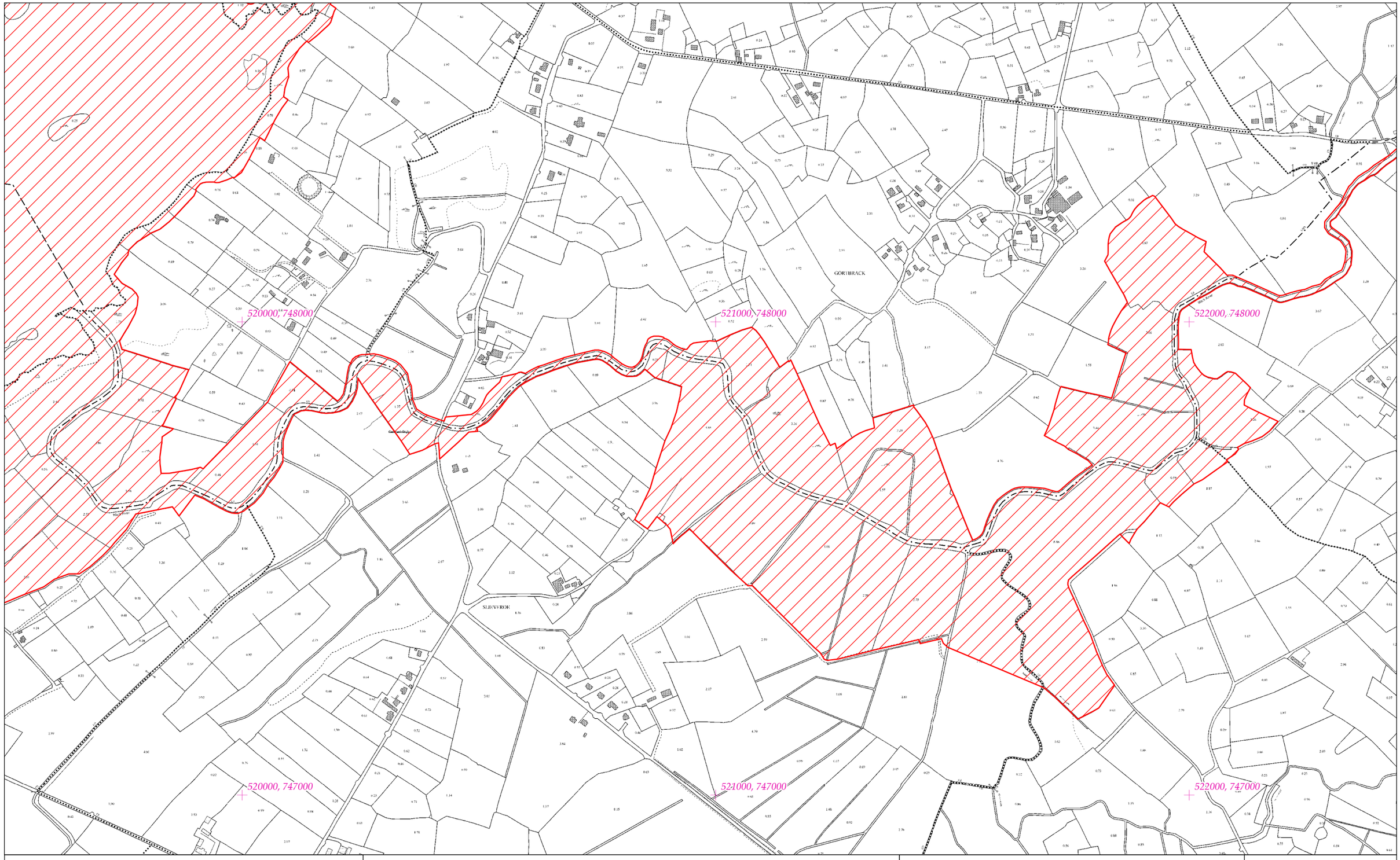

Rialachán 4(1)(b) / Regulation 4(1)(b)

Leathanach 137 de 293
Page 137 of 293

(Co. na Gaillimhe, Co. Mhaigh Eo agus Co. Ros Comáin)
(Co. Galway, Co. Mayo and Co. Roscommon)

LIMISTÉAR FAOI CHAOMHNÚ SPEISIALTA
SPECIAL AREA OF CONSERVATION

LCS Loch Coirib
Lough Corrib SAC
1:5000 O.S. TILE 2876c 137 of 293

SITE CODE
000297

Suirbhéireacht Ordanáis Éireann Ceadúnas Uimhir OSI-NMA-014 © OSi / Rialtas na hÉireann
Ordnance Survey Ireland Licence No. OSI-NMA-014 © Ordnance Survey Ireland / Government of Ireland
Córas Comhordanáidí: Trasteilgean Mercator na hÉireann / Co-ordinate System: Irish Transverse Mercator

0 0.5km
Scála / Scale 1:7,500

Leagan / Version: 3.16

Arna chló an / Printed on: 01/03/2022

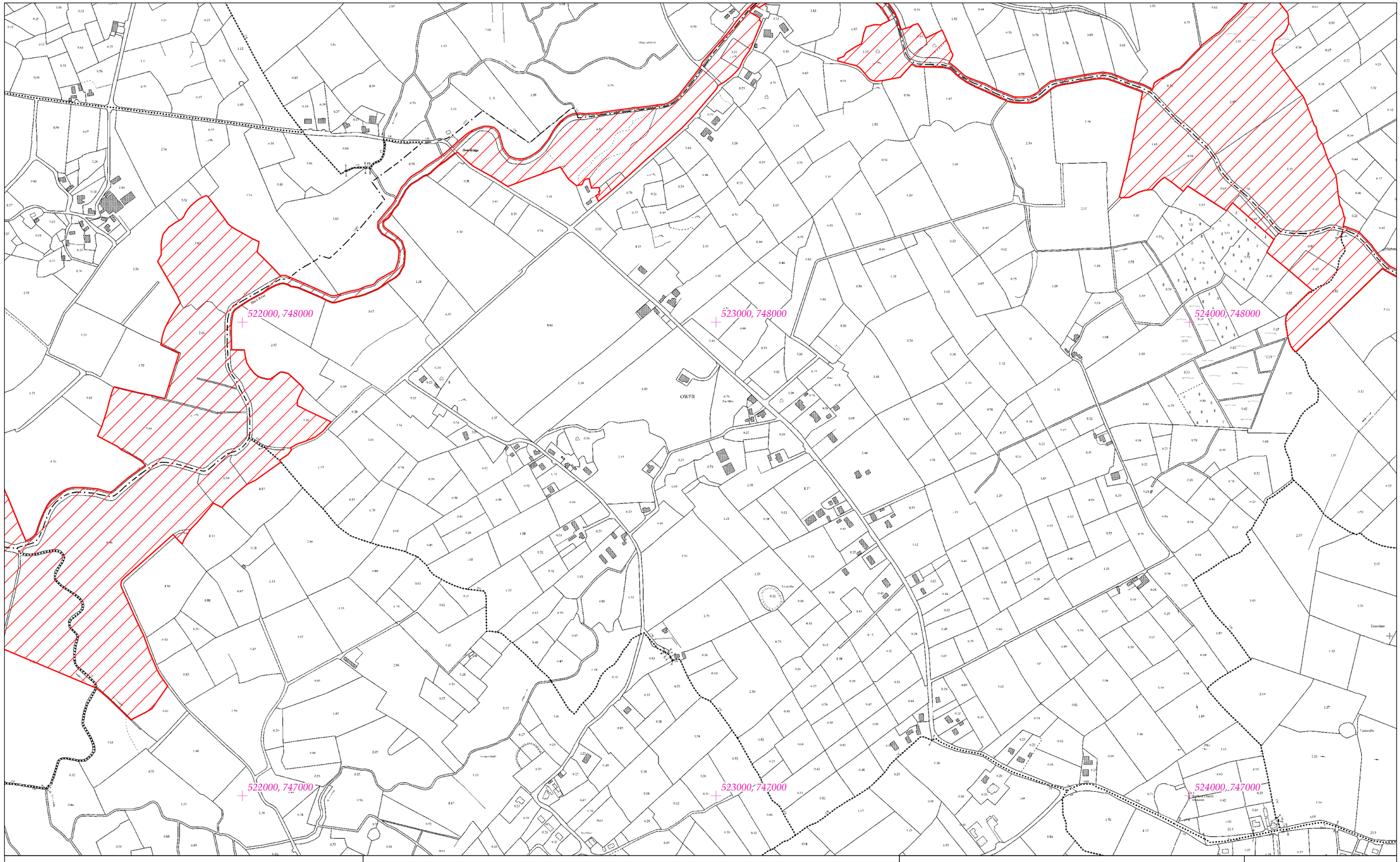

Rialachán 4(1)(b) / Regulation 4(1)(b)

Leathanach 138 de 293
Page 138 of 293

(Co. na Gaillimhe, Co. Mhaigh Eo agus Co. Ros Comáin)
(Co. Galway, Co. Mayo and Co. Roscommon)

LIMISTÉAR FAOI CHAOMHNÚ SPEISIALTA
SPECIAL AREA OF CONSERVATION

LCS Loch Coirib
Lough Corrib SAC
1:5000 O.S. TILE 2876d 138 of 293

SITE CODE
000297

Suirbhéireacht Ordanáis Éireann Ceadúnas Uimhir OSI-NMA-014 © OSi / Rialtas na hÉireann
Ordnance Survey Ireland Licence No. OSI-NMA-014 © Ordnance Survey Ireland / Government of Ireland
Córas Comhordanáidí: Trasteilgean Mercator na hÉireann / Co-ordinate System: Irish Transverse Mercator

0 0.5km
Scála / Scale 1:7,500

Leagan / Version: 3.16

Arna chló an / Printed on: 01/03/2022

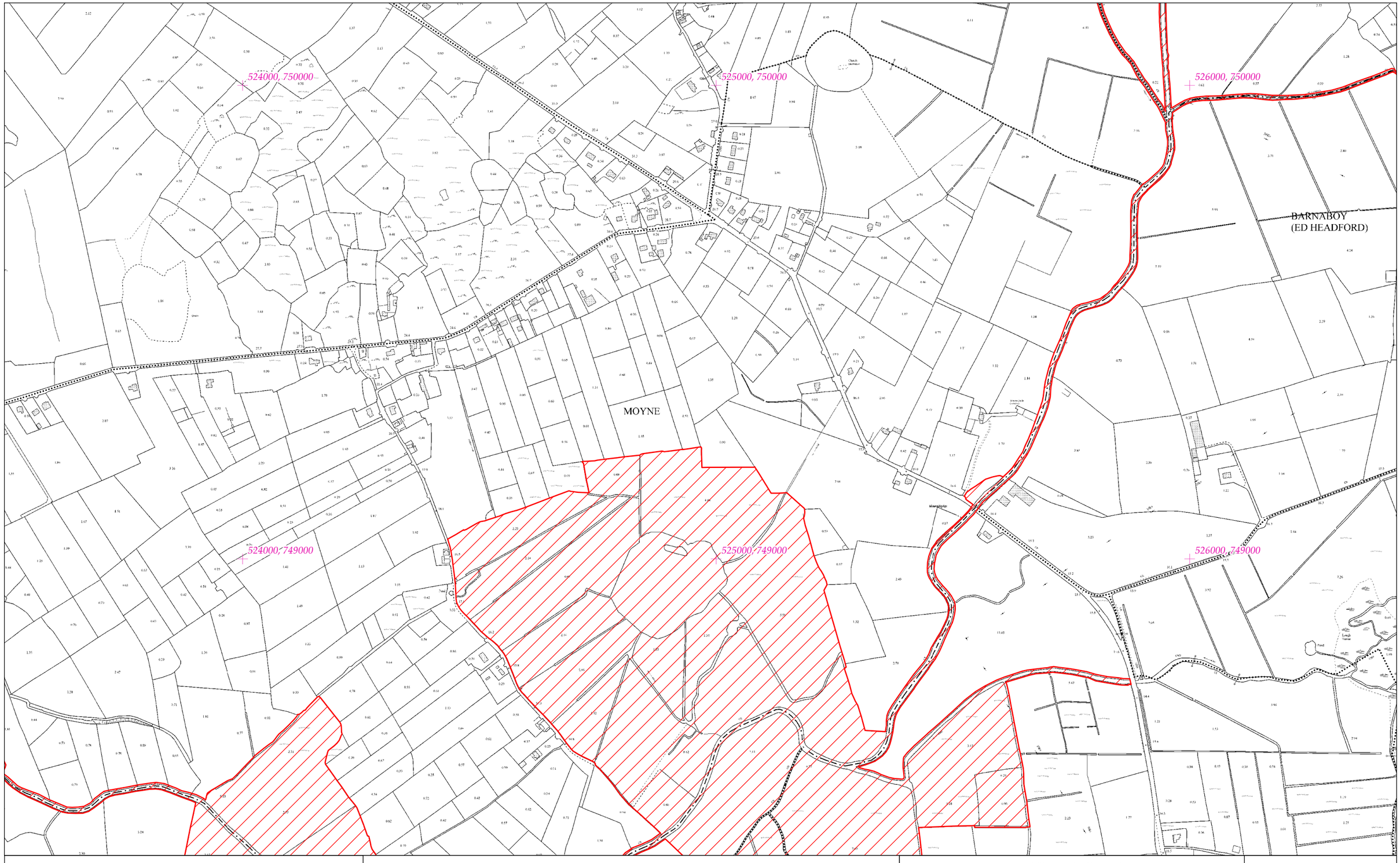

Rialachán 4(1)(b) / Regulation 4(1)(b)

Leathanach 139 de 293
Page 139 of 293

(Co. na Gaillimhe, Co. Mhaigh Eo agus Co. Ros Comáin)
(Co. Galway, Co. Mayo and Co. Roscommon)

LIMISTÉAR FAOI CHAOMHNÚ SPEISIALTA
SPECIAL AREA OF CONSERVATION

Suirbhéireacht Ordanáis Éireann Ceadúnas Uimhir OSI-NMA-014 © OSi / Rialtas na hÉireann
Ordnance Survey Ireland Licence No. OSI-NMA-014 © Ordnance Survey Ireland / Government of Ireland
Córas Comhordanáidí: Trasteilgean Mercator na hÉireann / Co-ordinate System: Irish Transverse Mercator

LCS Loch Coirib
Lough Corrib SAC
1:5000 O.S. TILE 2877a 139 of 293

0 0.5km
Scála / Scale 1:7,500

SITE CODE
000297

Leagan / Version: 3.16

Arna chló an / Printed on: 01/03/2022

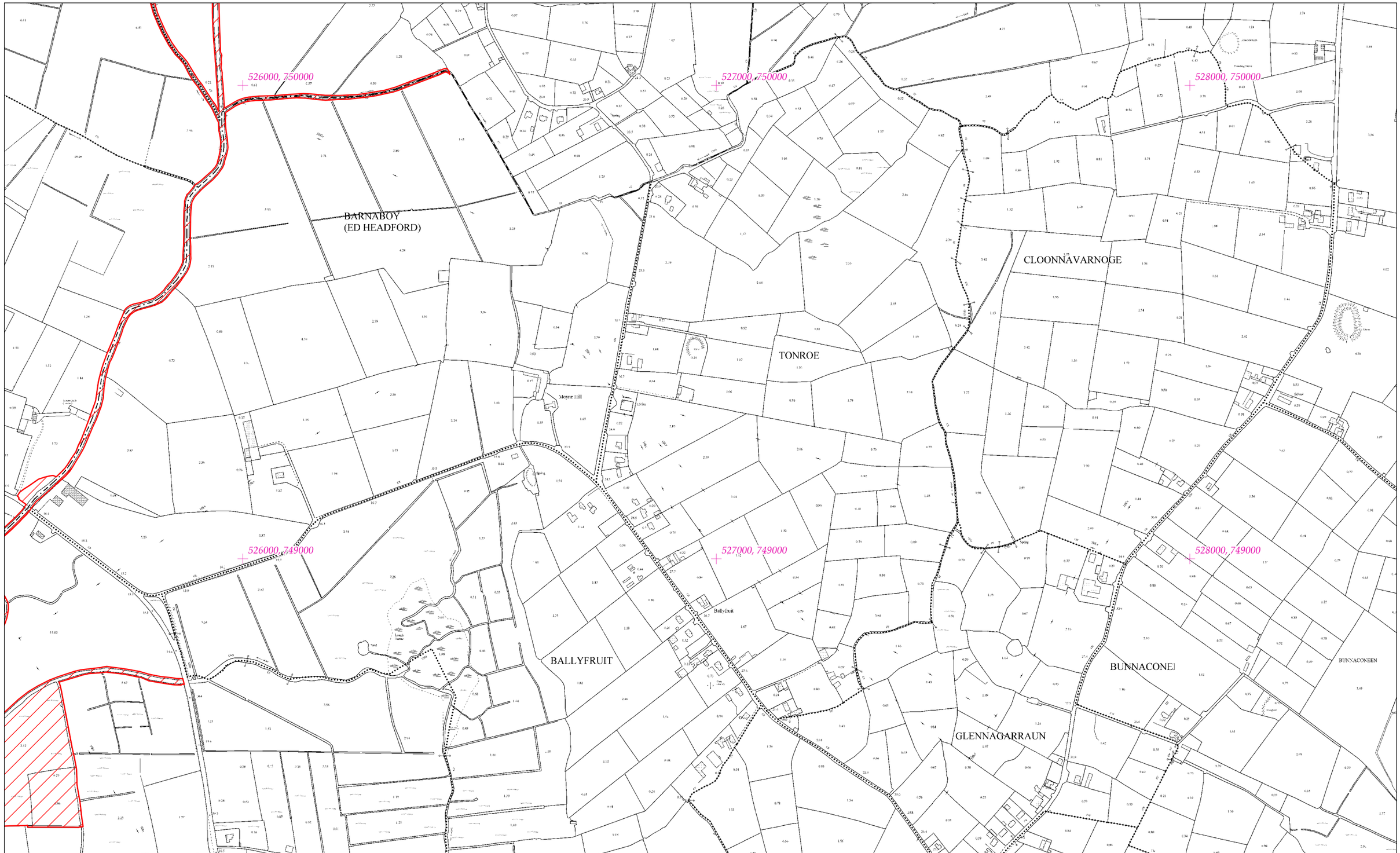

LIMISTÉAR FAOI CHAOMHNÚ SPEISIALTA
SPECIAL AREA OF CONSERVATION

LCS Loch Coirib
Lough Corrib SAC
1:5000 O.S. TILE 2877b 140 of 293

SITE CODE
000297

Rialachán 4(1)(b) / Regulation 4(1)(b)

Leathanach 140 de 293
Page 140 of 293

(Co. na Gaillimhe, Co. Mhaigh Eo agus Co. Ros Comáin)
(Co. Galway, Co. Mayo and Co. Roscommon)

Suirbhéireacht Ordanáis Éireann Ceadúnas Uimhir OSI-NMA-014 © OSi / Rialtas na hÉireann
Ordnance Survey Ireland Licence No. OSI-NMA-014 © Ordnance Survey Ireland / Government of Ireland
Córas Comhordanáidí: Trasteilgean Mercator na hÉireann / Co-ordinate System: Irish Transverse Mercator

0 0.5km
Scála / Scale 1:7,500

Leagan / Version: 3.16

Arna chló an / Printed on: 01/03/2022

ROSS

CORDARRAGH

ARDFINTAN

KILDAREE

KILDAREE

LETTERA or CROSSAUN

LETTERA or CROSSAUN

HEADFORD

524000, 748000

525000, 748000

526000, 748000

524000, 747000

525000, 747000

526000, 747000

LIMISTÉAR FAOI CHAOMHNÚ SPEISIALTA
SPECIAL AREA OF CONSERVATION

LCS Loch Coirib
Lough Corrib SAC
1:5000 O.S. TILE 2877c 141 of 293

SITE CODE
000297

Rialachán 4(1)(b) / Regulation 4(1)(b)

Leathanach 141 de 293
Page 141 of 293

(Co. na Gaillimhe, Co. Mhaigh Eo agus Co. Ros Comáin)
(Co. Galway, Co. Mayo and Co. Roscommon)

Suirbhéireacht Ordanáis Éireann Ceadúnas Uimhir OSI-NMA-014 © OSi / Rialtas na hÉireann
Ordnance Survey Ireland Licence No. OSI-NMA-014 © Ordnance Survey Ireland / Government of Ireland
Córas Comhordanáidí: Trasteilgean Mercator na hÉireann / Co-ordinate System: Irish Transverse Mercator

0 0.5km
Scála / Scale 1:7,500

Leagan / Version: 3.16

Arna chló an / Printed on: 01/03/2022

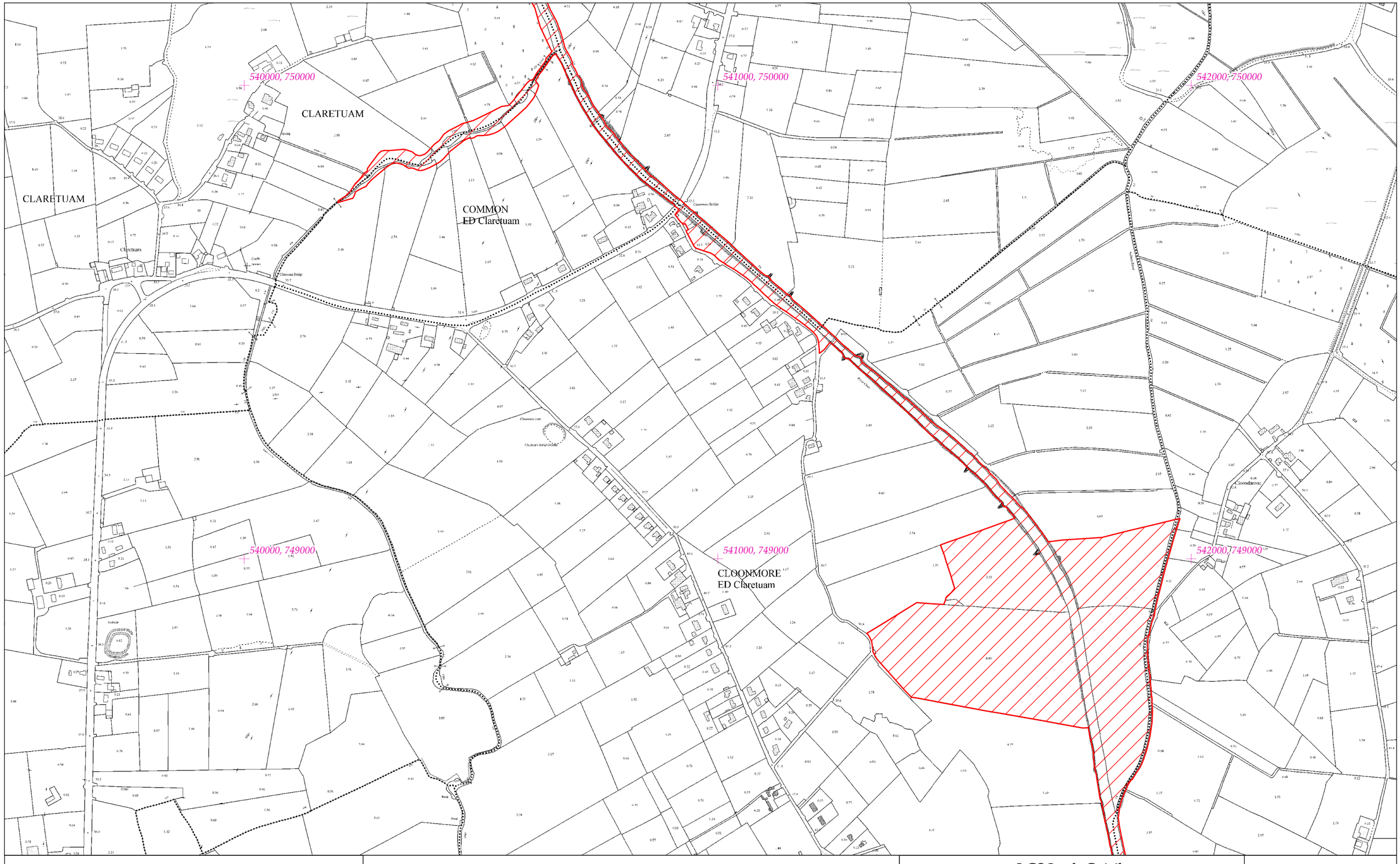
540000, 750000
541000, 750000
542000, 750000
CLARETUAM
CLARETUAM
COMMON
ED Claretuam
Claretuam
Clooncraff Bridge
Clooncraff Fort
Clooncraff Burial Ground
Ford
Ford
Proul Glen
Glendollagh River
Clooncraff Bridge
Clooncraff Fort
Clooncraff Burial Ground



Rialachán 4(1)(b) / Regulation 4(1)(b)

Leathanach 143 de 293
Page 143 of 293

(Co. na Gaillimhe, Co. Mhaigh Eo agus Co. Ros Comáin)
(Co. Galway, Co. Mayo and Co. Roscommon)

LIMISTÉAR FAOI CHAOMHNÚ SPEISIALTA
SPECIAL AREA OF CONSERVATION

LCS Loch Coirib
Lough Corrib SAC
1:5000 O.S. TILE 2881b 143 of 293

SITE CODE
000297

Suirbhéireacht Ordanáis Éireann Ceadúnas Uimhir OSI-NMA-014 © OSi / Rialtas na hÉireann
Ordnance Survey Ireland Licence No. OSI-NMA-014 © Ordnance Survey Ireland / Government of Ireland
Córas Comhordanáidí: Trasteilgean Mercator na hÉireann / Co-ordinate System: Irish Transverse Mercator

0 0.5km
Scála / Scale 1:7,500

Leagan / Version: 3.16

Arna chló an / Printed on: 01/03/2022

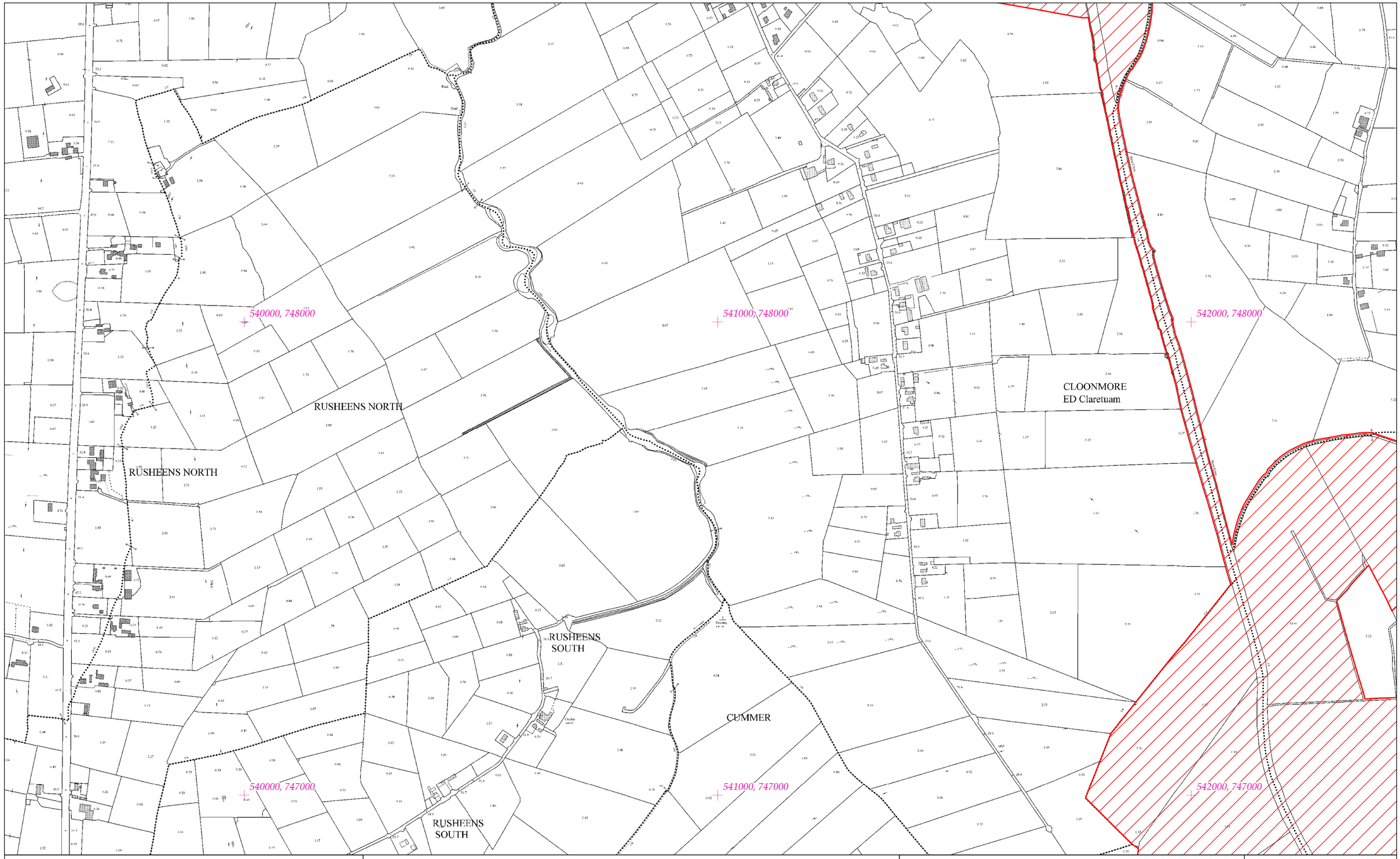

Rialachán 4(1)(b) / Regulation 4(1)(b)

Leathanach 144 de 293
Page 144 of 293

(Co. na Gaillimhe, Co. Mhaigh Eo agus Co. Ros Comáin)
(Co. Galway, Co. Mayo and Co. Roscommon)

LIMISTÉAR FAOI CHAOMHNÚ SPEISIALTA
SPECIAL AREA OF CONSERVATION

LCS Loch Coirib
Lough Corrib SAC
1:5000 O.S. TILE 2881c 144 of 293

SITE CODE
000297

Suirbhéireacht Ordanáis Éireann Ceadúnas Uimhir OSI-NMA-014 © OSi / Rialtas na hÉireann
Ordnance Survey Ireland Licence No. OSI-NMA-014 © Ordnance Survey Ireland / Government of Ireland
Córas Comhordanáidí: Trasteilgean Mercator na hÉireann / Co-ordinate System: Irish Transverse Mercator

0 0.5km
Scála / Scale 1:7,500

Leagan / Version: 3.16

Arna chló an / Printed on: 01/03/2022

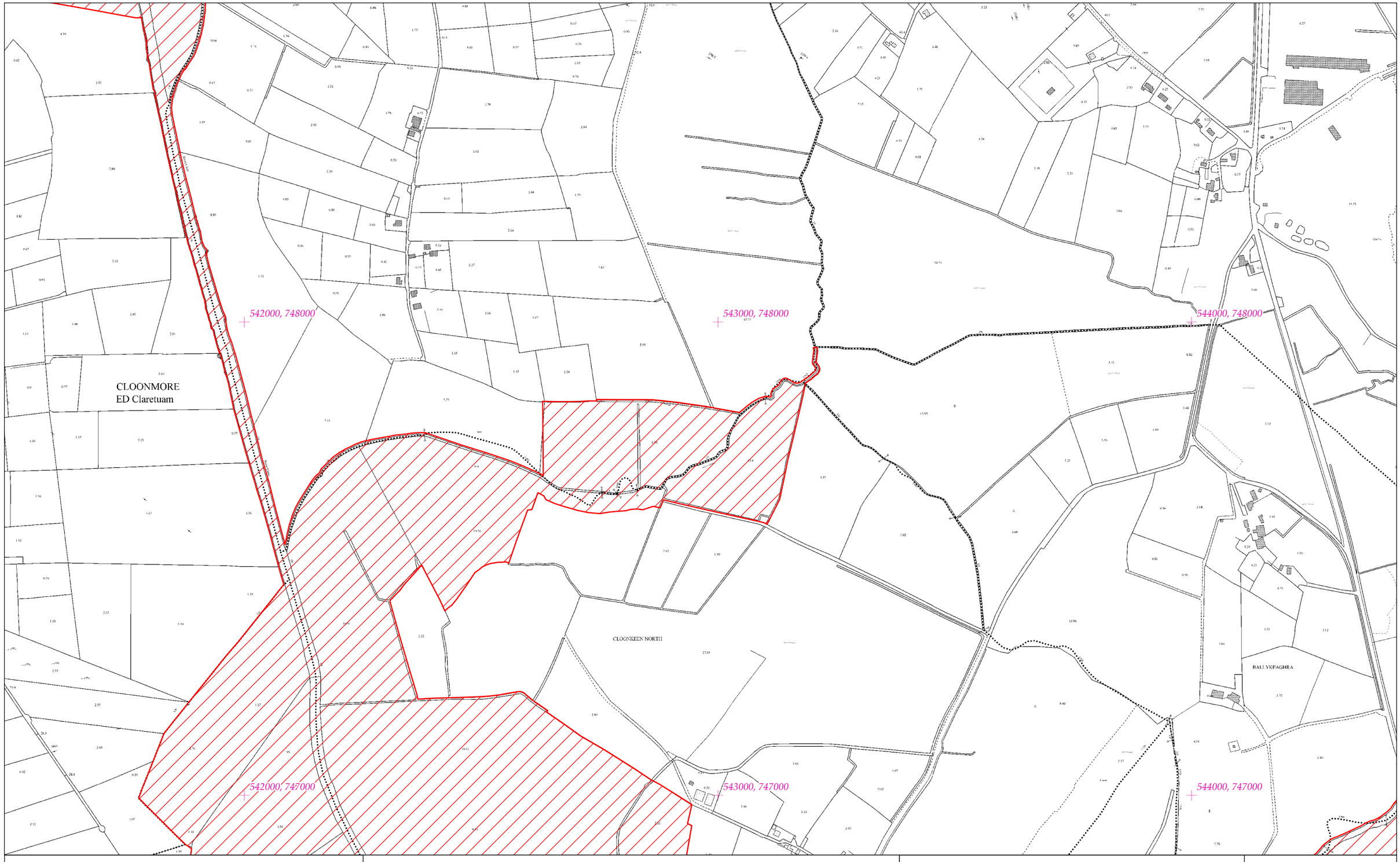

Rialachán 4(1)(b) / Regulation 4(1)(b)

Leathanach 145 de 293
Page 145 of 293

(Co. na Gaillimhe, Co. Mhaigh Eo agus Co. Ros Comáin)
(Co. Galway, Co. Mayo and Co. Roscommon)

LIMISTÉAR FAOI CHAOMHNÚ SPEISIALTA
SPECIAL AREA OF CONSERVATION

LCS Loch Coirib
Lough Corrib SAC
1:5000 O.S. TILE 2881d 145 of 293

SITE CODE
000297

Suirbhéireacht Ordanáis Éireann Ceadúnas Uimhir OSI-NMA-014 © OSi / Rialtas na hÉireann
Ordnance Survey Ireland Licence No. OSI-NMA-014 © Ordnance Survey Ireland / Government of Ireland
Córas Comhordanáidí: Trasteilgean Mercator na hÉireann / Co-ordinate System: Irish Transverse Mercator

0 0.5km
Scála / Scale 1:7,500

Leagan / Version: 3.16

Arna chló an / Printed on: 01/03/2022

546000, 750000

547000, 750000

548000, 750000

TOGHER BEG

GRANGE
(ED KILLERERIN)

TOGHER MORE

546000, 749000

547000, 749000

548000, 749000

COOLREVAGH

POLLBAUN

Rialachán 4(1)(b) / Regulation 4(1)(b)

Leathanach 146 de 293
Page 146 of 293

(Co. na Gaillimhe, Co. Mhaigh Eo agus Co. Ros Comáin)
(Co. Galway, Co. Mayo and Co. Roscommon)

LIMISTÉAR FAOI CHAOMHNÚ SPEISIALTA
SPECIAL AREA OF CONSERVATION

Suirbhéireacht Ordanáis Éireann Ceadúnas Uimhir OSI-NMA-014 © OSi / Rialtas na hÉireann
Ordnance Survey Ireland Licence No. OSI-NMA-014 © Ordnance Survey Ireland / Government of Ireland
Córas Comhordanáidí: Trasteilgean Mercator na hÉireann / Co-ordinate System: Irish Transverse Mercator

LCS Loch Coirib
Lough Corrib SAC
1:5000 O.S. TILE 2882b 146 of 293

0 0.5km

Scála / Scale 1:7,500

SITE CODE
000297

Leagan / Version: 3.16

Arna chló an / Printed on: 01/03/2022



Rialachán 4(1)(b) / Regulation 4(1)(b)

Leathanach 147 de 293
Page 147 of 293

(Co. na Gaillimhe, Co. Mhaigh Eo agus Co. Ros Comáin)
(Co. Galway, Co. Mayo and Co. Roscommon)

LIMISTÉAR FAOI CHAOMHNÚ SPEISIALTA
SPECIAL AREA OF CONSERVATION

Suirbhéireacht Ordanáis Éireann Ceadúnas Uimhir OSI-NMA-014 © OSi / Rialtas na hÉireann
Ordnance Survey Ireland Licence No. OSI-NMA-014 © Ordnance Survey Ireland / Government of Ireland
Córas Comhordanáidí: Trasteilgean Mercator na hÉireann / Co-ordinate System: Irish Transverse Mercator

LCS Loch Coirib
Lough Corrib SAC
1:5000 O.S. TILE 2882c 147 of 293

0 0.5 km
Scála / Scale 1:7,500

SITE CODE
000297

Leagan / Version: 3.16

Arna chló an / Printed on: 01/03/2022

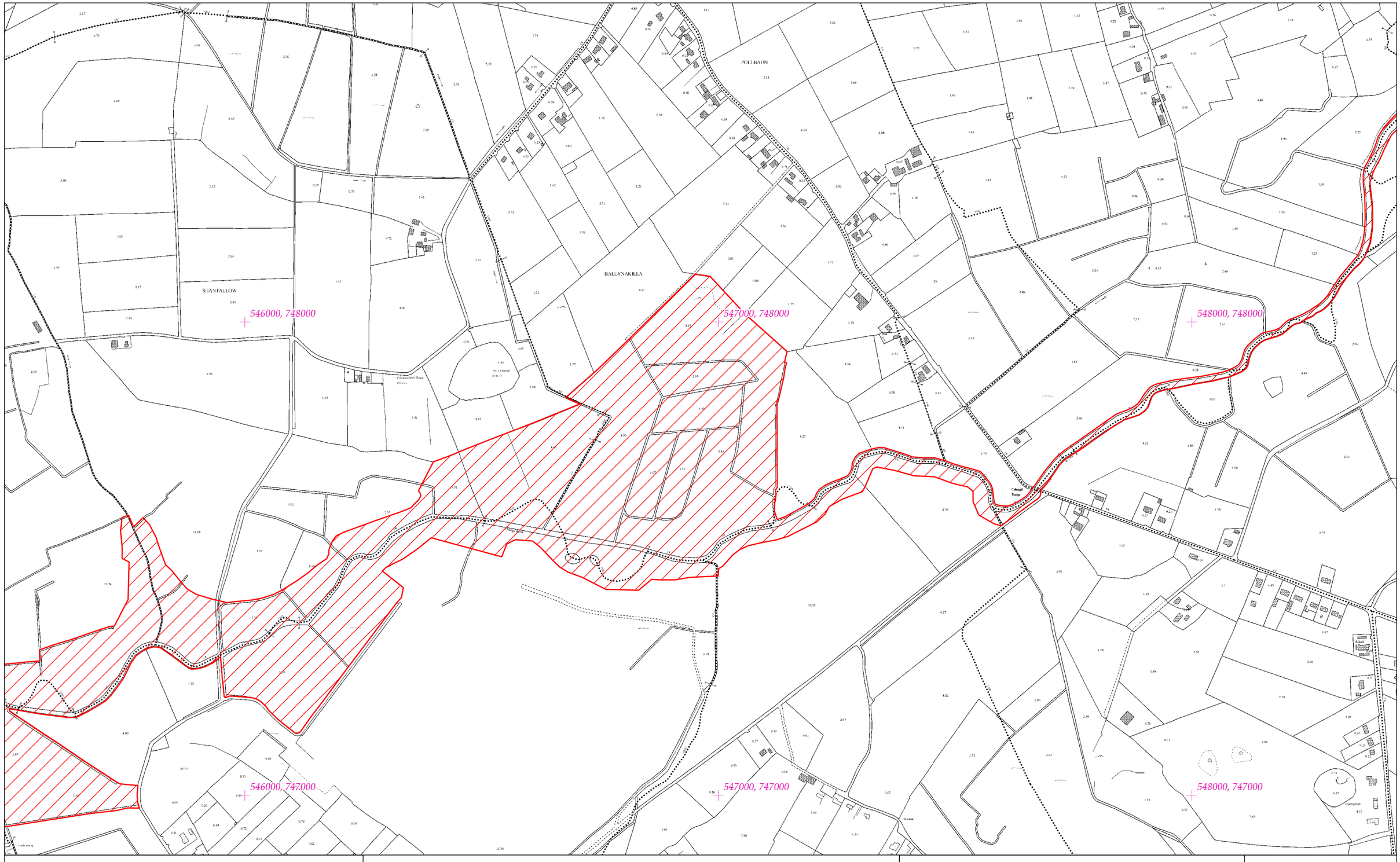

LIMISTÉAR FAOI CHAOMHNÚ SPEISIALTA
SPECIAL AREA OF CONSERVATION

Rialachán 4(1)(b) / Regulation 4(1)(b)

Leathanach 148 de 293
Page 148 of 293

(Co. na Gaillimhe, Co. Mhaigh Eo agus Co. Ros Comáin)
(Co. Galway, Co. Mayo and Co. Roscommon)

LCS Loch Coirib
Lough Corrib SAC
1:5000 O.S. TILE 2882d 148 of 293

SITE CODE
000297

Suirbhéireacht Ordanáis Éireann Ceadúnas Uimhir OSI-NMA-014 © OSi / Rialtas na hÉireann
Ordnance Survey Ireland Licence No. OSI-NMA-014 © Ordnance Survey Ireland / Government of Ireland
Córas Comhordanáidí: Trasteilgean Mercator na hÉireann / Co-ordinate System: Irish Transverse Mercator

0 0.5km
Scála / Scale 1:7,500

Leagan / Version: 3.16

Arna chló an / Printed on: 01/03/2022

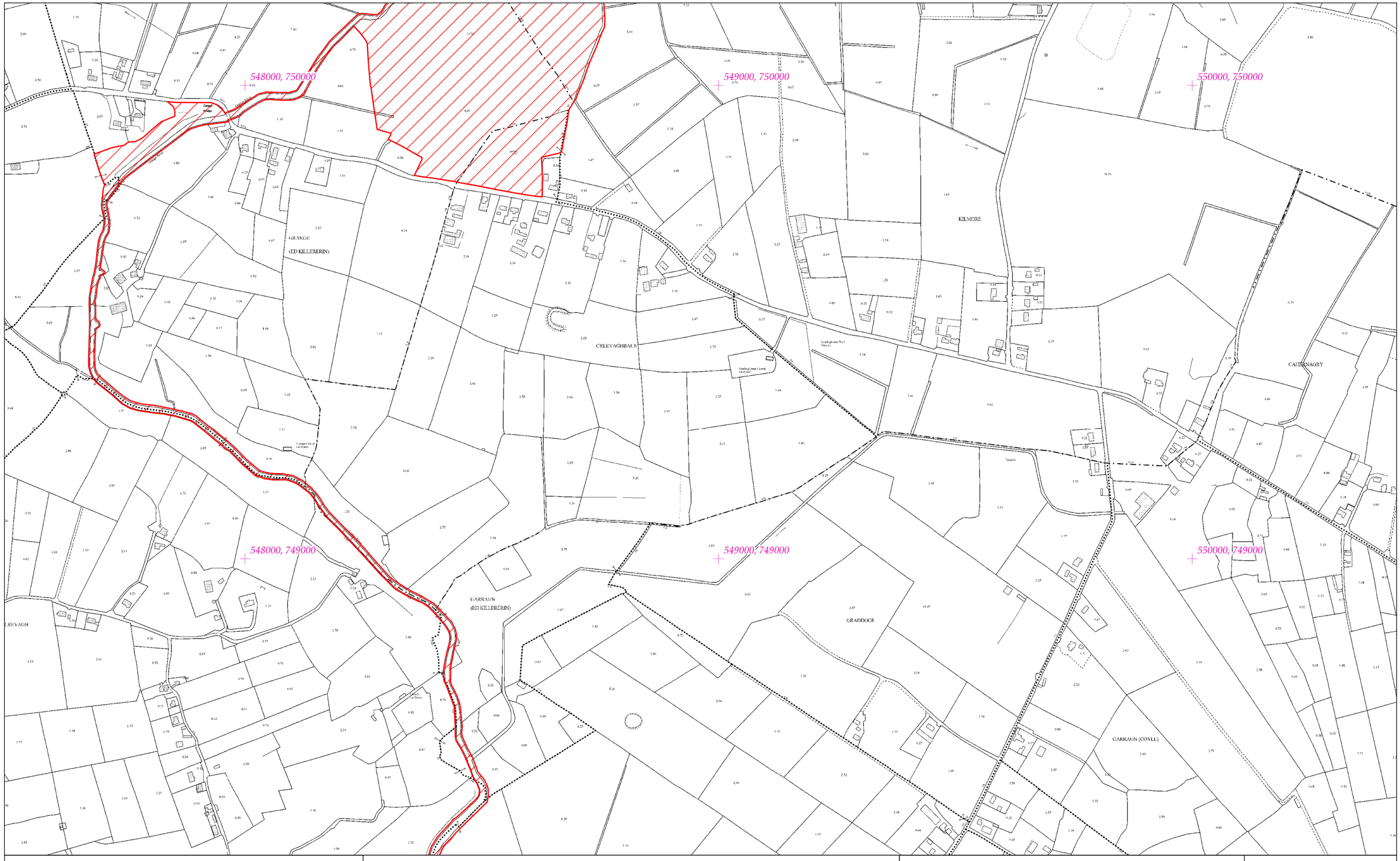

Rialachán 4(1)(b) / Regulation 4(1)(b) Leathanach 149 de 293 Page 149 of 293 (Co. na Gaillimhe, Co. Mhaigh Eo agus Co. Ros Comáin) (Co. Galway, Co. Mayo and Co. Roscommon)	LIMISTÉAR FAOI CHAOMHNÚ SPEISIALTA SPECIAL AREA OF CONSERVATION	LCS Loch Coirib Lough Corrib SAC 1:5000 O.S. TILE 2883a 149 of 293	SITE CODE 000297
	Suirbhéireacht Ordanáis Éireann Ceadúnas Uimhir OSI-NMA-014 © OSi / Rialtas na hÉireann Ordnance Survey Ireland Licence No. OSI-NMA-014 © Ordnance Survey Ireland / Government of Ireland Córas Comhordanáidí: Trasteilgean Mercator na hÉireann / Co-ordinate System: Irish Transverse Mercator	0 0.5km Scála / Scale 1:7,500	Leagan / Version: 3.16 Arna chló an / Printed on: 01/03/2022

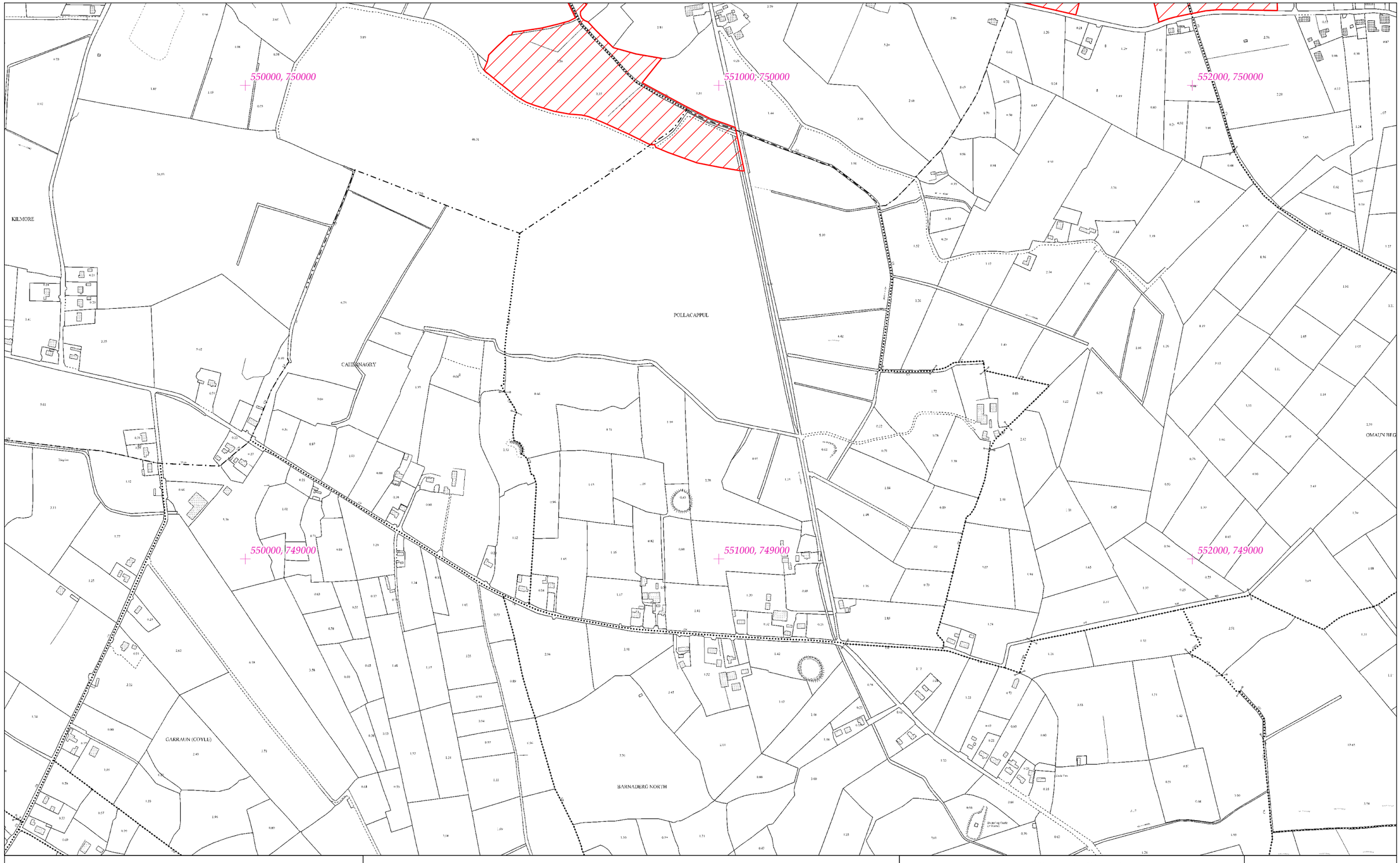

Rialachán 4(1)(b) / Regulation 4(1)(b)

Leathanach 150 de 293
Page 150 of 293

(Co. na Gaillimhe, Co. Mhaigh Eo agus Co. Ros Comáin)
(Co. Galway, Co. Mayo and Co. Roscommon)

LIMISTÉAR FAOI CHAOMHNÚ SPEISIALTA
SPECIAL AREA OF CONSERVATION

LCS Loch Coirib
Lough Corrib SAC
1:5000 O.S. TILE 2883b 150 of 293

SITE CODE
000297

Suirbhéireacht Ordanáis Éireann Ceadúnas Uimhir OSI-NMA-014 © OSi / Rialtas na hÉireann
Ordnance Survey Ireland Licence No. OSI-NMA-014 © Ordnance Survey Ireland / Government of Ireland
Córas Comhordanáidí: Trasteilgean Mercator na hÉireann / Co-ordinate System: Irish Transverse Mercator

0 0.5km
Scála / Scale 1:7,500

Leagan / Version: 3.16

Arna chló an / Printed on: 01/03/2022

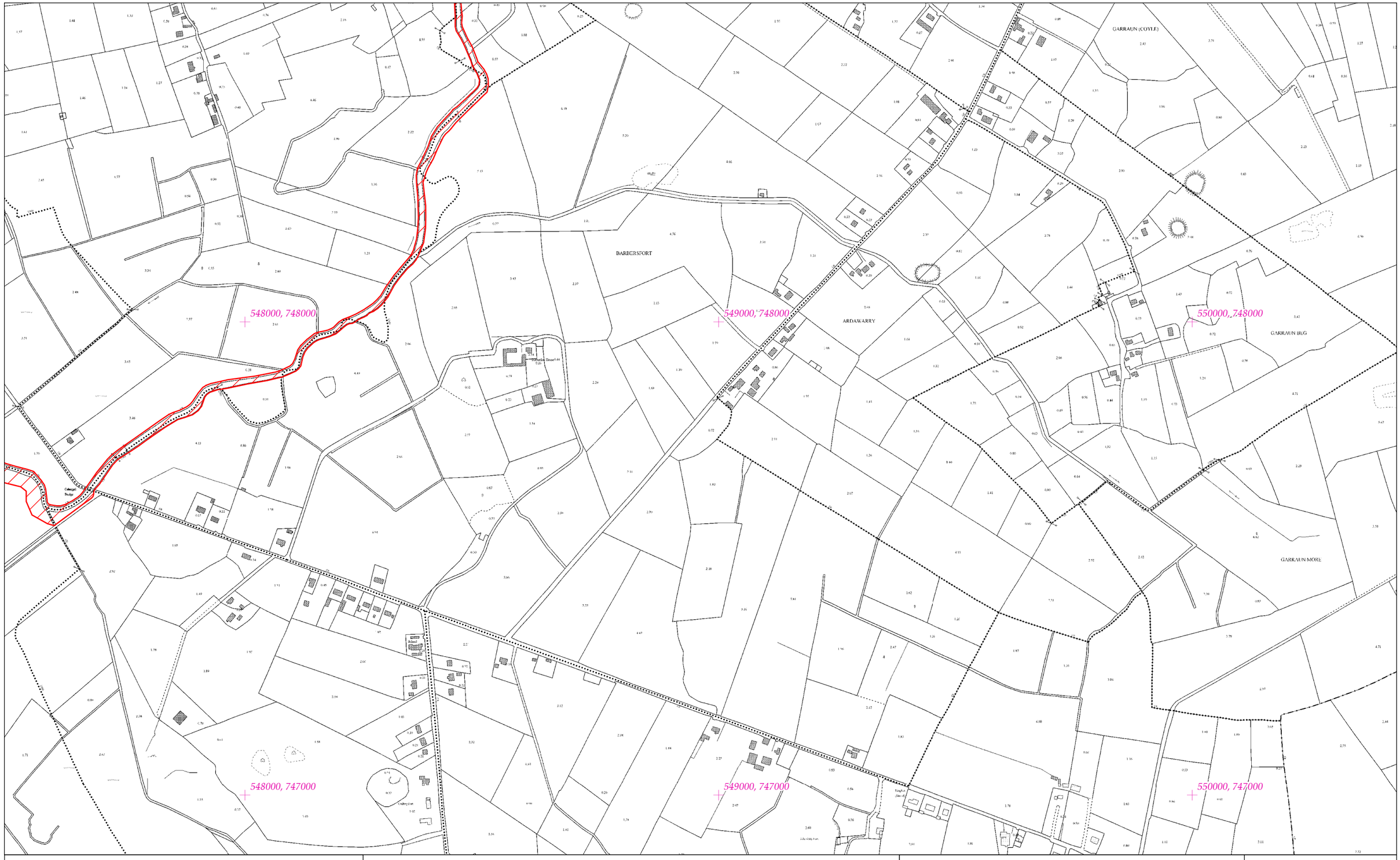

Rialachán 4(1)(b) / Regulation 4(1)(b)

Leathanach 151 de 293
Page 151 of 293

(Co. na Gaillimhe, Co. Mhaigh Eo agus Co. Ros Comáin)
(Co. Galway, Co. Mayo and Co. Roscommon)

LIMISTÉAR FAOI CHAOMHNÚ SPEISIALTA
SPECIAL AREA OF CONSERVATION

LCS Loch Coirib
Lough Corrib SAC
1:5000 O.S. TILE 2883c 151 of 293

SITE CODE
000297

Suirbhéireacht Ordanáis Éireann Ceadúnas Uimhir OSI-NMA-014 © OSi / Rialtas na hÉireann
Ordnance Survey Ireland Licence No. OSI-NMA-014 © Ordnance Survey Ireland / Government of Ireland
Córas Comhordanáidí: Trasteilgean Mercator na hÉireann / Co-ordinate System: Irish Transverse Mercator

0 0.5km
Scála / Scale 1:7,500

Leagan / Version: 3.16

Arna chló an / Printed on: 01/03/2022

552000, 750000

553000, 750000

554000, 750000

552000, 749000

553000, 749000

554000, 749000

OMAUN BEG

COOLDORRAGHA

TIGREENAUN

COTTAGE

Rialachán 4(1)(b) / Regulation 4(1)(b)

Leathanach 152 de 293
Page 152 of 293

(Co. na Gaillimhe, Co. Mhaigh Eo agus Co. Ros Comáin)
(Co. Galway, Co. Mayo and Co. Roscommon)

LIMISTÉAR FAOI CHAOMHNÚ SPEISIALTA
SPECIAL AREA OF CONSERVATION

Suirbhéireacht Ordanáis Éireann Ceadúnas Uimhir OSI-NMA-014 © OSi / Rialtas na hÉireann
Ordnance Survey Ireland Licence No. OSI-NMA-014 © Ordnance Survey Ireland / Government of Ireland
Córas Comhordanáidí: Trasteilgean Mercator na hÉireann / Co-ordinate System: Irish Transverse Mercator

LCS Loch Coirib
Lough Corrib SAC
1:5000 O.S. TILE 2884a 152 of 293

0 0.5km

Scála / Scale 1:7,500

SITE CODE
000297

Leagan / Version: 3.16

Arna chló an / Printed on: 01/03/2022



Rialachán 4(1)(b) / Regulation 4(1)(b)

Leathanach 153 de 293
Page 153 of 293

(Co. na Gaillimhe, Co. Mhaigh Eo agus Co. Ros Comáin)
(Co. Galway, Co. Mayo and Co. Roscommon)

LIMISTÉAR FAOI CHAOMHNÚ SPEISIALTA
SPECIAL AREA OF CONSERVATION

LCS Loch Coirib
Lough Corrib SAC
1:5000 O.S. TILE 2942a 153 of 293

SITE CODE
000297

Suirbhéireacht Ordanáis Éireann Ceadúnas Uimhir OSI-NMA-014 © OSi / Rialtas na hÉireann
Ordnance Survey Ireland Licence No. OSI-NMA-014 © Ordnance Survey Ireland / Government of Ireland
Córas Comhordanáidí: Trasteilgean Mercator na hÉireann / Co-ordinate System: Irish Transverse Mercator

0 0.5km

Scála / Scale 1:7,500

Leagan / Version: 3.16

Arna chló an / Printed on: 01/03/2022

510000, 747000

511000, 747000

512000, 747000

510000, 746000

511000, 746000

512000, 746000

ANNAGHWOOD

SHANBALLYMORE

CAPPAGARRIG

GORTDRISHAGH

DRUMMINNAKILL

Rialachán 4(1)(b) / Regulation 4(1)(b)

Leathanach 154 de 293
Page 154 of 293

(Co. na Gaillimhe, Co. Mhaigh Eo agus Co. Ros Comáin)
(Co. Galway, Co. Mayo and Co. Roscommon)

LIMISTÉAR FAOI CHAOMHNÚ SPEISIALTA
SPECIAL AREA OF CONSERVATION

LCS Loch Coirib
Lough Corrib SAC
1:5000 O.S. TILE 2942b 154 of 293

SITE CODE
000297

Suirbhéireacht Ordanáis Éireann Ceadúnas Uimhir OSI-NMA-014 © OSi / Rialtas na hÉireann
Ordnance Survey Ireland Licence No. OSI-NMA-014 © Ordnance Survey Ireland / Government of Ireland
Córas Comhordanáidí: Trasteilgean Mercator na hÉireann / Co-ordinate System: Irish Transverse Mercator

0 0.5km

Scála / Scale 1:7,500

Leagan / Version: 3.16

Arna chló an / Printed on: 01/03/2022

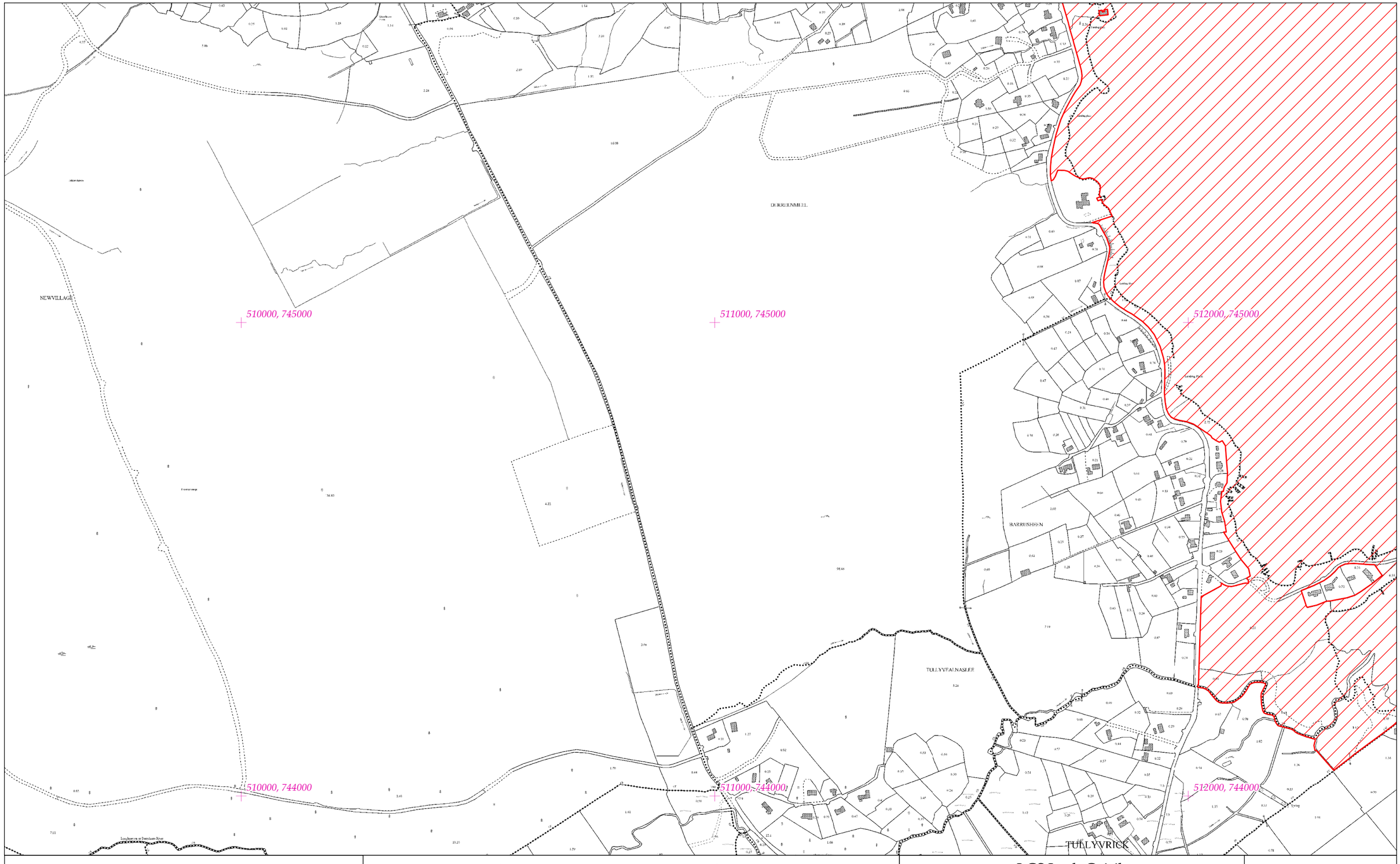

Rialachán 4(1)(b) / Regulation 4(1)(b)

Leathanach 155 de 293
Page 155 of 293

(Co. na Gaillimhe, Co. Mhaigh Eo agus Co. Ros Comáin)
(Co. Galway, Co. Mayo and Co. Roscommon)

LIMISTÉAR FAOI CHAOMHNÚ SPEISIALTA
SPECIAL AREA OF CONSERVATION

LCS Loch Coirib
Lough Corrib SAC
1:5000 O.S. TILE 2942d 155 of 293

SITE CODE
000297

Suirbhéireacht Ordanáis Éireann Ceadúnas Uimhir OSI-NMA-014 © OSi / Rialtas na hÉireann
Ordnance Survey Ireland Licence No. OSI-NMA-014 © Ordnance Survey Ireland / Government of Ireland
Córas Comhordanáidí: Trasteilgean Mercator na hÉireann / Co-ordinate System: Irish Transverse Mercator

0 0.5km
Scála / Scale 1:7,500

Leagan / Version: 3.16

Arna chló an / Printed on: 01/03/2022

512000, 747000

513000, 747000

514000, 747000

512000, 746000

513000, 746000

514000, 746000

Rialachán 4(1)(b) / Regulation 4(1)(b)

Leathanach 156 de 293
Page 156 of 293

(Co. na Gaillimhe, Co. Mhaigh Eo agus Co. Ros Comáin)
(Co. Galway, Co. Mayo and Co. Roscommon)

LIMISTÉAR FAOI CHAOMHNÚ SPEISIALTA
SPECIAL AREA OF CONSERVATION

Suirbhéireacht Ordanáis Éireann Ceadúnas Uimhir OSI-NMA-014 © OSi / Rialtas na hÉireann
Ordnance Survey Ireland Licence No. OSI-NMA-014 © Ordnance Survey Ireland / Government of Ireland
Córas Comhordanáidí: Trasteilgean Mercator na hÉireann / Co-ordinate System: Irish Transverse Mercator

LCS Loch Coirib
Lough Corrib SAC
1:5000 O.S. TILE 2943a 156 of 293

0 0.5km
Scála / Scale 1:7,500

SITE CODE
000297

Leagan / Version: 3.16

Arna chló an / Printed on: 01/03/2022

514000, 747000

515000, 747000

516000, 747000

514000, 746000

515000, 746000

516000, 746000

Rialachán 4(1)(b) / Regulation 4(1)(b)

Leathanach 157 de 293
Page 157 of 293

(Co. na Gaillimhe, Co. Mhaigh Eo agus Co. Ros Comáin)
(Co. Galway, Co. Mayo and Co. Roscommon)

LIMISTÉAR FAOI CHAOMHNÚ SPEISIALTA
SPECIAL AREA OF CONSERVATION

LCS Loch Coirib
Lough Corrib SAC
1:5000 O.S. TILE 2943b 157 of 293

SITE CODE
000297

Suirbhéireacht Ordanáis Éireann Ceadúnas Uimhir OSI-NMA-014 © OSi / Rialtas na hÉireann
Ordnance Survey Ireland Licence No. OSI-NMA-014 © Ordnance Survey Ireland / Government of Ireland
Córas Comhordanáidí: Trasteilgean Mercator na hÉireann / Co-ordinate System: Irish Transverse Mercator

0 0.5km
Scála / Scale 1:7,500

Leagan / Version: 3.16

Arna chló an / Printed on: 01/03/2022

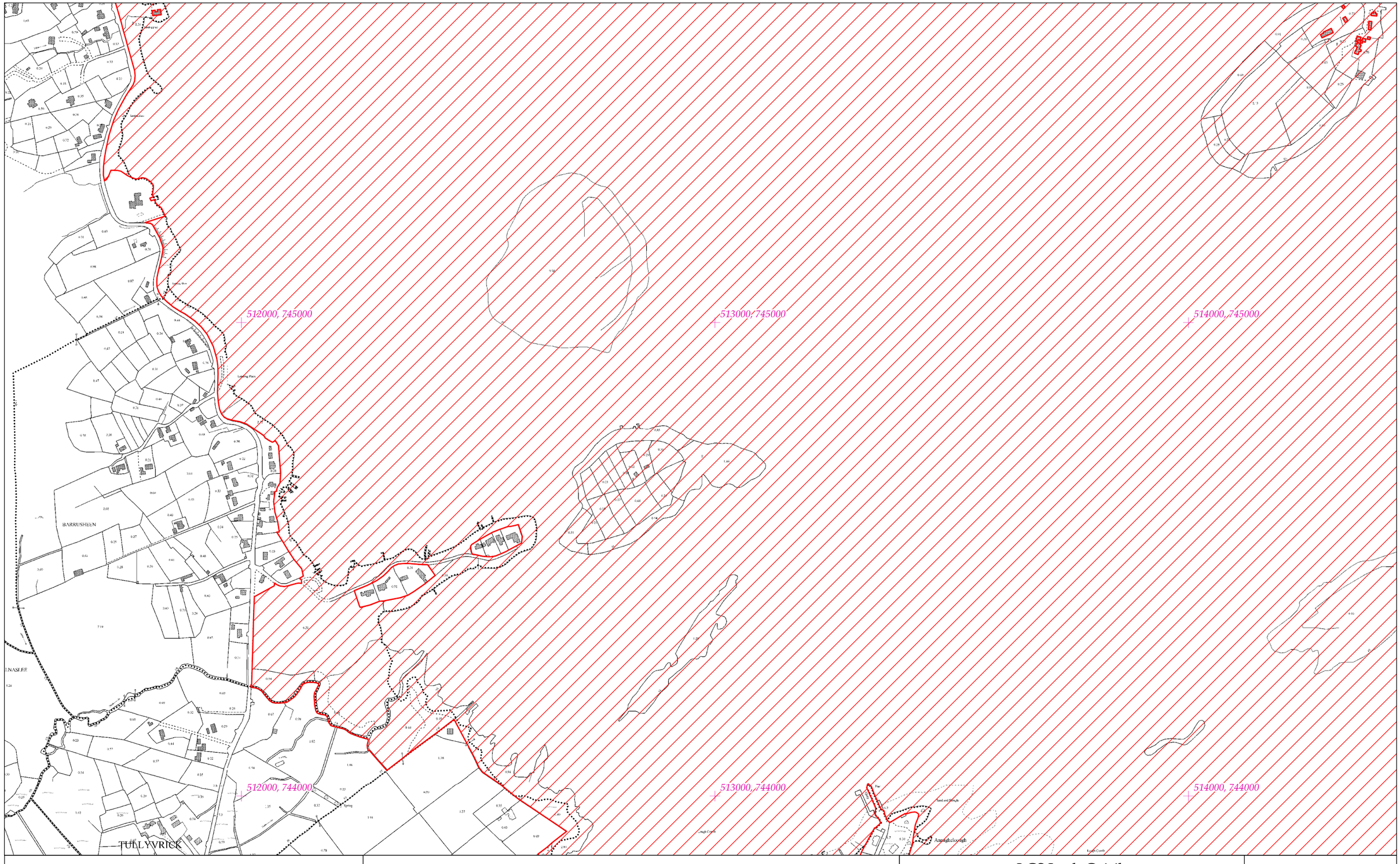

Rialachán 4(1)(b) / Regulation 4(1)(b)

Leathanach 158 de 293
Page 158 of 293

(Co. na Gaillimhe, Co. Mhaigh Eo agus Co. Ros Comáin)
(Co. Galway, Co. Mayo and Co. Roscommon)

LIMISTÉAR FAOI CHAOMHNÚ SPEISIALTA
SPECIAL AREA OF CONSERVATION

LCS Loch Coirib
Lough Corrib SAC
1:5000 O.S. TILE 2943c 158 of 293

SITE CODE
000297

Suirbhéireacht Ordanáis Éireann Ceadúnas Uimhir OSI-NMA-014 © OSi / Rialtas na hÉireann
Ordnance Survey Ireland Licence No. OSI-NMA-014 © Ordnance Survey Ireland / Government of Ireland
Córas Comhordanáidí: Trasteilgean Mercator na hÉireann / Co-ordinate System: Irish Transverse Mercator

0 0.5km
Scála / Scale 1:7,500

Leagan / Version: 3.16

Arna chló an / Printed on: 01/03/2022

514000, 745000

515000, 745000

516000, 745000

514000, 744000

515000, 744000

516000, 744000

Rialachán 4(1)(b) / Regulation 4(1)(b)

Leathanach 159 de 293
Page 159 of 293

(Co. na Gaillimhe, Co. Mhaigh Eo agus Co. Ros Comáin)
(Co. Galway, Co. Mayo and Co. Roscommon)

LIMISTÉAR FAOI CHAOMHNÚ SPEISIALTA
SPECIAL AREA OF CONSERVATION

LCS Loch Coirib
Lough Corrib SAC

1:5000 O.S. TILE 2943d 159 of 293

SITE CODE
000297

Suirbhéireacht Ordanáis Éireann Ceadúnas Uimhir OSI-NMA-014 © OSi / Rialtas na hÉireann
Ordnance Survey Ireland Licence No. OSI-NMA-014 © Ordnance Survey Ireland / Government of Ireland
Córas Comhordanáidí: Trasteilgean Mercator na hÉireann / Co-ordinate System: Irish Transverse Mercator

0 0.5km

Scála / Scale 1:7,500

Leagan / Version: 3.16

Arna chló an / Printed on: 01/03/2022

516000, 747000

517000, 747000

518000, 747000

INCHIQUIN

516000, 746000

517000, 746000

518000, 746000

Rialachán 4(1)(b) / Regulation 4(1)(b)

Leathanach 160 de 293
Page 160 of 293

(Co. na Gaillimhe, Co. Mhaigh Eo agus Co. Ros Comáin)
(Co. Galway, Co. Mayo and Co. Roscommon)

LIMISTÉAR FAOI CHAOMHNÚ SPEISIALTA
SPECIAL AREA OF CONSERVATION

Suirbhéireacht Ordanáis Éireann Ceadúnas Uimhir OSI-NMA-014 © OSi / Rialtas na hÉireann
Ordnance Survey Ireland Licence No. OSI-NMA-014 © Ordnance Survey Ireland / Government of Ireland
Córas Comhordanáidí: Trasteilgean Mercator na hÉireann / Co-ordinate System: Irish Transverse Mercator

LCS Loch Coirib
Lough Corrib SAC
1:5000 O.S. TILE 2944a 160 of 293

0 0.5km
Scála / Scale 1:7,500

SITE CODE
000297

Leagan / Version: 3.16

Arna chló an / Printed on: 01/03/2022

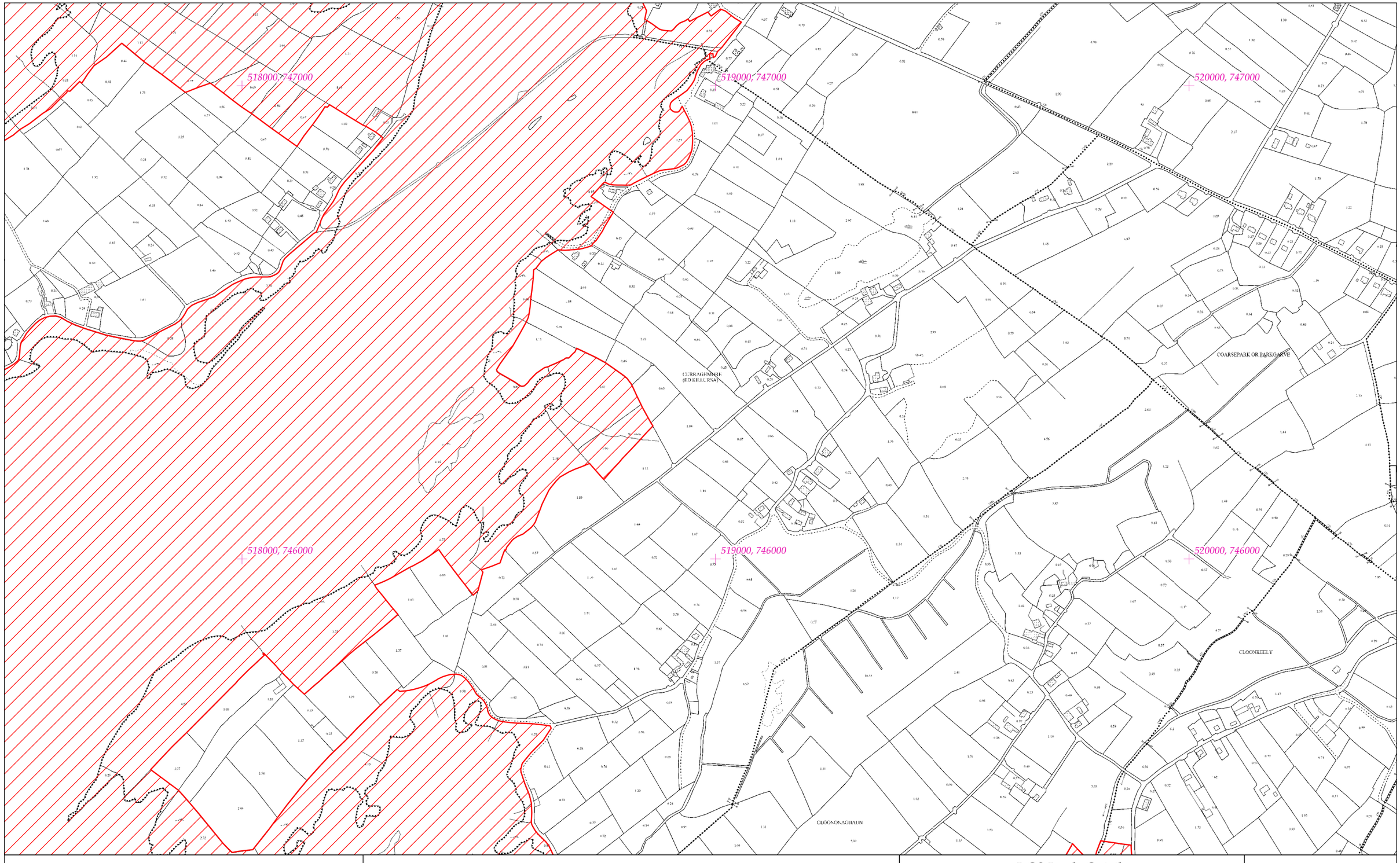

Rialachán 4(1)(b) / Regulation 4(1)(b)

Leathanach 161 de 293
Page 161 of 293

(Co. na Gaillimhe, Co. Mhaigh Eo agus Co. Ros Comáin)
(Co. Galway, Co. Mayo and Co. Roscommon)

LIMISTÉAR FAOI CHAOMHNÚ SPEISIALTA
SPECIAL AREA OF CONSERVATION

LCS Loch Coirib
Lough Corrib SAC
1:5000 O.S. TILE 2944b 161 of 293

SITE CODE
000297

Suirbhéireacht Ordanáis Éireann Ceadúnas Uimhir OSI-NMA-014 © OSi / Rialtas na hÉireann
Ordnance Survey Ireland Licence No. OSI-NMA-014 © Ordnance Survey Ireland / Government of Ireland
Córas Comhordanáidí: Trasteilgean Mercator na hÉireann / Co-ordinate System: Irish Transverse Mercator

0 0.5km
Scála / Scale 1:7,500

Leagan / Version: 3.16

Arna chló an / Printed on: 01/03/2022

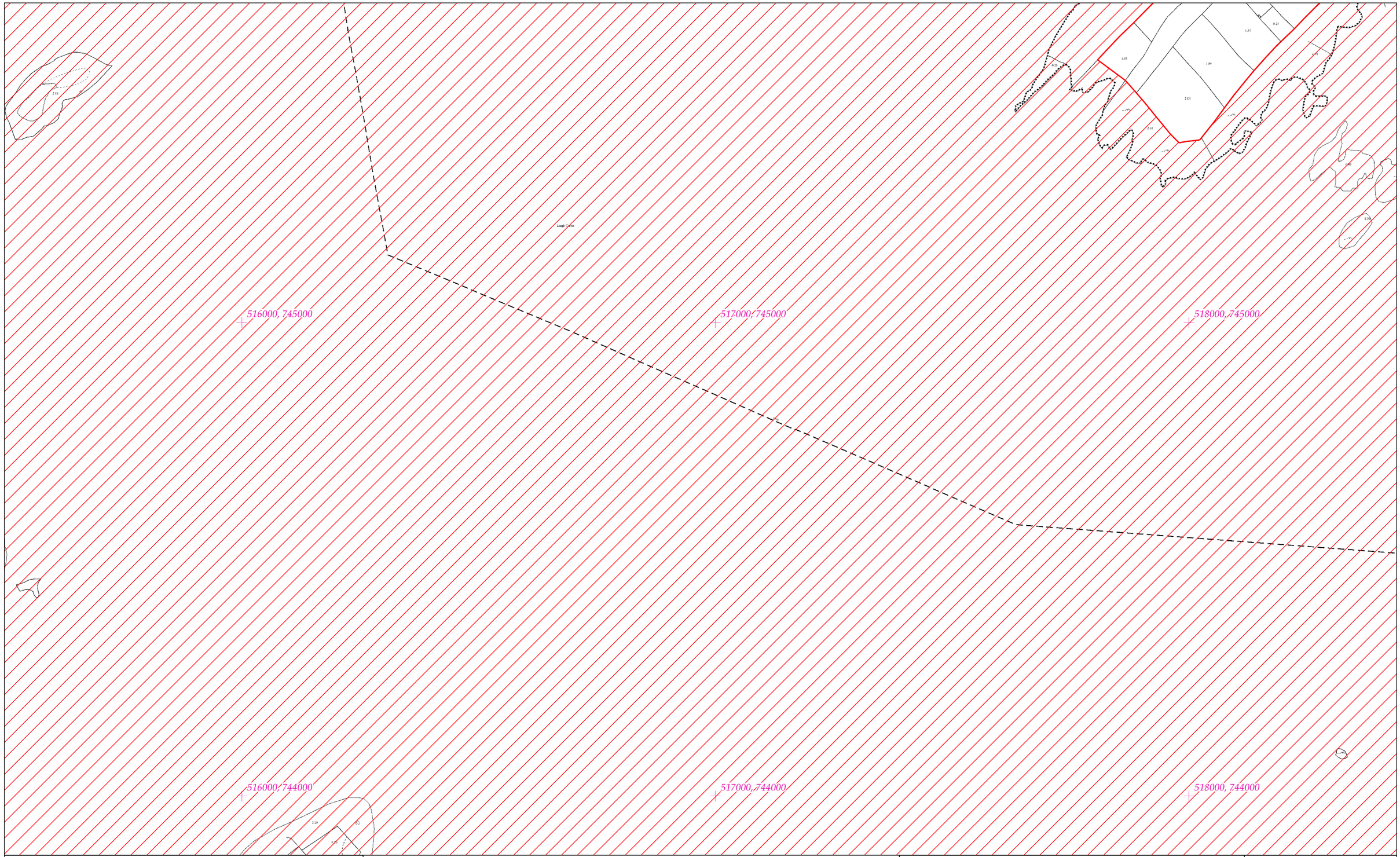

Rialachán 4(1)(b) / Regulation 4(1)(b)

Leathanach 162 de 293
Page 162 of 293

(Co. na Gaillimhe, Co. Mhaigh Eo agus Co. Ros Comáin)
(Co. Galway, Co. Mayo and Co. Roscommon)

LIMISTÉAR FAOI CHAOMHNÚ SPEISIALTA
SPECIAL AREA OF CONSERVATION

LCS Loch Coirib
Lough Corrib SAC
1:5000 O.S. TILE 2944c 162 of 293

SITE CODE
000297

Suirbhéireacht Ordanáis Éireann Ceadúnas Uimhir OSI-NMA-014 © OSi / Rialtas na hÉireann
Ordnance Survey Ireland Licence No. OSI-NMA-014 © Ordnance Survey Ireland / Government of Ireland
Córas Comhordanáidí: Trasteilgean Mercator na hÉireann / Co-ordinate System: Irish Transverse Mercator

0 0.5km
Scála / Scale 1:7,500

Leagan / Version: 3.16

Arna chló an / Printed on: 01/03/2022

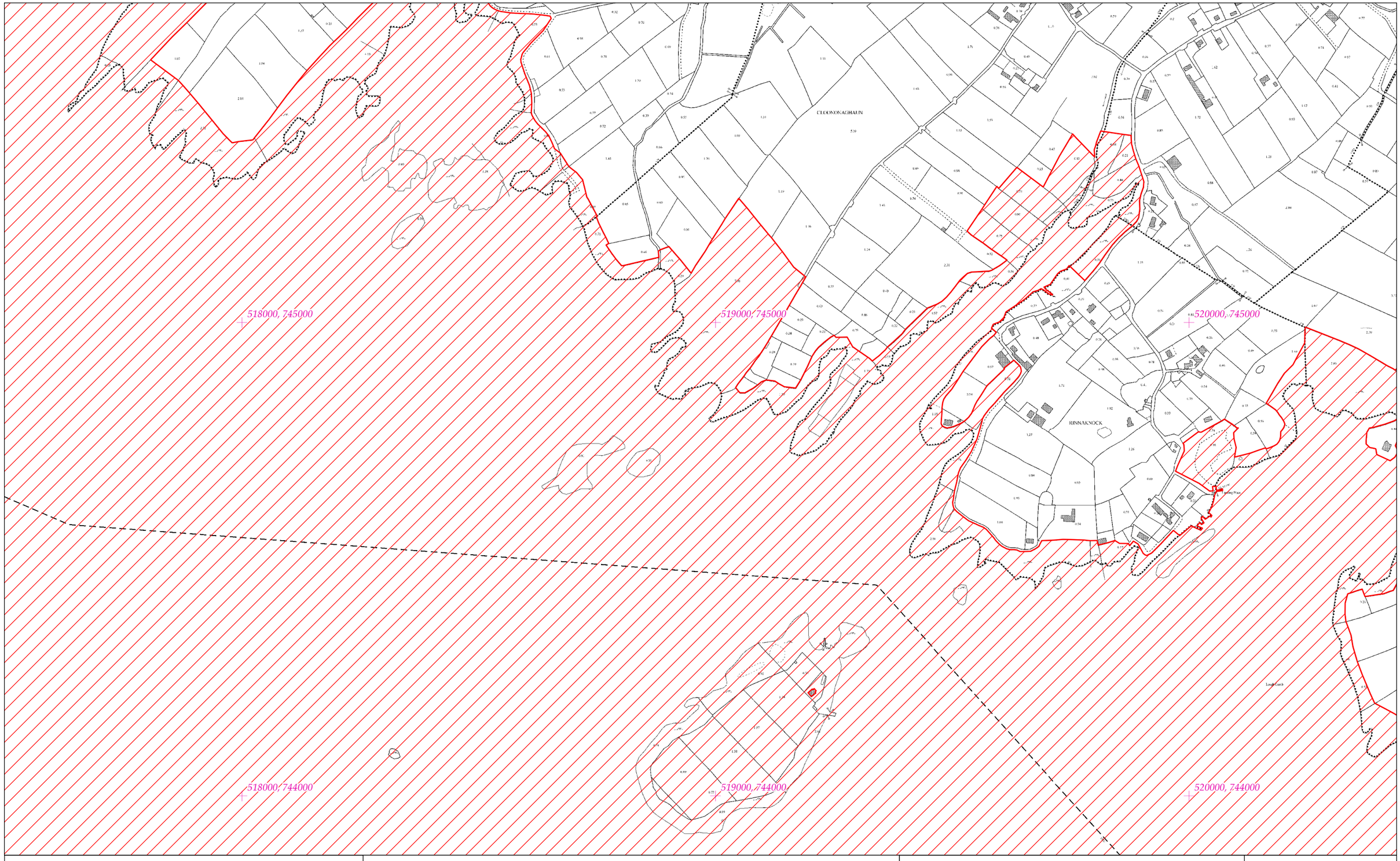

Rialachán 4(1)(b) / Regulation 4(1)(b)

Leathanach 163 de 293
Page 163 of 293

(Co. na Gaillimhe, Co. Mhaigh Eo agus Co. Ros Comáin)
(Co. Galway, Co. Mayo and Co. Roscommon)

LIMISTÉAR FAOI CHAOMHNÚ SPEISIALTA
SPECIAL AREA OF CONSERVATION

Suirbhéireacht Ordanáis Éireann Ceadúnas Uimhir OSI-NMA-014 © OSi / Rialtas na hÉireann
Ordnance Survey Ireland Licence No. OSI-NMA-014 © Ordnance Survey Ireland / Government of Ireland
Córas Comhordanáidí: Trasteilgean Mercator na hÉireann / Co-ordinate System: Irish Transverse Mercator

LCS Loch Coirib
Lough Corrib SAC
1:5000 O.S. TILE 2944d 163 of 293

0 0.5km
Scála / Scale 1:7,500

SITE CODE
000297

Leagan / Version: 3.16

Arna chló an / Printed on: 01/03/2022

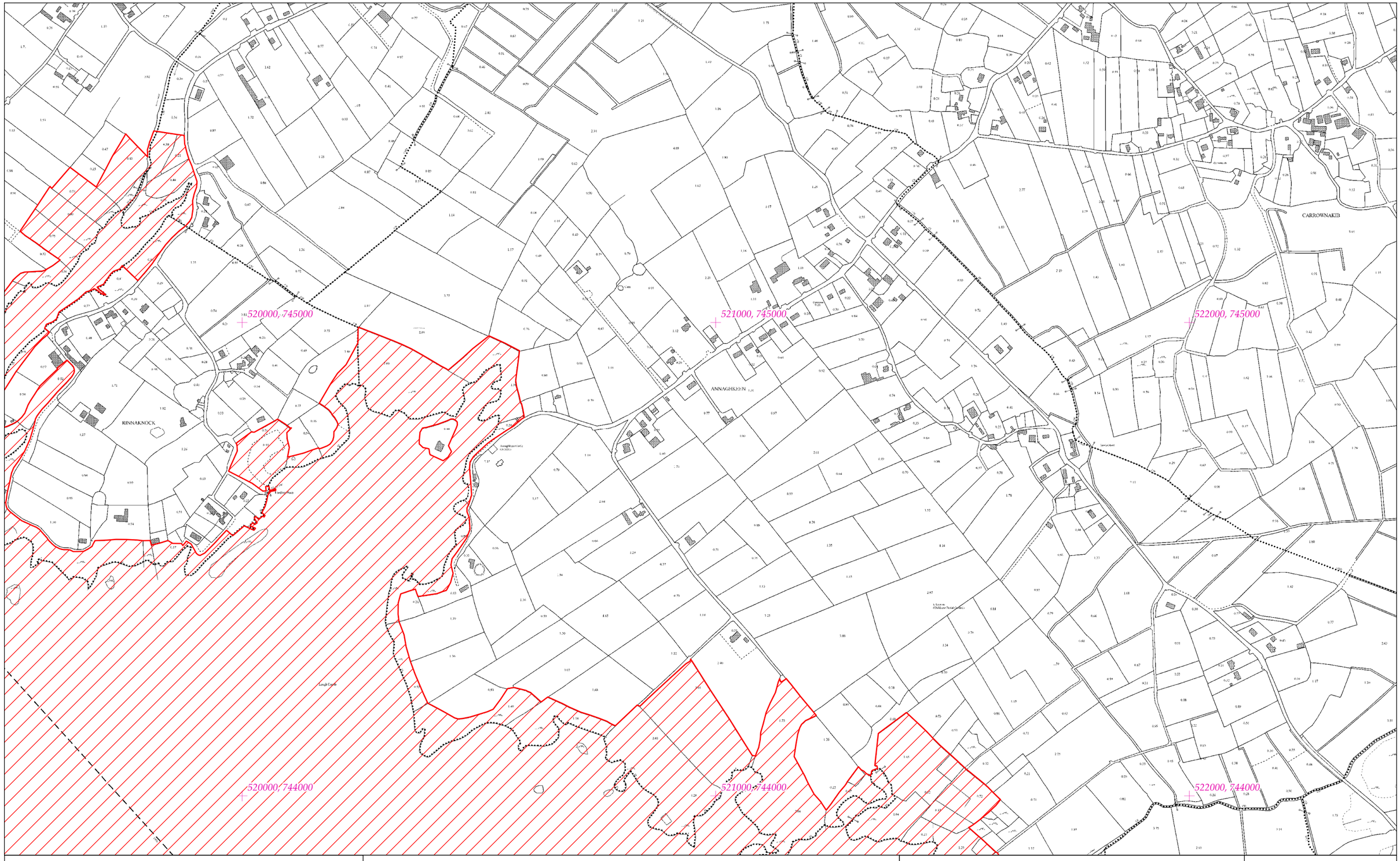

Rialachán 4(1)(b) / Regulation 4(1)(b)

Leathanach 164 de 293
Page 164 of 293

(Co. na Gaillimhe, Co. Mhaigh Eo agus Co. Ros Comáin)
(Co. Galway, Co. Mayo and Co. Roscommon)

LIMISTÉAR FAOI CHAOMHNÚ SPEISIALTA
SPECIAL AREA OF CONSERVATION

LCS Loch Coirib
Lough Corrib SAC
1:5000 O.S. TILE 2945c 164 of 293

SITE CODE
000297

Suirbhéireacht Ordanáis Éireann Ceadúnas Uimhir OSI-NMA-014 © OSi / Rialtas na hÉireann
Ordnance Survey Ireland Licence No. OSI-NMA-014 © Ordnance Survey Ireland / Government of Ireland
Córas Comhordanáidí: Trasteilgean Mercator na hÉireann / Co-ordinate System: Irish Transverse Mercator

0 0.5km

Scála / Scale 1:7,500

Leagan / Version: 3.16

Arna chló an / Printed on: 01/03/2022

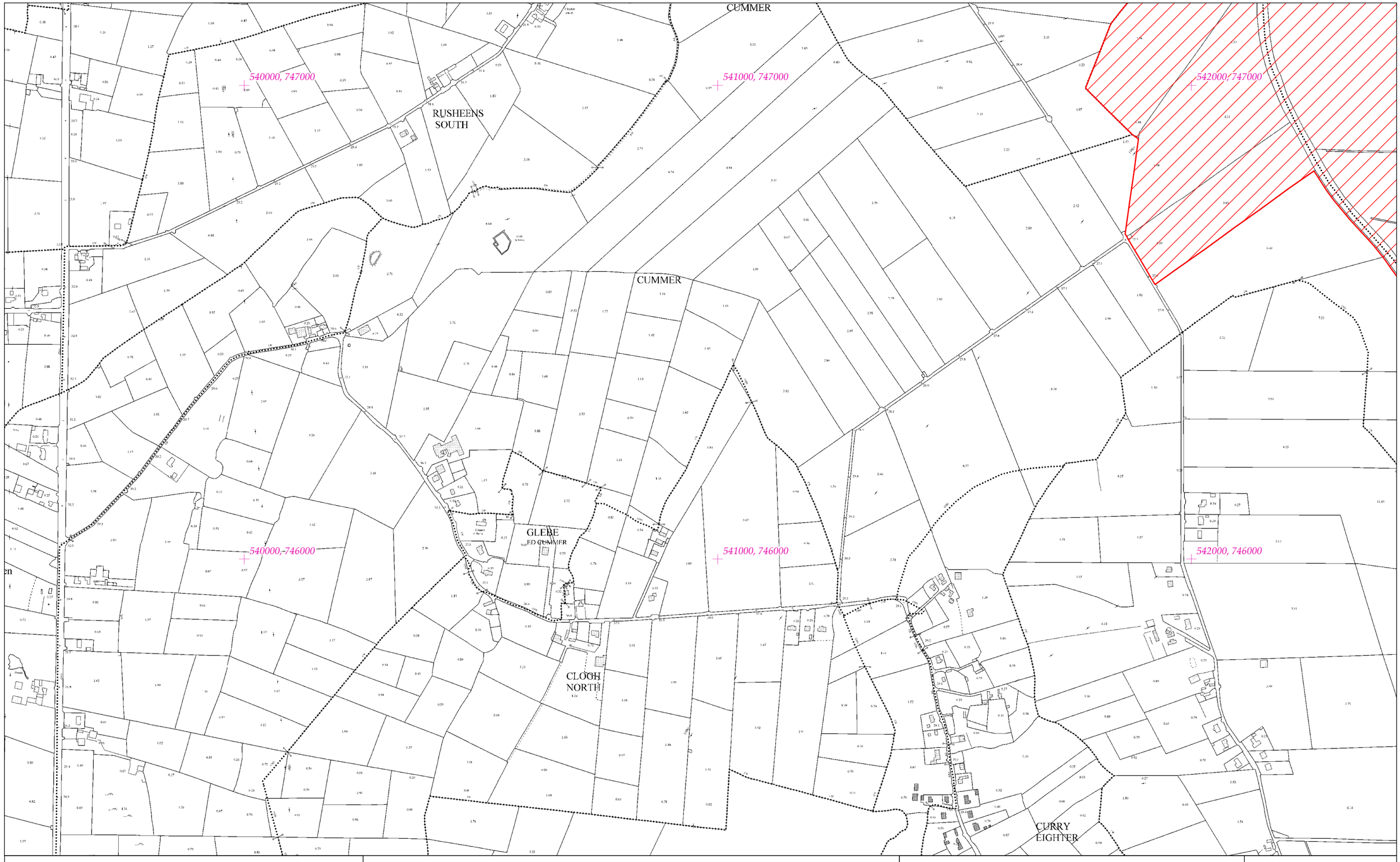

Rialachán 4(1)(b) / Regulation 4(1)(b)

Leathanach 165 de 293
Page 165 of 293

(Co. na Gaillimhe, Co. Mhaigh Eo agus Co. Ros Comáin)
(Co. Galway, Co. Mayo and Co. Roscommon)

LIMISTÉAR FAOI CHAOMHNÚ SPEISIALTA
SPECIAL AREA OF CONSERVATION

LCS Loch Coirib
Lough Corrib SAC
1:5000 O.S. TILE 2950a 165 of 293

SITE CODE
000297

Suirbhéireacht Ordanáis Éireann Ceadúnas Uimhir OSI-NMA-014 © OSi / Rialtas na hÉireann
Ordnance Survey Ireland Licence No. OSI-NMA-014 © Ordnance Survey Ireland / Government of Ireland
Córas Comhordanáidí: Trasteilgean Mercator na hÉireann / Co-ordinate System: Irish Transverse Mercator

0 0.5km
Scála / Scale 1:7,500

Leagan / Version: 3.16

Arna chló an / Printed on: 01/03/2022

542000, 747000

543000, 747000

544000, 747000

542000, 746000

543000, 746000

544000, 746000

CLOONKEEN NORTH

CLOONKEEN SOUTH

ILLAUNROE

CURRY
EIGHTER

MAHANAGH

Rialachán 4(1)(b) / Regulation 4(1)(b)

Leathanach 166 de 293
Page 166 of 293

(Co. na Gaillimhe, Co. Mhaigh Eo agus Co. Ros Comáin)
(Co. Galway, Co. Mayo and Co. Roscommon)

LIMISTÉAR FAOI CHAOMHNÚ SPEISIALTA
SPECIAL AREA OF CONSERVATION

LCS Loch Coirib
Lough Corrib SAC
1:5000 O.S. TILE 2950b 166 of 293

SITE CODE
000297

Suirbhéireacht Ordanáis Éireann Ceadúnas Uimhir OSI-NMA-014 © OSi / Rialtas na hÉireann
Ordnance Survey Ireland Licence No. OSI-NMA-014 © Ordnance Survey Ireland / Government of Ireland
Córas Comhordanáidí: Trasteilgean Mercator na hÉireann / Co-ordinate System: Irish Transverse Mercator

0 0.5km
Scála / Scale 1:7,500

Leagan / Version: 3.16

Arna chló an / Printed on: 01/03/2022

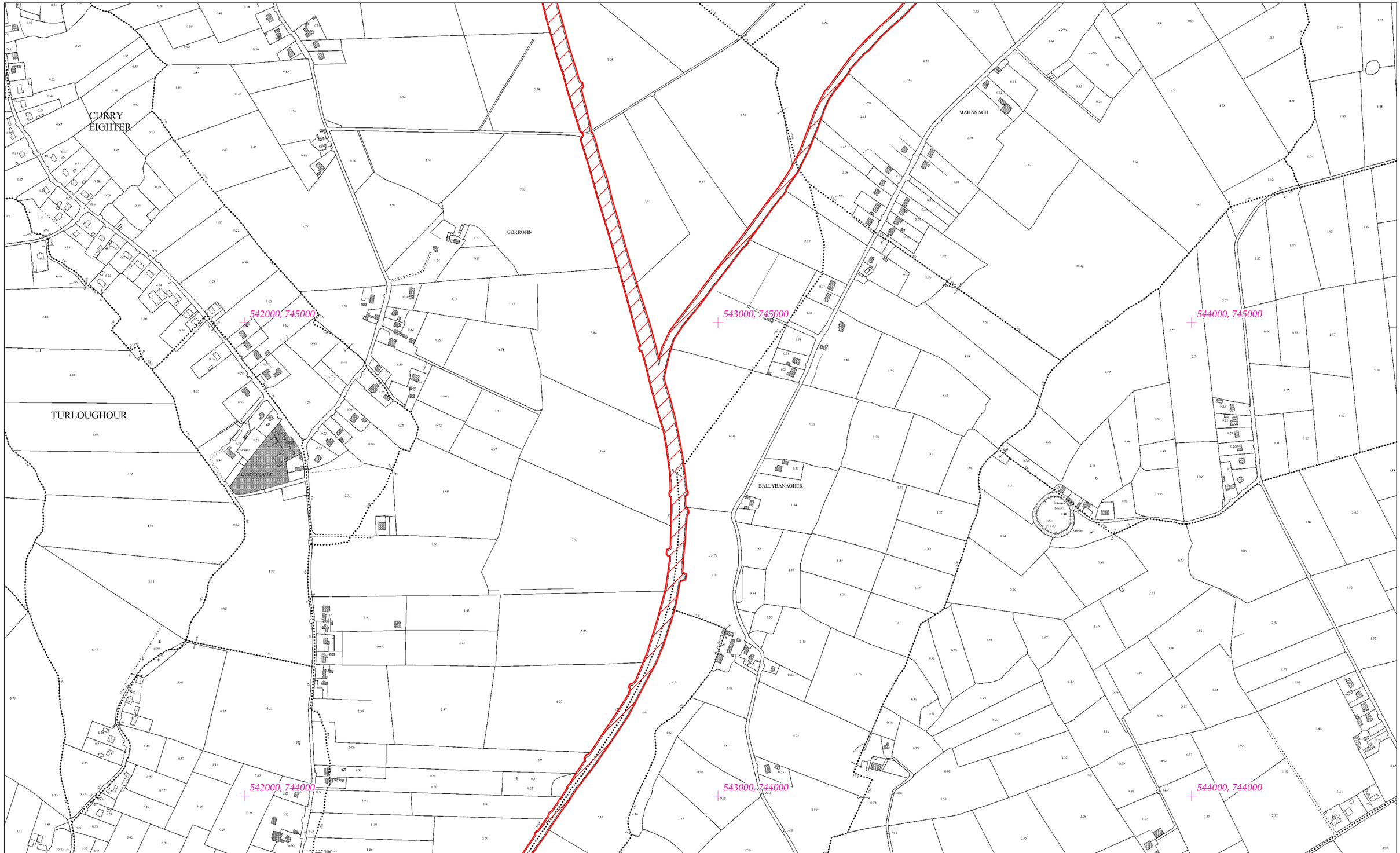

LIMISTÉAR FAOI CHAOMHNÚ SPEISIALTA
SPECIAL AREA OF CONSERVATION

LCS Loch Coirib
Lough Corrib SAC
1:5000 O.S. TILE 2950d 167 of 293

SITE CODE
000297

Rialachán 4(1)(b) / Regulation 4(1)(b)

Leathanach 167 de 293
Page 167 of 293

(Co. na Gaillimhe, Co. Mhaigh Eo agus Co. Ros Comáin)
(Co. Galway, Co. Mayo and Co. Roscommon)

Suirbhéireacht Ordanáis Éireann Ceadúnas Uimhir OSI-NMA-014 © OSi / Rialtas na hÉireann
Ordnance Survey Ireland Licence No. OSI-NMA-014 © Ordnance Survey Ireland / Government of Ireland
Córas Comhordanáidí: Trasteilgean Mercator na hÉireann / Co-ordinate System: Irish Transverse Mercator

0 0.5km
Scála / Scale 1:7,500

Leagan / Version: 3.16

Arna chló an / Printed on: 01/03/2022

544000, 747000

545000,,747000

546000, 747000

544000, 746000

545000, 746000

546000, 746000

CLOONKEEN SOUTH

BALLINDERRY

CLOONNAGH

MAHANAGH

Rialachán 4(1)(b) / Regulation 4(1)(b)

Leathanach 168 de 293
Page 168 of 293

(Co. na Gaillimhe, Co. Mhaigh Eo agus Co. Ros Comáin)
(Co. Galway, Co. Mayo and Co. Roscommon)

LIMISTÉAR FAOI CHAOMHNÚ SPEISIALTA
SPECIAL AREA OF CONSERVATION

LCS Loch Coirib
Lough Corrib SAC
1:5000 O.S. TILE 2951a 168 of 293

SITE CODE
000297

Suirbhéireacht Ordanáis Éireann Ceadúnas Uimhir OSI-NMA-014 © OSi / Rialtas na hÉireann
Ordnance Survey Ireland Licence No. OSI-NMA-014 © Ordnance Survey Ireland / Government of Ireland
Córas Comhordanáidí: Trasteilgean Mercator na hÉireann / Co-ordinate System: Irish Transverse Mercator

0 0.5km

Scála / Scale 1:7,500

Leagan / Version: 3.16

Arna chló an / Printed on: 01/03/2022

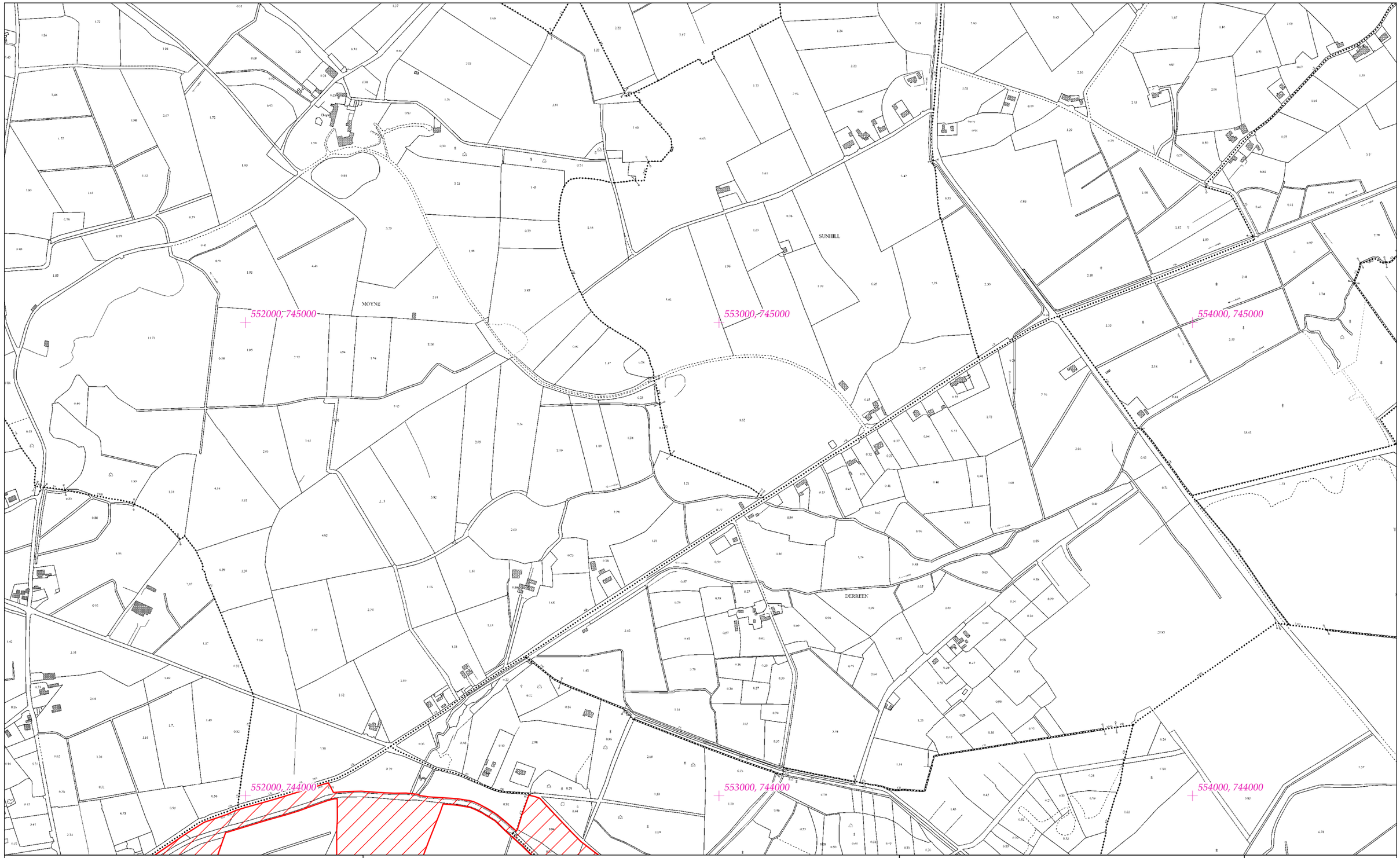

Rialachán 4(1)(b) / Regulation 4(1)(b)

Leathanach 169 de 293
Page 169 of 293

(Co. na Gaillimhe, Co. Mhaigh Eo agus Co. Ros Comáin)
(Co. Galway, Co. Mayo and Co. Roscommon)

LIMISTÉAR FAOI CHAOMHNÚ SPEISIALTA
SPECIAL AREA OF CONSERVATION

LCS Loch Coirib
Lough Corrib SAC

1:5000 O.S. TILE 2953c 169 of 293

SITE CODE
000297

Suirbhéireacht Ordanáis Éireann Ceadúnas Uimhir OSI-NMA-014 © OSi / Rialtas na hÉireann
Ordnance Survey Ireland Licence No. OSI-NMA-014 © Ordnance Survey Ireland / Government of Ireland
Córas Comhordanáidí: Trasteilgean Mercator na hÉireann / Co-ordinate System: Irish Transverse Mercator

0 0.5km

Scála / Scale 1:7,500

Leagan / Version: 3.16

Arna chló an / Printed on: 01/03/2022

506000, 744000

507000, 744000

508000, 744000

LETTERCRAFF

ERRYERGLINNA

506000, 743000

507000, 743000

508000, 743000

Rialachán 4(1)(b) / Regulation 4(1)(b)

Leathanach 170 de 293
Page 170 of 293

(Co. na Gaillimhe, Co. Mhaigh Eo agus Co. Ros Comáin)
(Co. Galway, Co. Mayo and Co. Roscommon)

LIMISTÉAR FAOI CHAOMHNÚ SPEISIALTA
SPECIAL AREA OF CONSERVATION

LCS Loch Coirib
Lough Corrib SAC
1:5000 O.S. TILE 3011b 170 of 293

SITE CODE
000297

Suirbhéireacht Ordanáis Éireann Ceadúnas Uimhir OSI-NMA-014 © OSi / Rialtas na hÉireann
Ordnance Survey Ireland Licence No. OSI-NMA-014 © Ordnance Survey Ireland / Government of Ireland
Córas Comhordanáidí: Trasteilgean Mercator na hÉireann / Co-ordinate System: Irish Transverse Mercator

0 0.5 km
Scála / Scale 1:7,500

Leagan / Version: 3.16

Arna chló an / Printed on: 01/03/2022

506000, 742000

507000, 742000

508000, 742000

GLUNGOWLA WEST

506000, 741000

507000, 741000

508000, 741000

Rialachán 4(1)(b) / Regulation 4(1)(b)

Leathanach 171 de 293
Page 171 of 293

(Co. na Gaillimhe, Co. Mhaigh Eo agus Co. Ros Comáin)
(Co. Galway, Co. Mayo and Co. Roscommon)

LIMISTÉAR FAOI CHAOMHNÚ SPEISIALTA
SPECIAL AREA OF CONSERVATION

LCS Loch Coirib
Lough Corrib SAC
1:5000 O.S. TILE 3011d 171 of 293

SITE CODE
000297

Suirbhéireacht Ordanáis Éireann Ceadúnas Uimhir OSI-NMA-014 © OSi / Rialtas na hÉireann
Ordnance Survey Ireland Licence No. OSI-NMA-014 © Ordnance Survey Ireland / Government of Ireland
Córas Comhordanáidí: Trasteilgean Mercator na hÉireann / Co-ordinate System: Irish Transverse Mercator

0 0.5km
Scála / Scale 1:7,500

Leagan / Version: 3.16

Arna chló an / Printed on: 01/03/2022



Rialachán 4(1)(b) / Regulation 4(1)(b)

Leathanach 172 de 293
Page 172 of 293

(Co. na Gaillimhe, Co. Mhaigh Eo agus Co. Ros Comáin)
(Co. Galway, Co. Mayo and Co. Roscommon)

LIMISTÉAR FAOI CHAOMHNÚ SPEISIALTA
SPECIAL AREA OF CONSERVATION

Suirbhéireacht Ordanáis Éireann Ceadúnas Uimhir OSI-NMA-014 © OSi / Rialtas na hÉireann
Ordnance Survey Ireland Licence No. OSI-NMA-014 © Ordnance Survey Ireland / Government of Ireland
Córas Comhordanáidí: Trasteilgean Mercator na hÉireann / Co-ordinate System: Irish Transverse Mercator

LCS Loch Coirib
Lough Corrib SAC
1:5000 O.S. TILE 3012a 172 of 293

0 0.5km
Scála / Scale 1:7,500

SITE CODE
000297

Leagan / Version: 3.16

Arna chló an / Printed on: 01/03/2022

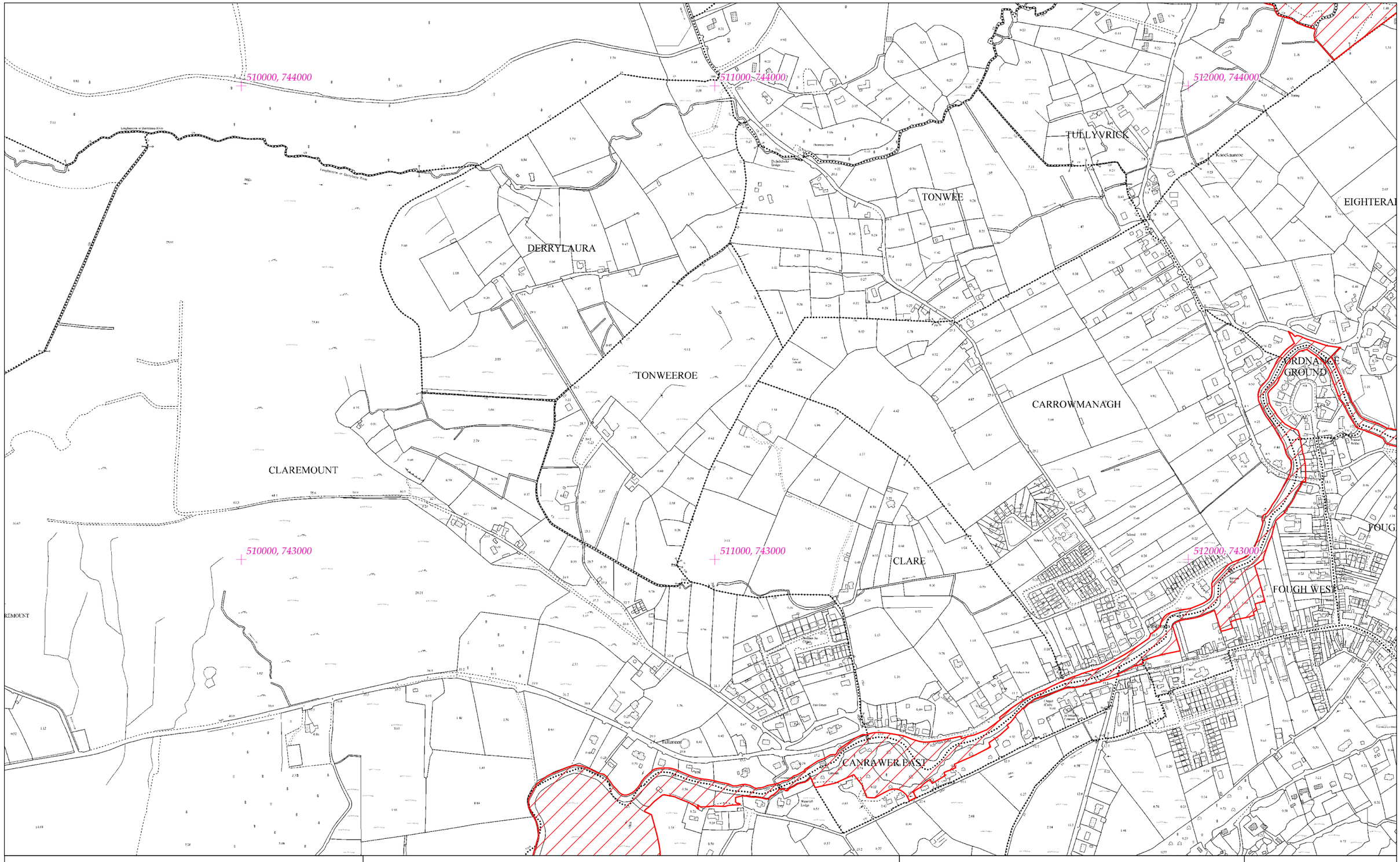

Rialachán 4(1)(b) / Regulation 4(1)(b)

Leathanach 173 de 293
Page 173 of 293

(Co. na Gaillimhe, Co. Mhaigh Eo agus Co. Ros Comáin)
(Co. Galway, Co. Mayo and Co. Roscommon)

LIMISTÉAR FAOI CHAOMHNÚ SPEISIALTA
SPECIAL AREA OF CONSERVATION

LCS Loch Coirib
Lough Corrib SAC
1:5000 O.S. TILE 3012b 173 of 293

SITE CODE
000297

Suirbhéireacht Ordanáis Éireann Ceadúnas Uimhir OSI-NMA-014 © OSi / Rialtas na hÉireann
Ordnance Survey Ireland Licence No. OSI-NMA-014 © Ordnance Survey Ireland / Government of Ireland
Córas Comhordanáidí: Trasteilgean Mercator na hÉireann / Co-ordinate System: Irish Transverse Mercator

0 0.5km
Scála / Scale 1:7,500

Leagan / Version: 3.16

Arna chló an / Printed on: 01/03/2022

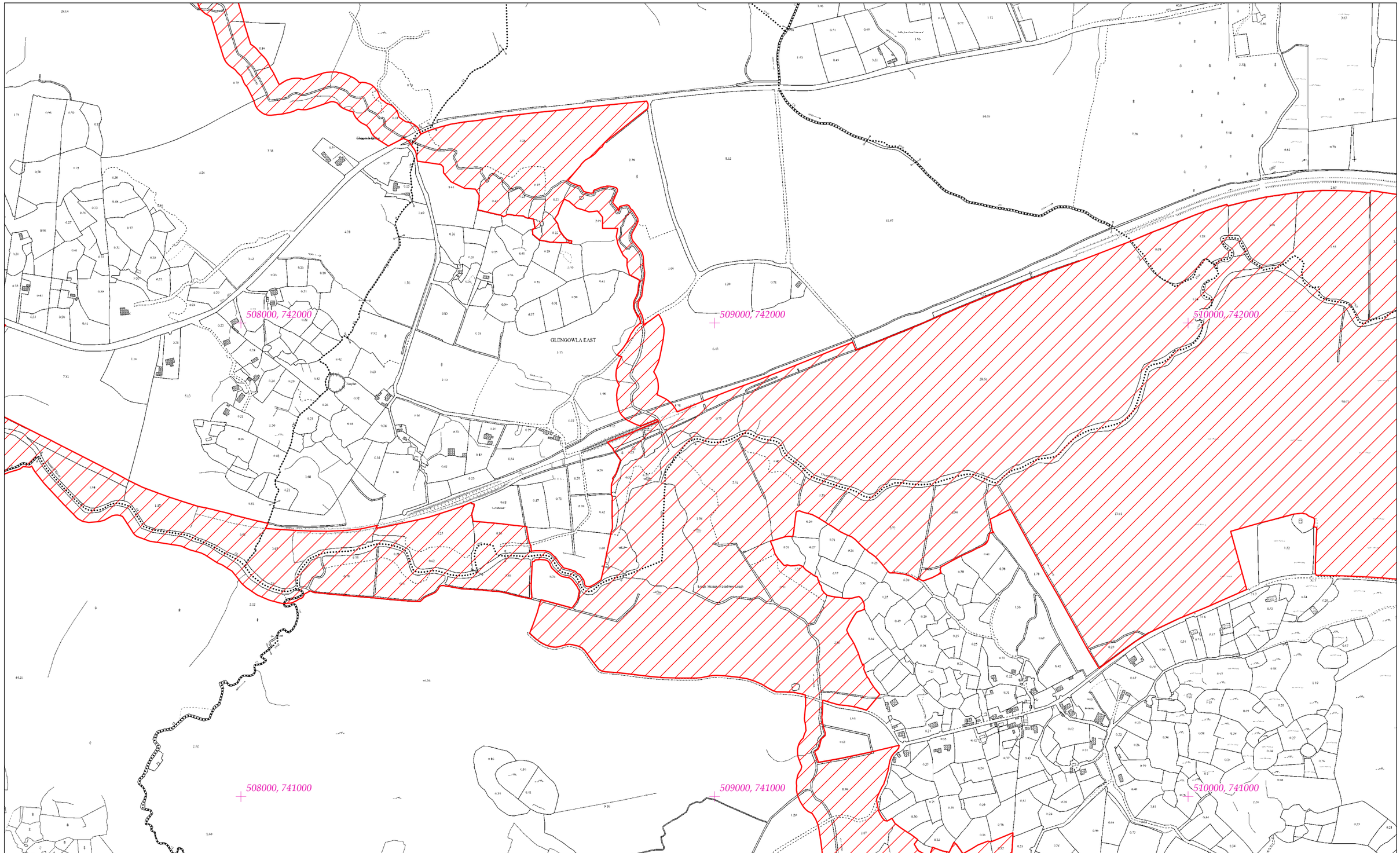

Rialachán 4(1)(b) / Regulation 4(1)(b)

Leathanach 174 de 293
Page 174 of 293

(Co. na Gaillimhe, Co. Mhaigh Eo agus Co. Ros Comáin)
(Co. Galway, Co. Mayo and Co. Roscommon)

LIMISTÉAR FAOI CHAOMHNÚ SPEISIALTA
SPECIAL AREA OF CONSERVATION

LCS Loch Coirib
Lough Corrib SAC
1:5000 O.S. TILE 3012c 174 of 293

SITE CODE
000297

Suirbhéireacht Ordanáis Éireann Ceadúnas Uimhir OSI-NMA-014 © OSi / Rialtas na hÉireann
Ordnance Survey Ireland Licence No. OSI-NMA-014 © Ordnance Survey Ireland / Government of Ireland
Córas Comhordanáidí: Trasteilgean Mercator na hÉireann / Co-ordinate System: Irish Transverse Mercator

0 0.5km
Scála / Scale 1:7,500

Leagan / Version: 3.16

Arna chló an / Printed on: 01/03/2022

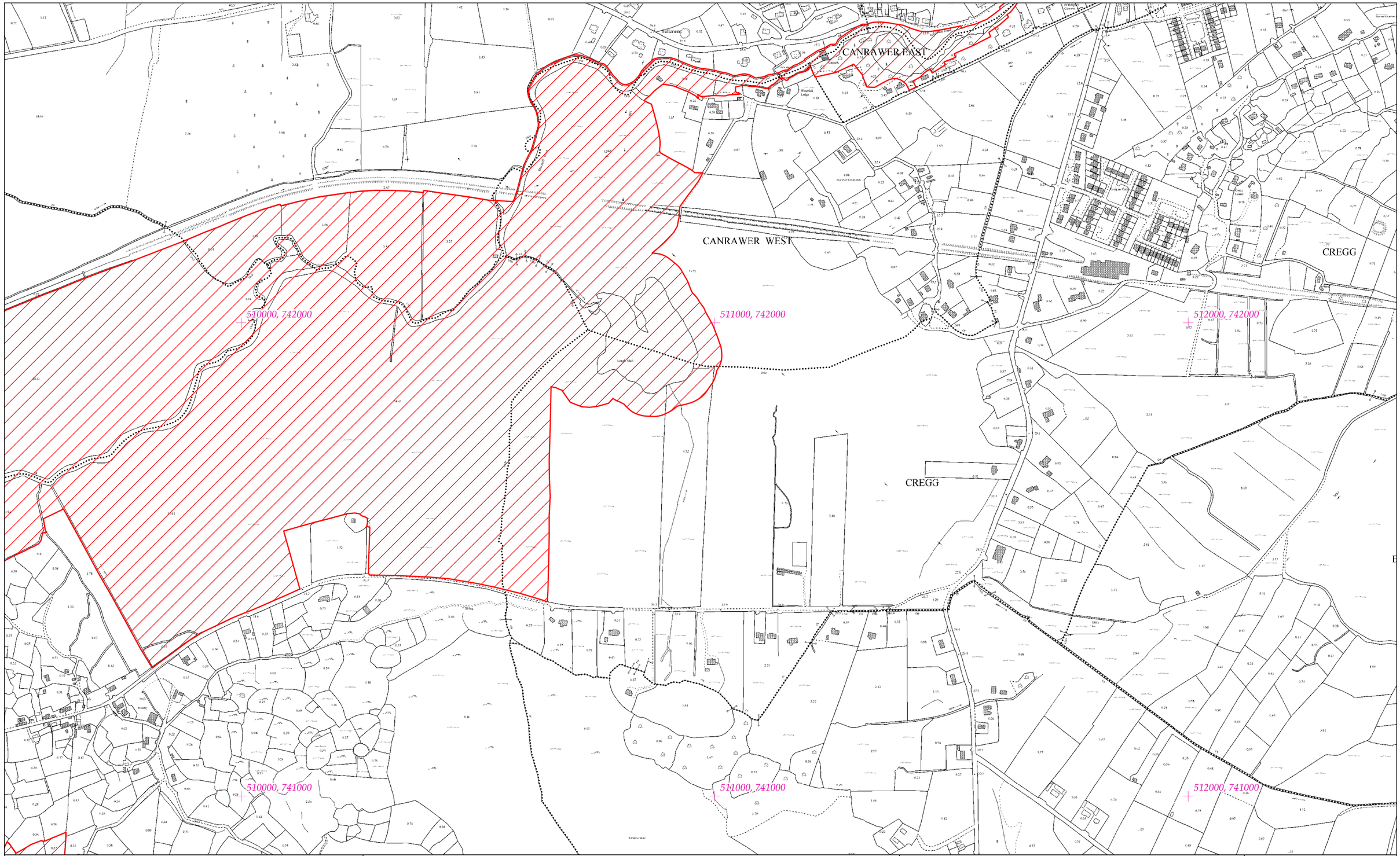

Rialachán 4(1)(b) / Regulation 4(1)(b)

Leathanach 175 de 293
Page 175 of 293

(Co. na Gaillimhe, Co. Mhaigh Eo agus Co. Ros Comáin)
(Co. Galway, Co. Mayo and Co. Roscommon)

LIMISTÉAR FAOI CHAOMHNÚ SPEISIALTA
SPECIAL AREA OF CONSERVATION

LCS Loch Coirib
Lough Corrib SAC
1:5000 O.S. TILE 3012d 175 of 293

SITE CODE
000297

Suirbhéireacht Ordanáis Éireann Ceadúnas Uimhir OSI-NMA-014 © OSi / Rialtas na hÉireann
Ordnance Survey Ireland Licence No. OSI-NMA-014 © Ordnance Survey Ireland / Government of Ireland
Córas Comhordanáidí: Trasteilgean Mercator na hÉireann / Co-ordinate System: Irish Transverse Mercator

0 0.5km
Scála / Scale 1:7,500

Leagan / Version: 3.16

Arna chló an / Printed on: 01/03/2022

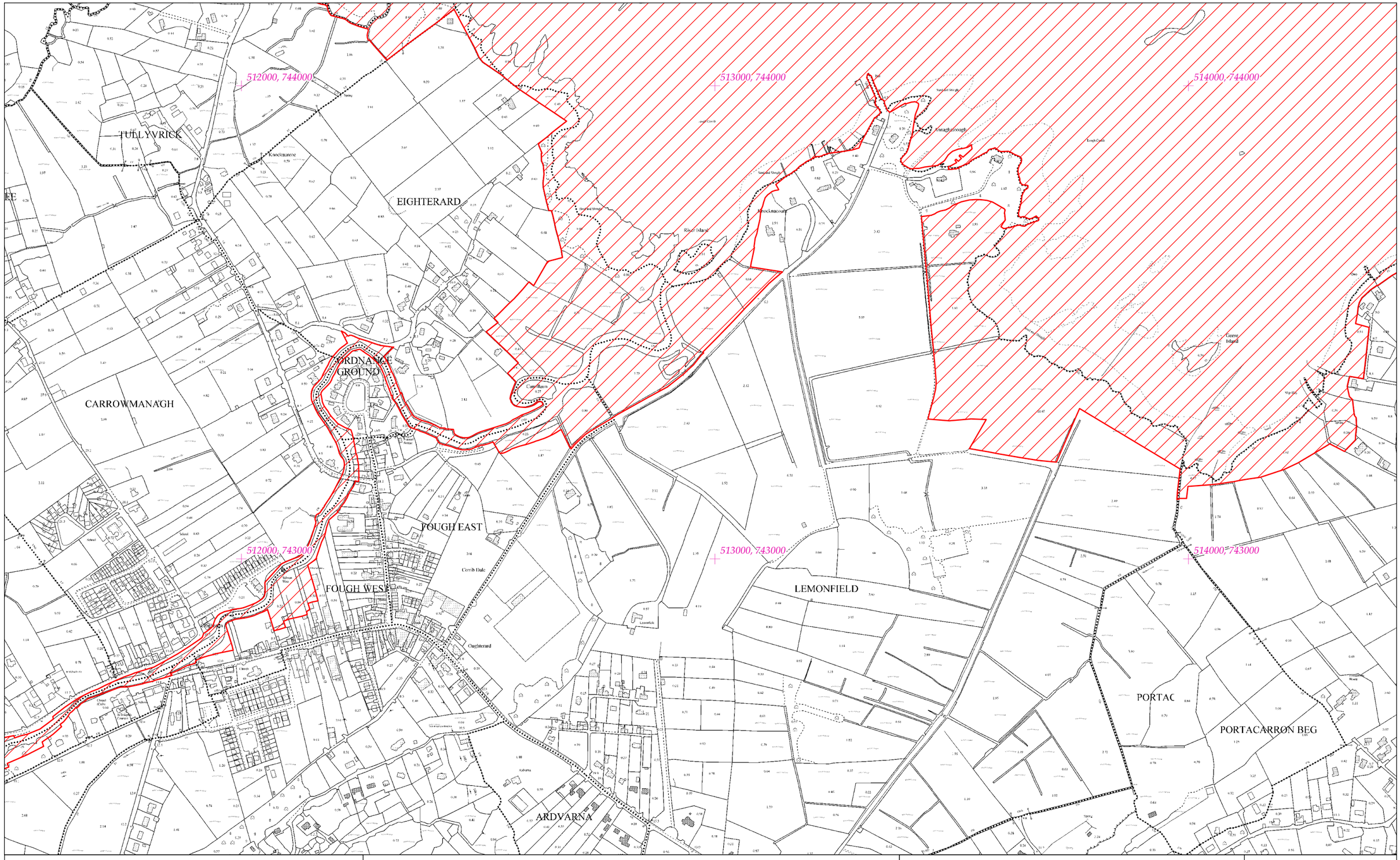

Rialachán 4(1)(b) / Regulation 4(1)(b)

Leathanach 176 de 293
Page 176 of 293

(Co. na Gaillimhe, Co. Mhaigh Eo agus Co. Ros Comáin)
(Co. Galway, Co. Mayo and Co. Roscommon)

LIMISTÉAR FAOI CHAOMHNÚ SPEISIALTA
SPECIAL AREA OF CONSERVATION

LCS Loch Coirib
Lough Corrib SAC
1:5000 O.S. TILE 3013a 176 of 293

SITE CODE
000297

Suirbhéireacht Ordanáis Éireann Ceadúnas Uimhir OSI-NMA-014 © OSi / Rialtas na hÉireann
Ordnance Survey Ireland Licence No. OSI-NMA-014 © Ordnance Survey Ireland / Government of Ireland
Córas Comhordanáidí: Trasteilgean Mercator na hÉireann / Co-ordinate System: Irish Transverse Mercator

0 0.5km
Scála / Scale 1:7,500

Leagan / Version: 3.16

Arna chló an / Printed on: 01/03/2022

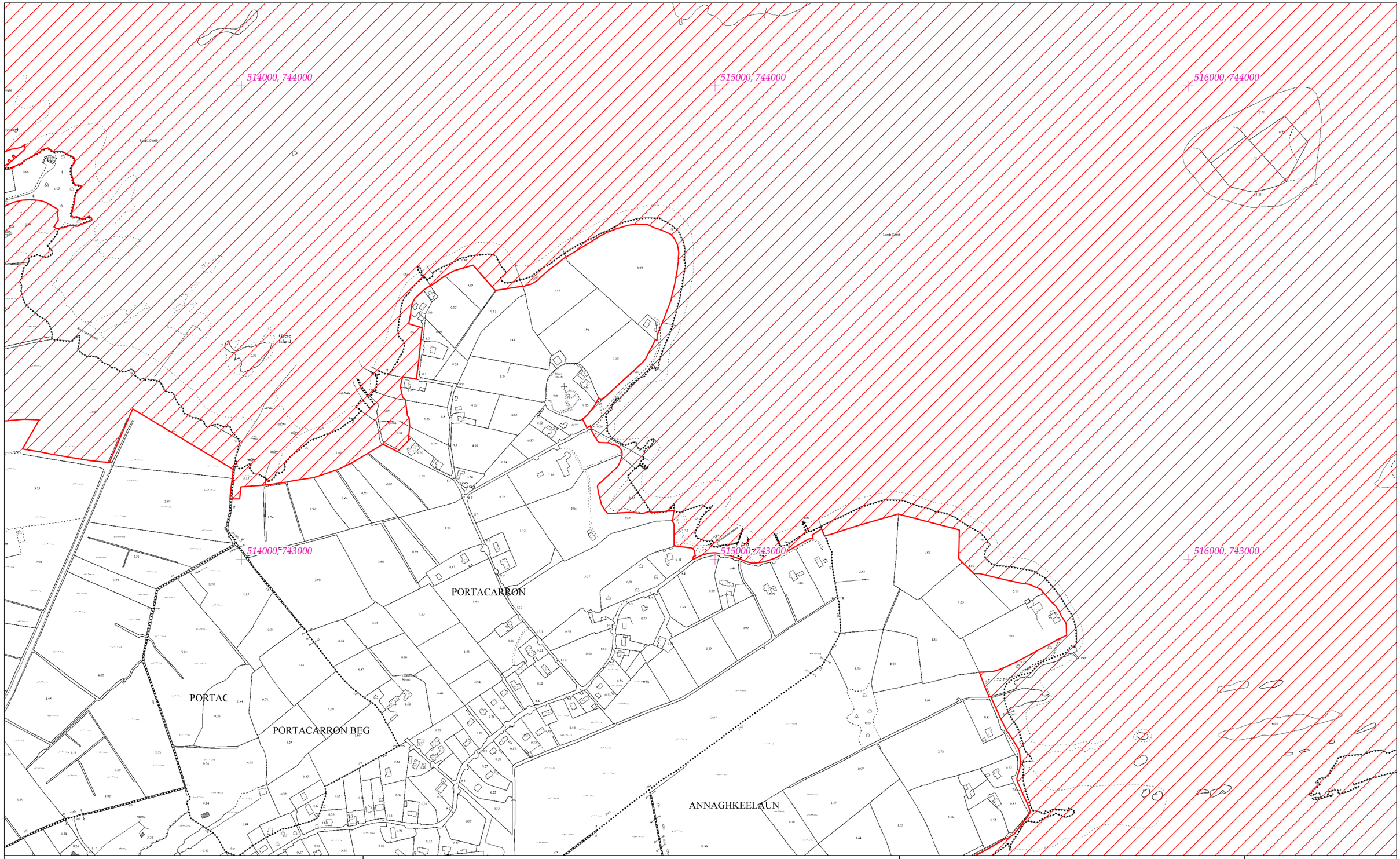

Rialachán 4(1)(b) / Regulation 4(1)(b)

Leathanach 177 de 293
Page 177 of 293

(Co. na Gaillimhe, Co. Mhaigh Eo agus Co. Ros Comáin)
(Co. Galway, Co. Mayo and Co. Roscommon)

LIMISTÉAR FAOI CHAOMHNÚ SPEISIALTA
SPECIAL AREA OF CONSERVATION

LCS Loch Coirib
Lough Corrib SAC
1:5000 O.S. TILE 3013b 177 of 293

SITE CODE
000297

Suirbhéireacht Ordanáis Éireann Ceadúnas Uimhir OSI-NMA-014 © OSi / Rialtas na hÉireann
Ordnance Survey Ireland Licence No. OSI-NMA-014 © Ordnance Survey Ireland / Government of Ireland
Córas Comhordanáidí: Trasteilgean Mercator na hÉireann / Co-ordinate System: Irish Transverse Mercator

0 0.5km
Scála / Scale 1:7,500

Leagan / Version: 3.16

Arna chló an / Printed on: 01/03/2022

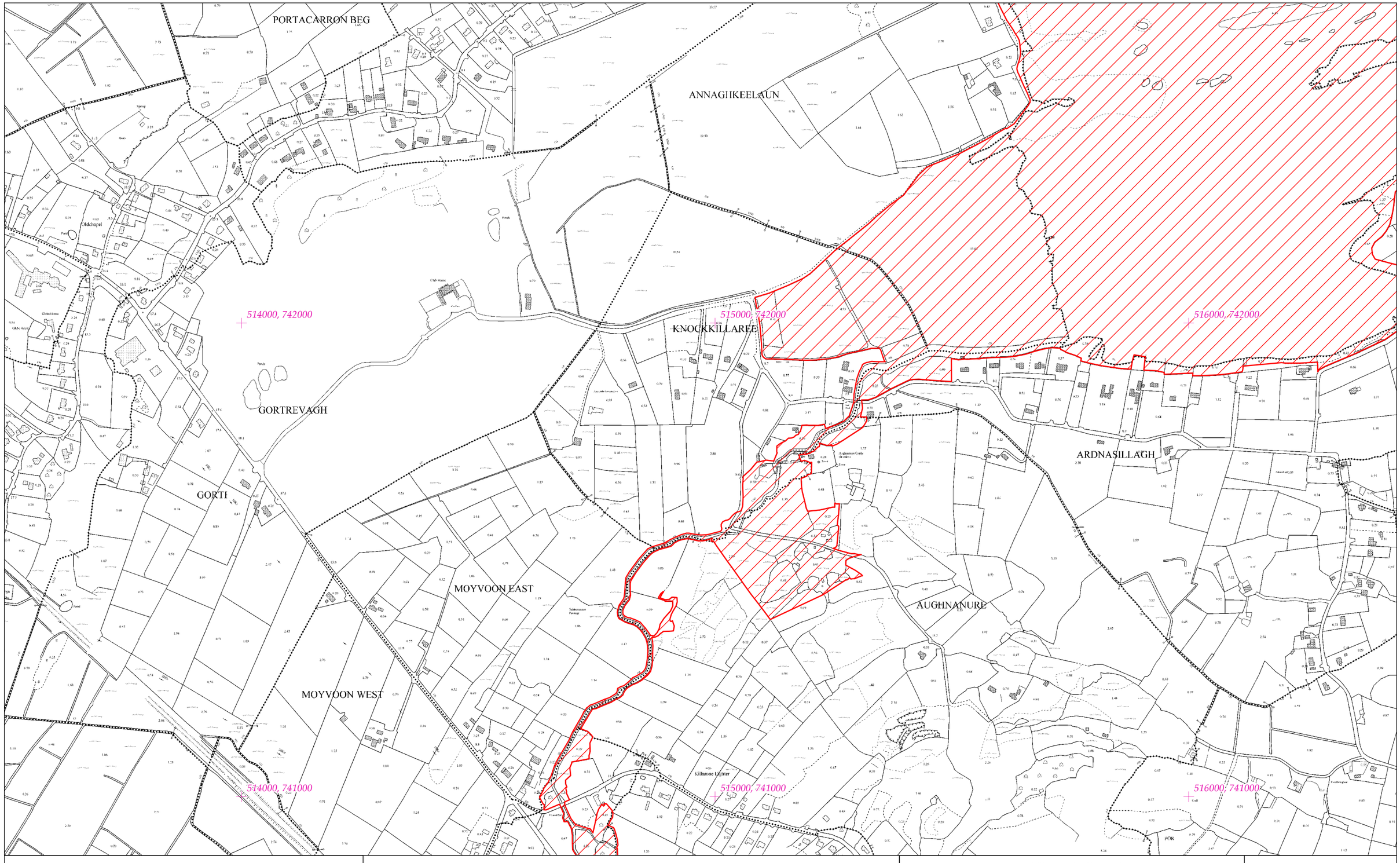

Rialachán 4(1)(b) / Regulation 4(1)(b)

Leathanach 178 de 293
Page 178 of 293

(Co. na Gaillimhe, Co. Mhaigh Eo agus Co. Ros Comáin)
(Co. Galway, Co. Mayo and Co. Roscommon)

LIMISTÉAR FAOI CHAOMHNÚ SPEISIALTA
SPECIAL AREA OF CONSERVATION

Suirbhéireacht Ordanáis Éireann Ceadúnas Uimhir OSI-NMA-014 © OSi / Rialtas na hÉireann
Ordnance Survey Ireland Licence No. OSI-NMA-014 © Ordnance Survey Ireland / Government of Ireland
Córas Comhordanáidí: Trasteilgean Mercator na hÉireann / Co-ordinate System: Irish Transverse Mercator

LCS Loch Coirib
Lough Corrib SAC
1:5000 O.S. TILE 3013d 178 of 293

0 0.5km
Scála / Scale 1:7,500

SITE CODE
000297

Leagan / Version: 3.16

Arna chló an / Printed on: 01/03/2022

516000, 744000

517000, 744000

518000, 744000

516000, 743000

517000, 743000

518000, 743000

Rialachán 4(1)(b) / Regulation 4(1)(b)

Leathanach 179 de 293
Page 179 of 293

(Co. na Gaillimhe, Co. Mhaigh Eo agus Co. Ros Comáin)
(Co. Galway, Co. Mayo and Co. Roscommon)

LIMISTÉAR FAOI CHAOMHNÚ SPEISIALTA
SPECIAL AREA OF CONSERVATION

Suirbhéireacht Ordanáis Éireann Ceadúnas Uimhir OSI-NMA-014 © OSi / Rialtas na hÉireann
Ordnance Survey Ireland Licence No. OSI-NMA-014 © Ordnance Survey Ireland / Government of Ireland
Córas Comhordanáidí: Trasteilgean Mercator na hÉireann / Co-ordinate System: Irish Transverse Mercator

LCS Loch Coirib
Lough Corrib SAC
1:5000 O.S. TILE 3014a 179 of 293

0 0.5km

Scála / Scale 1:7,500

SITE CODE
000297

Leagan / Version: 3.16

Arna chló an / Printed on: 01/03/2022

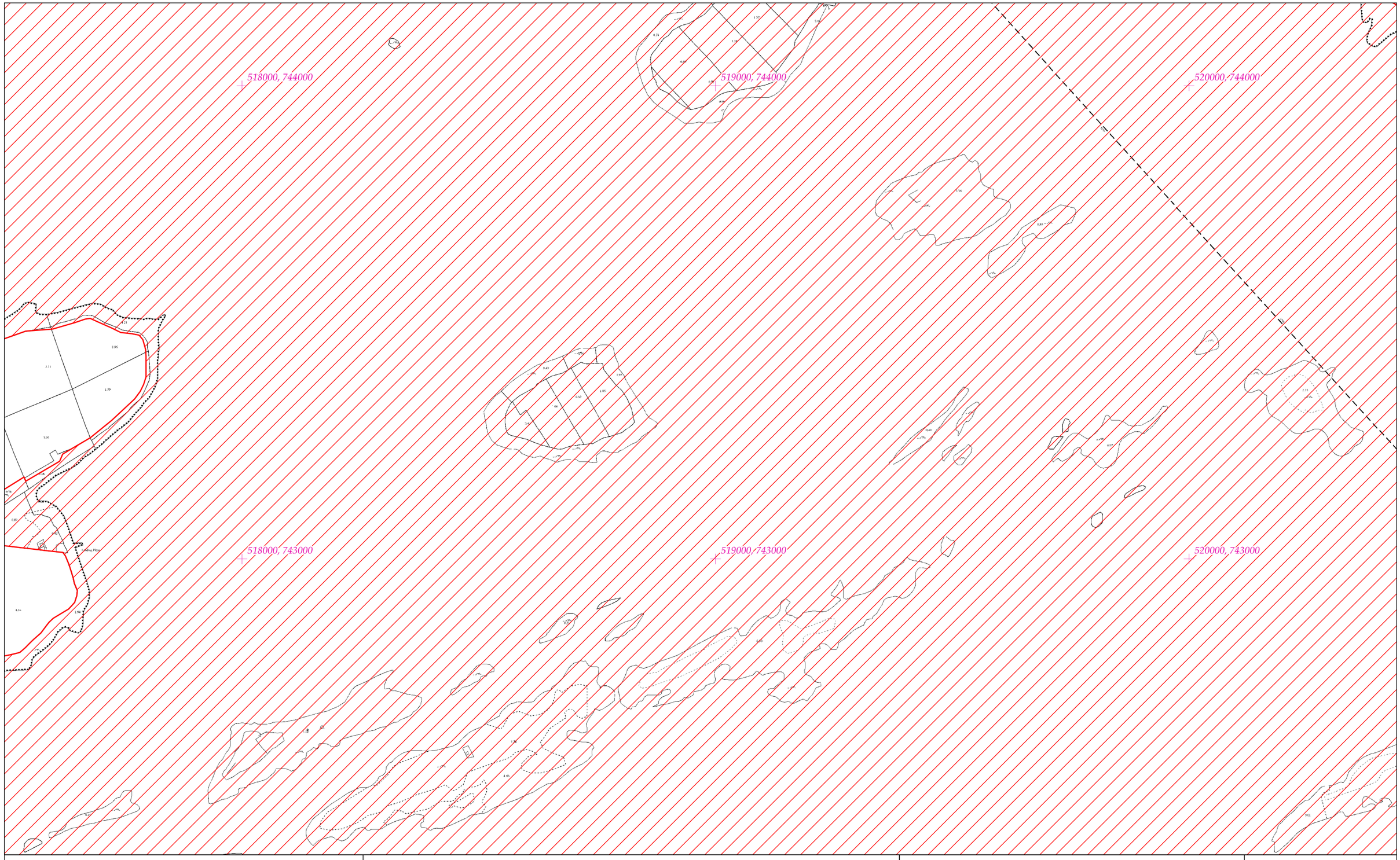

Rialachán 4(1)(b) / Regulation 4(1)(b)

Leathanach 180 de 293
Page 180 of 293

(Co. na Gaillimhe, Co. Mhaigh Eo agus Co. Ros Comáin)
(Co. Galway, Co. Mayo and Co. Roscommon)

LIMISTÉAR FAOI CHAOMHNÚ SPEISIALTA
SPECIAL AREA OF CONSERVATION

Suirbhéireacht Ordanáis Éireann Ceadúnas Uimhir OSI-NMA-014 © OSi / Rialtas na hÉireann
Ordnance Survey Ireland Licence No. OSI-NMA-014 © Ordnance Survey Ireland / Government of Ireland
Córas Comhordanáidí: Trasteilgean Mercator na hÉireann / Co-ordinate System: Irish Transverse Mercator

LCS Loch Coirib
Lough Corrib SAC
1:5000 O.S. TILE 3014b 180 of 293

0 0.5km
Scála / Scale 1:7,500

SITE CODE
000297

Leagan / Version: 3.16

Arna chló an / Printed on: 01/03/2022

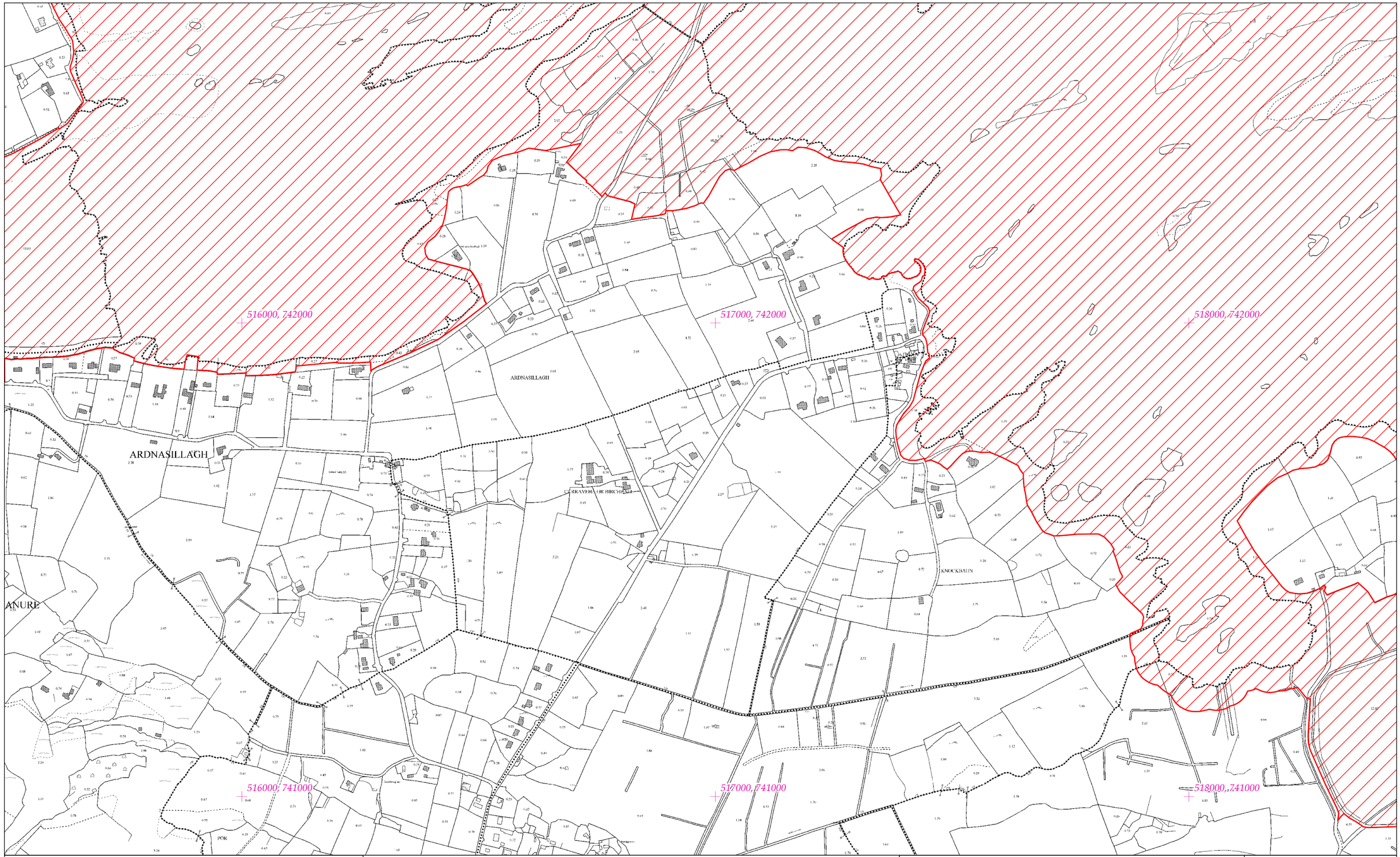

Rialachán 4(1)(b) / Regulation 4(1)(b)

Leathanach 181 de 293
Page 181 of 293

(Co. na Gaillimhe, Co. Mhaigh Eo agus Co. Ros Comáin)
(Co. Galway, Co. Mayo and Co. Roscommon)

LIMISTÉAR FAOI CHAOMHNÚ SPEISIALTA
SPECIAL AREA OF CONSERVATION

LCS Loch Coirib
Lough Corrib SAC

1:5000 O.S. TILE 3014c 181 of 293

SITE CODE
000297

Suirbhéireacht Ordanáis Éireann Ceadúnas Uimhir OSI-NMA-014 © OSi / Rialtas na hÉireann
Ordnance Survey Ireland Licence No. OSI-NMA-014 © Ordnance Survey Ireland / Government of Ireland
Córas Comhordanáidí: Trasteilgean Mercator na hÉireann / Co-ordinate System: Irish Transverse Mercator

0 0.5km

Scála / Scale 1:7,500

Leagan / Version: 3.16

Arna chló an / Printed on: 01/03/2022

518000, 742000

519000, 742000

520000, 742000

518000, 741000

519000, 741000

520000, 741000

Rialachán 4(1)(b) / Regulation 4(1)(b)

Leathanach 182 de 293
Page 182 of 293

(Co. na Gaillimhe, Co. Mhaigh Eo agus Co. Ros Comáin)
(Co. Galway, Co. Mayo and Co. Roscommon)

LIMISTÉAR FAOI CHAOMHNÚ SPEISIALTA
SPECIAL AREA OF CONSERVATION

LCS Loch Coirib
Lough Corrib SAC
1:5000 O.S. TILE 3014d 182 of 293

SITE CODE
000297

Suirbhéireacht Ordanáis Éireann Ceadúnas Uimhir OSI-NMA-014 © OSi / Rialtas na hÉireann
Ordnance Survey Ireland Licence No. OSI-NMA-014 © Ordnance Survey Ireland / Government of Ireland
Córas Comhordanáidí: Trasteilgean Mercator na hÉireann / Co-ordinate System: Irish Transverse Mercator

0 0.5km
Scála / Scale 1:7,500

Leagan / Version: 3.16

Arna chló an / Printed on: 01/03/2022

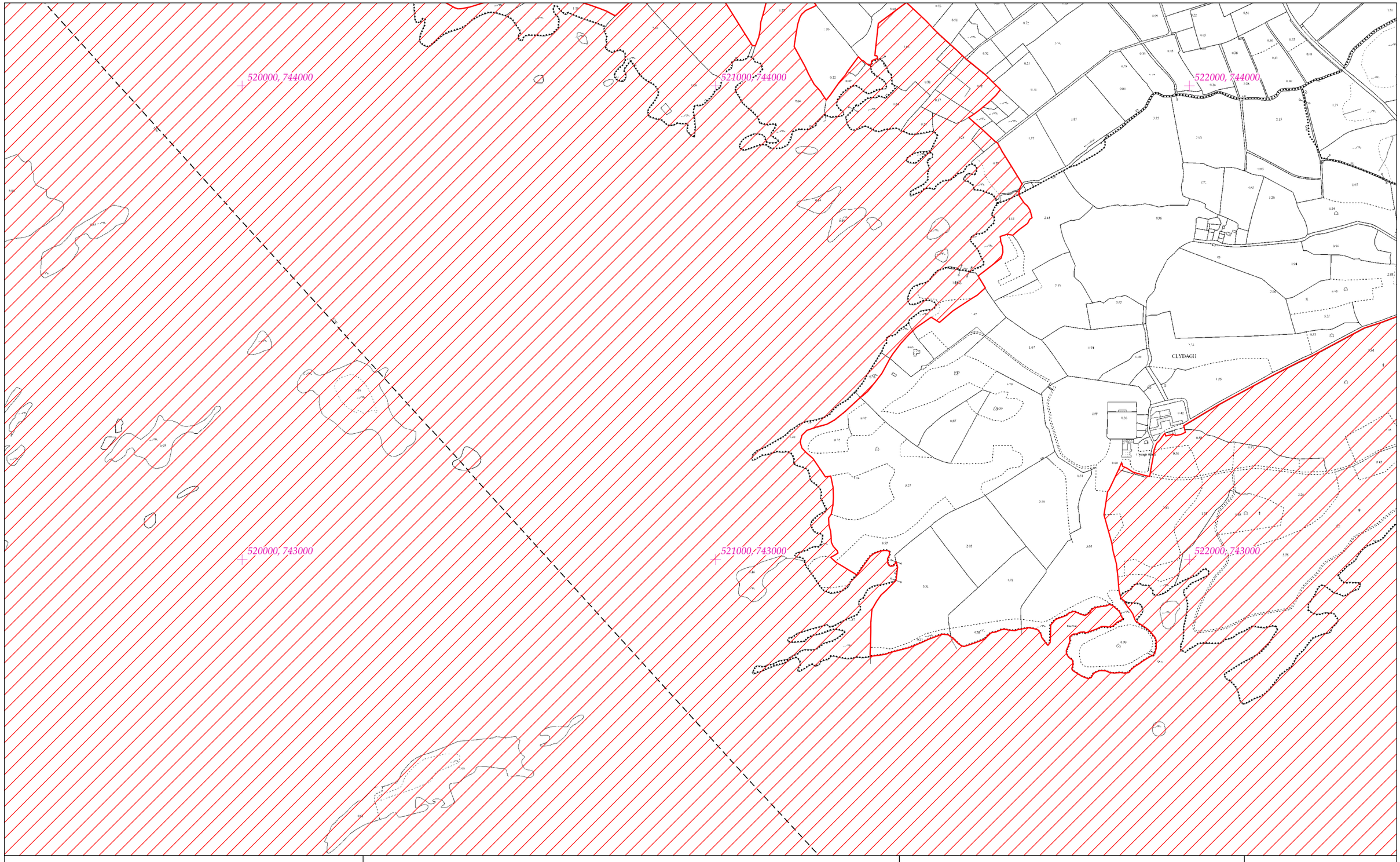

Rialachán 4(1)(b) / Regulation 4(1)(b)

Leathanach 183 de 293
Page 183 of 293

(Co. na Gaillimhe, Co. Mhaigh Eo agus Co. Ros Comáin)
(Co. Galway, Co. Mayo and Co. Roscommon)

LIMISTÉAR FAOI CHAOMHNÚ SPEISIALTA
SPECIAL AREA OF CONSERVATION

LCS Loch Coirib
Lough Corrib SAC
1:5000 O.S. TILE 3015a 183 of 293

SITE CODE
000297

Suirbhéireacht Ordanáis Éireann Ceadúnas Uimhir OSI-NMA-014 © OSi / Rialtas na hÉireann
Ordnance Survey Ireland Licence No. OSI-NMA-014 © Ordnance Survey Ireland / Government of Ireland
Córas Comhordanáidí: Trasteilgean Mercator na hÉireann / Co-ordinate System: Irish Transverse Mercator

0 0.5km
Scála / Scale 1:7,500

Leagan / Version: 3.16

Arna chló an / Printed on: 01/03/2022

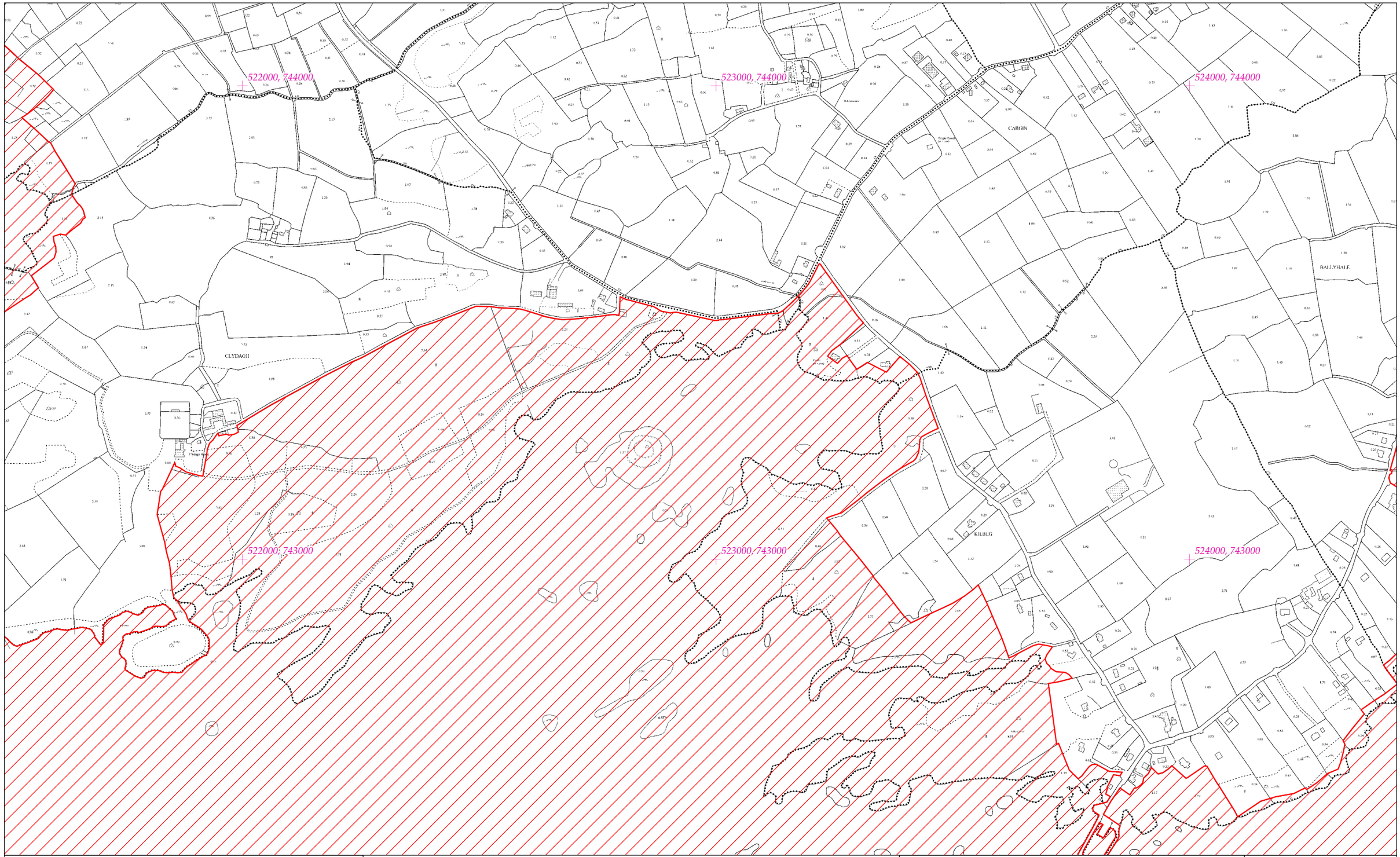

Rialachán 4(1)(b) / Regulation 4(1)(b)

Leathanach 184 de 293
Page 184 of 293

(Co. na Gaillimhe, Co. Mhaigh Eo agus Co. Ros Comáin)
(Co. Galway, Co. Mayo and Co. Roscommon)

LIMISTÉAR FAOI CHAOMHNÚ SPEISIALTA
SPECIAL AREA OF CONSERVATION

LCS Loch Coirib
Lough Corrib SAC
1:5000 O.S. TILE 3015b 184 of 293

SITE CODE
000297

Suirbhéireacht Ordanáis Éireann Ceadúnas Uimhir OSI-NMA-014 © OSi / Rialtas na hÉireann
Ordnance Survey Ireland Licence No. OSI-NMA-014 © Ordnance Survey Ireland / Government of Ireland
Córas Comhordanáidí: Trasteilgean Mercator na hÉireann / Co-ordinate System: Irish Transverse Mercator

0 0.5km

Scála / Scale 1:7,500

Leagan / Version: 3.16

Arna chló an / Printed on: 01/03/2022

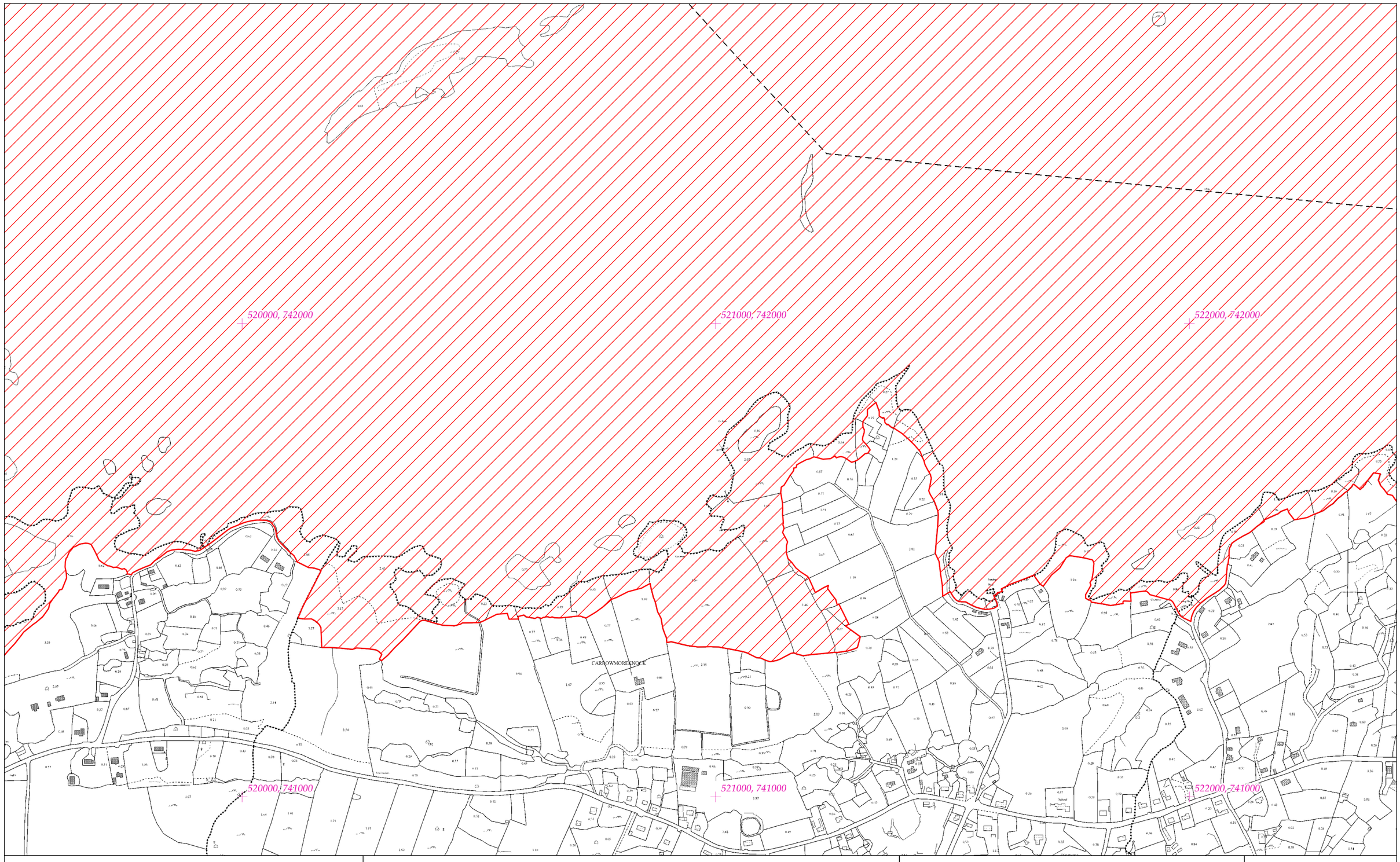

Rialachán 4(1)(b) / Regulation 4(1)(b)

Leathanach 185 de 293
Page 185 of 293

(Co. na Gaillimhe, Co. Mhaigh Eo agus Co. Ros Comáin)
(Co. Galway, Co. Mayo and Co. Roscommon)

LIMISTÉAR FAOI CHAOMHNÚ SPEISIALTA
SPECIAL AREA OF CONSERVATION

Suirbhéireacht Ordanáis Éireann Ceadúnas Uimhir OSI-NMA-014 © OSi / Rialtas na hÉireann
Ordnance Survey Ireland Licence No. OSI-NMA-014 © Ordnance Survey Ireland / Government of Ireland
Córas Comhordanáidí: Trasteilgean Mercator na hÉireann / Co-ordinate System: Irish Transverse Mercator

LCS Loch Coirib
Lough Corrib SAC
1:5000 O.S. TILE 3015c 185 of 293

0 0.5 km
Scála / Scale 1:7,500

SITE CODE
000297

Leagan / Version: 3.16

Arna chló an / Printed on: 01/03/2022

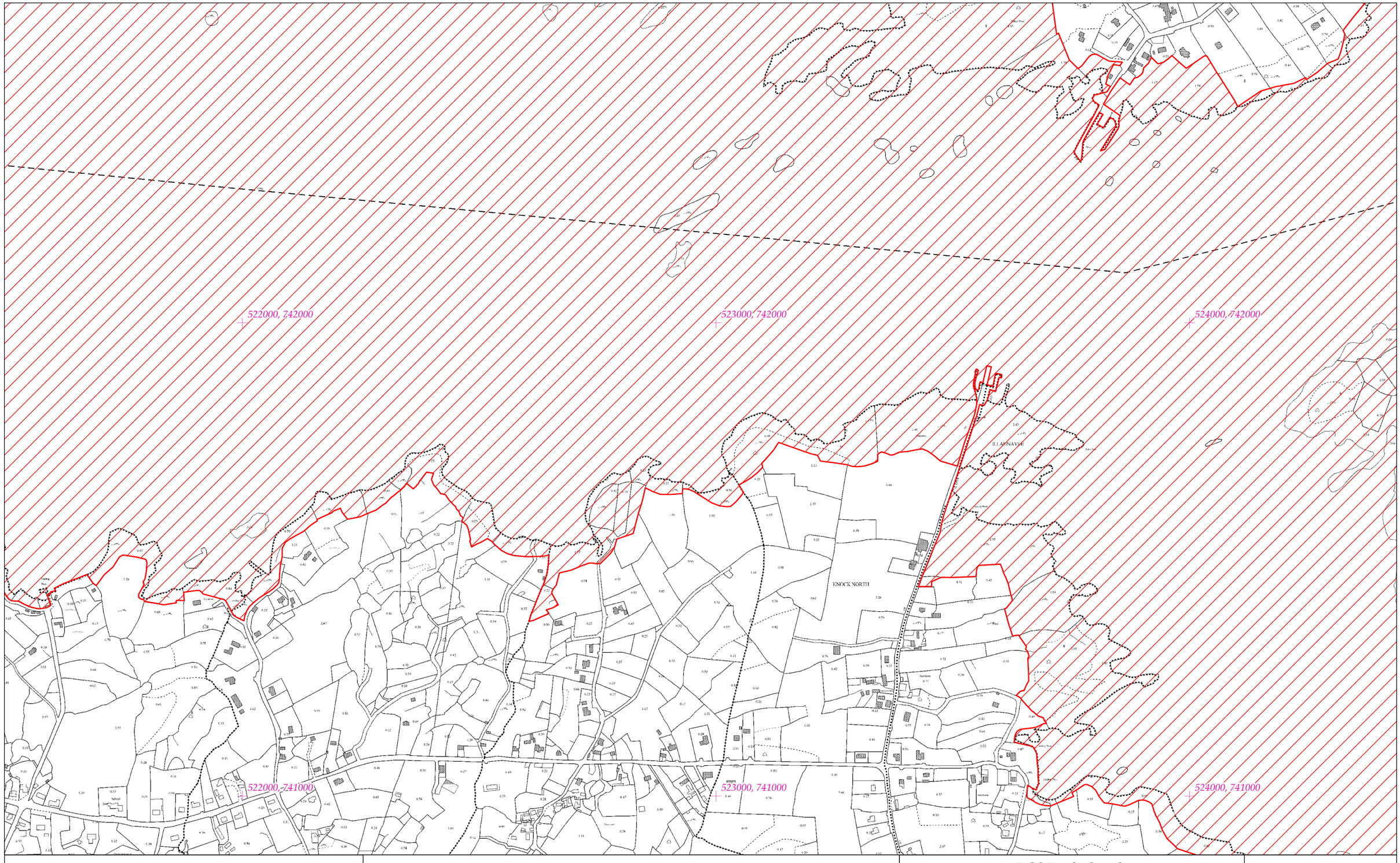

Rialachán 4(1)(b) / Regulation 4(1)(b)

Leathanach 186 de 293
Page 186 of 293

(Co. na Gaillimhe, Co. Mhaigh Eo agus Co. Ros Comáin)
(Co. Galway, Co. Mayo and Co. Roscommon)

LIMISTÉAR FAOI CHAOMHNÚ SPEISIALTA
SPECIAL AREA OF CONSERVATION

LCS Loch Coirib
Lough Corrib SAC
1:5000 O.S. TILE 3015d 186 of 293

SITE CODE
000297

Suirbhéireacht Ordanáis Éireann Ceadúnas Uimhir OSI-NMA-014 © OSi / Rialtas na hÉireann
Ordnance Survey Ireland Licence No. OSI-NMA-014 © Ordnance Survey Ireland / Government of Ireland
Córas Comhordanáidí: Trasteilgean Mercator na hÉireann / Co-ordinate System: Irish Transverse Mercator

0 0.5 km
Scála / Scale 1:7,500

Leagan / Version: 3.16

Arna chló an / Printed on: 01/03/2022

524000, 744000

525000, 744000

526000, 744000

524000, 743000

525000, 743000

526000, 743000

CARGIN

BALLYHALE

MOUNTROSS

LISHEENNAGEEHA

KILLEG

Rialachán 4(1)(b) / Regulation 4(1)(b)

Leathanach 187 de 293
Page 187 of 293

(Co. na Gaillimhe, Co. Mhaigh Eo agus Co. Ros Comáin)
(Co. Galway, Co. Mayo and Co. Roscommon)

LIMISTÉAR FAOI CHAOMHNÚ SPEISIALTA
SPECIAL AREA OF CONSERVATION

LCS Loch Coirib
Lough Corrib SAC

1:5000 O.S. TILE 3016a 187 of 293

SITE CODE
000297

Suirbhéireacht Ordanáis Éireann Ceadúnas Uimhir OSI-NMA-014 © OSi / Rialtas na hÉireann
Ordnance Survey Ireland Licence No. OSI-NMA-014 © Ordnance Survey Ireland / Government of Ireland
Córas Comhordanáidí: Trasteilgean Mercator na hÉireann / Co-ordinate System: Irish Transverse Mercator

0 0.5km

Scála / Scale 1:7,500

Leagan / Version: 3.16

Arna chló an / Printed on: 01/03/2022

526000, 744000

527000, 744000

528000, 744000

526000, 743000

527000, 743000

528000, 743000

LISHEENNAGEEHA

KILTRASNA

MUCKCOORT

Rialachán 4(1)(b) / Regulation 4(1)(b)

Leathanach 188 de 293
Page 188 of 293

(Co. na Gaillimhe, Co. Mhaigh Eo agus Co. Ros Comáin)
(Co. Galway, Co. Mayo and Co. Roscommon)

LIMISTÉAR FAOI CHAOMHNÚ SPEISIALTA
SPECIAL AREA OF CONSERVATION

Suirbhéireacht Ordanáis Éireann Ceadúnas Uimhir OSI-NMA-014 © OSi / Rialtas na hÉireann
Ordnance Survey Ireland Licence No. OSI-NMA-014 © Ordnance Survey Ireland / Government of Ireland
Córas Comhordanáidí: Trasteilgean Mercator na hÉireann / Co-ordinate System: Irish Transverse Mercator

LCS Loch Coirib
Lough Corrib SAC
1:5000 O.S. TILE 3016b 188 of 293

0 0.5 km
Scála / Scale 1:7,500

SITE CODE
000297

Leagan / Version: 3.16

Arna chló an / Printed on: 01/03/2022

524000, 742000

525000, 742000

526000, 742000

524000, 741000

525000, 741000

526000, 741000

Rialachán 4(1)(b) / Regulation 4(1)(b)

Leathanach 189 de 293
Page 189 of 293

(Co. na Gaillimhe, Co. Mhaigh Eo agus Co. Ros Comáin)
(Co. Galway, Co. Mayo and Co. Roscommon)

LIMISTÉAR FAOI CHAOMHNÚ SPEISIALTA
SPECIAL AREA OF CONSERVATION

LCS Loch Coirib
Lough Corrib SAC

1:5000 O.S. TILE 3016c 189 of 293

SITE CODE
000297

Suirbhéireacht Ordanáis Éireann Ceadúnas Uimhir OSI-NMA-014 © OSi / Rialtas na hÉireann
Ordnance Survey Ireland Licence No. OSI-NMA-014 © Ordnance Survey Ireland / Government of Ireland
Córas Comhordanáidí: Trasteilgean Mercator na hÉireann / Co-ordinate System: Irish Transverse Mercator

0 0.5 km

Scála / Scale 1:7,500

Leagan / Version: 3.16

Arna chló an / Printed on: 01/03/2022

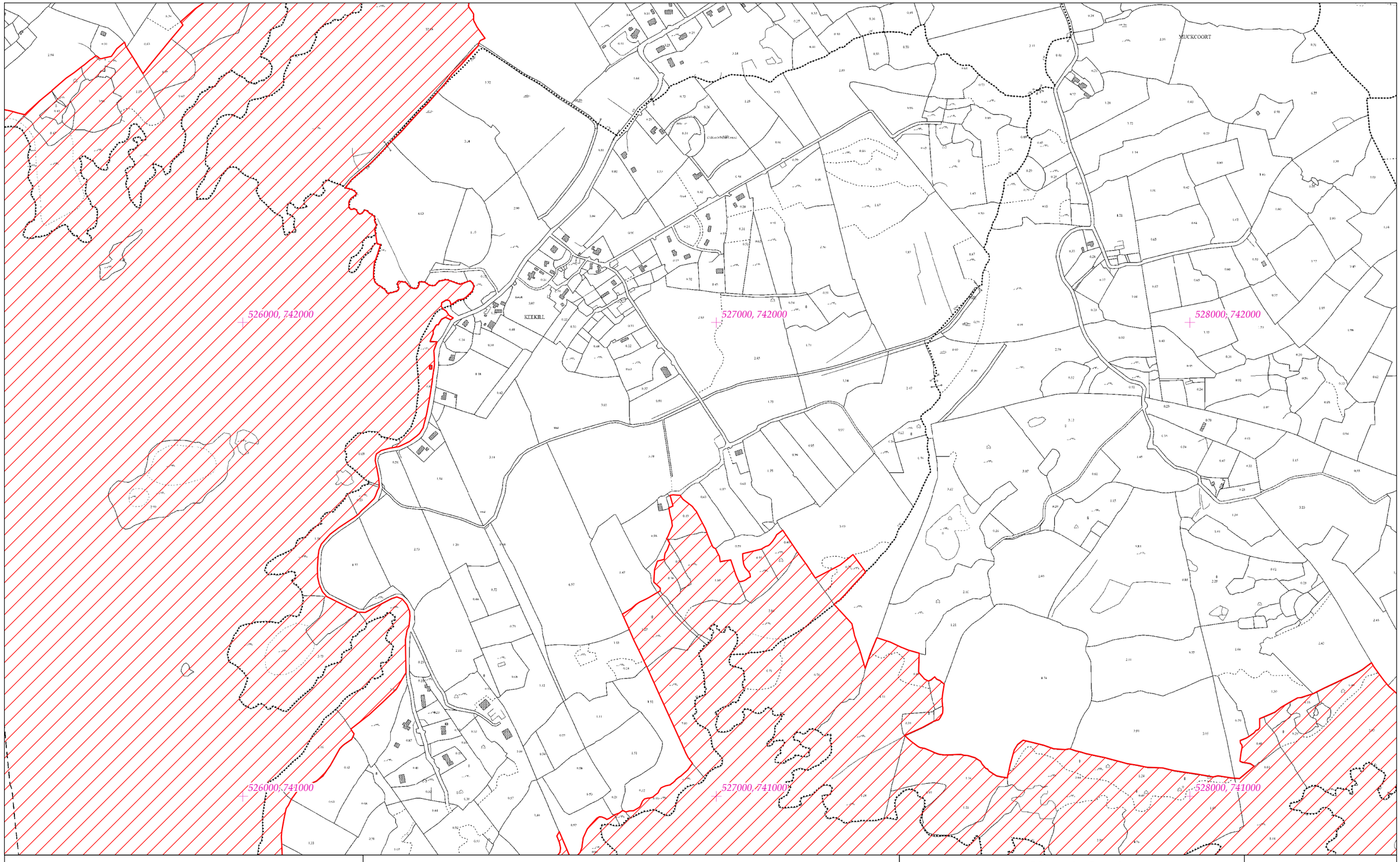

Rialachán 4(1)(b) / Regulation 4(1)(b)

Leathanach 190 de 293
Page 190 of 293

(Co. na Gaillimhe, Co. Mhaigh Eo agus Co. Ros Comáin)
(Co. Galway, Co. Mayo and Co. Roscommon)

LIMISTÉAR FAOI CHAOMHNÚ SPEISIALTA
SPECIAL AREA OF CONSERVATION

Suirbhéireacht Ordanáis Éireann Ceadúnas Uimhir OSI-NMA-014 © OSi / Rialtas na hÉireann
Ordnance Survey Ireland Licence No. OSI-NMA-014 © Ordnance Survey Ireland / Government of Ireland
Córas Comhordanáidí: Trasteilgean Mercator na hÉireann / Co-ordinate System: Irish Transverse Mercator

LCS Loch Coirib
Lough Corrib SAC
1:5000 O.S. TILE 3016d 190 of 293

0 0.5km
Scála / Scale 1:7,500

SITE CODE
000297

Leagan / Version: 3.16

Arna chló an / Printed on: 01/03/2022

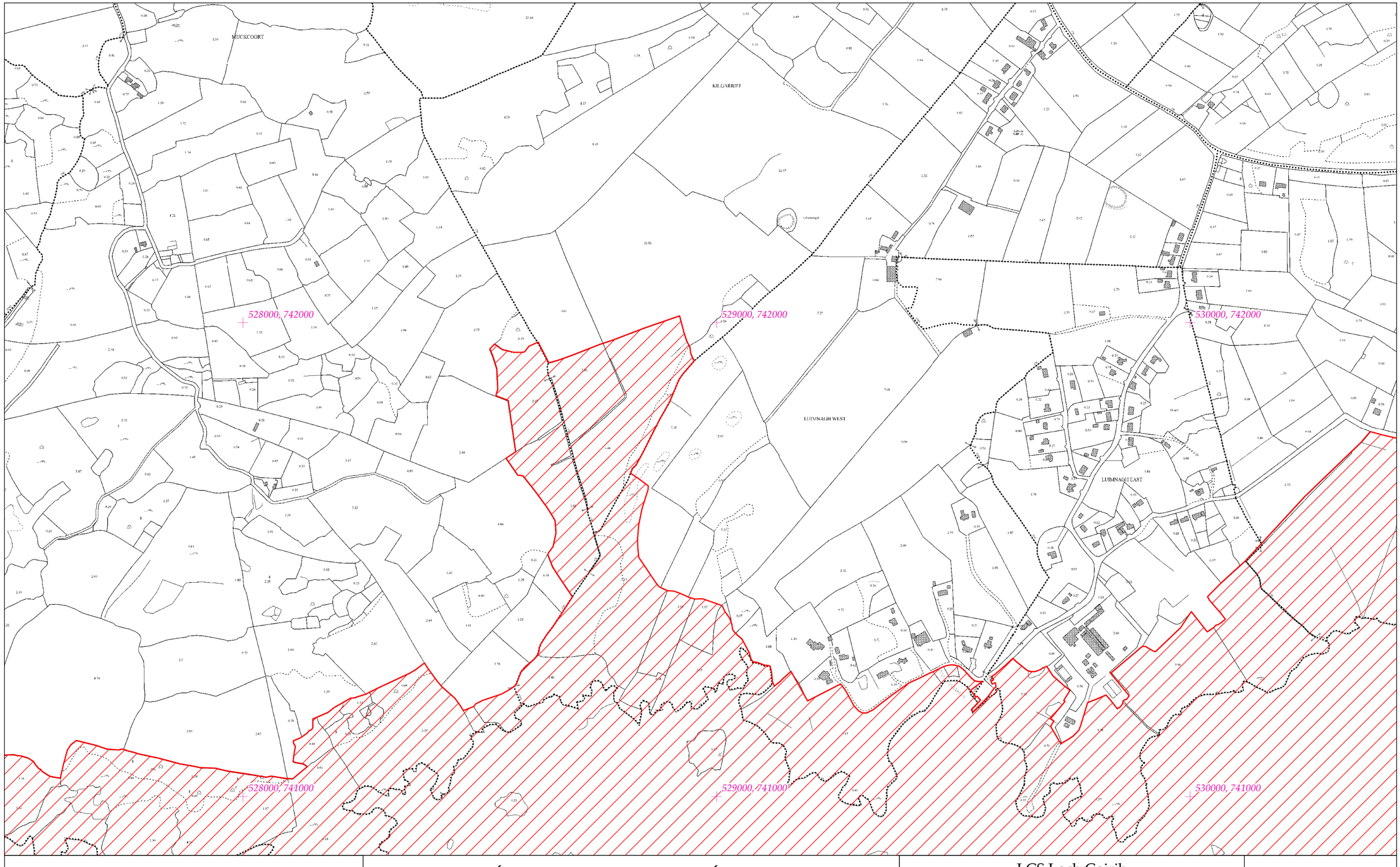

Rialachán 4(1)(b) / Regulation 4(1)(b)

Leathanach 191 de 293
Page 191 of 293

(Co. na Gaillimhe, Co. Mhaigh Eo agus Co. Ros Comáin)
(Co. Galway, Co. Mayo and Co. Roscommon)

LIMISTÉAR FAOI CHAOMHNÚ SPEISIALTA
SPECIAL AREA OF CONSERVATION

LCS Loch Coirib
Lough Corrib SAC
1:5000 O.S. TILE 3017c 191 of 293

SITE CODE
000297

Suirbhéireacht Ordanáis Éireann Ceadúnas Uimhir OSI-NMA-014 © OSi / Rialtas na hÉireann
Ordnance Survey Ireland Licence No. OSI-NMA-014 © Ordnance Survey Ireland / Government of Ireland
Córas Comhordanáidí: Trasteilgean Mercator na hÉireann / Co-ordinate System: Irish Transverse Mercator

0 0.5km
Scála / Scale 1:7,500

Leagan / Version: 3.16

Arna chló an / Printed on: 01/03/2022

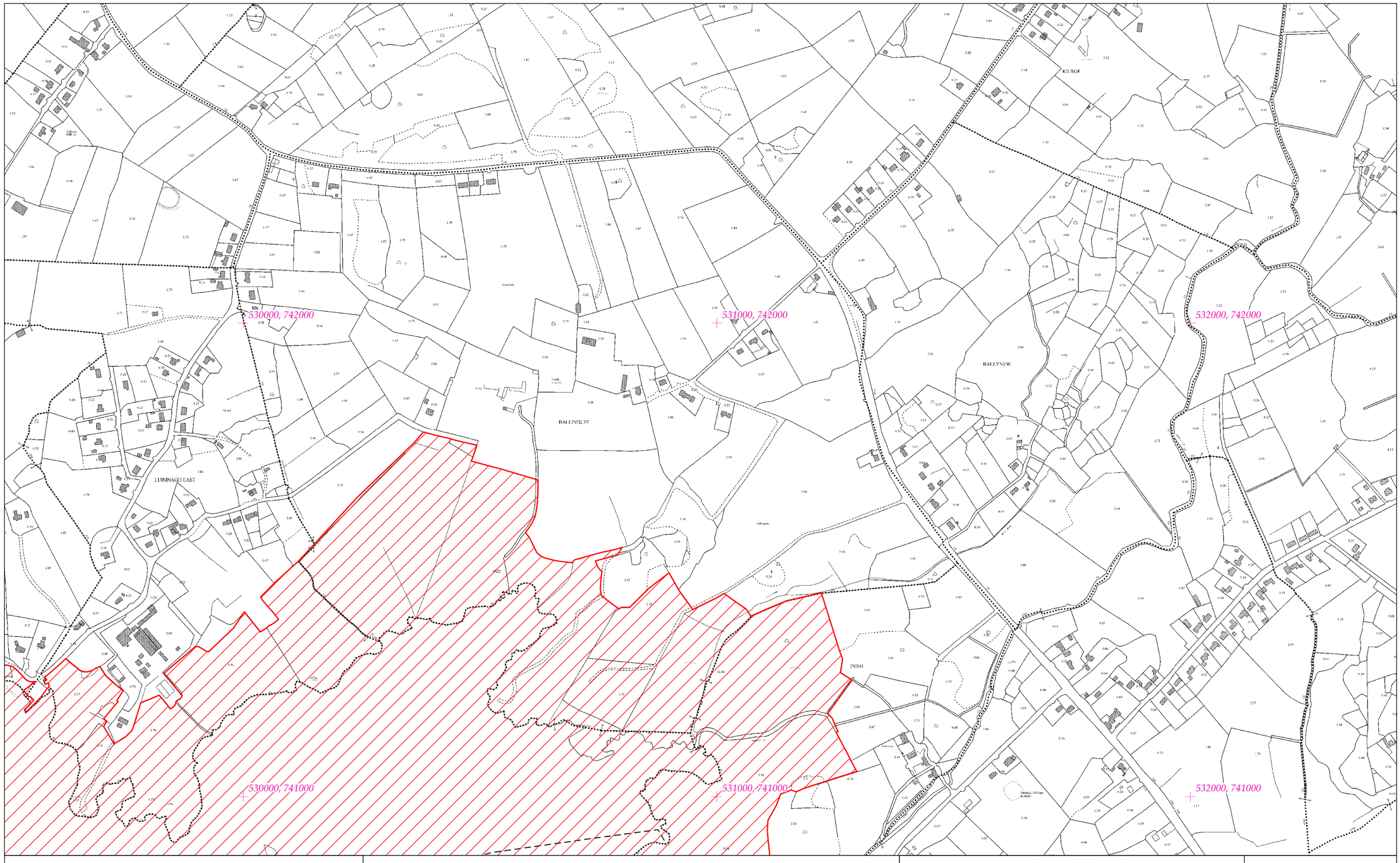

Rialachán 4(1)(b) / Regulation 4(1)(b)

Leathanach 192 de 293
Page 192 of 293

(Co. na Gaillimhe, Co. Mhaigh Eo agus Co. Ros Comáin)
(Co. Galway, Co. Mayo and Co. Roscommon)

LIMISTÉAR FAOI CHAOMHNÚ SPEISIALTA
SPECIAL AREA OF CONSERVATION

Suirbhéireacht Ordanáis Éireann Ceadúnas Uimhir OSI-NMA-014 © OSi / Rialtas na hÉireann
Ordnance Survey Ireland Licence No. OSI-NMA-014 © Ordnance Survey Ireland / Government of Ireland
Córas Comhordanáidí: Trasteilgean Mercator na hÉireann / Co-ordinate System: Irish Transverse Mercator

LCS Loch Coirib
Lough Corrib SAC
1:5000 O.S. TILE 3017d 192 of 293

0 0.5km
Scála / Scale 1:7,500

SITE CODE
000297

Leagan / Version: 3.16

Arna chló an / Printed on: 01/03/2022

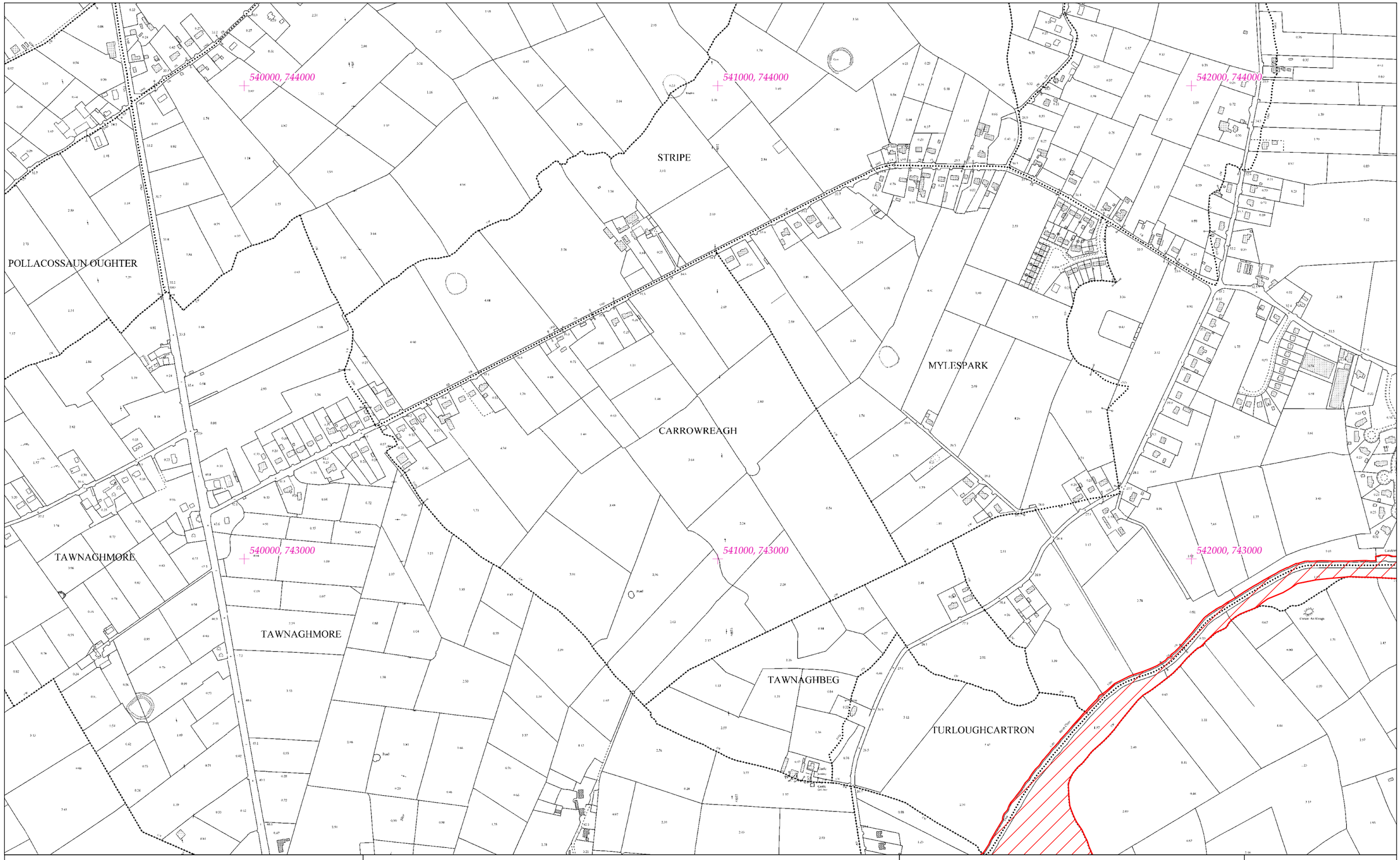

LIMISTÉAR FAOI CHAOMHNÚ SPEISIALTA
SPECIAL AREA OF CONSERVATION

Rialachán 4(1)(b) / Regulation 4(1)(b)

Leathanach 193 de 293
Page 193 of 293

(Co. na Gaillimhe, Co. Mhaigh Eo agus Co. Ros Comáin)
(Co. Galway, Co. Mayo and Co. Roscommon)

LCS Loch Coirib
Lough Corrib SAC

1:5000 O.S. TILE 3020a 193 of 293

SITE CODE
000297

Suirbhéireacht Ordanáis Éireann Ceadúnas Uimhir OSI-NMA-014 © OSi / Rialtas na hÉireann
Ordnance Survey Ireland Licence No. OSI-NMA-014 © Ordnance Survey Ireland / Government of Ireland
Córas Comhordanáidí: Trasteilgean Mercator na hÉireann / Co-ordinate System: Irish Transverse Mercator

0 0.5km

Scála / Scale 1:7,500

Leagan / Version: 3.16

Arna chló an / Printed on: 01/03/2022

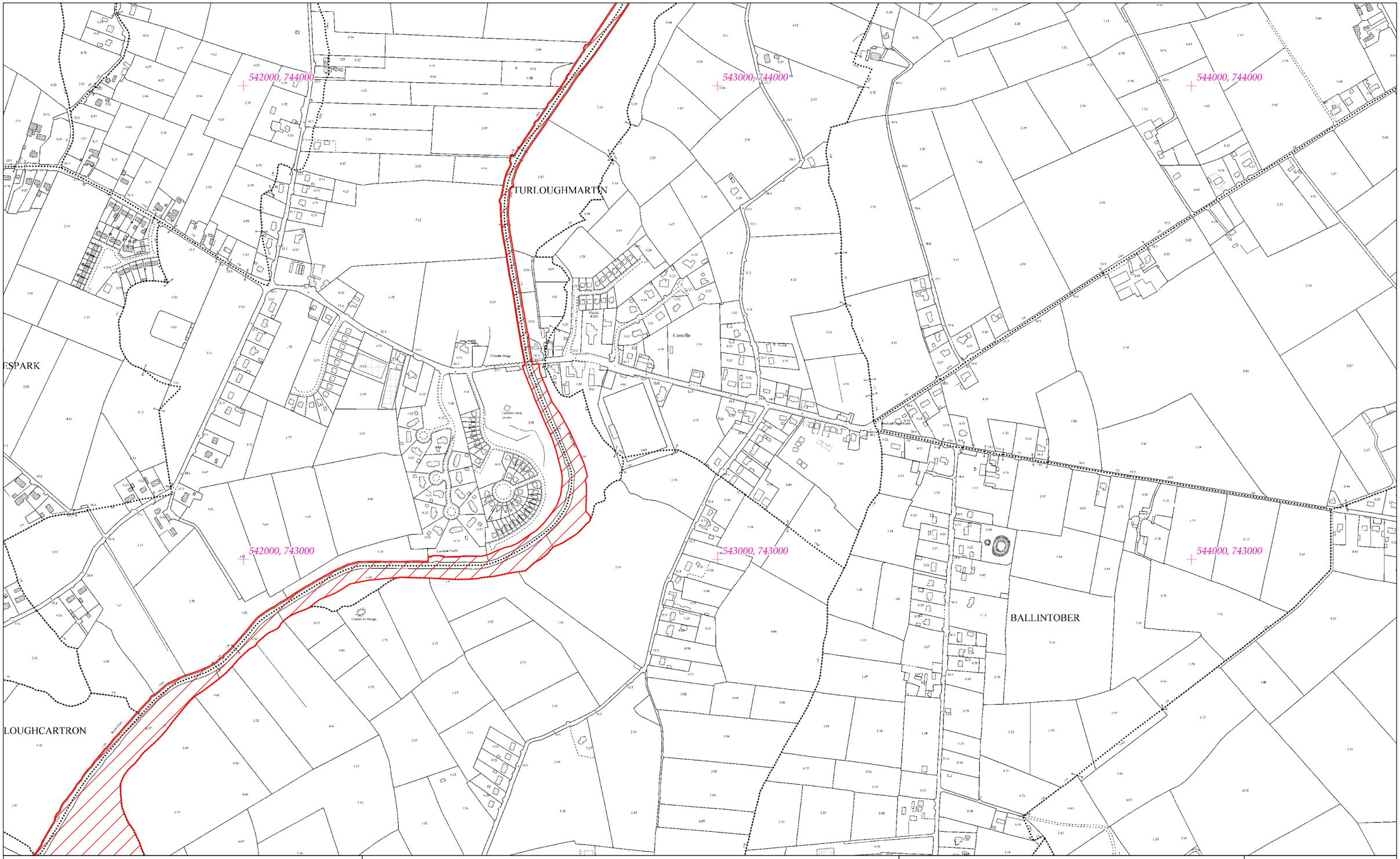

Rialachán 4(1)(b) / Regulation 4(1)(b)

Leathanach 194 de 293
Page 194 of 293

(Co. na Gaillimhe, Co. Mhaigh Eo agus Co. Ros Comáin)
(Co. Galway, Co. Mayo and Co. Roscommon)

LIMISTÉAR FAOI CHAOMHNÚ SPEISIALTA
SPECIAL AREA OF CONSERVATION

LCS Loch Coirib
Lough Corrib SAC
1:5000 O.S. TILE 3020b 194 of 293

SITE CODE
000297

Suirbhéireacht Ordanáis Éireann Ceadúnas Uimhir OSI-NMA-014 © OSi / Rialtas na hÉireann
Ordnance Survey Ireland Licence No. OSI-NMA-014 © Ordnance Survey Ireland / Government of Ireland
Córas Comhordanáidí: Trasteilgean Mercator na hÉireann / Co-ordinate System: Irish Transverse Mercator

0 0.5km
Scála / Scale 1:7,500

Leagan / Version: 3.16

Arna chló an / Printed on: 01/03/2022

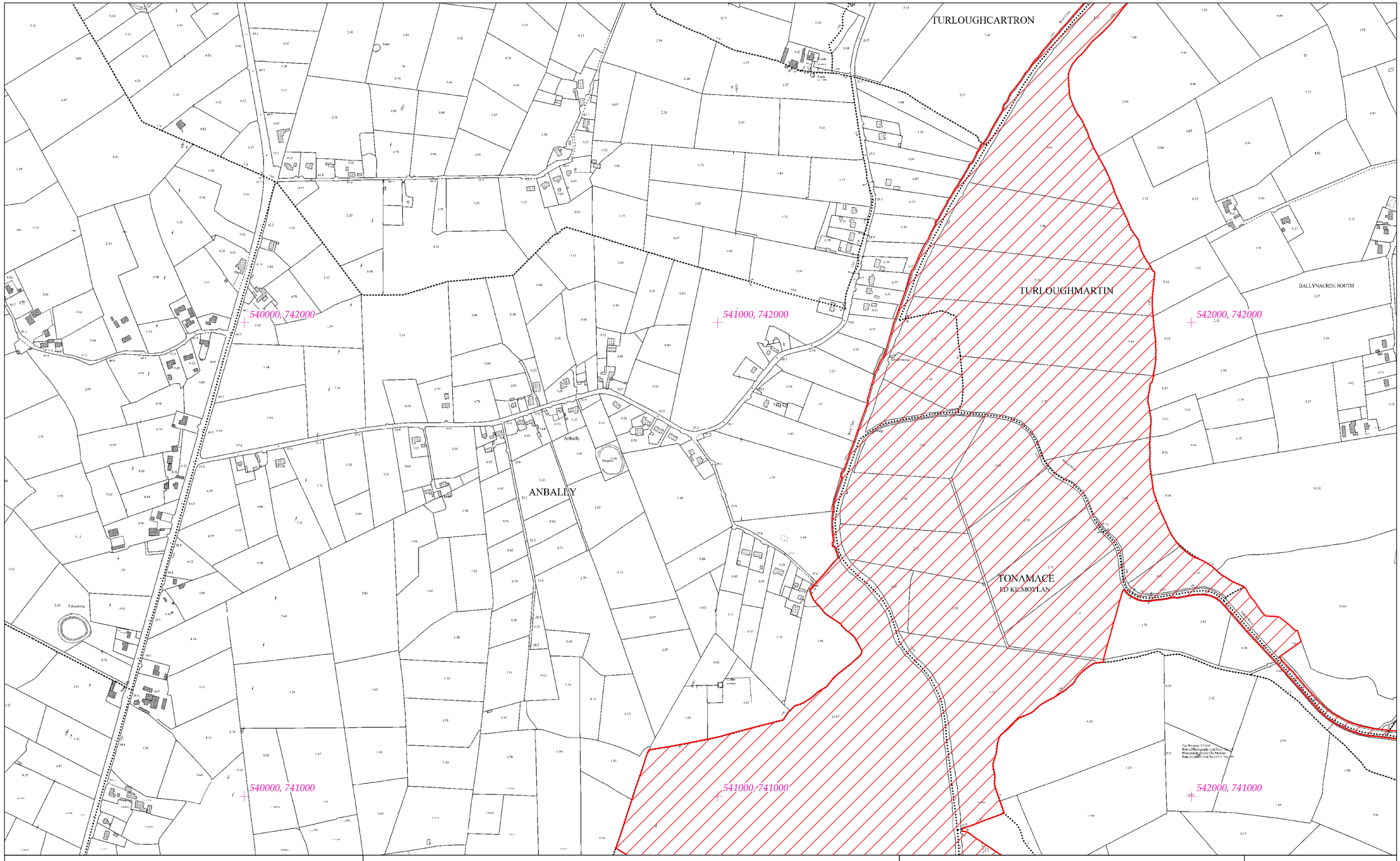

LIMISTÉAR FAOI CHAOMHNÚ SPEISIALTA
SPECIAL AREA OF CONSERVATION

LCS Loch Coirib
Lough Corrib SAC
1:5000 O.S. TILE 3020c 195 of 293

SITE CODE
000297

Rialachán 4(1)(b) / Regulation 4(1)(b)

Leathanach 195 de 293
Page 195 of 293

(Co. na Gaillimhe, Co. Mhaigh Eo agus Co. Ros Comáin)
(Co. Galway, Co. Mayo and Co. Roscommon)

Suirbhéireacht Ordanáis Éireann Ceadúnas Uimhir OSI-NMA-014 © OSi / Rialtas na hÉireann
Ordnance Survey Ireland Licence No. OSI-NMA-014 © Ordnance Survey Ireland / Government of Ireland
Córas Comhordanáidí: Trasteilgean Mercator na hÉireann / Co-ordinate System: Irish Transverse Mercator

0 0.5 km
Scála / Scale 1:7,500

Leagan / Version: 3.16

Arna chló an / Printed on: 01/03/2022

LOUGHCARTRON

TURLOUGHMARTIN

BALLYNACREG SOUTH

ARDSKEA MORE

TONAMACE
ED KILMOYLAN

COMMON
(ED KILMOYLAN)

542000, 742000

543000, 742000

544000, 742000

542000, 741000

543000, 741000

544000, 741000

Rialachán 4(1)(b) / Regulation 4(1)(b)

Leathanach 196 de 293
Page 196 of 293

(Co. na Gaillimhe, Co. Mhaigh Eo agus Co. Ros Comáin)
(Co. Galway, Co. Mayo and Co. Roscommon)

LIMISTÉAR FAOI CHAOMHNÚ SPEISIALTA
SPECIAL AREA OF CONSERVATION

LCS Loch Coirib
Lough Corrib SAC
1:5000 O.S. TILE 3020d 196 of 293

SITE CODE
000297

Suirbhéireacht Ordanáis Éireann Ceadúnas Uimhir OSI-NMA-014 © OSi / Rialtas na hÉireann
Ordnance Survey Ireland Licence No. OSI-NMA-014 © Ordnance Survey Ireland / Government of Ireland
Córas Comhordanáidí: Trasteilgean Mercator na hÉireann / Co-ordinate System: Irish Transverse Mercator

0 0.5km
Scála / Scale 1:7,500

Leagan / Version: 3.16

Arna chló an / Printed on: 01/03/2022

546000, 744000

547000, 744000

548000, 744000

BRACKLOON

BALLYNAPARK

546000, 743000

547000, 743000

548000, 743000

COOLFOWERBEG

Rialachán 4(1)(b) / Regulation 4(1)(b)

Leathanach 197 de 293
Page 197 of 293

(Co. na Gaillimhe, Co. Mhaigh Eo agus Co. Ros Comáin)
(Co. Galway, Co. Mayo and Co. Roscommon)

LIMISTÉAR FAOI CHAOMHNÚ SPEISIALTA
SPECIAL AREA OF CONSERVATION

LCS Loch Coirib
Lough Corrib SAC

1:5000 O.S. TILE 3021b 197 of 293

SITE CODE
000297

Suirbhéireacht Ordanáis Éireann Ceadúnas Uimhir OSI-NMA-014 © OSi / Rialtas na hÉireann
Ordnance Survey Ireland Licence No. OSI-NMA-014 © Ordnance Survey Ireland / Government of Ireland
Córas Comhordanáidí: Trasteilgean Mercator na hÉireann / Co-ordinate System: Irish Transverse Mercator

0 0.5km

Scála / Scale 1:7,500

Leagan / Version: 3.16

Arna chló an / Printed on: 01/03/2022

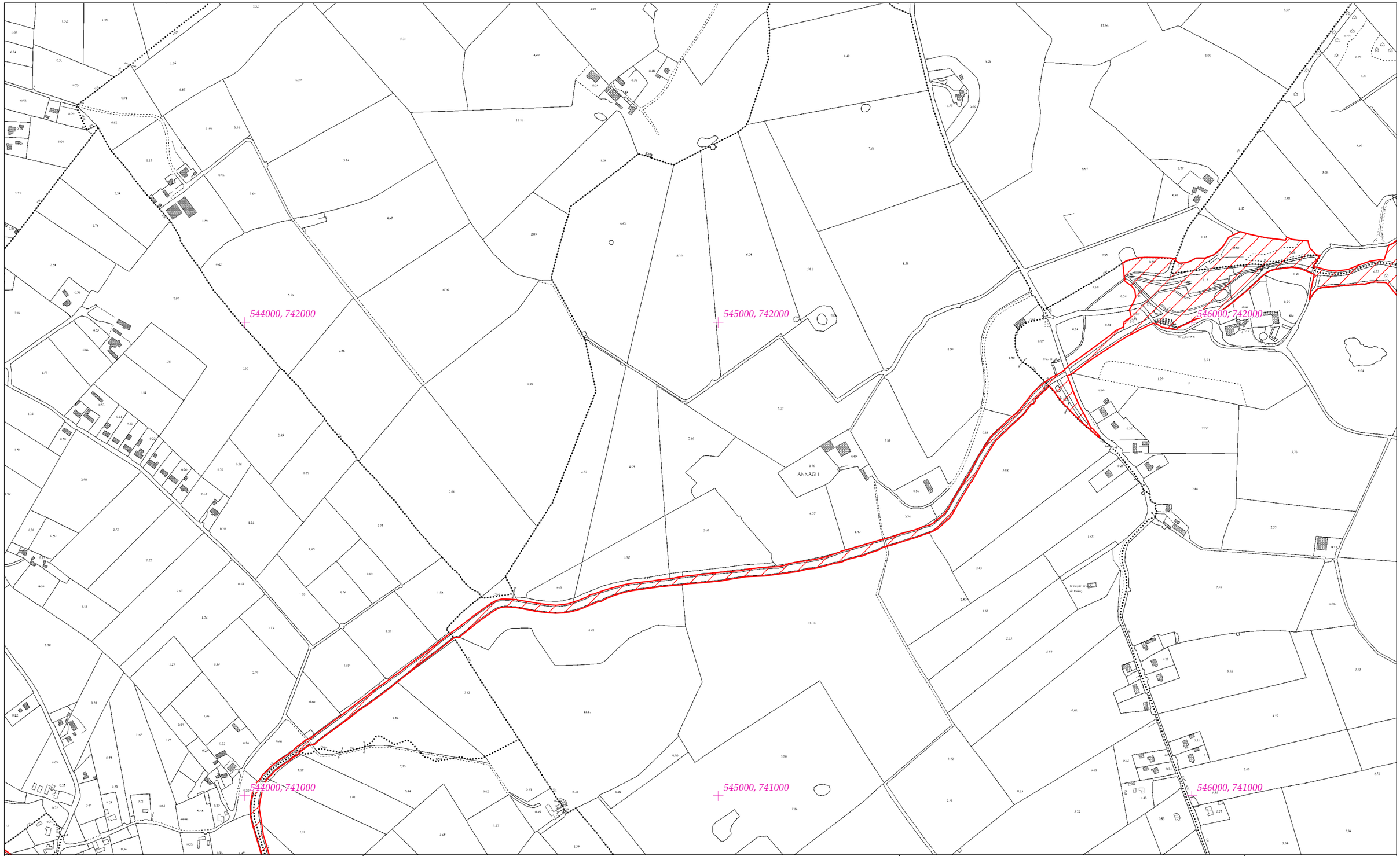

Rialachán 4(1)(b) / Regulation 4(1)(b)

Leathanach 198 de 293
Page 198 of 293

(Co. na Gaillimhe, Co. Mhaigh Eo agus Co. Ros Comáin)
(Co. Galway, Co. Mayo and Co. Roscommon)

LIMISTÉAR FAOI CHAOMHNÚ SPEISIALTA
SPECIAL AREA OF CONSERVATION

LCS Loch Coirib
Lough Corrib SAC
1:5000 O.S. TILE 3021c 198 of 293

SITE CODE
000297

Suirbhéireacht Ordanáis Éireann Ceadúnas Uimhir OSI-NMA-014 © OSi / Rialtas na hÉireann
Ordnance Survey Ireland Licence No. OSI-NMA-014 © Ordnance Survey Ireland / Government of Ireland
Córas Comhordanáidí: Trasteilgean Mercator na hÉireann / Co-ordinate System: Irish Transverse Mercator

0 0.5km
Scála / Scale 1:7,500

Leagan / Version: 3.16

Arna chló an / Printed on: 01/03/2022

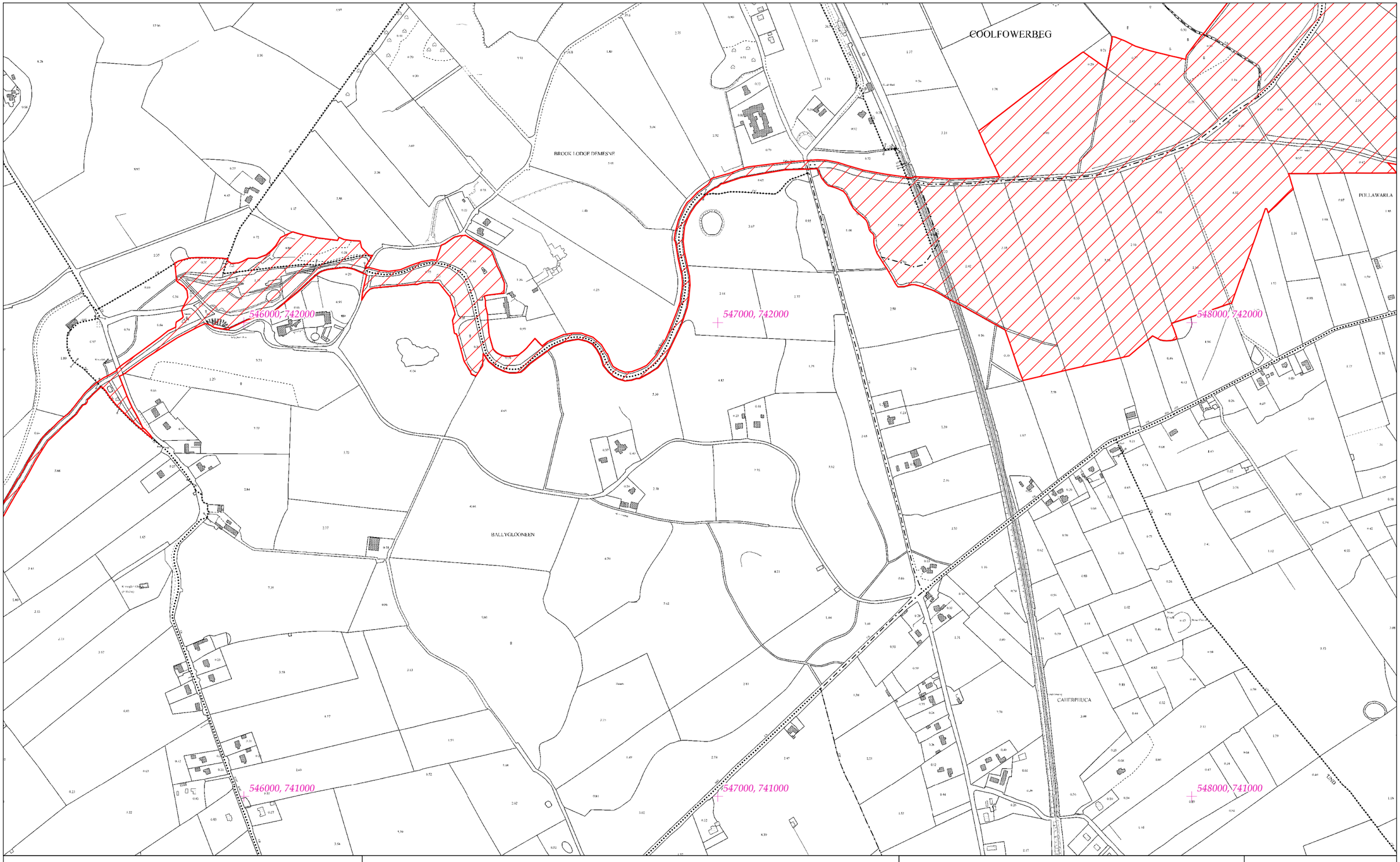

Rialachán 4(1)(b) / Regulation 4(1)(b)

Leathanach 199 de 293
Page 199 of 293

(Co. na Gaillimhe, Co. Mhaigh Eo agus Co. Ros Comáin)
(Co. Galway, Co. Mayo and Co. Roscommon)

LIMISTÉAR FAOI CHAOMHNÚ SPEISIALTA
SPECIAL AREA OF CONSERVATION

LCS Loch Coirib
Lough Corrib SAC
1:5000 O.S. TILE 3021d 199 of 293

SITE CODE
000297

Suirbhéireacht Ordanáis Éireann Ceadúnas Uimhir OSI-NMA-014 © OSi / Rialtas na hÉireann
Ordnance Survey Ireland Licence No. OSI-NMA-014 © Ordnance Survey Ireland / Government of Ireland
Córas Comhordanáidí: Trasteilgean Mercator na hÉireann / Co-ordinate System: Irish Transverse Mercator

0 0.5km

Scála / Scale 1:7,500

Leagan / Version: 3.16

Arna chló an / Printed on: 01/03/2022

548000, 744000

549000, 744000

550000, 744000

548000, 743000

549000, 743000

550000, 743000

ABBEY

COOLFOWERBEG

CULLIAGH NORTH

Rialachán 4(1)(b) / Regulation 4(1)(b)

Leathanach 200 de 293
Page 200 of 293

(Co. na Gaillimhe, Co. Mhaigh Eo agus Co. Ros Comáin)
(Co. Galway, Co. Mayo and Co. Roscommon)

LIMISTÉAR FAOI CHAOMHNÚ SPEISIALTA
SPECIAL AREA OF CONSERVATION

LCS Loch Coirib
Lough Corrib SAC
1:5000 O.S. TILE 3022a 200 of 293

SITE CODE
000297

Suirbhéireacht Ordanáis Éireann Ceadúnas Uimhir OSI-NMA-014 © OSi / Rialtas na hÉireann
Ordnance Survey Ireland Licence No. OSI-NMA-014 © Ordnance Survey Ireland / Government of Ireland
Córas Comhordanáidí: Trasteilgean Mercator na hÉireann / Co-ordinate System: Irish Transverse Mercator

0 0.5km

Scála / Scale 1:7,500

Leagan / Version: 3.16

Arna chló an / Printed on: 01/03/2022

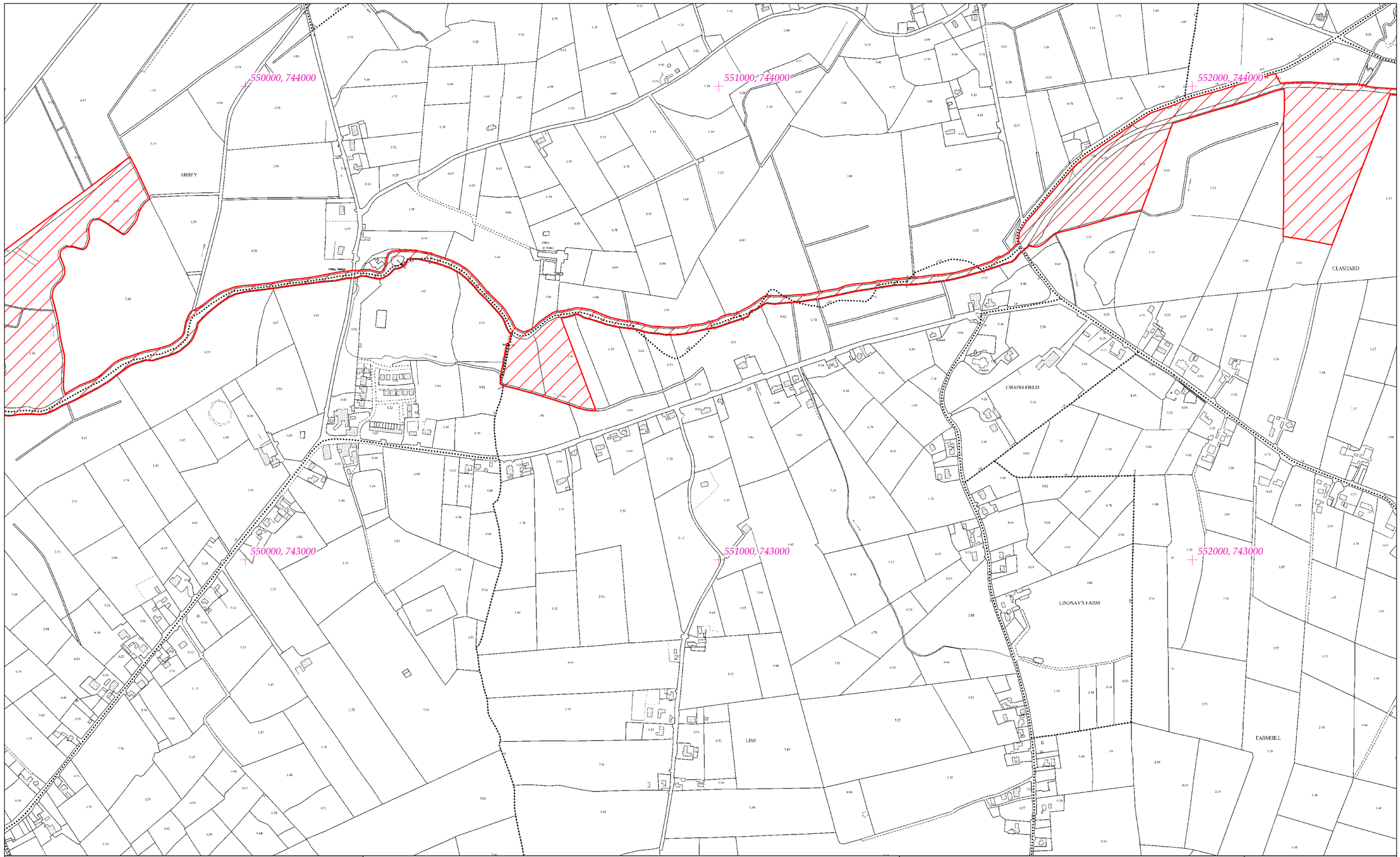

Rialachán 4(1)(b) / Regulation 4(1)(b)

Leathanach 201 de 293
Page 201 of 293

(Co. na Gaillimhe, Co. Mhaigh Eo agus Co. Ros Comáin)
(Co. Galway, Co. Mayo and Co. Roscommon)

LIMISTÉAR FAOI CHAOMHNÚ SPEISIALTA
SPECIAL AREA OF CONSERVATION

LCS Loch Coirib
Lough Corrib SAC
1:5000 O.S. TILE 3022b 201 of 293

SITE CODE
000297

Suirbhéireacht Ordanáis Éireann Ceadúnas Uimhir OSI-NMA-014 © OSi / Rialtas na hÉireann
Ordnance Survey Ireland Licence No. OSI-NMA-014 © Ordnance Survey Ireland / Government of Ireland
Córas Comhordanáidí: Trasteilgean Mercator na hÉireann / Co-ordinate System: Irish Transverse Mercator

0 0.5km
Scála / Scale 1:7,500

Leagan / Version: 3.16

Arna chló an / Printed on: 01/03/2022

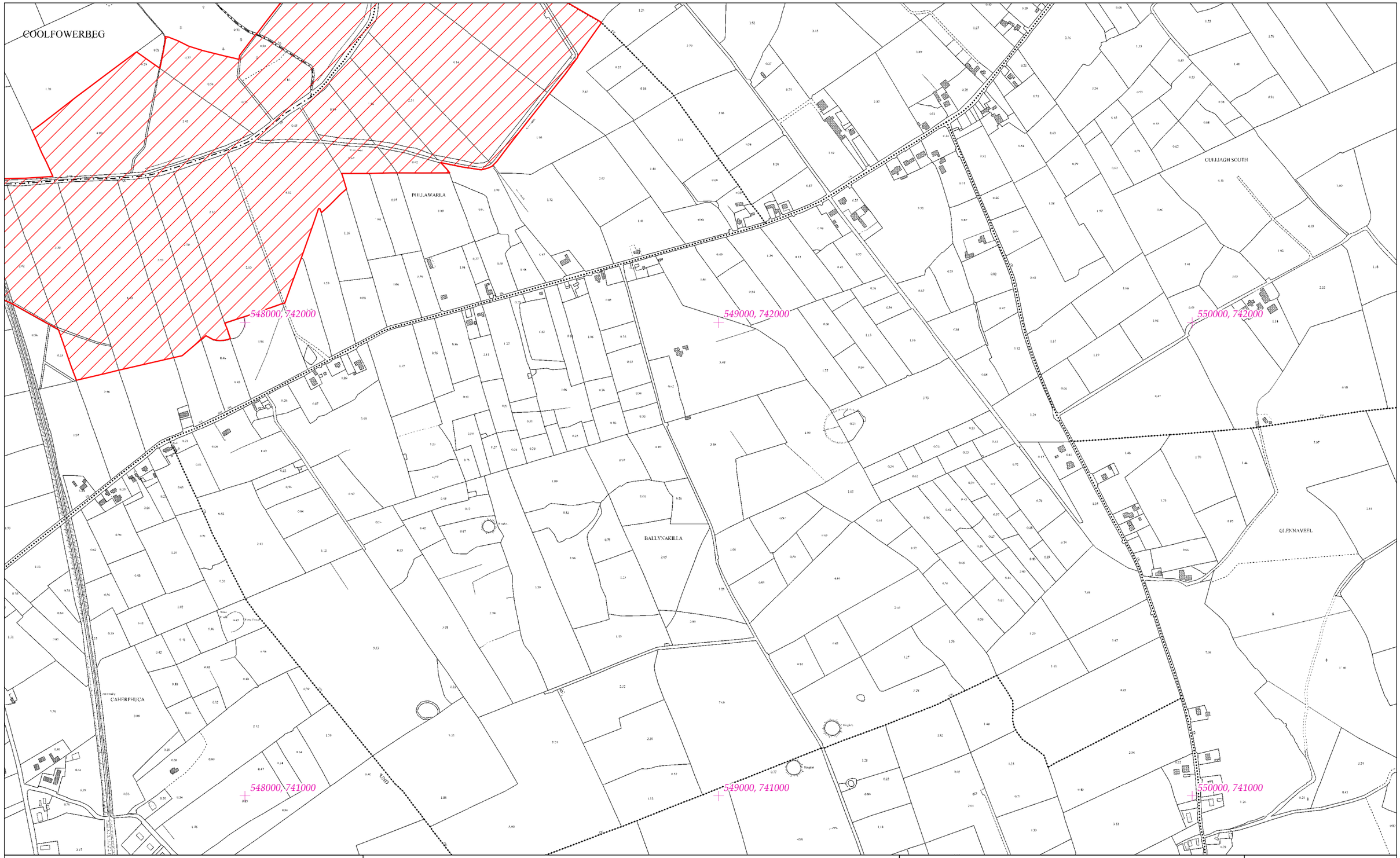

Rialachán 4(1)(b) / Regulation 4(1)(b)

Leathanach 202 de 293
Page 202 of 293

(Co. na Gaillimhe, Co. Mhaigh Eo agus Co. Ros Comáin)
(Co. Galway, Co. Mayo and Co. Roscommon)

LIMISTÉAR FAOI CHAOMHNÚ SPEISIALTA
SPECIAL AREA OF CONSERVATION

LCS Loch Coirib
Lough Corrib SAC
1:5000 O.S. TILE 3022c 202 of 293

SITE CODE
000297

Suirbhéireacht Ordanáis Éireann Ceadúnas Uimhir OSI-NMA-014 © OSi / Rialtas na hÉireann
Ordnance Survey Ireland Licence No. OSI-NMA-014 © Ordnance Survey Ireland / Government of Ireland
Córas Comhordanáidí: Trasteilgean Mercator na hÉireann / Co-ordinate System: Irish Transverse Mercator

0 0.5km
Scála / Scale 1:7,500

Leagan / Version: 3.16

Arna chló an / Printed on: 01/03/2022

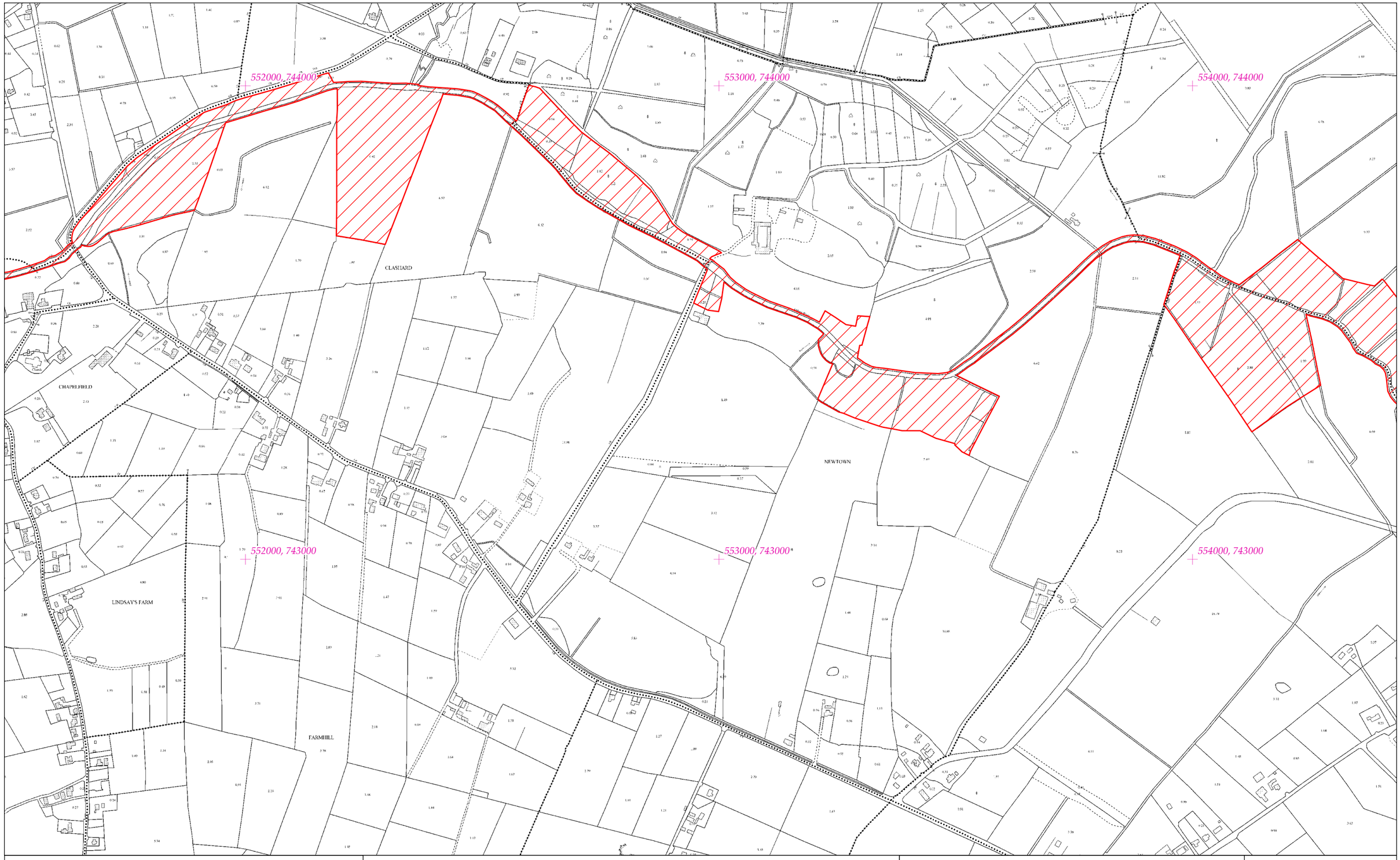

LIMISTÉAR FAOI CHAOMHNÚ SPEISIALTA
SPECIAL AREA OF CONSERVATION

Rialachán 4(1)(b) / Regulation 4(1)(b)

Leathanach 203 de 293
Page 203 of 293

(Co. na Gaillimhe, Co. Mhaigh Eo agus Co. Ros Comáin)
(Co. Galway, Co. Mayo and Co. Roscommon)

LCS Loch Coirib
Lough Corrib SAC

1:5000 O.S. TILE 3023a 203 of 293

SITE CODE
000297

Suirbhéireacht Ordanáis Éireann Ceadúnas Uimhir OSI-NMA-014 © OSi / Rialtas na hÉireann
Ordnance Survey Ireland Licence No. OSI-NMA-014 © Ordnance Survey Ireland / Government of Ireland
Córas Comhordanáidí: Trasteilgean Mercator na hÉireann / Co-ordinate System: Irish Transverse Mercator

0 0.5km

Scála / Scale 1:7,500

Leagan / Version: 3.16

Arna chló an / Printed on: 01/03/2022

554000, 744000

555000, 744000

556000, 744000

CLOONKLEIN
(FD ABBEY EAST)

554000, 743000

555000, 743000

556000, 743000

Rialachán 4(1)(b) / Regulation 4(1)(b)

Leathanach 204 de 293
Page 204 of 293

(Co. na Gaillimhe, Co. Mhaigh Eo agus Co. Ros Comáin)
(Co. Galway, Co. Mayo and Co. Roscommon)

LIMISTÉAR FAOI CHAOMHNÚ SPEISIALTA
SPECIAL AREA OF CONSERVATION

Suirbhéireacht Ordanáis Éireann Ceadúnas Uimhir OSI-NMA-014 © OSi / Rialtas na hÉireann
Ordnance Survey Ireland Licence No. OSI-NMA-014 © Ordnance Survey Ireland / Government of Ireland
Córas Comhordanáidí: Trasteilgean Mercator na hÉireann / Co-ordinate System: Irish Transverse Mercator

LCS Loch Coirib
Lough Corrib SAC
1:5000 O.S. TILE 3023b 204 of 293

0 0.5km
Scála / Scale 1:7,500

SITE CODE
000297

Leagan / Version: 3.16

Arna chló an / Printed on: 01/03/2022

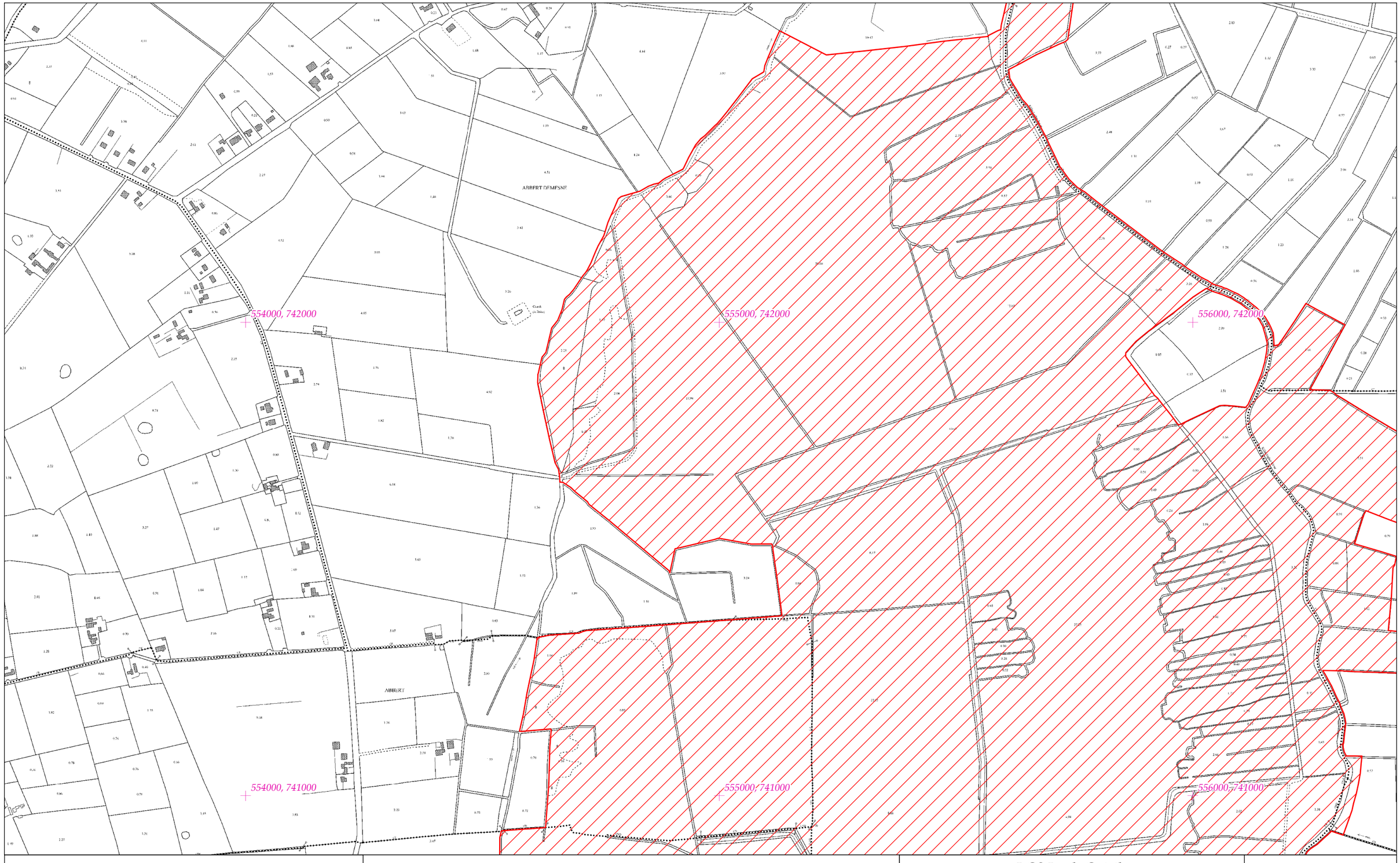

Rialachán 4(1)(b) / Regulation 4(1)(b)

Leathanach 205 de 293
Page 205 of 293

(Co. na Gaillimhe, Co. Mhaigh Eo agus Co. Ros Comáin)
(Co. Galway, Co. Mayo and Co. Roscommon)

LIMISTÉAR FAOI CHAOMHNÚ SPEISIALTA
SPECIAL AREA OF CONSERVATION

Suirbhéireacht Ordanáis Éireann Ceadúnas Uimhir OSI-NMA-014 © OSi / Rialtas na hÉireann
Ordnance Survey Ireland Licence No. OSI-NMA-014 © Ordnance Survey Ireland / Government of Ireland
Córas Comhordanáidí: Trasteilgean Mercator na hÉireann / Co-ordinate System: Irish Transverse Mercator

LCS Loch Coirib
Lough Corrib SAC
1:5000 O.S. TILE 3023d 205 of 293

0 0.5km
Scála / Scale 1:7,500

SITE CODE
000297

Leagan / Version: 3.16

Arna chló an / Printed on: 01/03/2022

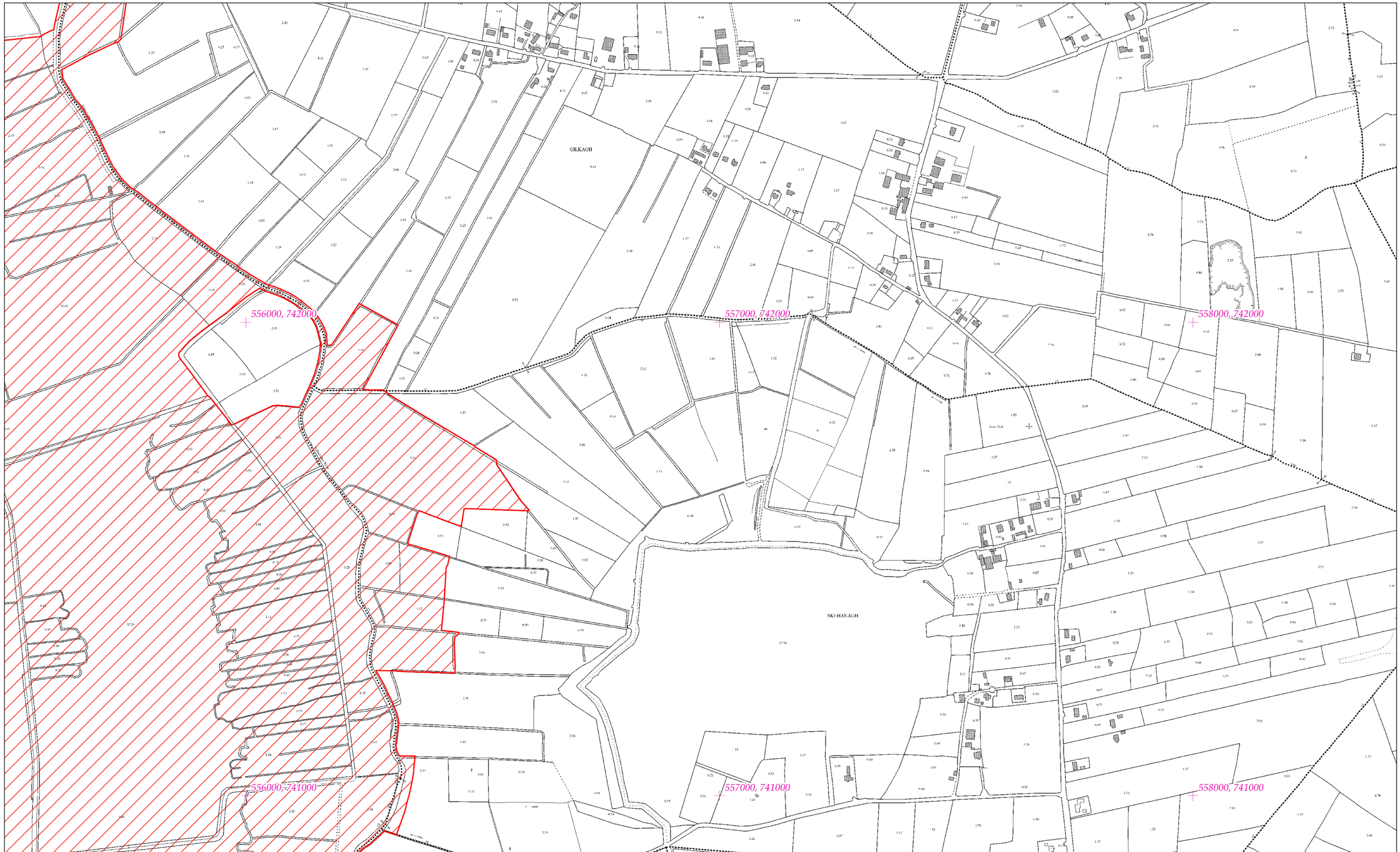

Rialachán 4(1)(b) / Regulation 4(1)(b)

Leathanach 206 de 293
Page 206 of 293

(Co. na Gaillimhe, Co. Mhaigh Eo agus Co. Ros Comáin)
(Co. Galway, Co. Mayo and Co. Roscommon)

LIMISTÉAR FAOI CHAOMHNÚ SPEISIALTA
SPECIAL AREA OF CONSERVATION

LCS Loch Coirib
Lough Corrib SAC
1:5000 O.S. TILE 3024c 206 of 293

SITE CODE
000297

Suirbhéireacht Ordanáis Éireann Ceadúnas Uimhir OSI-NMA-014 © OSi / Rialtas na hÉireann
Ordnance Survey Ireland Licence No. OSI-NMA-014 © Ordnance Survey Ireland / Government of Ireland
Córas Comhordanáidí: Trasteilgean Mercator na hÉireann / Co-ordinate System: Irish Transverse Mercator

0 0.5km
Scála / Scale 1:7,500

Leagan / Version: 3.16

Arna chló an / Printed on: 01/03/2022

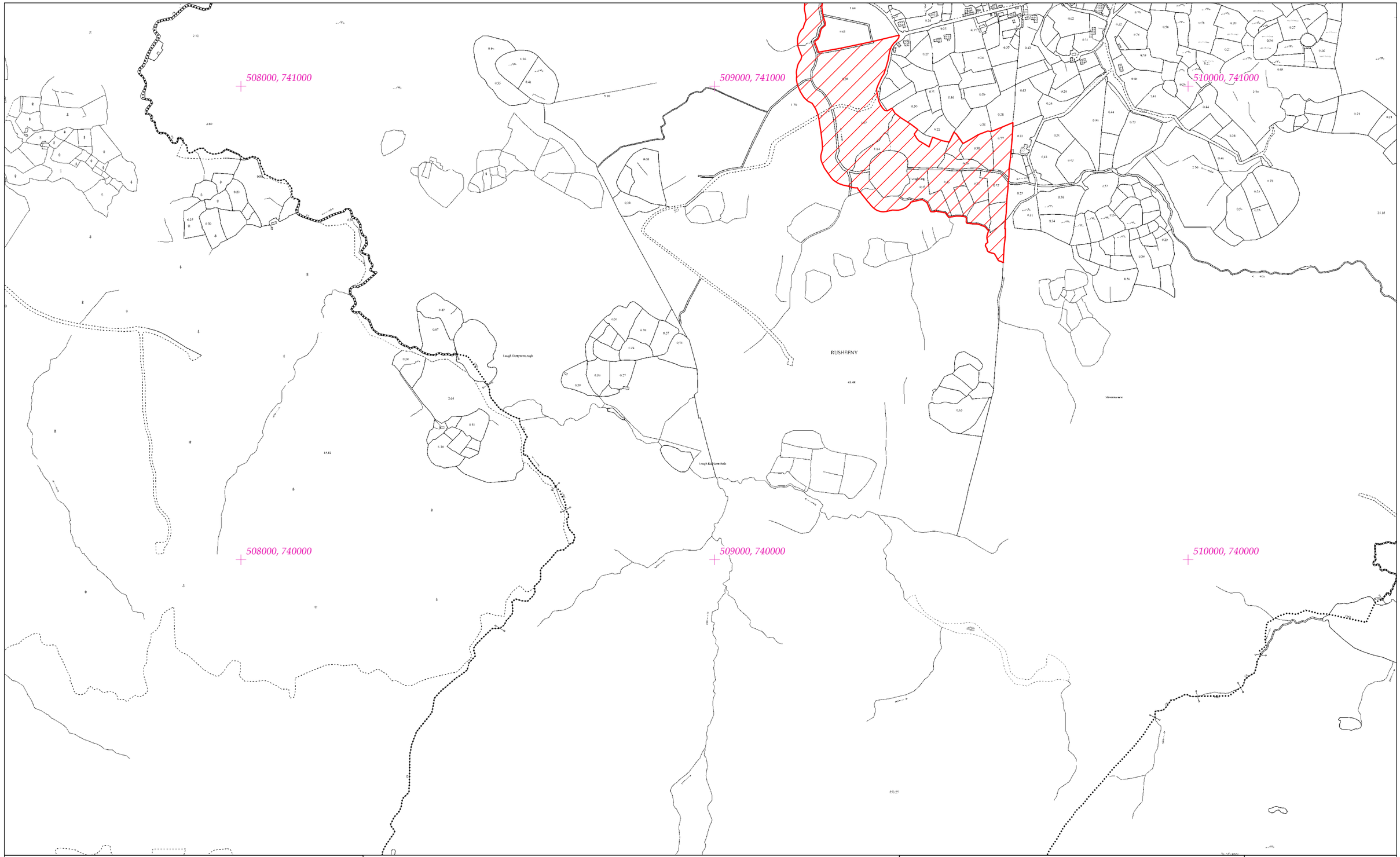

Rialachán 4(1)(b) / Regulation 4(1)(b)

Leathanach 207 de 293
Page 207 of 293

(Co. na Gaillimhe, Co. Mhaigh Eo agus Co. Ros Comáin)
(Co. Galway, Co. Mayo and Co. Roscommon)

LIMISTÉAR FAOI CHAOMHNÚ SPEISIALTA
SPECIAL AREA OF CONSERVATION

LCS Loch Coirib
Lough Corrib SAC
1:5000 O.S. TILE 3080a 207 of 293

SITE CODE
000297

Suirbhéireacht Ordanáis Éireann Ceadúnas Uimhir OSI-NMA-014 © OSi / Rialtas na hÉireann
Ordnance Survey Ireland Licence No. OSI-NMA-014 © Ordnance Survey Ireland / Government of Ireland
Córas Comhordanáidí: Trasteilgean Mercator na hÉireann / Co-ordinate System: Irish Transverse Mercator

0 0.5km
Scála / Scale 1:7,500

Leagan / Version: 3.16

Arna chló an / Printed on: 01/03/2022

514000, 741000
515000, 741000
516000, 741000
514000, 740000
515000, 740000
516000, 740000
Killaroose Lighter
BEALNALAPPA
LAGHTGANNON
DRIMNAHOON
KILLOLA
POR
FAHY
RAHA
BEG

Rialachán 4(1)(b) / Regulation 4(1)(b)

Leathanach 208 de 293
Page 208 of 293

(Co. na Gaillimhe, Co. Mhaigh Eo agus Co. Ros Comáin)
(Co. Galway, Co. Mayo and Co. Roscommon)

LIMISTÉAR FAOI CHAOMHNÚ SPEISIALTA
SPECIAL AREA OF CONSERVATION

LCS Loch Coirib
Lough Corrib SAC
1:5000 O.S. TILE 3081b 208 of 293

SITE CODE
000297

Suirbhéireacht Ordanáis Éireann Ceadúnas Uimhir OSI-NMA-014 © OSi / Rialtas na hÉireann
Ordnance Survey Ireland Licence No. OSI-NMA-014 © Ordnance Survey Ireland / Government of Ireland
Córas Comhordanáidí: Trasteilgean Mercator na hÉireann / Co-ordinate System: Irish Transverse Mercator

0 0.5km
Scála / Scale 1:7,500

Leagan / Version: 3.16

Arna chló an / Printed on: 01/03/2022

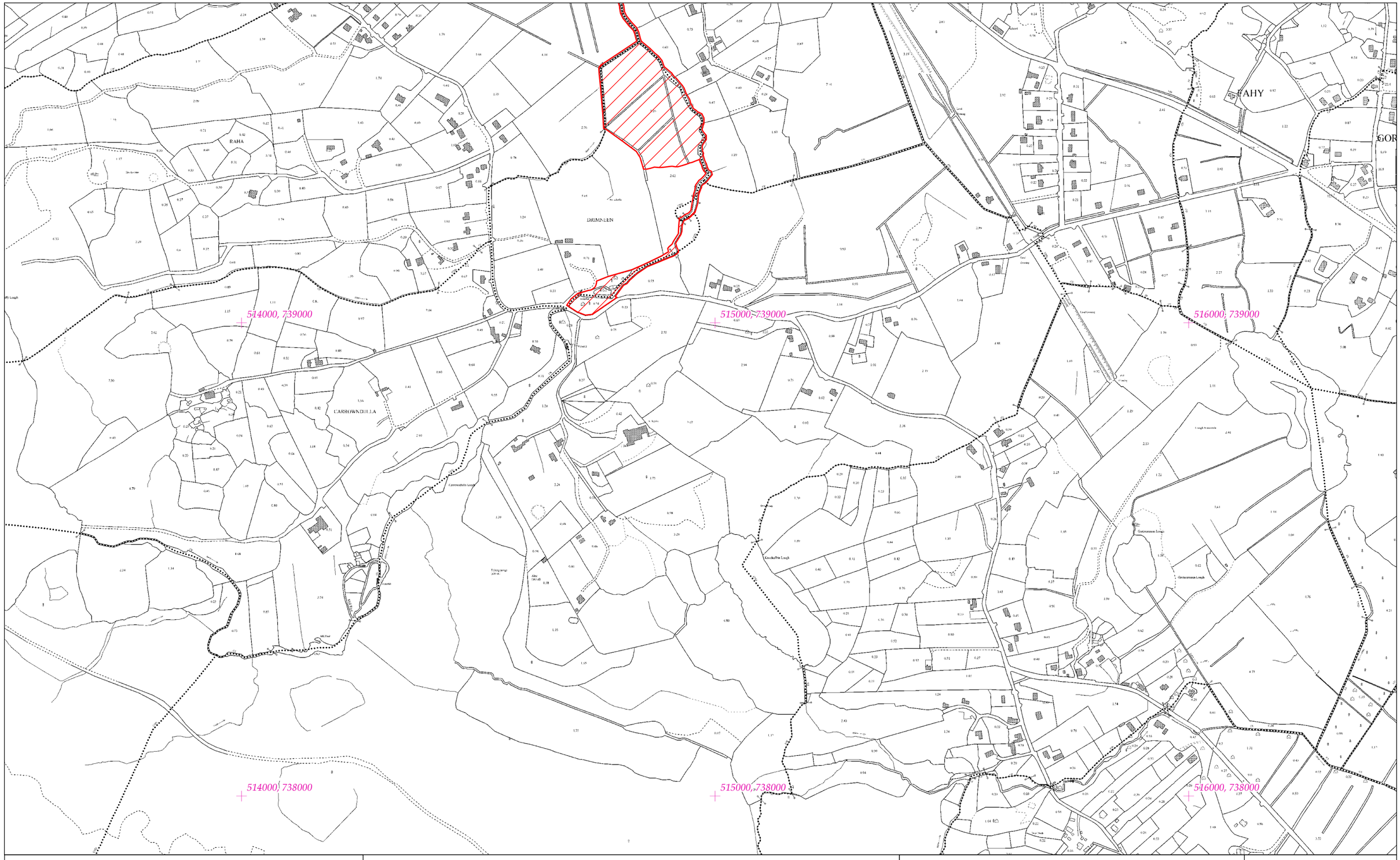

Rialachán 4(1)(b) / Regulation 4(1)(b)

Leathanach 209 de 293
Page 209 of 293

(Co. na Gaillimhe, Co. Mhaigh Eo agus Co. Ros Comáin)
(Co. Galway, Co. Mayo and Co. Roscommon)

LIMISTÉAR FAOI CHAOMHNÚ SPEISIALTA
SPECIAL AREA OF CONSERVATION

LCS Loch Coirib
Lough Corrib SAC
1:5000 O.S. TILE 3081d 209 of 293

SITE CODE
000297

Suirbhéireacht Ordanáis Éireann Ceadúnas Uimhir OSI-NMA-014 © OSi / Rialtas na hÉireann
Ordnance Survey Ireland Licence No. OSI-NMA-014 © Ordnance Survey Ireland / Government of Ireland
Córas Comhordanáidí: Trasteilgean Mercator na hÉireann / Co-ordinate System: Irish Transverse Mercator

0 0.5km
Scála / Scale 1:7,500

Leagan / Version: 3.16

Arna chló an / Printed on: 01/03/2022

518000,,741000

519000,,741000

520000,741000

518000, 740000

519000, 740000

520000, 740000

SRUE

CORRANFILLISTRUM

OAKFIELD OR GORTNANDARRAGH

GORTNALOON

ROSSCAHILL WEST

KYLEMORE

Rialachán 4(1)(b) / Regulation 4(1)(b)

Leathanach 210 de 293
Page 210 of 293

(Co. na Gaillimhe, Co. Mhaigh Eo agus Co. Ros Comáin)
(Co. Galway, Co. Mayo and Co. Roscommon)

LIMISTÉAR FAOI CHAOMHNÚ SPEISIALTA
SPECIAL AREA OF CONSERVATION

Suirbhéireacht Ordanáis Éireann Ceadúnas Uimhir OSI-NMA-014 © OSi / Rialtas na hÉireann
Ordnance Survey Ireland Licence No. OSI-NMA-014 © Ordnance Survey Ireland / Government of Ireland
Córas Comhordanáidí: Trasteilgean Mercator na hÉireann / Co-ordinate System: Irish Transverse Mercator

LCS Loch Coirib
Lough Corrib SAC
1:5000 O.S. TILE 3082b 210 of 293

0 0.5km

Scála / Scale 1:7,500

SITE CODE
000297

Leagan / Version: 3.16

Arna chló an / Printed on: 01/03/2022

522000,741000

523000, 741000

524000,741000

522000,740000

523000, 740000

524000, 740000

CLOONMORE

BURNTHOUSE OR BLEANORAN

PARK

CALLOWNAMUCK

WORMHOLE

Rialachán 4(1)(b) / Regulation 4(1)(b)

Leathanach 211 de 293
Page 211 of 293

(Co. na Gaillimhe, Co. Mhaigh Eo agus Co. Ros Comáin)
(Co. Galway, Co. Mayo and Co. Roscommon)

LIMISTÉAR FAOI CHAOMHNÚ SPEISIALTA
SPECIAL AREA OF CONSERVATION

Suirbhéireacht Ordanáis Éireann Ceadúnas Uimhir OSI-NMA-014 © OSi / Rialtas na hÉireann
Ordnance Survey Ireland Licence No. OSI-NMA-014 © Ordnance Survey Ireland / Government of Ireland
Córas Comhordanáidí: Trasteilgean Mercator na hÉireann / Co-ordinate System: Irish Transverse Mercator

LCS Loch Coirib
Lough Corrib SAC
1:5000 O.S. TILE 3083b 211 of 293

0 0.5km

Scála / Scale 1:7,500

SITE CODE
000297

Leagan / Version: 3.16

Arna chló an / Printed on: 01/03/2022

CALLOWNAMUCK

WORMHOLE

LARRAGAN

522000, 739000

523000, 739000

524000, 739000

522000, 738000

523000, 738000

524000, 738000

Rialachán 4(1)(b) / Regulation 4(1)(b)

Leathanach 212 de 293
Page 212 of 293

(Co. na Gaillimhe, Co. Mhaigh Eo agus Co. Ros Comáin)
(Co. Galway, Co. Mayo and Co. Roscommon)

LIMISTÉAR FAOI CHAOMHNÚ SPEISIALTA
SPECIAL AREA OF CONSERVATION

LCS Loch Coirib
Lough Corrib SAC
1:5000 O.S. TILE 3083d 212 of 293

SITE CODE
000297

Suirbhéireacht Ordanáis Éireann Ceadúnas Uimhir OSI-NMA-014 © OSi / Rialtas na hÉireann
Ordnance Survey Ireland Licence No. OSI-NMA-014 © Ordnance Survey Ireland / Government of Ireland
Córas Comhordanáidí: Trasteilgean Mercator na hÉireann / Co-ordinate System: Irish Transverse Mercator

0 0.5km

Scála / Scale 1:7,500

Leagan / Version: 3.16

Arna chló an / Printed on: 01/03/2022

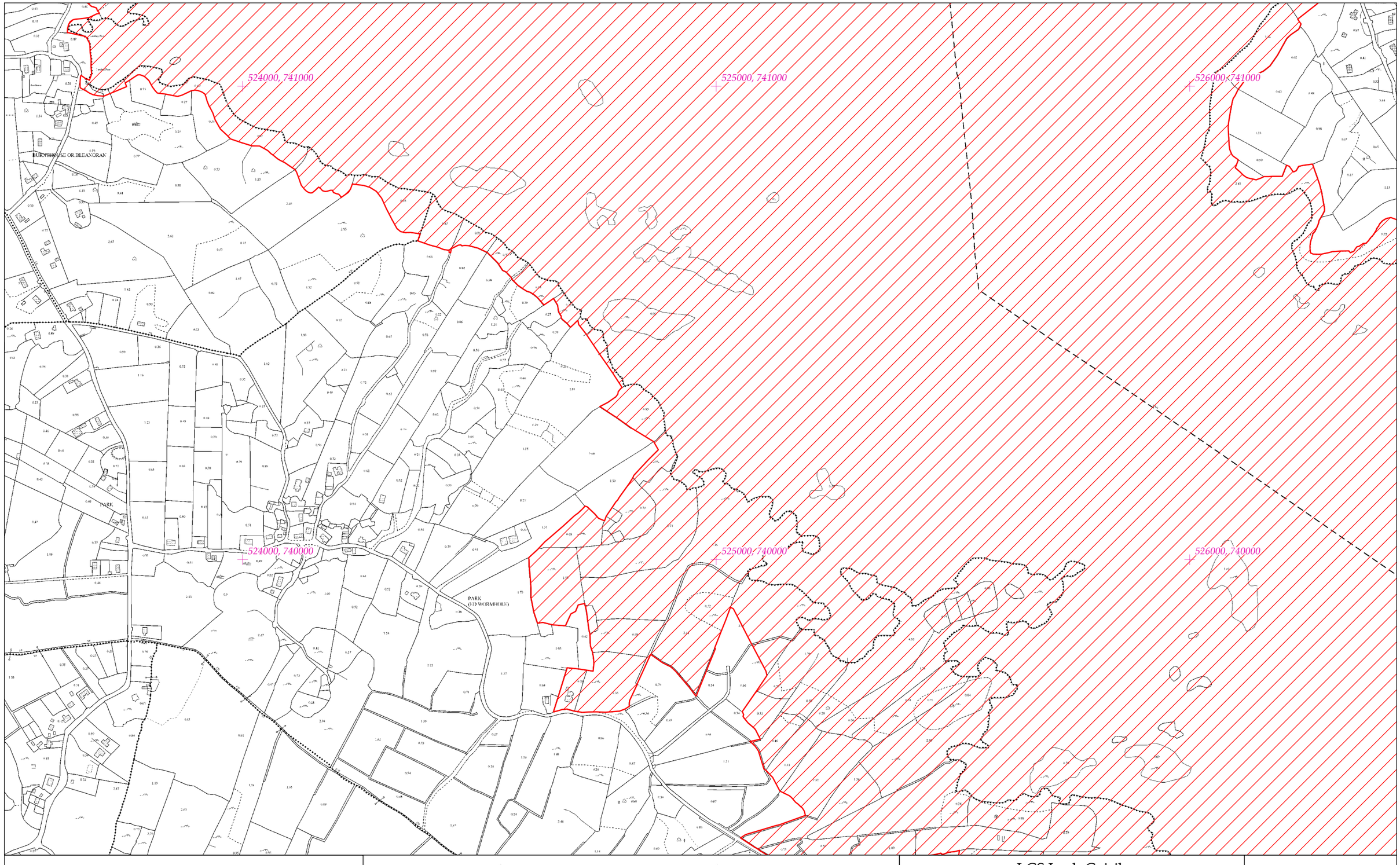

Rialachán 4(1)(b) / Regulation 4(1)(b)

Leathanach 213 de 293
Page 213 of 293

(Co. na Gaillimhe, Co. Mhaigh Eo agus Co. Ros Comáin)
(Co. Galway, Co. Mayo and Co. Roscommon)

LIMISTÉAR FAOI CHAOMHNÚ SPEISIALTA
SPECIAL AREA OF CONSERVATION

LCS Loch Coirib
Lough Corrib SAC
1:5000 O.S. TILE 3084a 213 of 293

SITE CODE
000297

Suirbhéireacht Ordanáis Éireann Ceadúnas Uimhir OSI-NMA-014 © OSi / Rialtas na hÉireann
Ordnance Survey Ireland Licence No. OSI-NMA-014 © Ordnance Survey Ireland / Government of Ireland
Córas Comhordanáidí: Trasteilgean Mercator na hÉireann / Co-ordinate System: Irish Transverse Mercator

0 0.5km
Scála / Scale 1:7,500

Leagan / Version: 3.16

Arna chló an / Printed on: 01/03/2022

526000, 741000

527000, 741000

528000, 741000

526000, 740000

527000, 740000

528000, 740000

Rialachán 4(1)(b) / Regulation 4(1)(b)

Leathanach 214 de 293
Page 214 of 293

(Co. na Gaillimhe, Co. Mhaigh Eo agus Co. Ros Comáin)
(Co. Galway, Co. Mayo and Co. Roscommon)

LIMISTÉAR FAOI CHAOMHNÚ SPEISIALTA
SPECIAL AREA OF CONSERVATION

Suirbhéireacht Ordanáis Éireann Ceadúnas Uimhir OSI-NMA-014 © OSi / Rialtas na hÉireann
Ordnance Survey Ireland Licence No. OSI-NMA-014 © Ordnance Survey Ireland / Government of Ireland
Córas Comhordanáidí: Trasteilgean Mercator na hÉireann / Co-ordinate System: Irish Transverse Mercator

LCS Loch Coirib
Lough Corrib SAC
1:5000 O.S. TILE 3084b 214 of 293

0 0.5km
Scála / Scale 1:7,500

SITE CODE
000297

Leagan / Version: 3.16

Arna chló an / Printed on: 01/03/2022

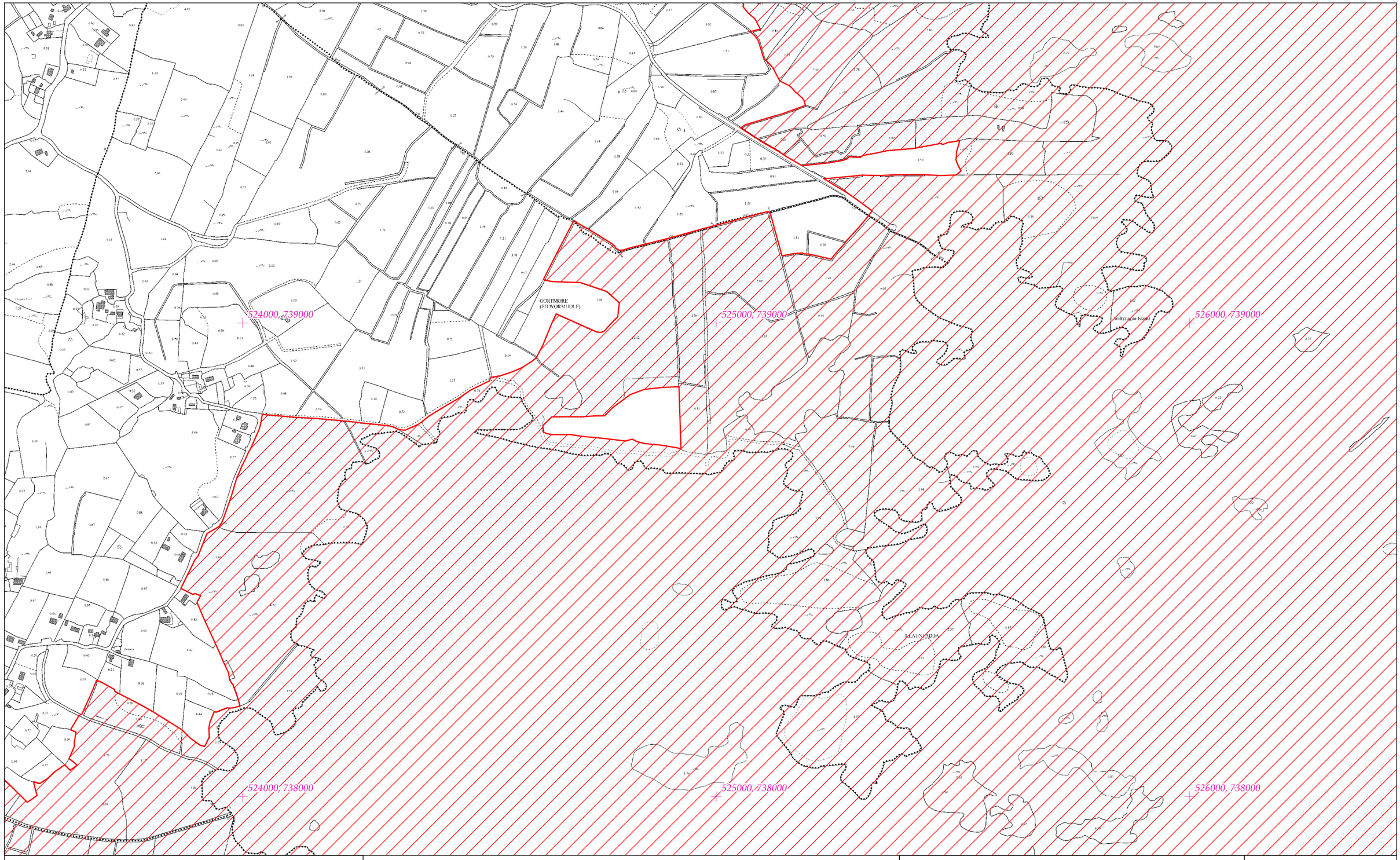

Rialachán 4(1)(b) / Regulation 4(1)(b)

Leathanach 215 de 293
Page 215 of 293

(Co. na Gaillimhe, Co. Mhaigh Eo agus Co. Ros Comáin)
(Co. Galway, Co. Mayo and Co. Roscommon)

LIMISTÉAR FAOI CHAOMHNÚ SPEISIALTA
SPECIAL AREA OF CONSERVATION

LCS Loch Coirib
Lough Corrib SAC
1:5000 O.S. TILE 3084c 215 of 293

SITE CODE
000297

Suirbhéireacht Ordanáis Éireann Ceadúnas Uimhir OSI-NMA-014 © OSi / Rialtas na hÉireann
Ordnance Survey Ireland Licence No. OSI-NMA-014 © Ordnance Survey Ireland / Government of Ireland
Córas Comhordanáidí: Trasteilgean Mercator na hÉireann / Co-ordinate System: Irish Transverse Mercator

0 0.5km
Scála / Scale 1:7,500

Leagan / Version: 3.16

Arna chló an / Printed on: 01/03/2022

526000, 739000

527000, 739000

528000, 739000

526000, 738000

527000, 738000

528000, 738000

Rialachán 4(1)(b) / Regulation 4(1)(b)

Leathanach 216 de 293
Page 216 of 293

(Co. na Gaillimhe, Co. Mhaigh Eo agus Co. Ros Comáin)
(Co. Galway, Co. Mayo and Co. Roscommon)

LIMISTÉAR FAOI CHAOMHNÚ SPEISIALTA
SPECIAL AREA OF CONSERVATION

LCS Loch Coirib
Lough Corrib SAC
1:5000 O.S. TILE 3084d 216 of 293

SITE CODE
000297

Suirbhéireacht Ordanáis Éireann Ceadúnas Uimhir OSI-NMA-014 © OSi / Rialtas na hÉireann
Ordnance Survey Ireland Licence No. OSI-NMA-014 © Ordnance Survey Ireland / Government of Ireland
Córas Comhordanáidí: Trasteilgean Mercator na hÉireann / Co-ordinate System: Irish Transverse Mercator

0 0.5km

Scála / Scale 1:7,500

Leagan / Version: 3.16

Arna chló an / Printed on: 01/03/2022

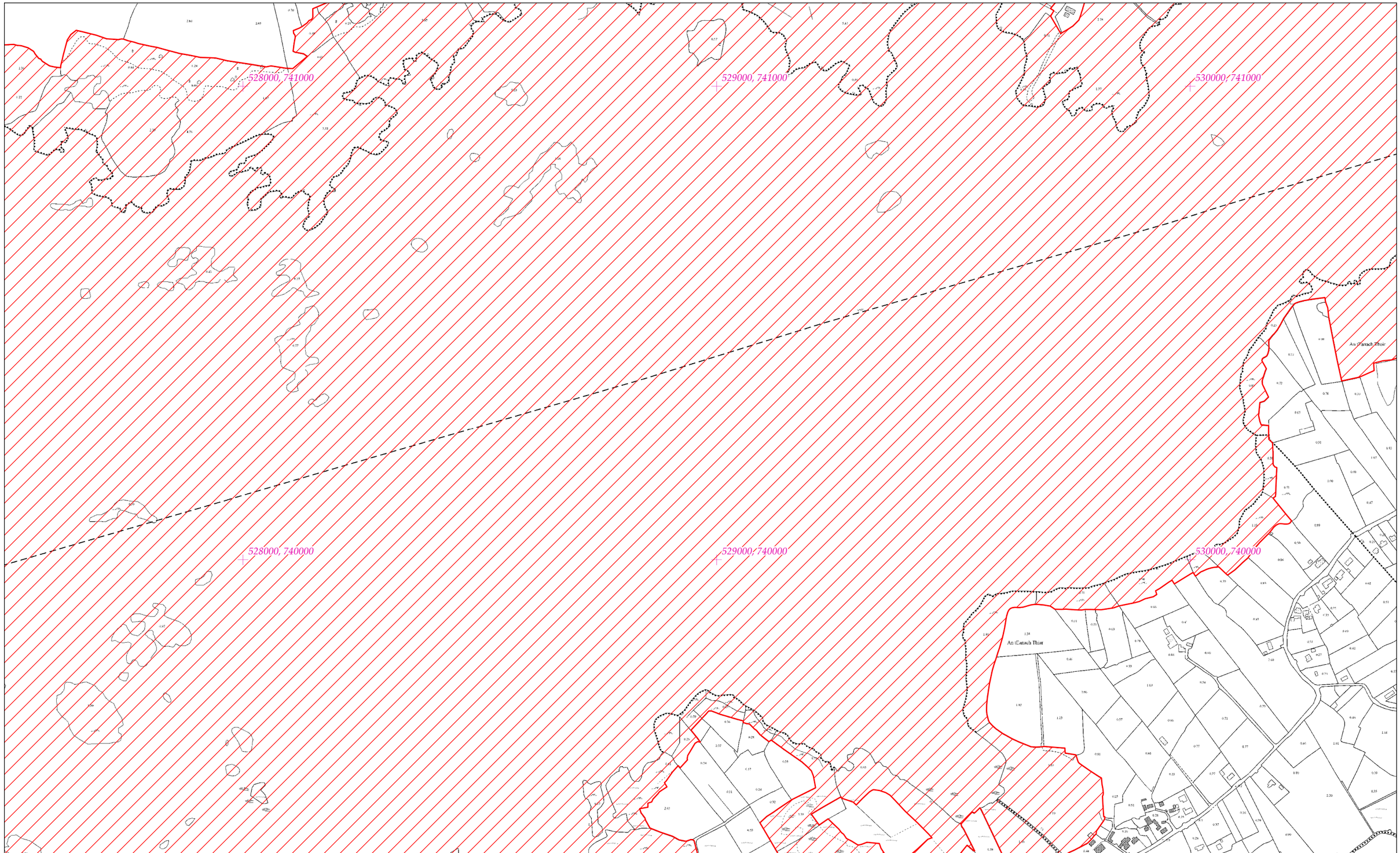

Rialachán 4(1)(b) / Regulation 4(1)(b)

Leathanach 217 de 293
Page 217 of 293

(Co. na Gaillimhe, Co. Mhaigh Eo agus Co. Ros Comáin)
(Co. Galway, Co. Mayo and Co. Roscommon)

LIMISTÉAR FAOI CHAOMHNÚ SPEISIALTA
SPECIAL AREA OF CONSERVATION

LCS Loch Coirib
Lough Corrib SAC
1:5000 O.S. TILE 3085a 217 of 293

SITE CODE
000297

Suirbhéireacht Ordanáis Éireann Ceadúnas Uimhir OSI-NMA-014 © OSi / Rialtas na hÉireann
Ordnance Survey Ireland Licence No. OSI-NMA-014 © Ordnance Survey Ireland / Government of Ireland
Córas Comhordanáidí: Trasteilgean Mercator na hÉireann / Co-ordinate System: Irish Transverse Mercator

0 0.5km
Scála / Scale 1:7,500

Leagan / Version: 3.16

Arna chló an / Printed on: 01/03/2022

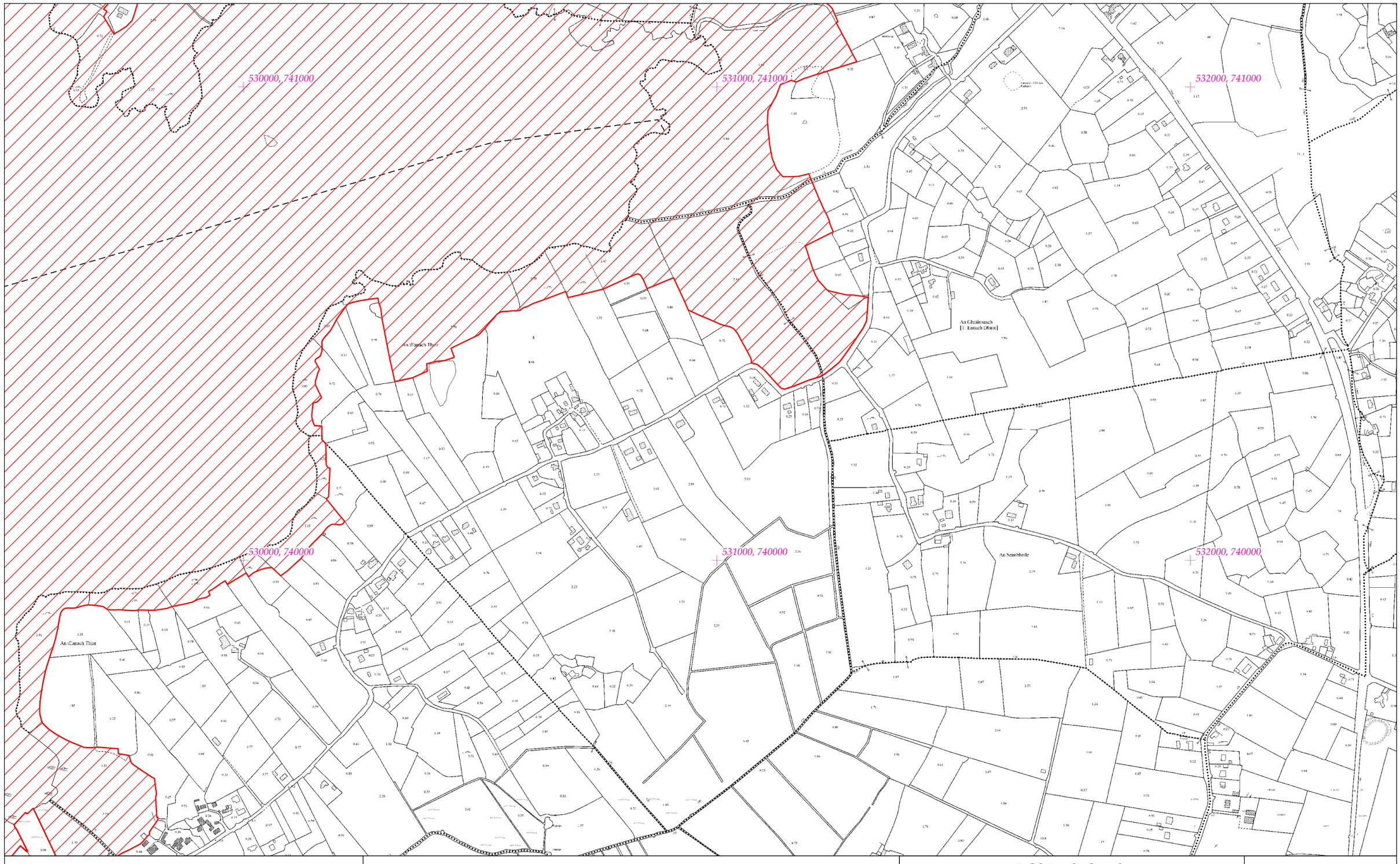

Rialachán 4(1)(b) / Regulation 4(1)(b)

Leathanach 218 de 293
Page 218 of 293

(Co. na Gaillimhe, Co. Mhaigh Eo agus Co. Ros Comáin)
(Co. Galway, Co. Mayo and Co. Roscommon)

LIMISTÉAR FAOI CHAOMHNÚ SPEISIALTA
SPECIAL AREA OF CONSERVATION

LCS Loch Coirib
Lough Corrib SAC
1:5000 O.S. TILE 3085b 218 of 293

SITE CODE
000297

Suirbhéireacht Ordanáis Éireann Ceadúnas Uimhir OSI-NMA-014 © OSi / Rialtas na hÉireann
Ordnance Survey Ireland Licence No. OSI-NMA-014 © Ordnance Survey Ireland / Government of Ireland
Córas Comhordanáidí: Trasteilgean Mercator na hÉireann / Co-ordinate System: Irish Transverse Mercator

0 0.5km
Scála / Scale 1:7,500

Leagan / Version: 3.16

Arna chló an / Printed on: 01/03/2022

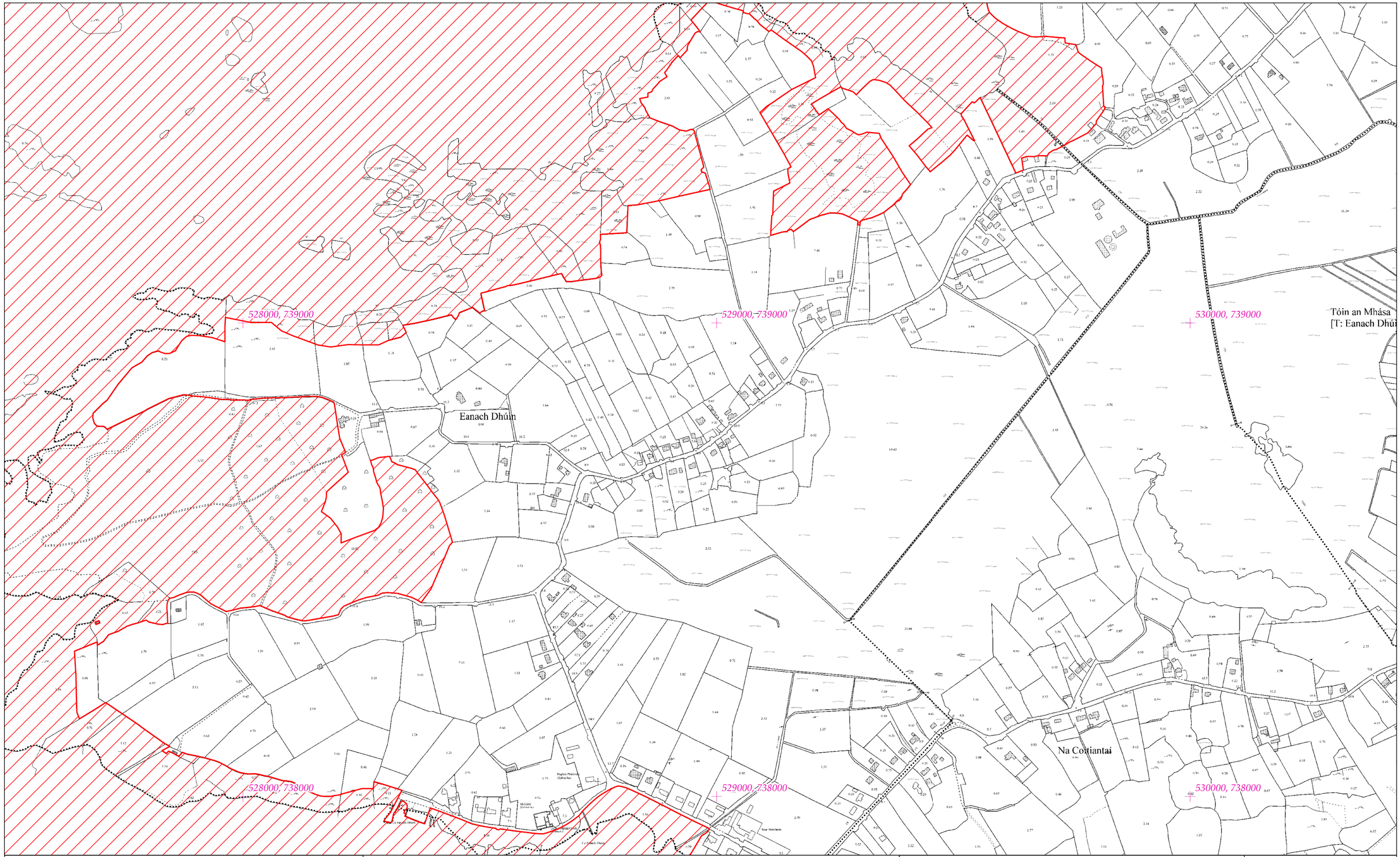

Rialachán 4(1)(b) / Regulation 4(1)(b)

Leathanach 219 de 293
Page 219 of 293

(Co. na Gaillimhe, Co. Mhaigh Eo agus Co. Ros Comáin)
(Co. Galway, Co. Mayo and Co. Roscommon)

LIMISTÉAR FAOI CHAOMHNÚ SPEISIALTA
SPECIAL AREA OF CONSERVATION

LCS Loch Coirib
Lough Corrib SAC
1:5000 O.S. TILE 3085c 219 of 293

SITE CODE
000297

Suirbhéireacht Ordanáis Éireann Ceadúnas Uimhir OSI-NMA-014 © OSi / Rialtas na hÉireann
Ordnance Survey Ireland Licence No. OSI-NMA-014 © Ordnance Survey Ireland / Government of Ireland
Córas Comhordanáidí: Trasteilgean Mercator na hÉireann / Co-ordinate System: Irish Transverse Mercator

0 0.5km

Scála / Scale 1:7,500

Leagan / Version: 3.16

Arna chló an / Printed on: 01/03/2022

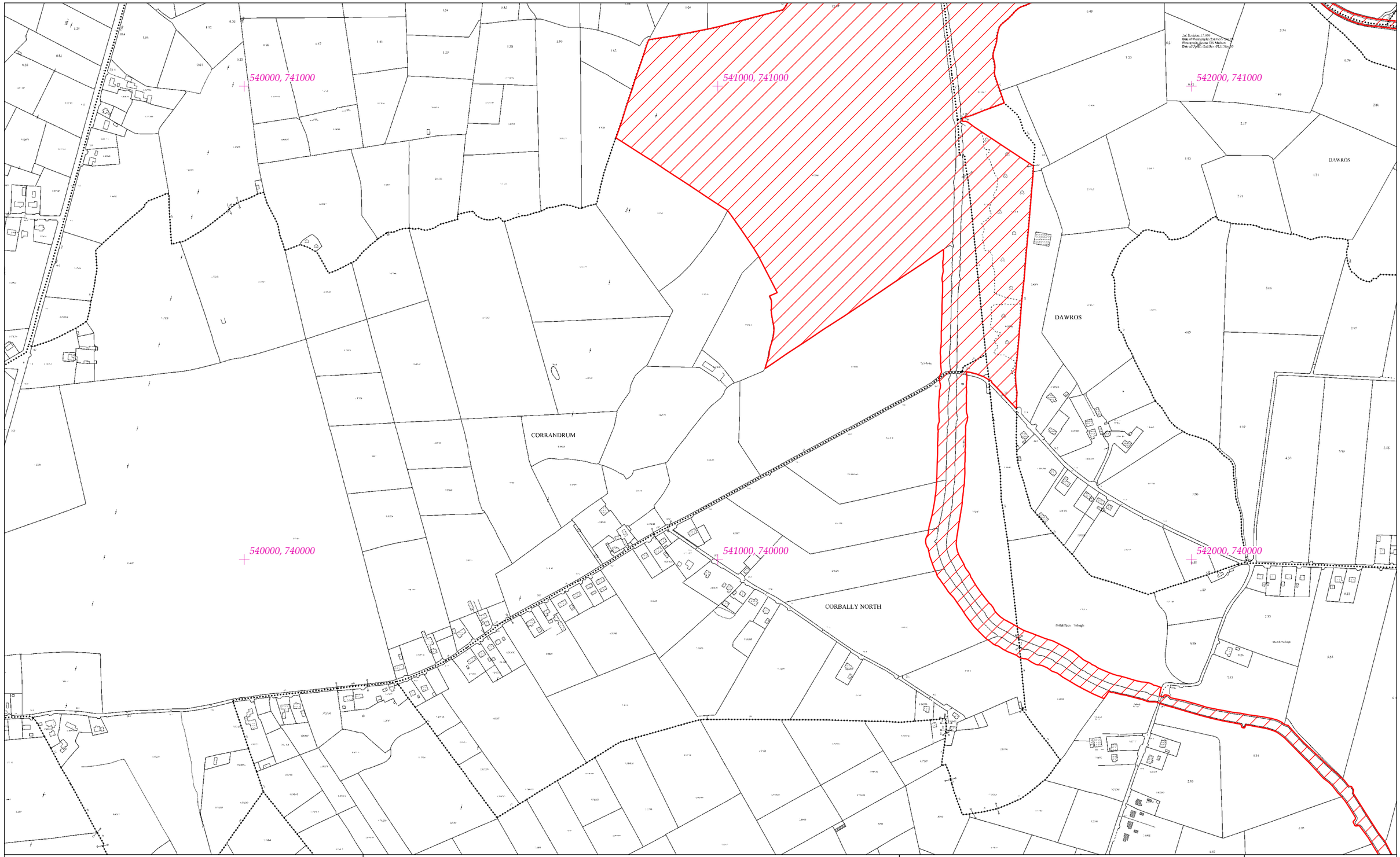

Rialachán 4(1)(b) / Regulation 4(1)(b)

Leathanach 220 de 293
Page 220 of 293

(Co. na Gaillimhe, Co. Mhaigh Eo agus Co. Ros Comáin)
(Co. Galway, Co. Mayo and Co. Roscommon)

LIMISTÉAR FAOI CHAOMHNÚ SPEISIALTA
SPECIAL AREA OF CONSERVATION

Suirbhéireacht Ordanáis Éireann Ceadúnas Uimhir OSI-NMA-014 © OSi / Rialtas na hÉireann
Ordnance Survey Ireland Licence No. OSI-NMA-014 © Ordnance Survey Ireland / Government of Ireland
Córas Comhordanáidí: Trasteilgean Mercator na hÉireann / Co-ordinate System: Irish Transverse Mercator

LCS Loch Coirib
Lough Corrib SAC
1:5000 O.S. TILE 3088a 220 of 293

0 0.5km
Scála / Scale 1:7,500

SITE CODE
000297

Leagan / Version: 3.16

Arna chló an / Printed on: 01/03/2022

542000, 741000

543000, 741000

544000, 741000

DAWROS

DAWROS

COMMON
(ED KILMOYLAN)

TURLOUGHREVAGH

BULLAUN

542000, 740000

543000, 740000

544000, 740000

Rialachán 4(1)(b) / Regulation 4(1)(b)

Leathanach 221 de 293
Page 221 of 293

(Co. na Gaillimhe, Co. Mhaigh Eo agus Co. Ros Comáin)
(Co. Galway, Co. Mayo and Co. Roscommon)

LIMISTÉAR FAOI CHAOMHNÚ SPEISIALTA
SPECIAL AREA OF CONSERVATION

Suirbhéireacht Ordanáis Éireann Ceadúnas Uimhir OSI-NMA-014 © OSi / Rialtas na hÉireann
Ordnance Survey Ireland Licence No. OSI-NMA-014 © Ordnance Survey Ireland / Government of Ireland
Córas Comhordanáidí: Trasteilgean Mercator na hÉireann / Co-ordinate System: Irish Transverse Mercator

LCS Loch Coirib
Lough Corrib SAC
1:5000 O.S. TILE 3088b 221 of 293

0 0.5 km
Scála / Scale 1:7,500

SITE CODE
000297

Leagan / Version: 3.16

Arna chló an / Printed on: 01/03/2022

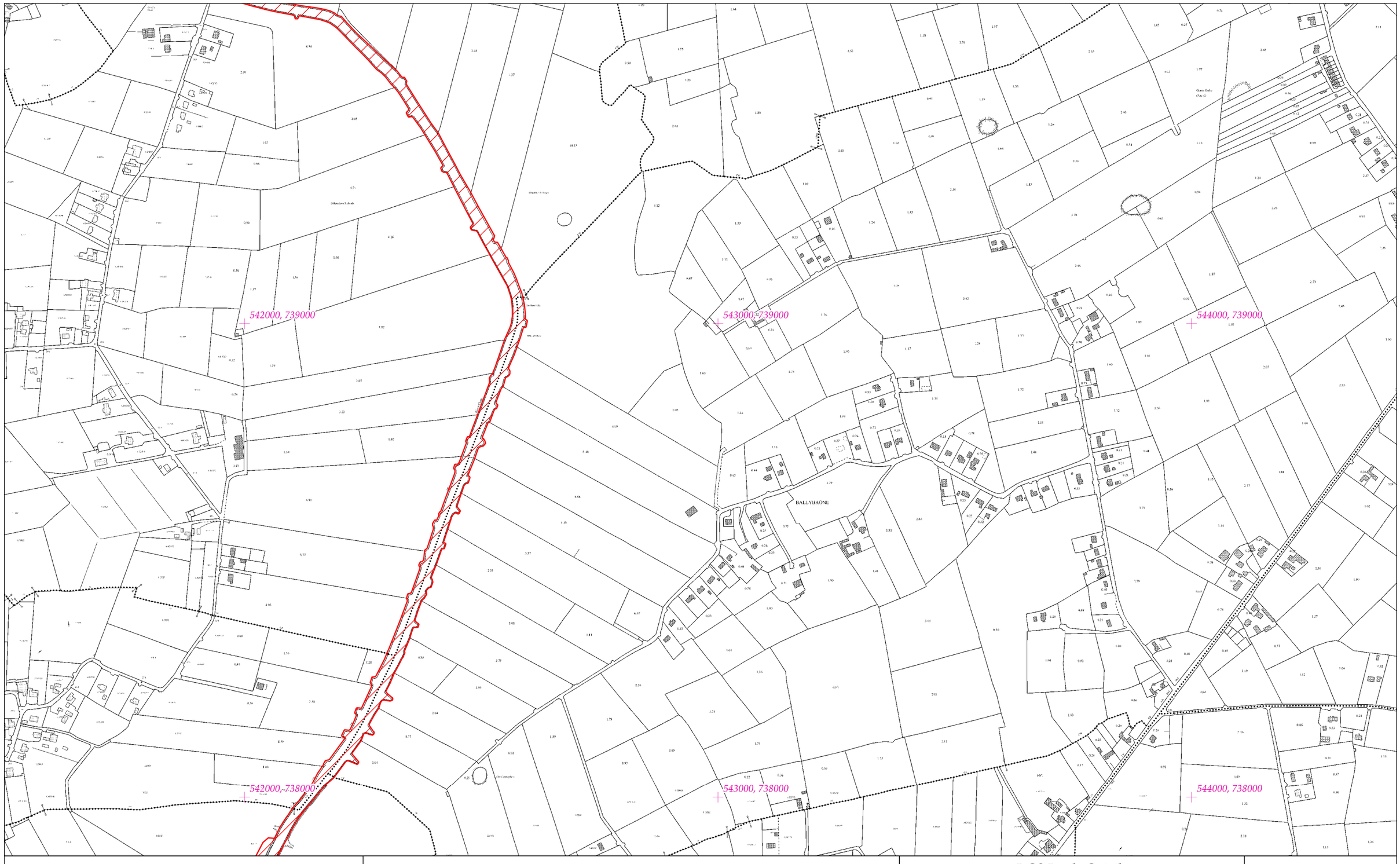

Rialachán 4(1)(b) / Regulation 4(1)(b)

Leathanach 222 de 293
Page 222 of 293

(Co. na Gaillimhe, Co. Mhaigh Eo agus Co. Ros Comáin)
(Co. Galway, Co. Mayo and Co. Roscommon)

LIMISTÉAR FAOI CHAOMHNÚ SPEISIALTA
SPECIAL AREA OF CONSERVATION

LCS Loch Coirib
Lough Corrib SAC
1:5000 O.S. TILE 3088d 222 of 293

SITE CODE
000297

Suirbhéireacht Ordanáis Éireann Ceadúnas Uimhir OSI-NMA-014 © OSi / Rialtas na hÉireann
Ordnance Survey Ireland Licence No. OSI-NMA-014 © Ordnance Survey Ireland / Government of Ireland
Córas Comhordanáidí: Trasteilgean Mercator na hÉireann / Co-ordinate System: Irish Transverse Mercator

0 0.5km
Scála / Scale 1:7,500

Leagan / Version: 3.16

Arna chló an / Printed on: 01/03/2022

544000, 741000

545000, 741000

546000, 741000

544000, 740000

545000, 740000

546000, 740000

PARRGARVE
(BALLYNAPARK)

ANNAGH HILL

Rialachán 4(1)(b) / Regulation 4(1)(b)

Leathanach 223 de 293
Page 223 of 293

(Co. na Gaillimhe, Co. Mhaigh Eo agus Co. Ros Comáin)
(Co. Galway, Co. Mayo and Co. Roscommon)

LIMISTÉAR FAOI CHAOMHNÚ SPEISIALTA
SPECIAL AREA OF CONSERVATION

LCS Loch Coirib
Lough Corrib SAC
1:5000 O.S. TILE 3089a 223 of 293

SITE CODE
000297

Suirbhéireacht Ordanáis Éireann Ceadúnas Uimhir OSI-NMA-014 © OSi / Rialtas na hÉireann
Ordnance Survey Ireland Licence No. OSI-NMA-014 © Ordnance Survey Ireland / Government of Ireland
Córas Comhordanáidí: Trasteilgean Mercator na hÉireann / Co-ordinate System: Irish Transverse Mercator

0 0.5km

Scála / Scale 1:7,500

Leagan / Version: 3.16

Arna chló an / Printed on: 01/03/2022

554000, 741000

555000, 741000

556000, 741000

554000, 740000

555000, 740000

556000, 740000

CARROWMORE
(LD ABBEY EAST)

RYEHILL DEMESNE

PARKACURRY

Rialachán 4(1)(b) / Regulation 4(1)(b)

Leathanach 224 de 293
Page 224 of 293

(Co. na Gaillimhe, Co. Mhaigh Eo agus Co. Ros Comáin)
(Co. Galway, Co. Mayo and Co. Roscommon)

LIMISTÉAR FAOI CHAOMHNÚ SPEISIALTA
SPECIAL AREA OF CONSERVATION

LCS Loch Coirib
Lough Corrib SAC
1:5000 O.S. TILE 3091b 224 of 293

SITE CODE
000297

Suirbhéireacht Ordanáis Éireann Ceadúnas Uimhir OSI-NMA-014 © OSi / Rialtas na hÉireann
Ordnance Survey Ireland Licence No. OSI-NMA-014 © Ordnance Survey Ireland / Government of Ireland
Córas Comhordanáidí: Trasteilgean Mercator na hÉireann / Co-ordinate System: Irish Transverse Mercator

0 0.5km
Scála / Scale 1:7,500

Leagan / Version: 3.16

Arna chló an / Printed on: 01/03/2022

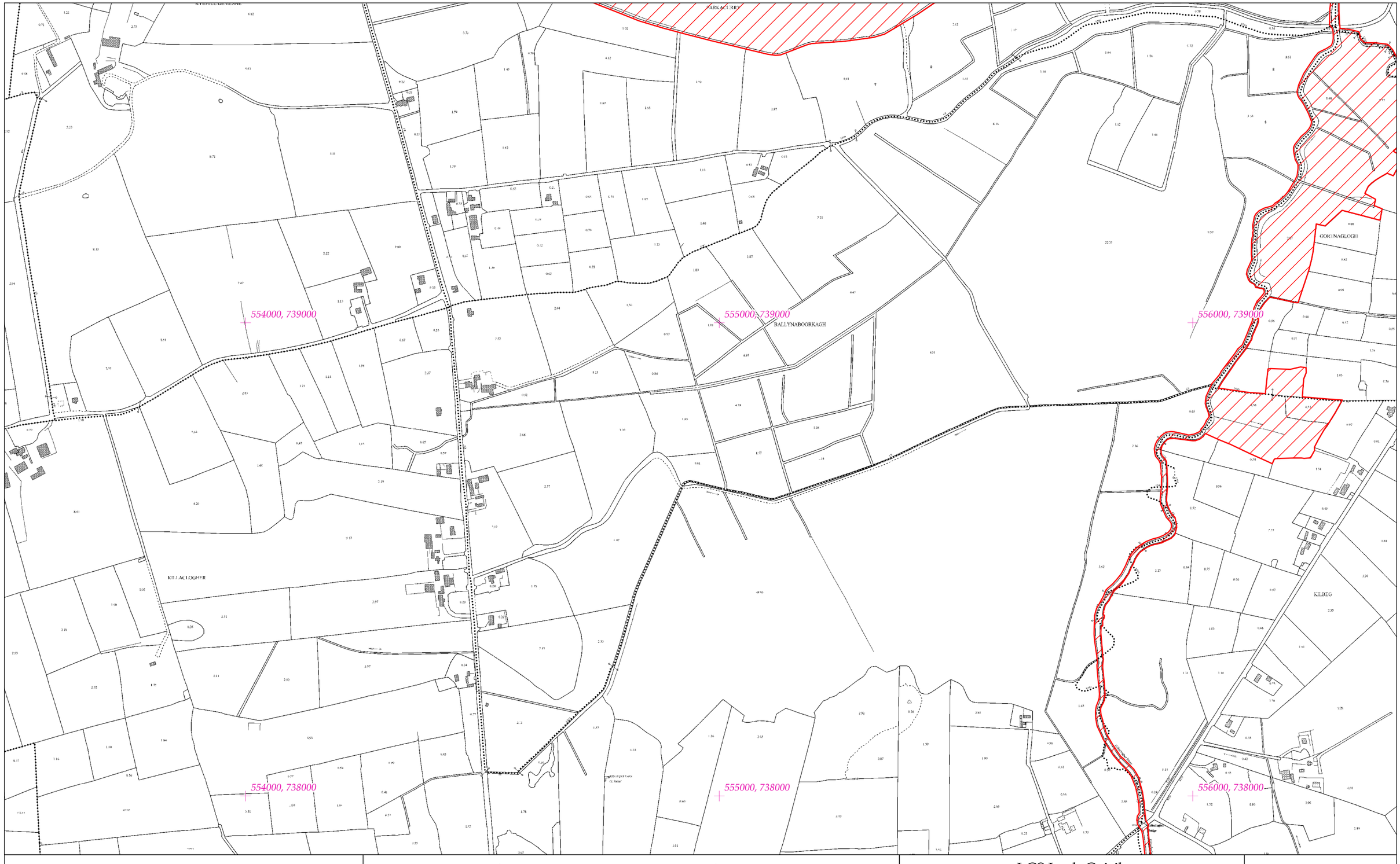

Rialachán 4(1)(b) / Regulation 4(1)(b)

Leathanach 225 de 293
Page 225 of 293

(Co. na Gaillimhe, Co. Mhaigh Eo agus Co. Ros Comáin)
(Co. Galway, Co. Mayo and Co. Roscommon)

LIMISTÉAR FAOI CHAOMHNÚ SPEISIALTA
SPECIAL AREA OF CONSERVATION

LCS Loch Coirib
Lough Corrib SAC
1:5000 O.S. TILE 3091d 225 of 293

SITE CODE
000297

Suirbhéireacht Ordanáis Éireann Ceadúnas Uimhir OSI-NMA-014 © OSi / Rialtas na hÉireann
Ordnance Survey Ireland Licence No. OSI-NMA-014 © Ordnance Survey Ireland / Government of Ireland
Córas Comhordanáidí: Trasteilgean Mercator na hÉireann / Co-ordinate System: Irish Transverse Mercator

0 0.5km
Scála / Scale 1:7,500

Leagan / Version: 3.16

Arna chló an / Printed on: 01/03/2022

556000, 741000

557000, 741000

558000, 741000

556000, 740000

557000, 740000

558000, 740000

CLOONCURREEN

CARROWMORE
(LD Derryglassaun)

ESKER
(LD Derryglassaun)

GARBALLY

Rialachán 4(1)(b) / Regulation 4(1)(b)

Leathanach 226 de 293
Page 226 of 293

(Co. na Gaillimhe, Co. Mhaigh Eo agus Co. Ros Comáin)
(Co. Galway, Co. Mayo and Co. Roscommon)

LIMISTÉAR FAOI CHAOMHNÚ SPEISIALTA
SPECIAL AREA OF CONSERVATION

Suirbhéireacht Ordanáis Éireann Ceadúnas Uimhir OSI-NMA-014 © OSi / Rialtas na hÉireann
Ordnance Survey Ireland Licence No. OSI-NMA-014 © Ordnance Survey Ireland / Government of Ireland
Córas Comhordanáidí: Trasteilgean Mercator na hÉireann / Co-ordinate System: Irish Transverse Mercator

LCS Loch Coirib
Lough Corrib SAC
1:5000 O.S. TILE 3092a 226 of 293

0 0.5km

Scála / Scale 1:7,500

SITE CODE
000297

Leagan / Version: 3.16

Arna chló an / Printed on: 01/03/2022

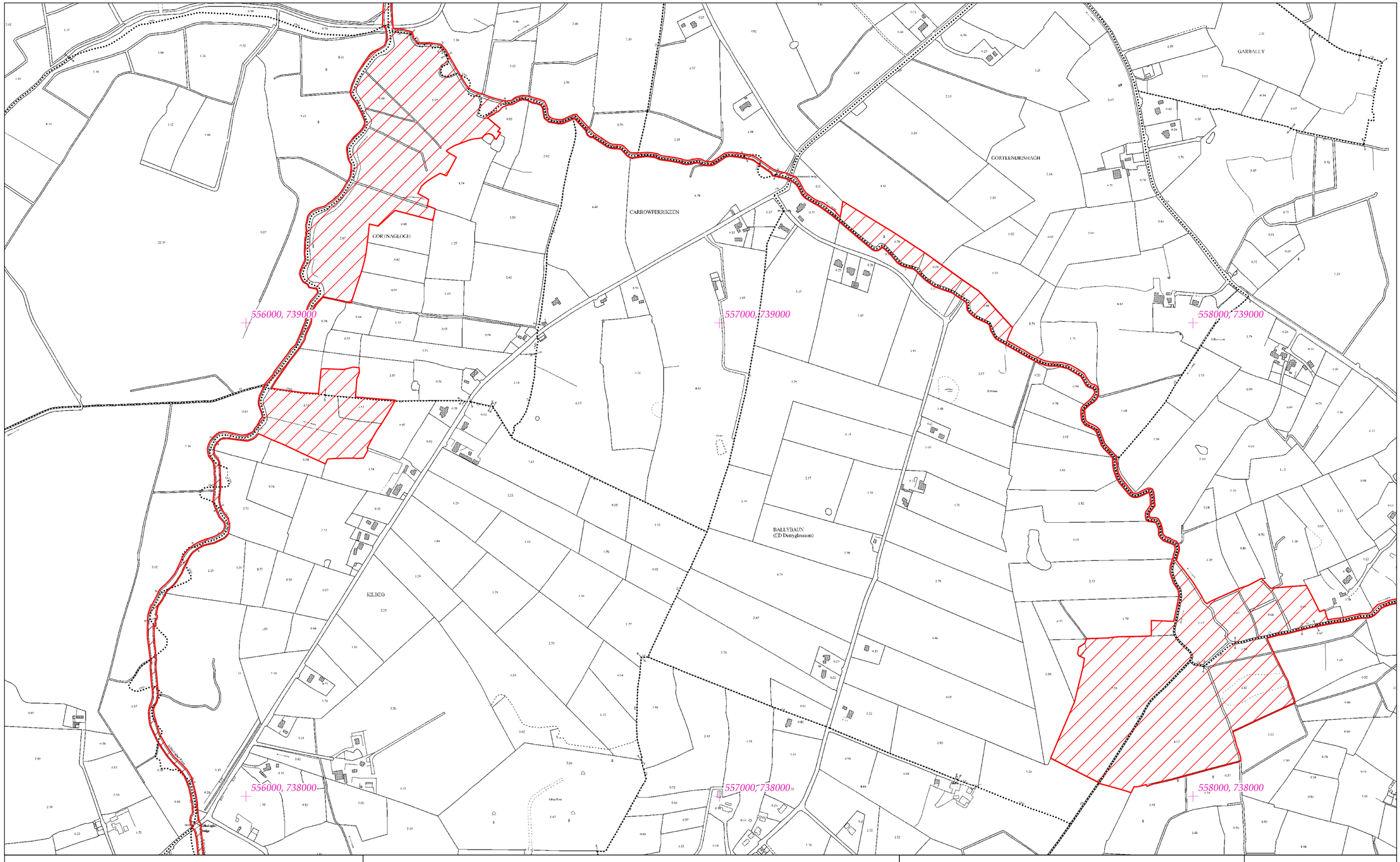

Rialachán 4(1)(b) / Regulation 4(1)(b)

Leathanach 227 de 293
Page 227 of 293

(Co. na Gaillimhe, Co. Mhaigh Eo agus Co. Ros Comáin)
(Co. Galway, Co. Mayo and Co. Roscommon)

LIMISTÉAR FAOI CHAOMHNÚ SPEISIALTA
SPECIAL AREA OF CONSERVATION

LCS Loch Coirib
Lough Corrib SAC
1:5000 O.S. TILE 3092c 227 of 293

SITE CODE
000297

Suirbhéireacht Ordanáis Éireann Ceadúnas Uimhir OSI-NMA-014 © OSi / Rialtas na hÉireann
Ordnance Survey Ireland Licence No. OSI-NMA-014 © Ordnance Survey Ireland / Government of Ireland
Córas Comhordanáidí: Trasteilgean Mercator na hÉireann / Co-ordinate System: Irish Transverse Mercator

0 0.5km
Scála / Scale 1:7,500

Leagan / Version: 3.16

Arna chló an / Printed on: 01/03/2022

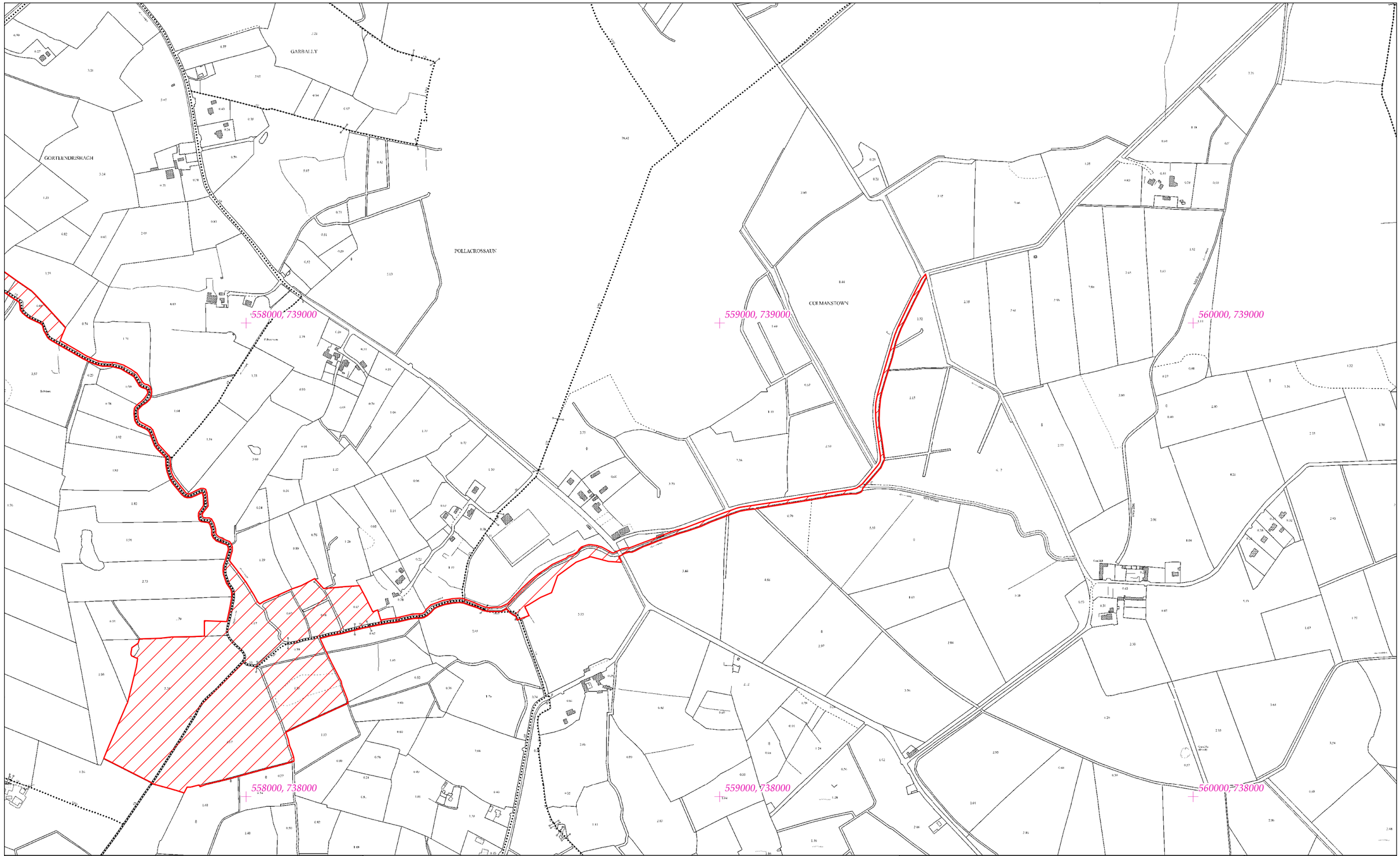

Rialachán 4(1)(b) / Regulation 4(1)(b)

Leathanach 228 de 293
Page 228 of 293

(Co. na Gaillimhe, Co. Mhaigh Eo agus Co. Ros Comáin)
(Co. Galway, Co. Mayo and Co. Roscommon)

LIMISTÉAR FAOI CHAOMHNÚ SPEISIALTA
SPECIAL AREA OF CONSERVATION

LCS Loch Coirib
Lough Corrib SAC
1:5000 O.S. TILE 3092d 228 of 293

SITE CODE
000297

Suirbhéireacht Ordanáis Éireann Ceadúnas Uimhir OSI-NMA-014 © OSi / Rialtas na hÉireann
Ordnance Survey Ireland Licence No. OSI-NMA-014 © Ordnance Survey Ireland / Government of Ireland
Córas Comhordanáidí: Trasteilgean Mercator na hÉireann / Co-ordinate System: Irish Transverse Mercator

0 0.5km
Scála / Scale 1:7,500

Leagan / Version: 3.16

Arna chló an / Printed on: 01/03/2022

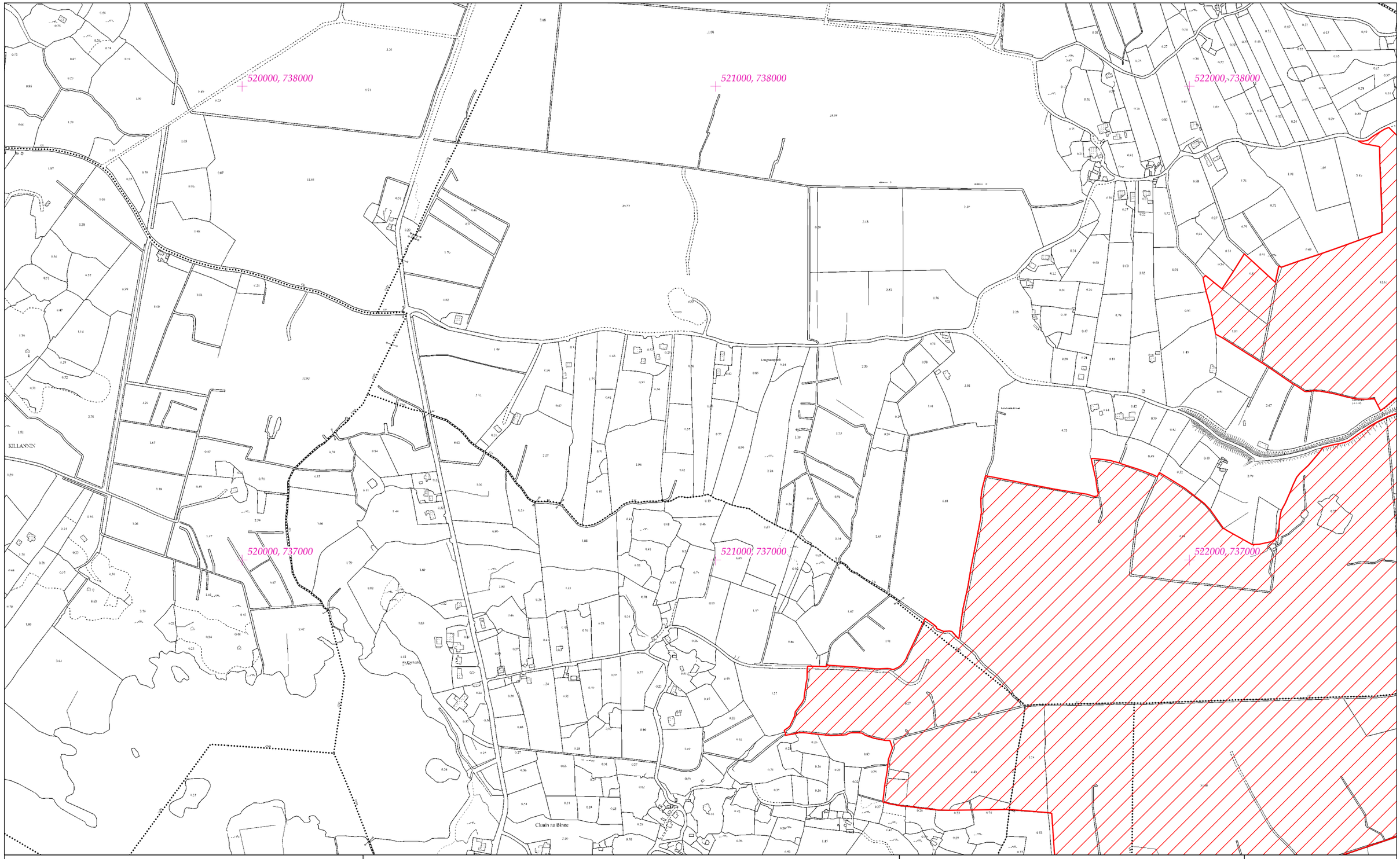

Rialachán 4(1)(b) / Regulation 4(1)(b)

Leathanach 229 de 293
Page 229 of 293

(Co. na Gaillimhe, Co. Mhaigh Eo agus Co. Ros Comáin)
(Co. Galway, Co. Mayo and Co. Roscommon)

LIMISTÉAR FAOI CHAOMHNÚ SPEISIALTA
SPECIAL AREA OF CONSERVATION

LCS Loch Coirib
Lough Corrib SAC
1:5000 O.S. TILE 3149a 229 of 293

SITE CODE
000297

Suirbhéireacht Ordanáis Éireann Ceadúnas Uimhir OSI-NMA-014 © OSi / Rialtas na hÉireann
Ordnance Survey Ireland Licence No. OSI-NMA-014 © Ordnance Survey Ireland / Government of Ireland
Córas Comhordanáidí: Trasteilgean Mercator na hÉireann / Co-ordinate System: Irish Transverse Mercator

0 0.5km
Scála / Scale 1:7,500

Leagan / Version: 3.16

Arna chló an / Printed on: 01/03/2022

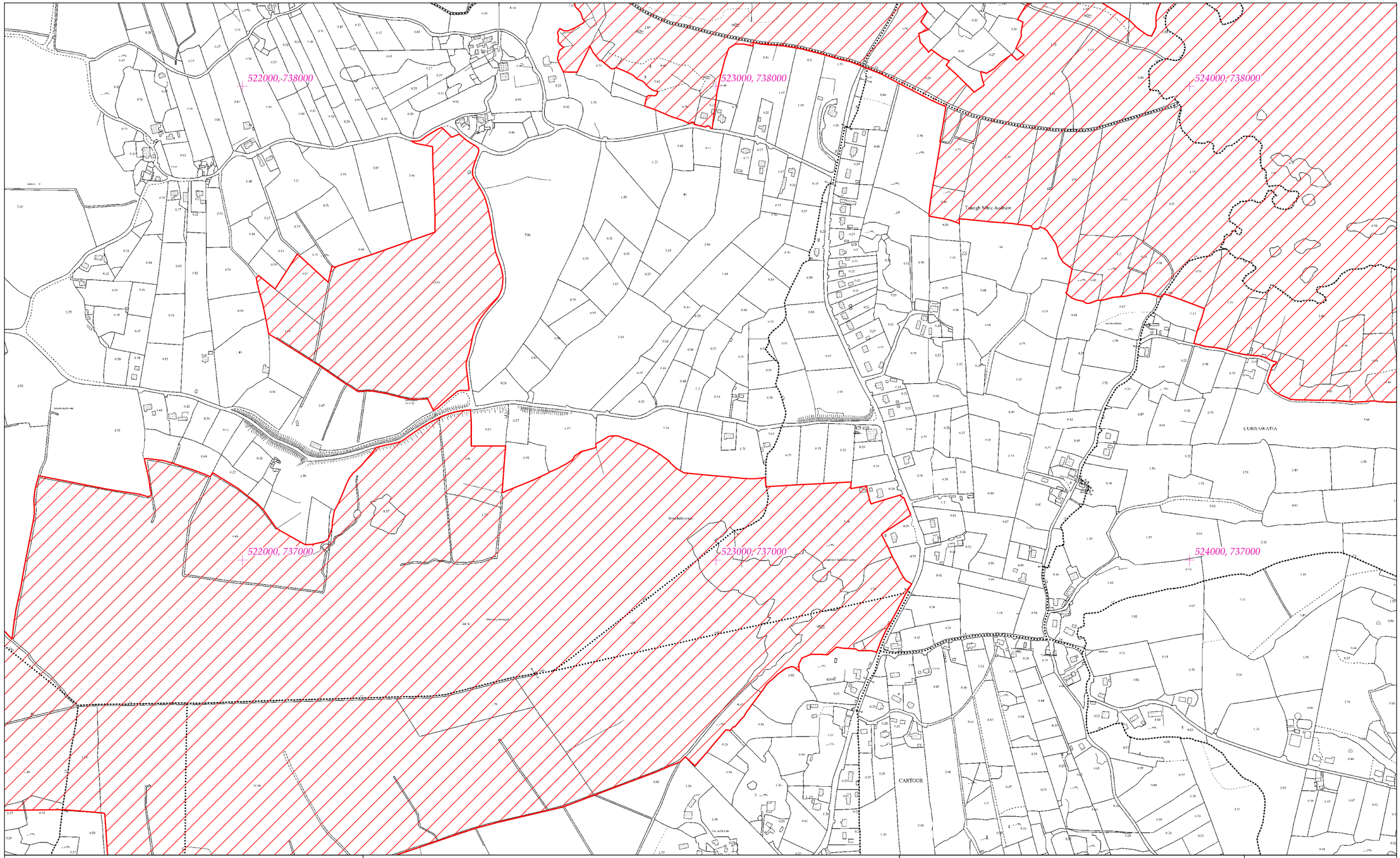

Rialachán 4(1)(b) / Regulation 4(1)(b)

Leathanach 230 de 293
Page 230 of 293

(Co. na Gaillimhe, Co. Mhaigh Eo agus Co. Ros Comáin)
(Co. Galway, Co. Mayo and Co. Roscommon)

LIMISTÉAR FAOI CHAOMHNÚ SPEISIALTA
SPECIAL AREA OF CONSERVATION

Suirbhéireacht Ordanáis Éireann Ceadúnas Uimhir OSI-NMA-014 © OSi / Rialtas na hÉireann
Ordnance Survey Ireland Licence No. OSI-NMA-014 © Ordnance Survey Ireland / Government of Ireland
Córas Comhordanáidí: Trasteilgean Mercator na hÉireann / Co-ordinate System: Irish Transverse Mercator

LCS Loch Coirib
Lough Corrib SAC
1:5000 O.S. TILE 3149b 230 of 293

0 0.5km
Scála / Scale 1:7,500

SITE CODE
000297

Leagan / Version: 3.16

Arna chló an / Printed on: 01/03/2022

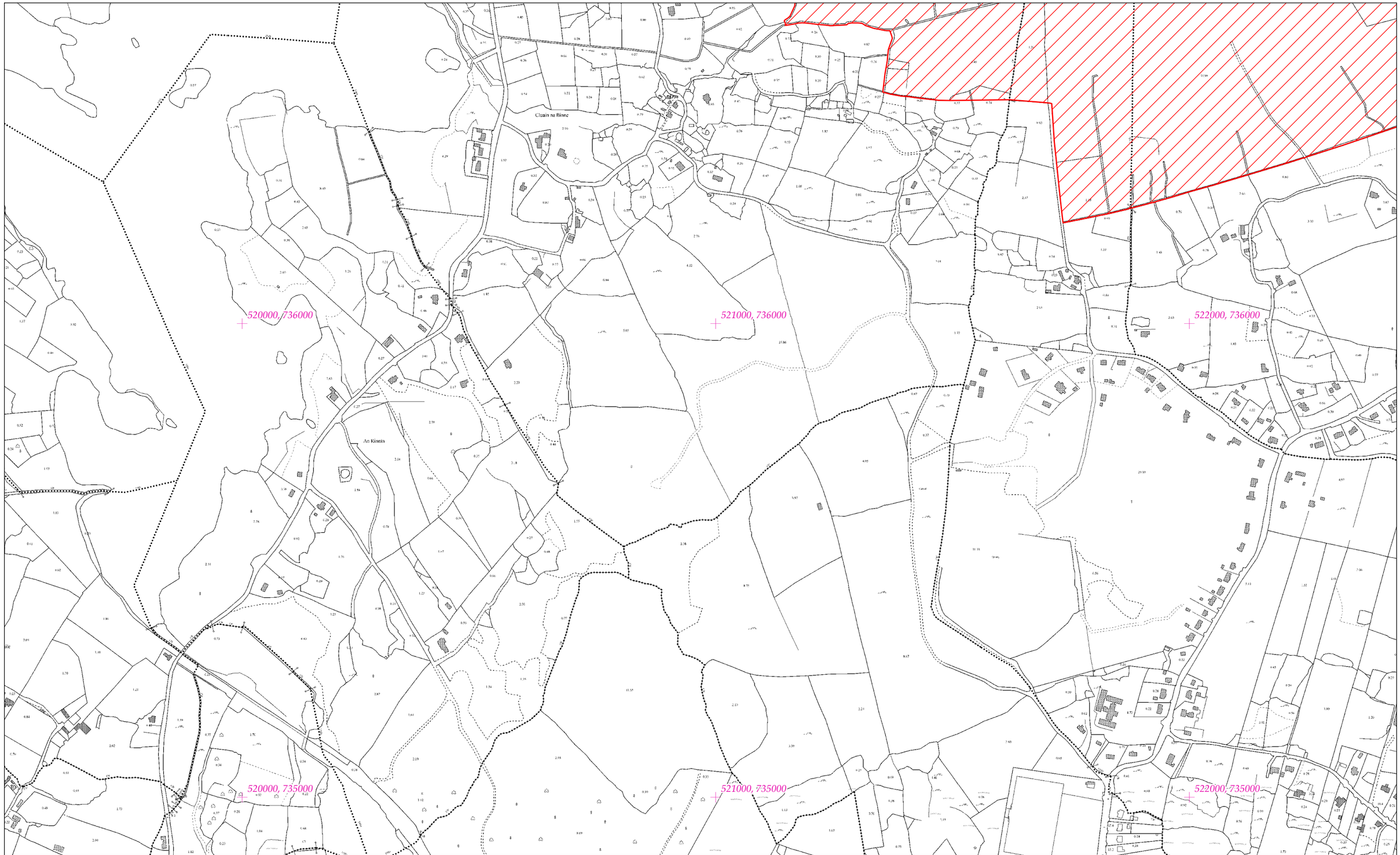

Rialachán 4(1)(b) / Regulation 4(1)(b)

Leathanach 231 de 293
Page 231 of 293

(Co. na Gaillimhe, Co. Mhaigh Eo agus Co. Ros Comáin)
(Co. Galway, Co. Mayo and Co. Roscommon)

LIMISTÉAR FAOI CHAOMHNÚ SPEISIALTA
SPECIAL AREA OF CONSERVATION

LCS Loch Coirib
Lough Corrib SAC
1:5000 O.S. TILE 3149c 231 of 293

SITE CODE
000297

Suirbhéireacht Ordanáis Éireann Ceadúnas Uimhir OSI-NMA-014 © OSi / Rialtas na hÉireann
Ordnance Survey Ireland Licence No. OSI-NMA-014 © Ordnance Survey Ireland / Government of Ireland
Córas Comhordanáidí: Trasteilgean Mercator na hÉireann / Co-ordinate System: Irish Transverse Mercator

0 0.5km
Scála / Scale 1:7,500

Leagan / Version: 3.16

Arna chló an / Printed on: 01/03/2022

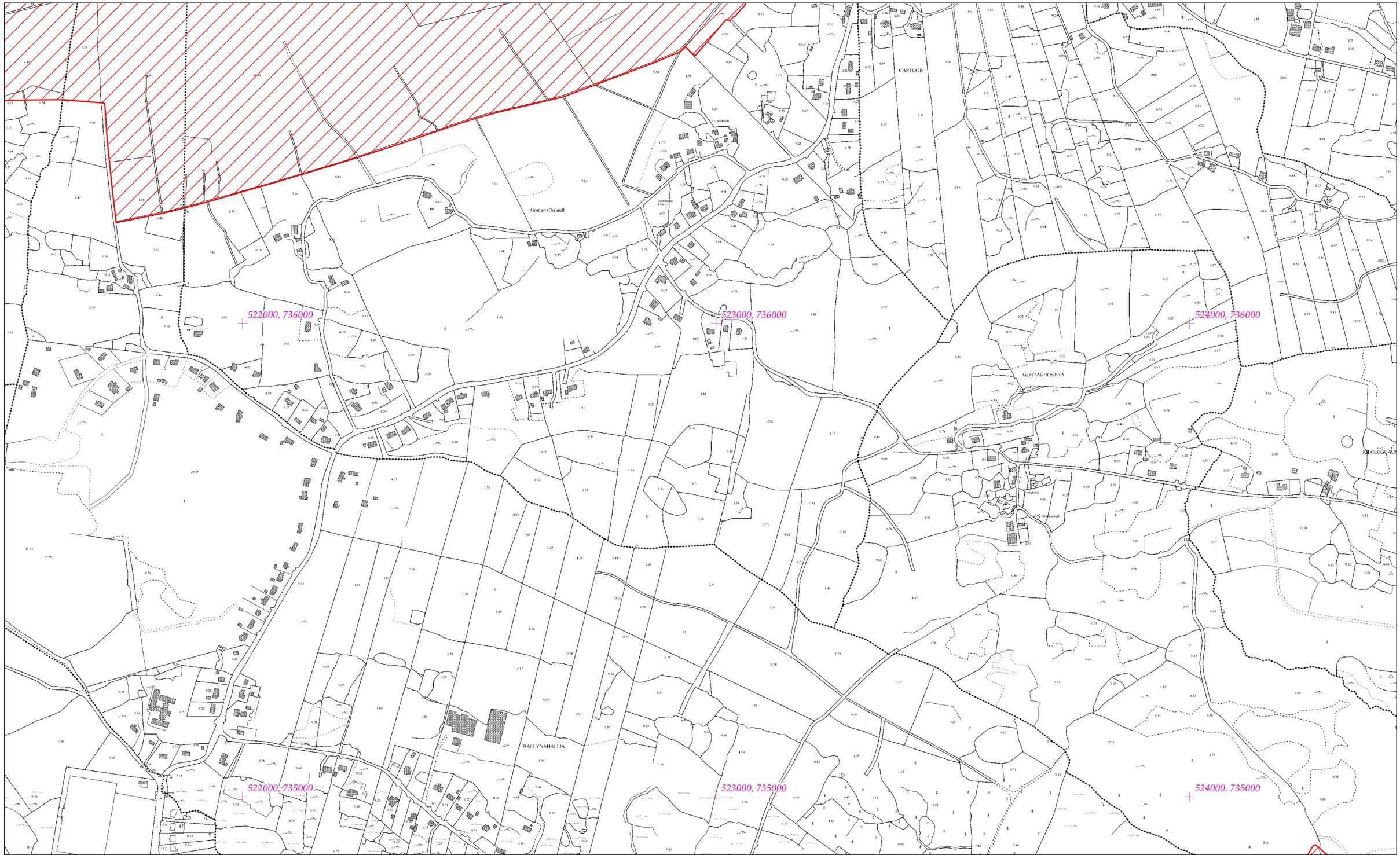

LIMISTÉAR FAOI CHAOMHNÚ SPEISIALTA
SPECIAL AREA OF CONSERVATION

Rialachán 4(1)(b) / Regulation 4(1)(b)

Leathanach 232 de 293
Page 232 of 293

(Co. na Gaillimhe, Co. Mhaigh Eo agus Co. Ros Comáin)
(Co. Galway, Co. Mayo and Co. Roscommon)

LCS Loch Coirib
Lough Corrib SAC
1:5000 O.S. TILE 3149d 232 of 293

SITE CODE
000297

Suirbhéireacht Ordanáis Éireann Ceadúnas Uimhir OSI-NMA-014 © OSi / Rialtas na hÉireann
Ordnance Survey Ireland Licence No. OSI-NMA-014 © Ordnance Survey Ireland / Government of Ireland
Córas Comhordanáidí: Trasteilgean Mercator na hÉireann / Co-ordinate System: Irish Transverse Mercator

0 0.5km
Scála / Scale 1:7,500

Leagan / Version: 3.16

Arna chló an / Printed on: 01/03/2022

524000, 738000

525000, 738000

526000, 738000

Tulogh Vhic Aodhain

CURRAWATIA

524000, 737000

525000, 737000

526000, 737000

Rialachán 4(1)(b) / Regulation 4(1)(b)

Leathanach 233 de 293
Page 233 of 293

(Co. na Gaillimhe, Co. Mhaigh Eo agus Co. Ros Comáin)
(Co. Galway, Co. Mayo and Co. Roscommon)

LIMISTÉAR FAOI CHAOMHNÚ SPEISIALTA
SPECIAL AREA OF CONSERVATION

Suirbhéireacht Ordanáis Éireann Ceadúnas Uimhir OSI-NMA-014 © OSi / Rialtas na hÉireann
Ordnance Survey Ireland Licence No. OSI-NMA-014 © Ordnance Survey Ireland / Government of Ireland
Córas Comhordanáidí: Trasteilgean Mercator na hÉireann / Co-ordinate System: Irish Transverse Mercator

LCS Loch Coirib
Lough Corrib SAC
1:5000 O.S. TILE 3150a 233 of 293

0 0.5 km
Scála / Scale 1:7,500

SITE CODE
000297

Leagan / Version: 3.16

Arna chló an / Printed on: 01/03/2022

526000, 738000

527000, 738000

528000, 738000

526000, 737000

527000, 737000

528000, 737000

Rinn na hAirne

Rialachán 4(1)(b) / Regulation 4(1)(b)

Leathanach 234 de 293
Page 234 of 293

(Co. na Gaillimhe, Co. Mhaigh Eo agus Co. Ros Comáin)
(Co. Galway, Co. Mayo and Co. Roscommon)

LIMISTÉAR FAOI CHAOMHNÚ SPEISIALTA
SPECIAL AREA OF CONSERVATION

Suirbhéireacht Ordanáis Éireann Ceadúnas Uimhir OSI-NMA-014 © OSi / Rialtas na hÉireann
Ordnance Survey Ireland Licence No. OSI-NMA-014 © Ordnance Survey Ireland / Government of Ireland
Córas Comhordanáidí: Trasteilgean Mercator na hÉireann / Co-ordinate System: Irish Transverse Mercator

LCS Loch Coirib
Lough Corrib SAC
1:5000 O.S. TILE 3150b 234 of 293

0 0.5km
Scála / Scale 1:7,500

SITE CODE
000297

Leagan / Version: 3.16

Arna chló an / Printed on: 01/03/2022

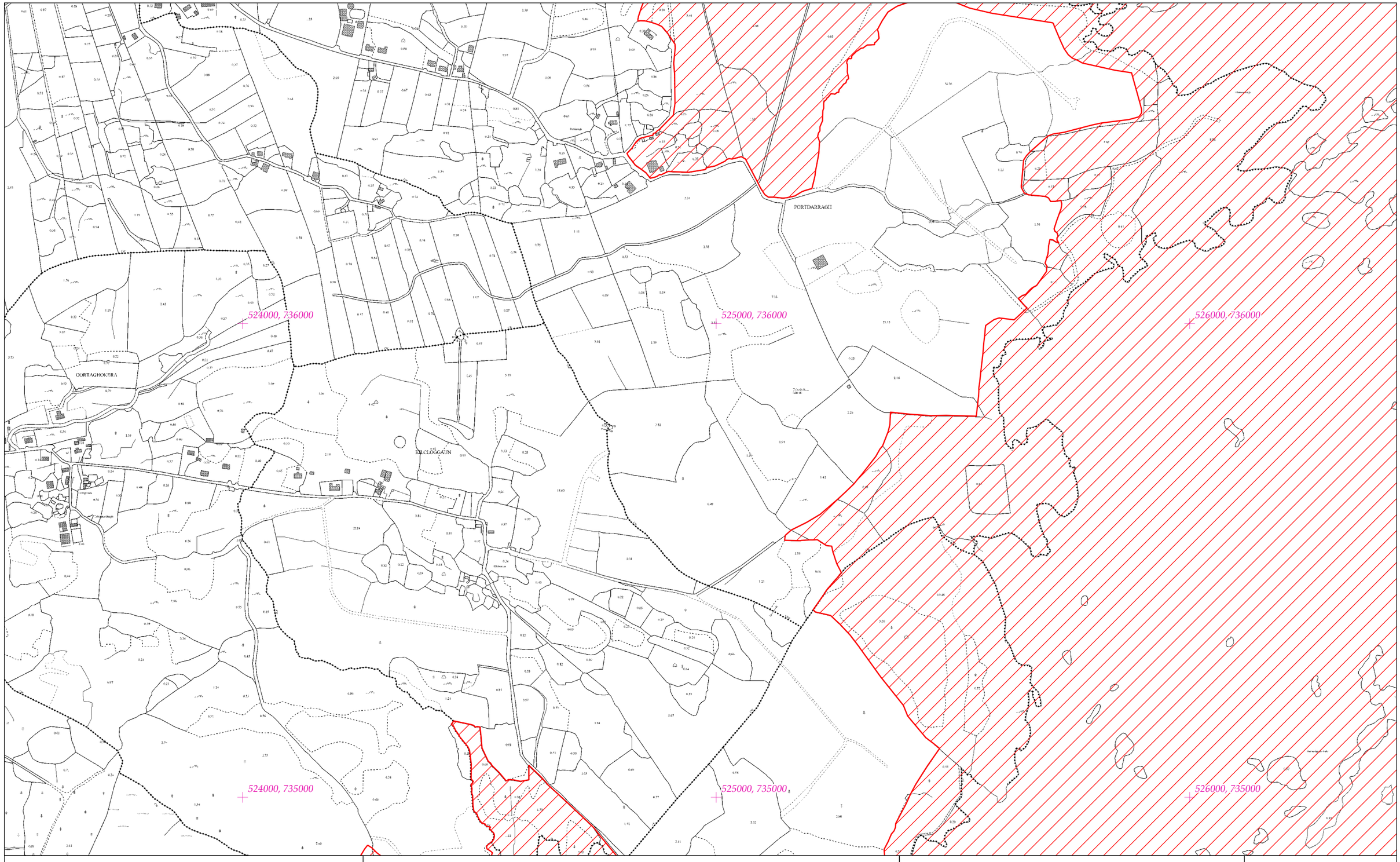

Rialachán 4(1)(b) / Regulation 4(1)(b)

Leathanach 235 de 293
Page 235 of 293

(Co. na Gaillimhe, Co. Mhaigh Eo agus Co. Ros Comáin)
(Co. Galway, Co. Mayo and Co. Roscommon)

LIMISTÉAR FAOI CHAOMHNÚ SPEISIALTA
SPECIAL AREA OF CONSERVATION

Suirbhéireacht Ordanáis Éireann Ceadúnas Uimhir OSI-NMA-014 © OSi / Rialtas na hÉireann
Ordnance Survey Ireland Licence No. OSI-NMA-014 © Ordnance Survey Ireland / Government of Ireland
Córas Comhordanáidí: Trasteilgean Mercator na hÉireann / Co-ordinate System: Irish Transverse Mercator

LCS Loch Coirib
Lough Corrib SAC
1:5000 O.S. TILE 3150c 235 of 293

0 0.5 km
Scála / Scale 1:7,500

SITE CODE
000297

Leagan / Version: 3.16

Arna chló an / Printed on: 01/03/2022

526000, 736000

527000, 736000

528000, 736000

526000, 735000

527000, 735000

528000, 735000

Rialachán 4(1)(b) / Regulation 4(1)(b)

Leathanach 236 de 293
Page 236 of 293

(Co. na Gaillimhe, Co. Mhaigh Eo agus Co. Ros Comáin)
(Co. Galway, Co. Mayo and Co. Roscommon)

LIMISTÉAR FAOI CHAOMHNÚ SPEISIALTA
SPECIAL AREA OF CONSERVATION

LCS Loch Coirib
Lough Corrib SAC

1:5000 O.S. TILE 3150d 236 of 293

SITE CODE
000297

Suirbhéireacht Ordanáis Éireann Ceadúnas Uimhir OSI-NMA-014 © OSi / Rialtas na hÉireann
Ordnance Survey Ireland Licence No. OSI-NMA-014 © Ordnance Survey Ireland / Government of Ireland
Córas Comhordanáidí: Trasteilgean Mercator na hÉireann / Co-ordinate System: Irish Transverse Mercator

0 0.5 km

Scála / Scale 1:7,500

Leagan / Version: 3.16

Arna chló an / Printed on: 01/03/2022

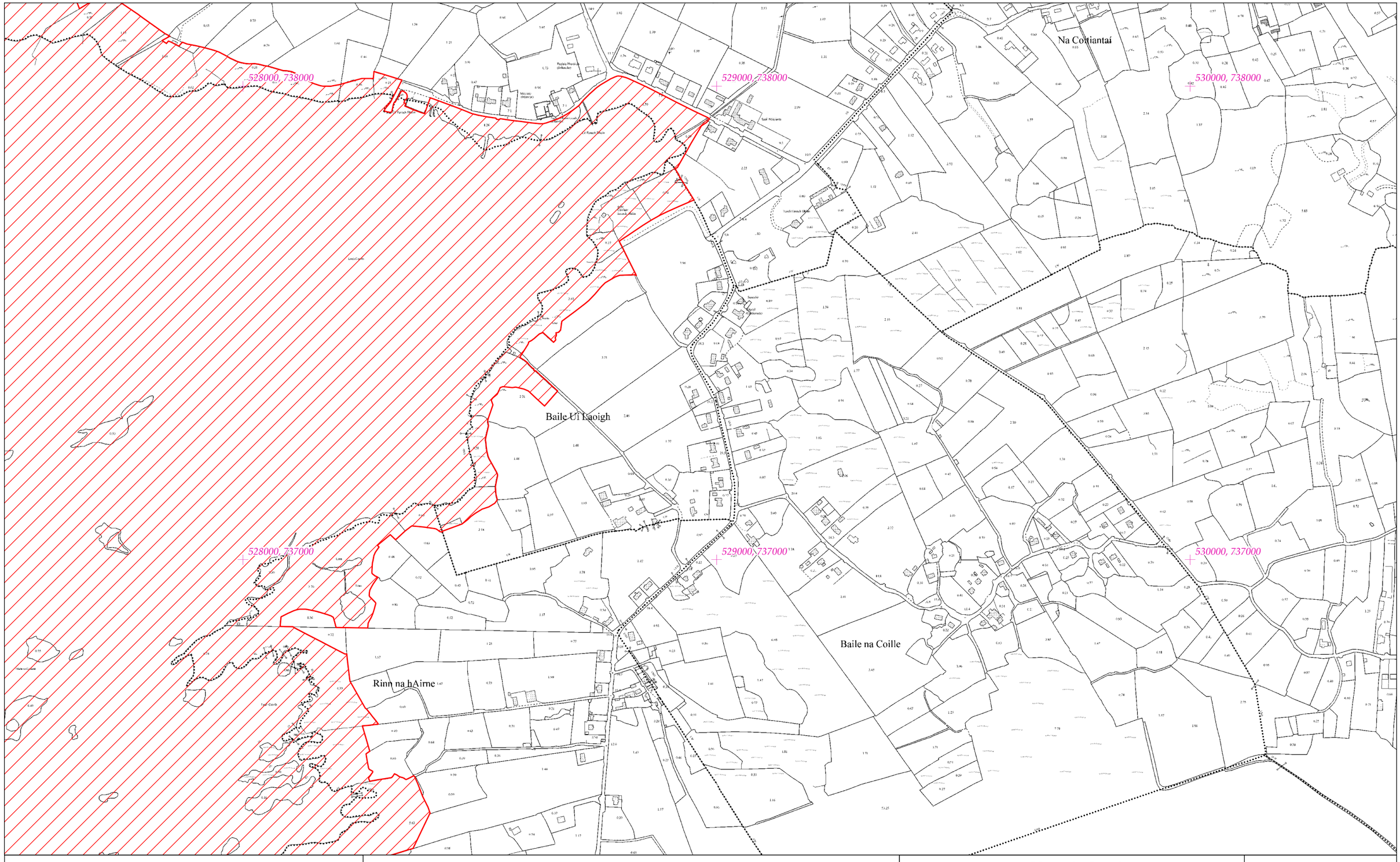

Rialachán 4(1)(b) / Regulation 4(1)(b)

Leathanach 237 de 293
Page 237 of 293

(Co. na Gaillimhe, Co. Mhaigh Eo agus Co. Ros Comáin)
(Co. Galway, Co. Mayo and Co. Roscommon)

LIMISTÉAR FAOI CHAOMHNÚ SPEISIALTA
SPECIAL AREA OF CONSERVATION

Suirbhéireacht Ordanáis Éireann Ceadúnas Uimhir OSI-NMA-014 © OSi / Rialtas na hÉireann
Ordnance Survey Ireland Licence No. OSI-NMA-014 © Ordnance Survey Ireland / Government of Ireland
Córas Comhordanáidí: Trasteilgean Mercator na hÉireann / Co-ordinate System: Irish Transverse Mercator

LCS Loch Coirib
Lough Corrib SAC
1:5000 O.S. TILE 3151a 237 of 293

0 0.5km
Scála / Scale 1:7,500

SITE CODE
000297

Leagan / Version: 3.16

Arna chló an / Printed on: 01/03/2022

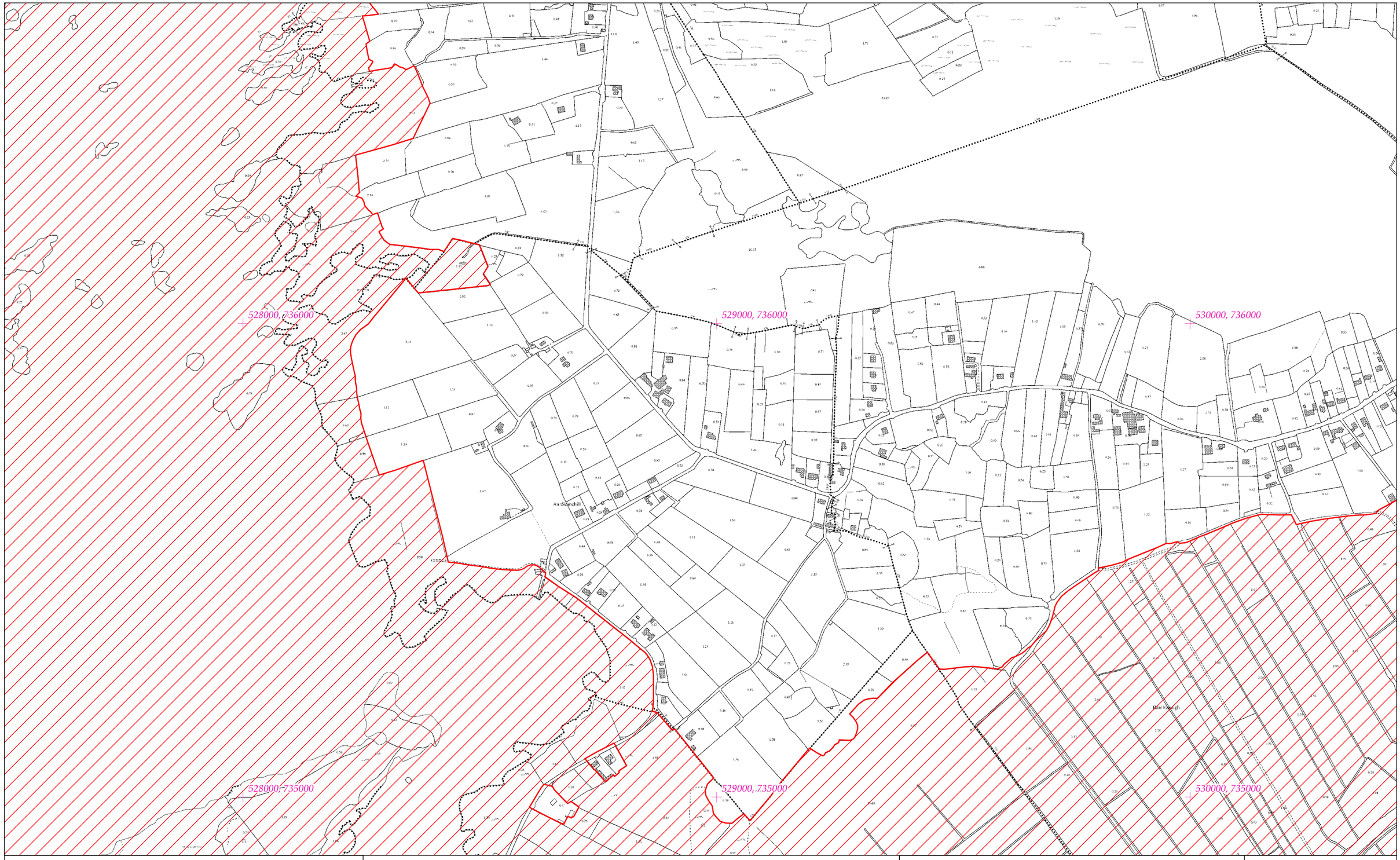

Rialachán 4(1)(b) / Regulation 4(1)(b)

Leathanach 238 de 293
Page 238 of 293

(Co. na Gaillimhe, Co. Mhaigh Eo agus Co. Ros Comáin)
(Co. Galway, Co. Mayo and Co. Roscommon)

LIMISTÉAR FAOI CHAOMHNÚ SPEISIALTA
SPECIAL AREA OF CONSERVATION

Suirbhéireacht Ordanáis Éireann Ceadúnas Uimhir OSI-NMA-014 © OSi / Rialtas na hÉireann
Ordnance Survey Ireland Licence No. OSI-NMA-014 © Ordnance Survey Ireland / Government of Ireland
Córas Comhordanáidí: Trasteilgean Mercator na hÉireann / Co-ordinate System: Irish Transverse Mercator

LCS Loch Coirib
Lough Corrib SAC
1:5000 O.S. TILE 3151c 238 of 293

0 0.5km
Scála / Scale 1:7,500

SITE CODE
000297

Leagan / Version: 3.16

Arna chló an / Printed on: 01/03/2022

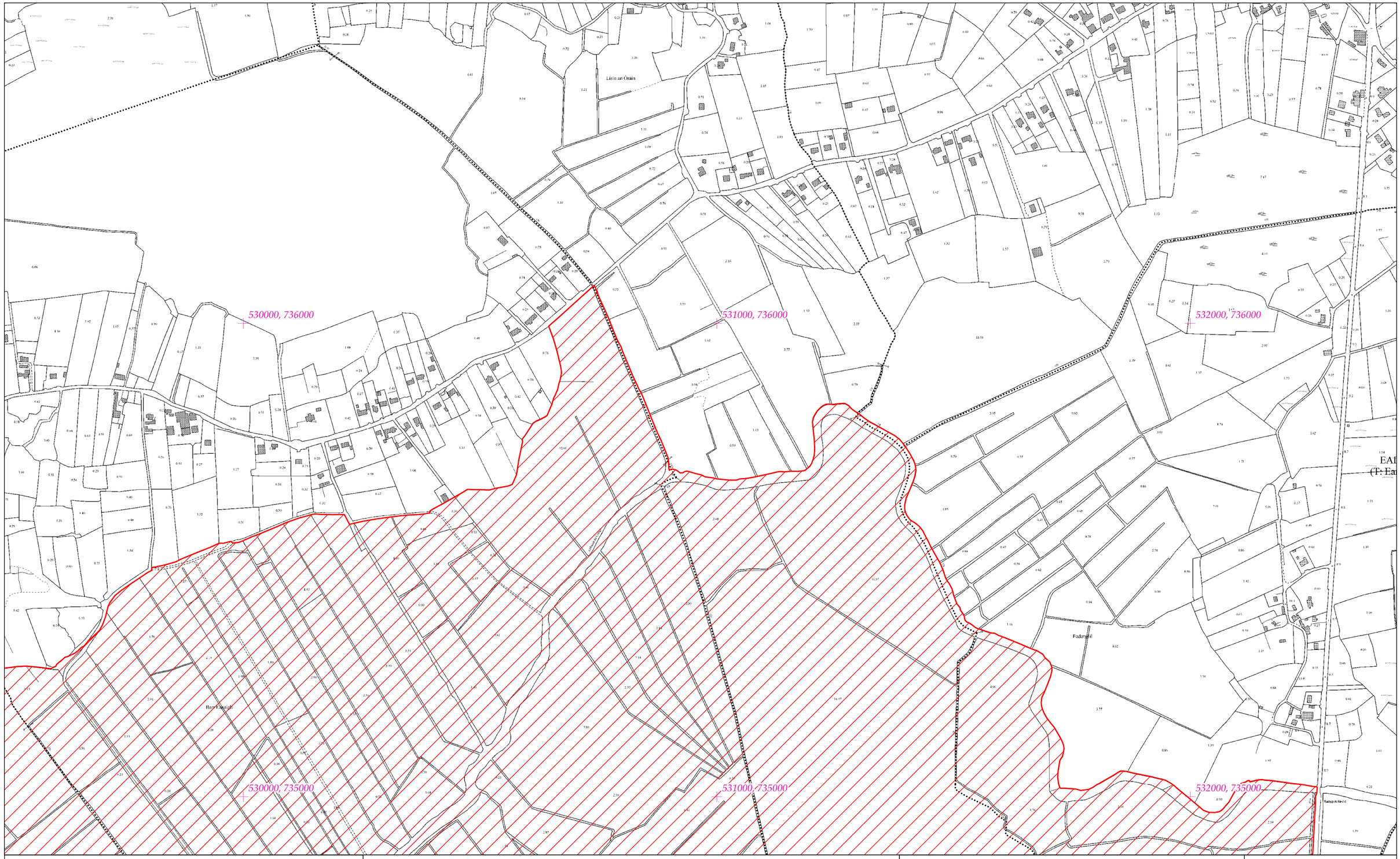

LIMISTÉAR FAOI CHAOMHNÚ SPEISIALTA
SPECIAL AREA OF CONSERVATION

Rialachán 4(1)(b) / Regulation 4(1)(b)

Leathanach 239 de 293
Page 239 of 293

(Co. na Gaillimhe, Co. Mhaigh Eo agus Co. Ros Comáin)
(Co. Galway, Co. Mayo and Co. Roscommon)

LCS Loch Coirib
Lough Corrib SAC

1:5000 O.S. TILE 3151d 239 of 293

SITE CODE
000297

Suirbhéireacht Ordanáis Éireann Ceadúnas Uimhir OSI-NMA-014 © OSi / Rialtas na hÉireann
Ordnance Survey Ireland Licence No. OSI-NMA-014 © Ordnance Survey Ireland / Government of Ireland
Córas Comhordanáidí: Trasteilgean Mercator na hÉireann / Co-ordinate System: Irish Transverse Mercator

0 0.5km

Scála / Scale 1:7,500

Leagan / Version: 3.16

Arna chló an / Printed on: 01/03/2022

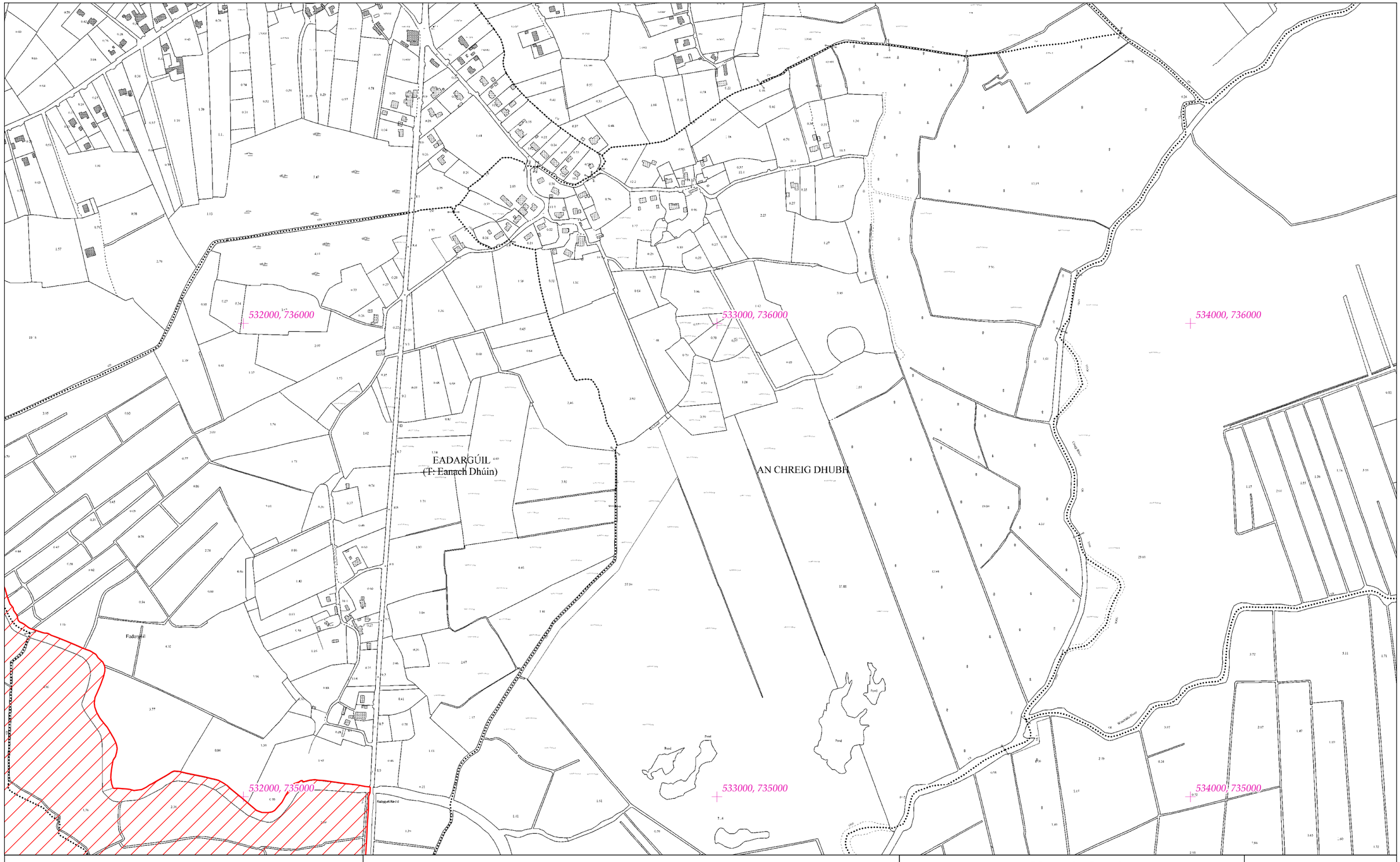

Rialachán 4(1)(b) / Regulation 4(1)(b)

Leathanach 240 de 293
Page 240 of 293

(Co. na Gaillimhe, Co. Mhaigh Eo agus Co. Ros Comáin)
(Co. Galway, Co. Mayo and Co. Roscommon)

LIMISTÉAR FAOI CHAOMHNÚ SPEISIALTA
SPECIAL AREA OF CONSERVATION

LCS Loch Coirib
Lough Corrib SAC
1:5000 O.S. TILE 3152c 240 of 293

SITE CODE
000297

Suirbhéireacht Ordanáis Éireann Ceadúnas Uimhir OSI-NMA-014 © OSi / Rialtas na hÉireann
Ordnance Survey Ireland Licence No. OSI-NMA-014 © Ordnance Survey Ireland / Government of Ireland
Córas Comhordanáidí: Trasteilgean Mercator na hÉireann / Co-ordinate System: Irish Transverse Mercator

0 0.5km
Scála / Scale 1:7,500

Leagan / Version: 3.16

Arna chló an / Printed on: 01/03/2022

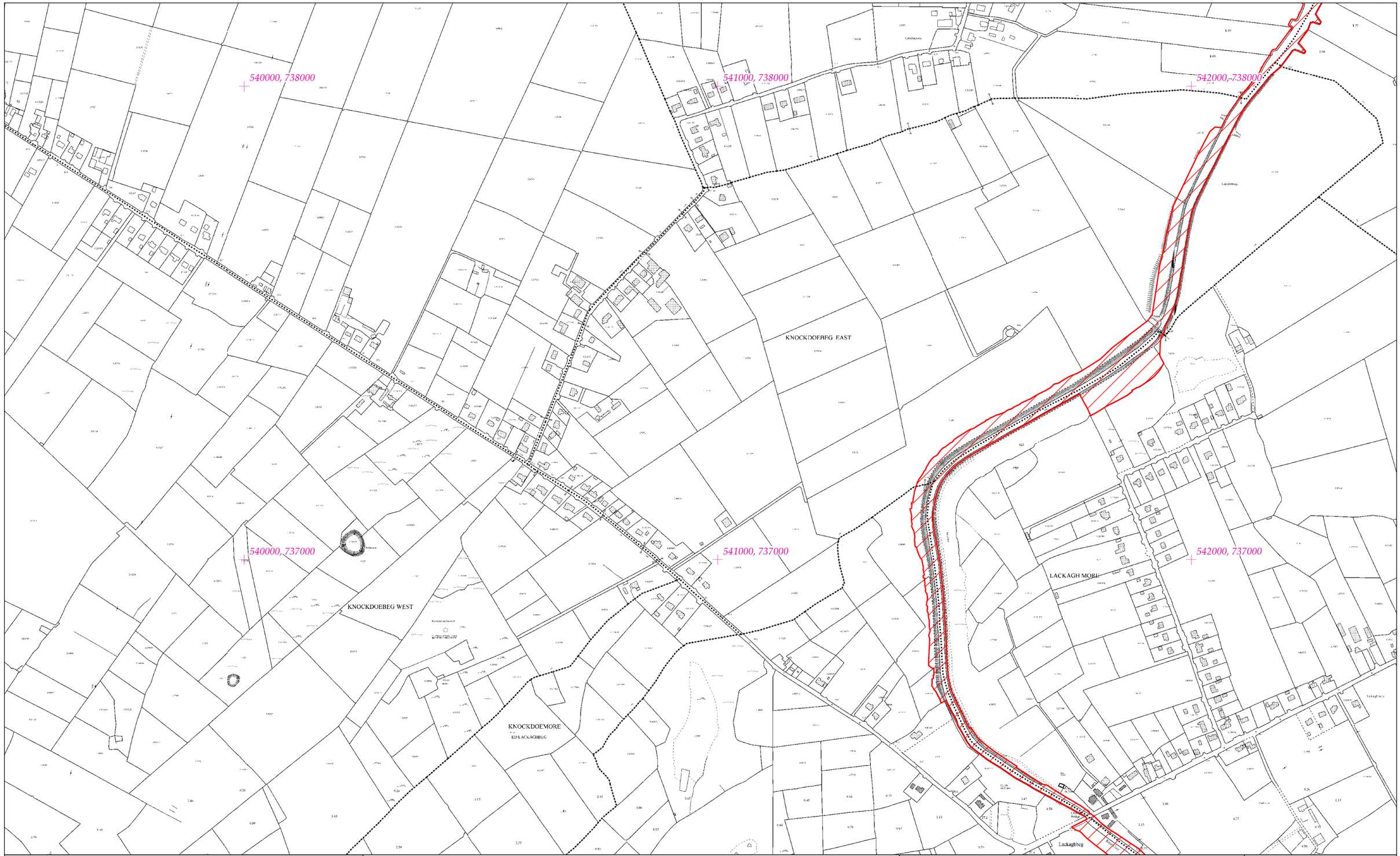

Rialachán 4(1)(b) / Regulation 4(1)(b)

Leathanach 241 de 293
Page 241 of 293

(Co. na Gaillimhe, Co. Mhaigh Eo agus Co. Ros Comáin)
(Co. Galway, Co. Mayo and Co. Roscommon)

LIMISTÉAR FAOI CHAOMHNÚ SPEISIALTA
SPECIAL AREA OF CONSERVATION

LCS Loch Coirib
Lough Corrib SAC
1:5000 O.S. TILE 3154a 241 of 293

SITE CODE
000297

Suirbhéireacht Ordanáis Éireann Ceadúnas Uimhir OSI-NMA-014 © OSi / Rialtas na hÉireann
Ordnance Survey Ireland Licence No. OSI-NMA-014 © Ordnance Survey Ireland / Government of Ireland
Córas Comhordanáidí: Trasteilgean Mercator na hÉireann / Co-ordinate System: Irish Transverse Mercator

0 0.5km
Scála / Scale 1:7,500

Leagan / Version: 3.16

Arna chló an / Printed on: 01/03/2022

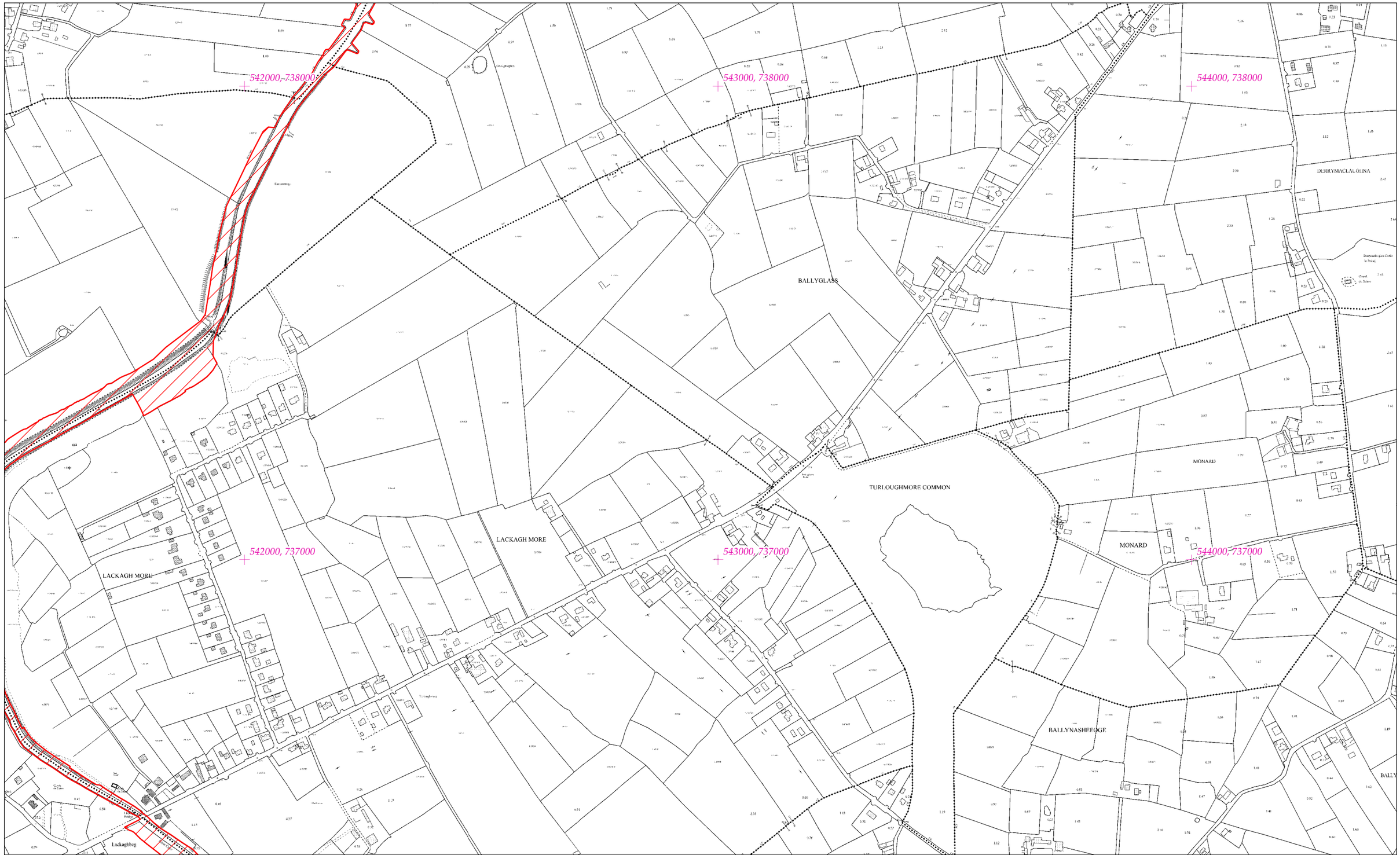

Rialachán 4(1)(b) / Regulation 4(1)(b)

Leathanach 242 de 293
Page 242 of 293

(Co. na Gaillimhe, Co. Mhaigh Eo agus Co. Ros Comáin)
(Co. Galway, Co. Mayo and Co. Roscommon)

LIMISTÉAR FAOI CHAOMHNÚ SPEISIALTA
SPECIAL AREA OF CONSERVATION

LCS Loch Coirib
Lough Corrib SAC
1:5000 O.S. TILE 3154b 242 of 293

SITE CODE
000297

Suirbhéireacht Ordanáis Éireann Ceadúnas Uimhir OSI-NMA-014 © OSi / Rialtas na hÉireann
Ordnance Survey Ireland Licence No. OSI-NMA-014 © Ordnance Survey Ireland / Government of Ireland
Córas Comhordanáidí: Trasteilgean Mercator na hÉireann / Co-ordinate System: Irish Transverse Mercator

0 0.5km
Scála / Scale 1:7,500

Leagan / Version: 3.16

Arna chló an / Printed on: 01/03/2022

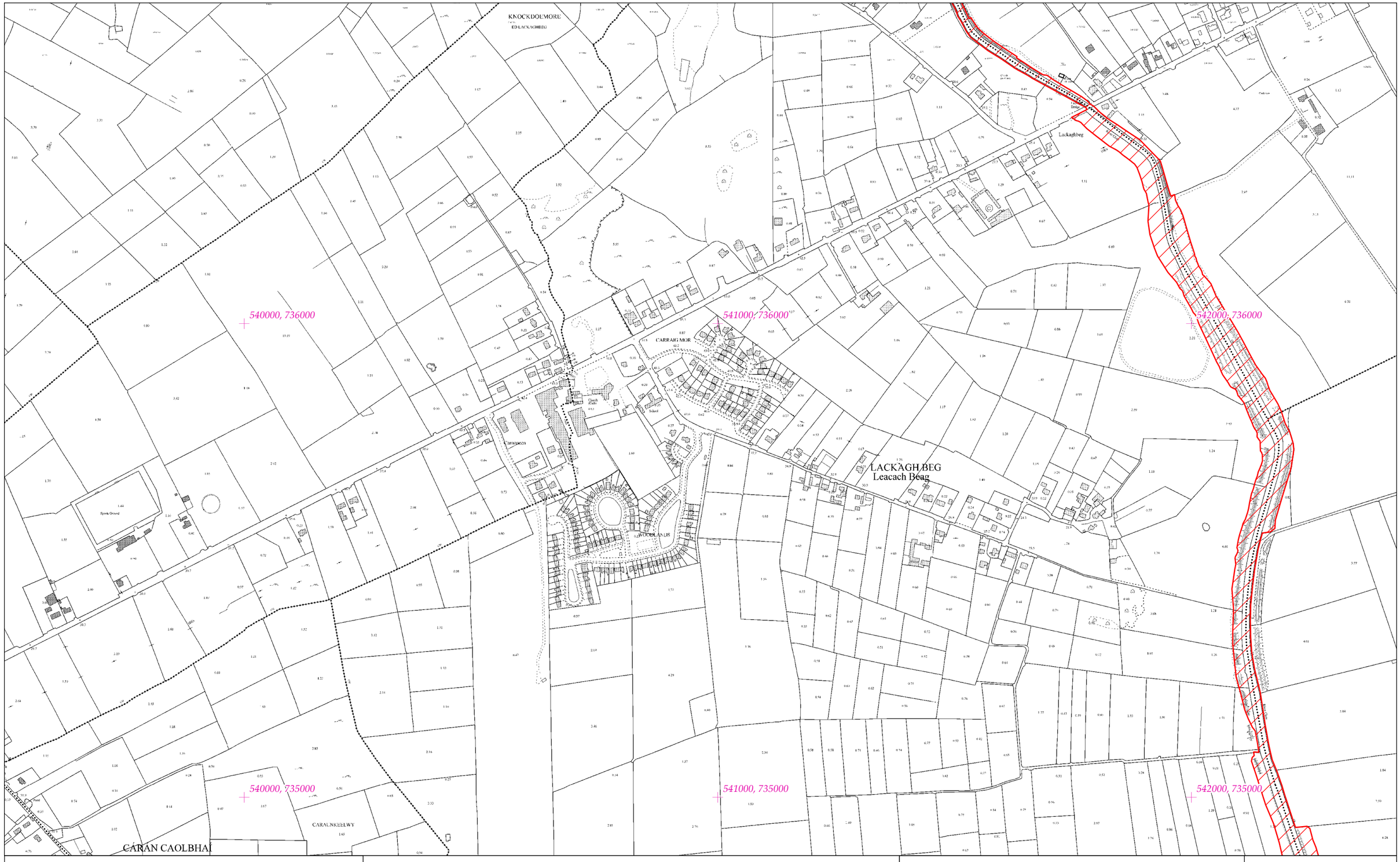

Rialachán 4(1)(b) / Regulation 4(1)(b)

Leathanach 243 de 293
Page 243 of 293

(Co. na Gaillimhe, Co. Mhaigh Eo agus Co. Ros Comáin)
(Co. Galway, Co. Mayo and Co. Roscommon)

LIMISTÉAR FAOI CHAOMHNÚ SPEISIALTA
SPECIAL AREA OF CONSERVATION

Suirbhéireacht Ordanáis Éireann Ceadúnas Uimhir OSI-NMA-014 © OSi / Rialtas na hÉireann
Ordnance Survey Ireland Licence No. OSI-NMA-014 © Ordnance Survey Ireland / Government of Ireland
Córas Comhordanáidí: Trasteilgean Mercator na hÉireann / Co-ordinate System: Irish Transverse Mercator

LCS Loch Coirib
Lough Corrib SAC
1:5000 O.S. TILE 3154c 243 of 293

0 0.5 km
Scála / Scale 1:7,500

SITE CODE
000297

Leagan / Version: 3.16

Arna chló an / Printed on: 01/03/2022

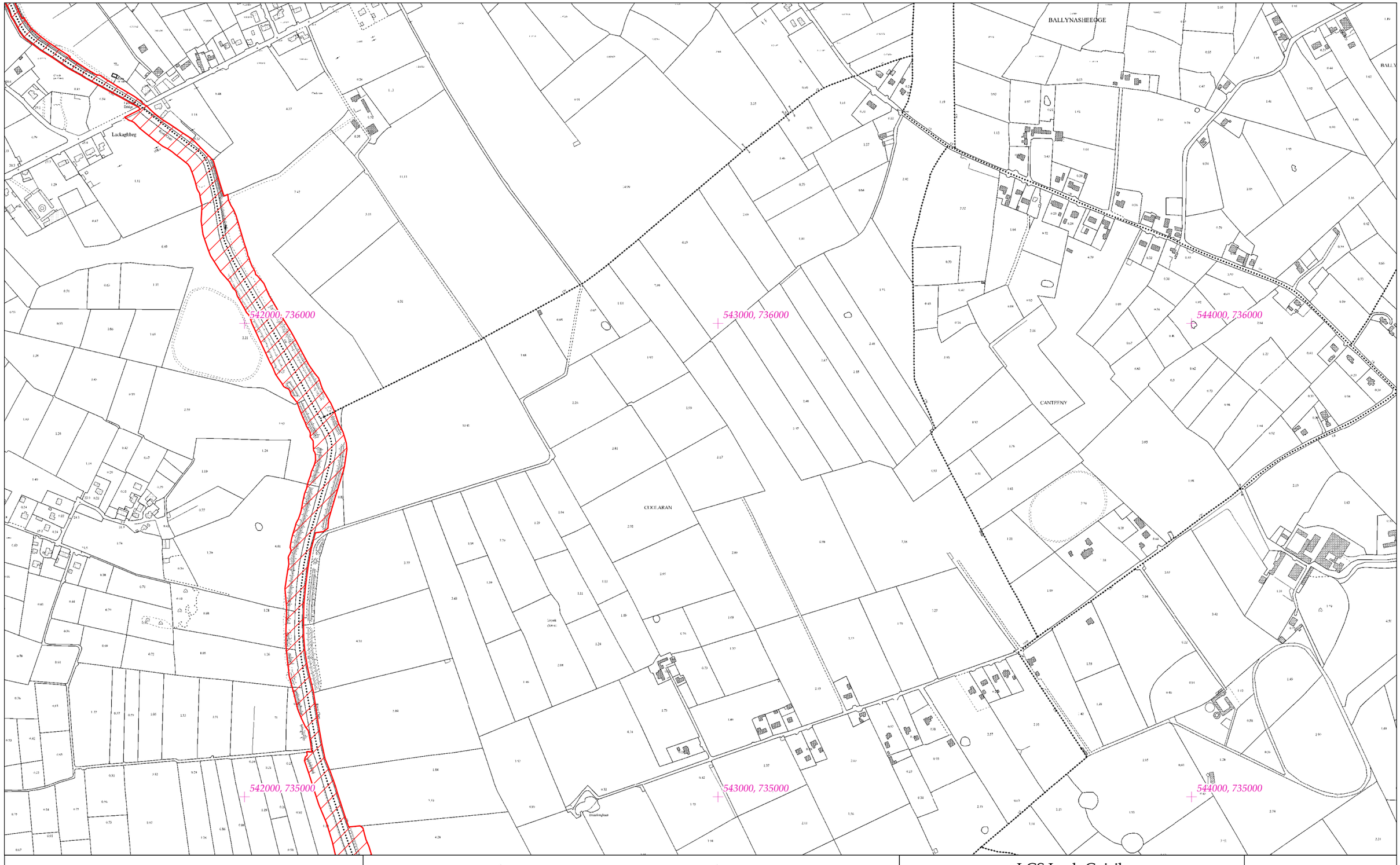

Rialachán 4(1)(b) / Regulation 4(1)(b)

Leathanach 244 de 293
Page 244 of 293

(Co. na Gaillimhe, Co. Mhaigh Eo agus Co. Ros Comáin)
(Co. Galway, Co. Mayo and Co. Roscommon)

LIMISTÉAR FAOI CHAOMHNÚ SPEISIALTA
SPECIAL AREA OF CONSERVATION

LCS Loch Coirib
Lough Corrib SAC
1:5000 O.S. TILE 3154d 244 of 293

SITE CODE
000297

Suirbhéireacht Ordanáis Éireann Ceadúnas Uimhir OSI-NMA-014 © OSi / Rialtas na hÉireann
Ordnance Survey Ireland Licence No. OSI-NMA-014 © Ordnance Survey Ireland / Government of Ireland
Córas Comhordanáidí: Trasteilgean Mercator na hÉireann / Co-ordinate System: Irish Transverse Mercator

0 0.5km
Scála / Scale 1:7,500

Leagan / Version: 3.16

Arna chló an / Printed on: 01/03/2022

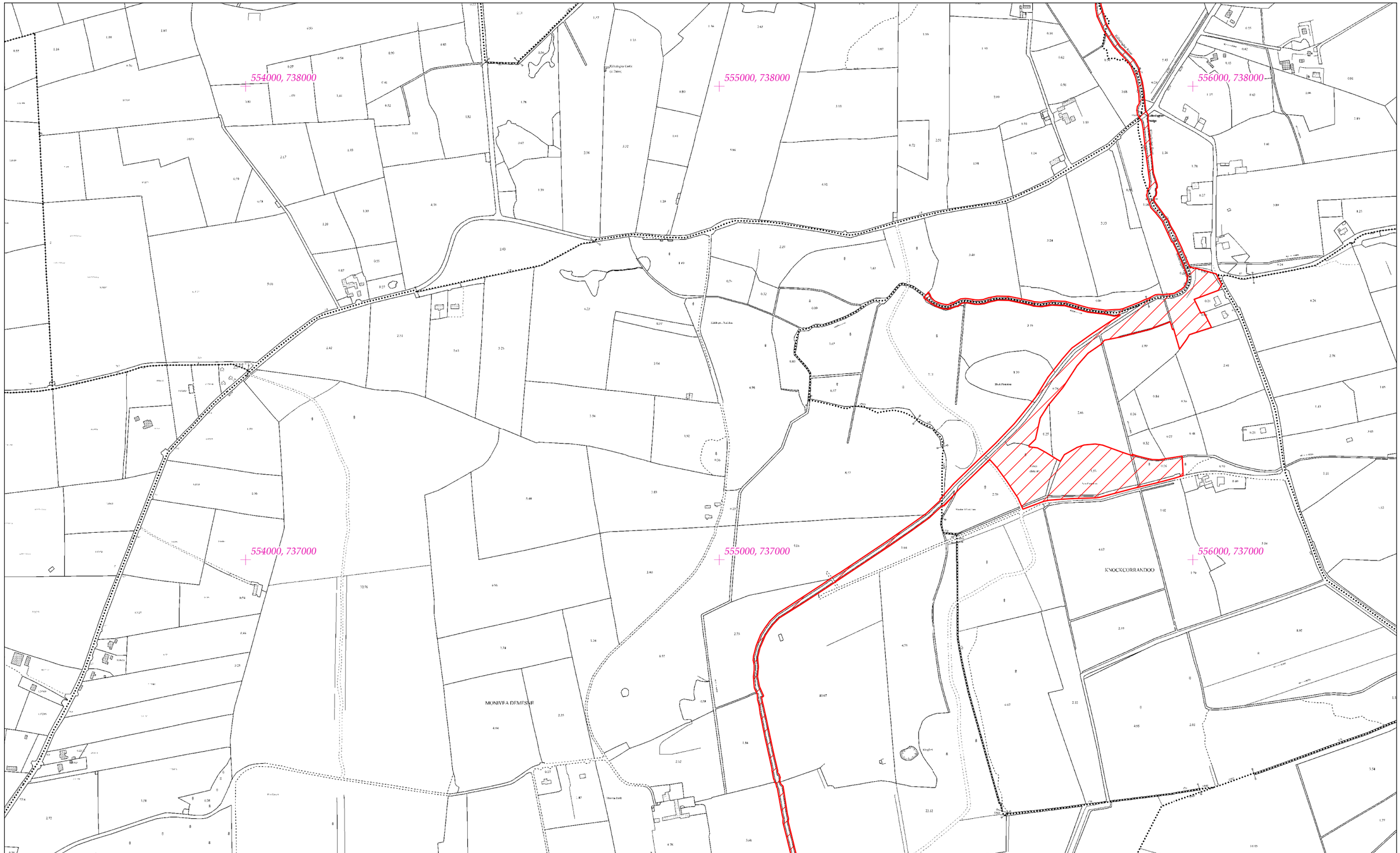

Rialachán 4(1)(b) / Regulation 4(1)(b)

Leathanach 245 de 293
Page 245 of 293

(Co. na Gaillimhe, Co. Mhaigh Eo agus Co. Ros Comáin)
(Co. Galway, Co. Mayo and Co. Roscommon)

LIMISTÉAR FAOI CHAOMHNÚ SPEISIALTA
SPECIAL AREA OF CONSERVATION

LCS Loch Coirib
Lough Corrib SAC
1:5000 O.S. TILE 3157b 245 of 293

SITE CODE
000297

Suirbhéireacht Ordanáis Éireann Ceadúnas Uimhir OSI-NMA-014 © OSi / Rialtas na hÉireann
Ordnance Survey Ireland Licence No. OSI-NMA-014 © Ordnance Survey Ireland / Government of Ireland
Córas Comhordanáidí: Trasteilgean Mercator na hÉireann / Co-ordinate System: Irish Transverse Mercator

0 0.5km
Scála / Scale 1:7,500

Leagan / Version: 3.16

Arna chló an / Printed on: 01/03/2022

554000, 736000

555000, 736000

556000, 736000

554000, 735000

555000, 735000

556000, 735000

Rialachán 4(1)(b) / Regulation 4(1)(b)

Leathanach 246 de 293
Page 246 of 293

(Co. na Gaillimhe, Co. Mhaigh Eo agus Co. Ros Comáin)
(Co. Galway, Co. Mayo and Co. Roscommon)

LIMISTÉAR FAOI CHAOMHNÚ SPEISIALTA
SPECIAL AREA OF CONSERVATION

LCS Loch Coirib
Lough Corrib SAC

1:5000 O.S. TILE 3157d 246 of 293

SITE CODE
000297

Suirbhéireacht Ordanáis Éireann Ceadúnas Uimhir OSI-NMA-014 © OSi / Rialtas na hÉireann
Ordnance Survey Ireland Licence No. OSI-NMA-014 © Ordnance Survey Ireland / Government of Ireland
Córas Comhordanáidí: Trasteilgean Mercator na hÉireann / Co-ordinate System: Irish Transverse Mercator

0 0.5 km

Scála / Scale 1:7,500

Leagan / Version: 3.16

Arna chló an / Printed on: 01/03/2022

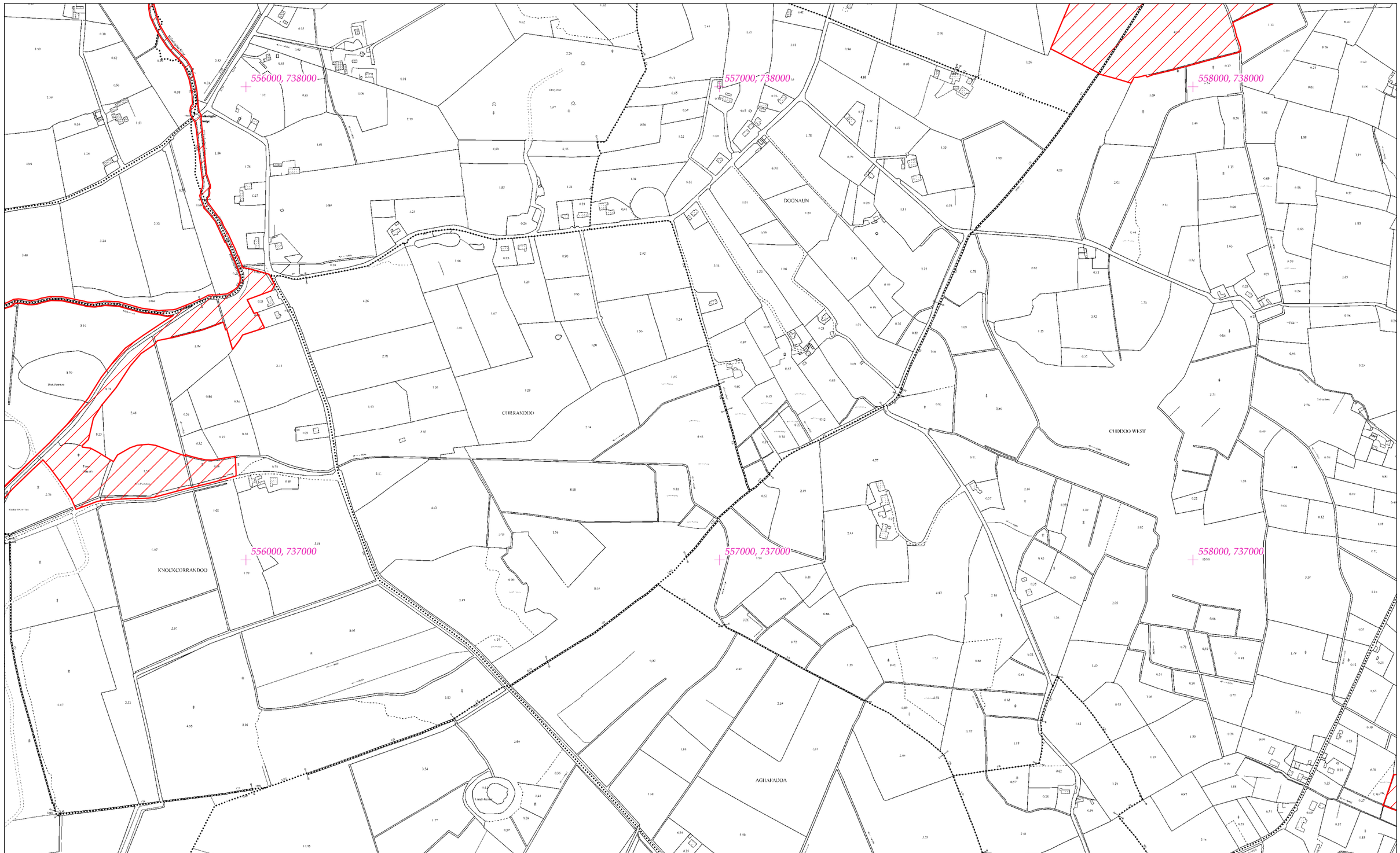

Rialachán 4(1)(b) / Regulation 4(1)(b)

Leathanach 247 de 293
Page 247 of 293

(Co. na Gaillimhe, Co. Mhaigh Eo agus Co. Ros Comáin)
(Co. Galway, Co. Mayo and Co. Roscommon)

LIMISTÉAR FAOI CHAOMHNÚ SPEISIALTA
SPECIAL AREA OF CONSERVATION

Suirbhéireacht Ordanáis Éireann Ceadúnas Uimhir OSI-NMA-014 © OSi / Rialtas na hÉireann
Ordnance Survey Ireland Licence No. OSI-NMA-014 © Ordnance Survey Ireland / Government of Ireland
Córas Comhordanáidí: Trasteilgean Mercator na hÉireann / Co-ordinate System: Irish Transverse Mercator

LCS Loch Coirib
Lough Corrib SAC
1:5000 O.S. TILE 3158a 247 of 293

0 0.5km
Scála / Scale 1:7,500

SITE CODE
000297

Leagan / Version: 3.16

Arna chló an / Printed on: 01/03/2022

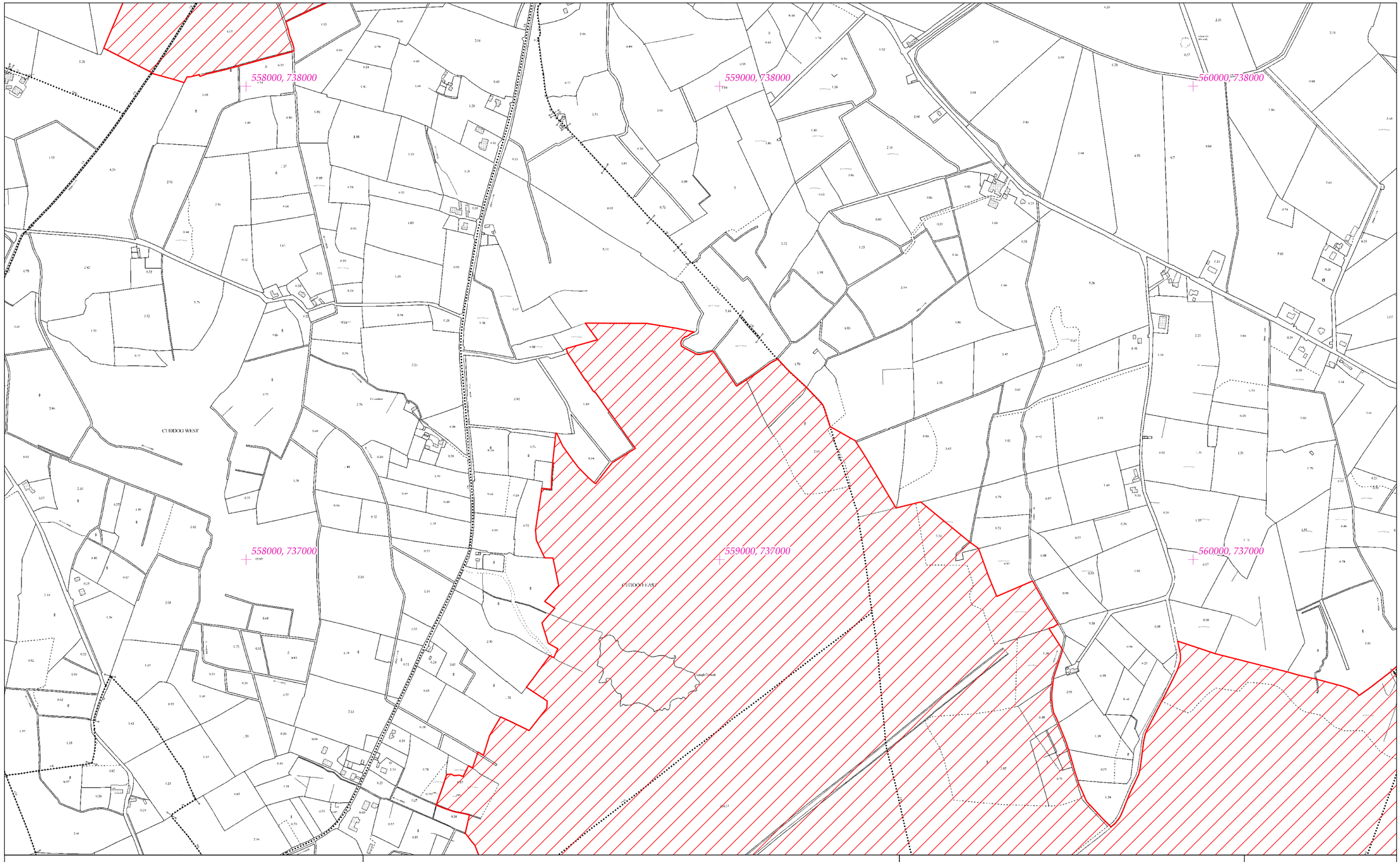

Rialachán 4(1)(b) / Regulation 4(1)(b)

Leathanach 248 de 293
Page 248 of 293

(Co. na Gaillimhe, Co. Mhaigh Eo agus Co. Ros Comáin)
(Co. Galway, Co. Mayo and Co. Roscommon)

LIMISTÉAR FAOI CHAOMHNÚ SPEISIALTA
SPECIAL AREA OF CONSERVATION

Suirbhéireacht Ordanáis Éireann Ceadúnas Uimhir OSI-NMA-014 © OSi / Rialtas na hÉireann
Ordnance Survey Ireland Licence No. OSI-NMA-014 © Ordnance Survey Ireland / Government of Ireland
Córas Comhordanáidí: Trasteilgean Mercator na hÉireann / Co-ordinate System: Irish Transverse Mercator

LCS Loch Coirib
Lough Corrib SAC
1:5000 O.S. TILE 3158b 248 of 293

0 0.5km
Scála / Scale 1:7,500

SITE CODE
000297

Leagan / Version: 3.16

Arna chló an / Printed on: 01/03/2022

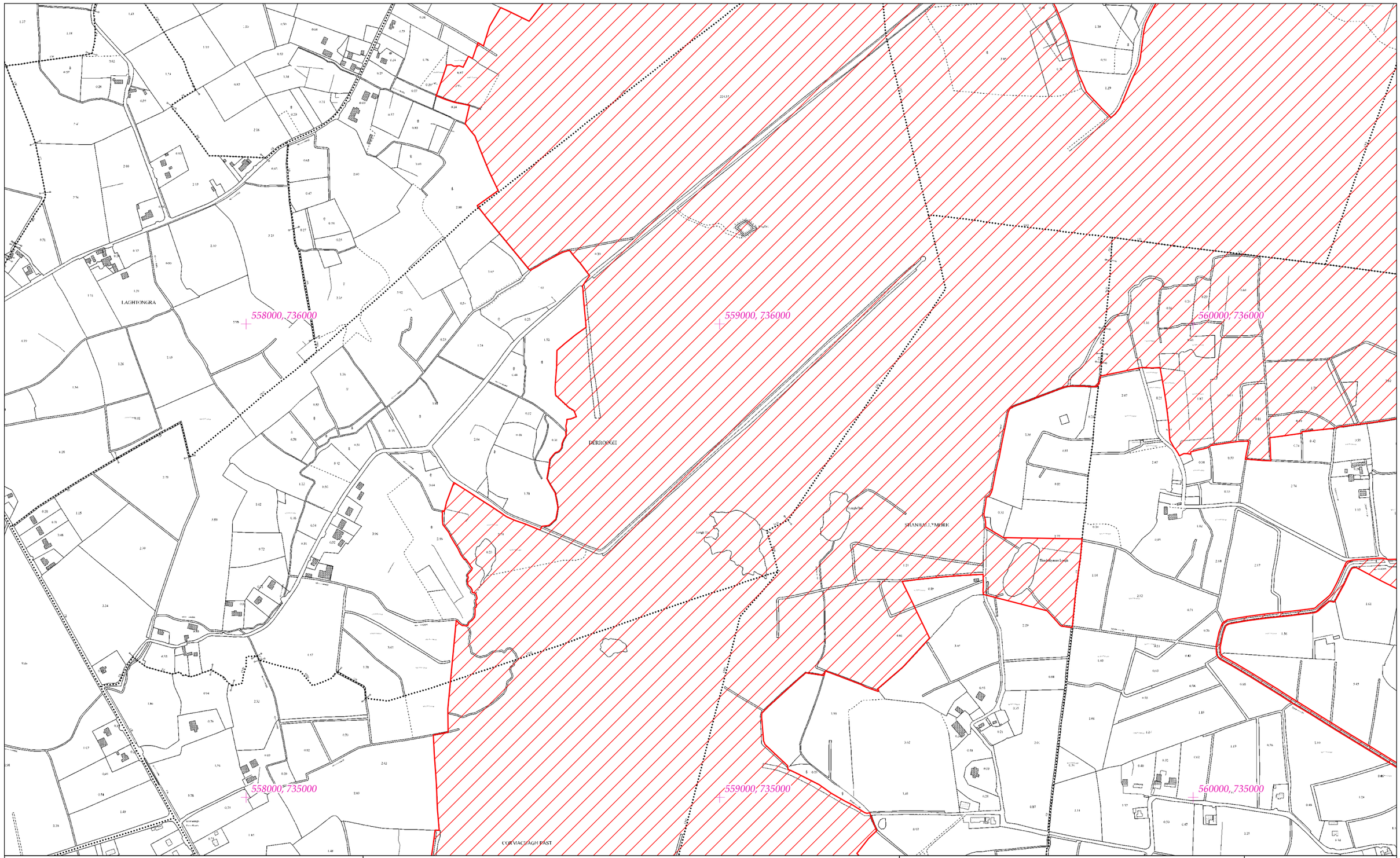

Rialachán 4(1)(b) / Regulation 4(1)(b)

Leathanach 249 de 293
Page 249 of 293

(Co. na Gaillimhe, Co. Mhaigh Eo agus Co. Ros Comáin)
(Co. Galway, Co. Mayo and Co. Roscommon)

LIMISTÉAR FAOI CHAOMHNÚ SPEISIALTA
SPECIAL AREA OF CONSERVATION

LCS Loch Coirib
Lough Corrib SAC
1:5000 O.S. TILE 3158d 249 of 293

SITE CODE
000297

Suirbhéireacht Ordanáis Éireann Ceadúnas Uimhir OSI-NMA-014 © OSi / Rialtas na hÉireann
Ordnance Survey Ireland Licence No. OSI-NMA-014 © Ordnance Survey Ireland / Government of Ireland
Córas Comhordanáidí: Trasteilgean Mercator na hÉireann / Co-ordinate System: Irish Transverse Mercator

0 0.5km
Scála / Scale 1:7,500

Leagan / Version: 3.16

Arna chló an / Printed on: 01/03/2022

560000, 738000

561000, 738000

562000, 738000

560000, 737000

561000, 737000

562000, 737000

CLONKEENKERRILL

GLENNAMUCKA

Rialachán 4(1)(b) / Regulation 4(1)(b)

Leathanach 250 de 293
Page 250 of 293

(Co. na Gaillimhe, Co. Mhaigh Eo agus Co. Ros Comáin)
(Co. Galway, Co. Mayo and Co. Roscommon)

LIMISTÉAR FAOI CHAOMHNÚ SPEISIALTA
SPECIAL AREA OF CONSERVATION

LCS Loch Coirib
Lough Corrib SAC
1:5000 O.S. TILE 3159a 250 of 293

SITE CODE
000297

Suirbhéireacht Ordanáis Éireann Ceadúnas Uimhir OSI-NMA-014 © OSi / Rialtas na hÉireann
Ordnance Survey Ireland Licence No. OSI-NMA-014 © Ordnance Survey Ireland / Government of Ireland
Córas Comhordanáidí: Trasteilgean Mercator na hÉireann / Co-ordinate System: Irish Transverse Mercator

0 0.5km
Scála / Scale 1:7,500

Leagan / Version: 3.16

Arna chló an / Printed on: 01/03/2022

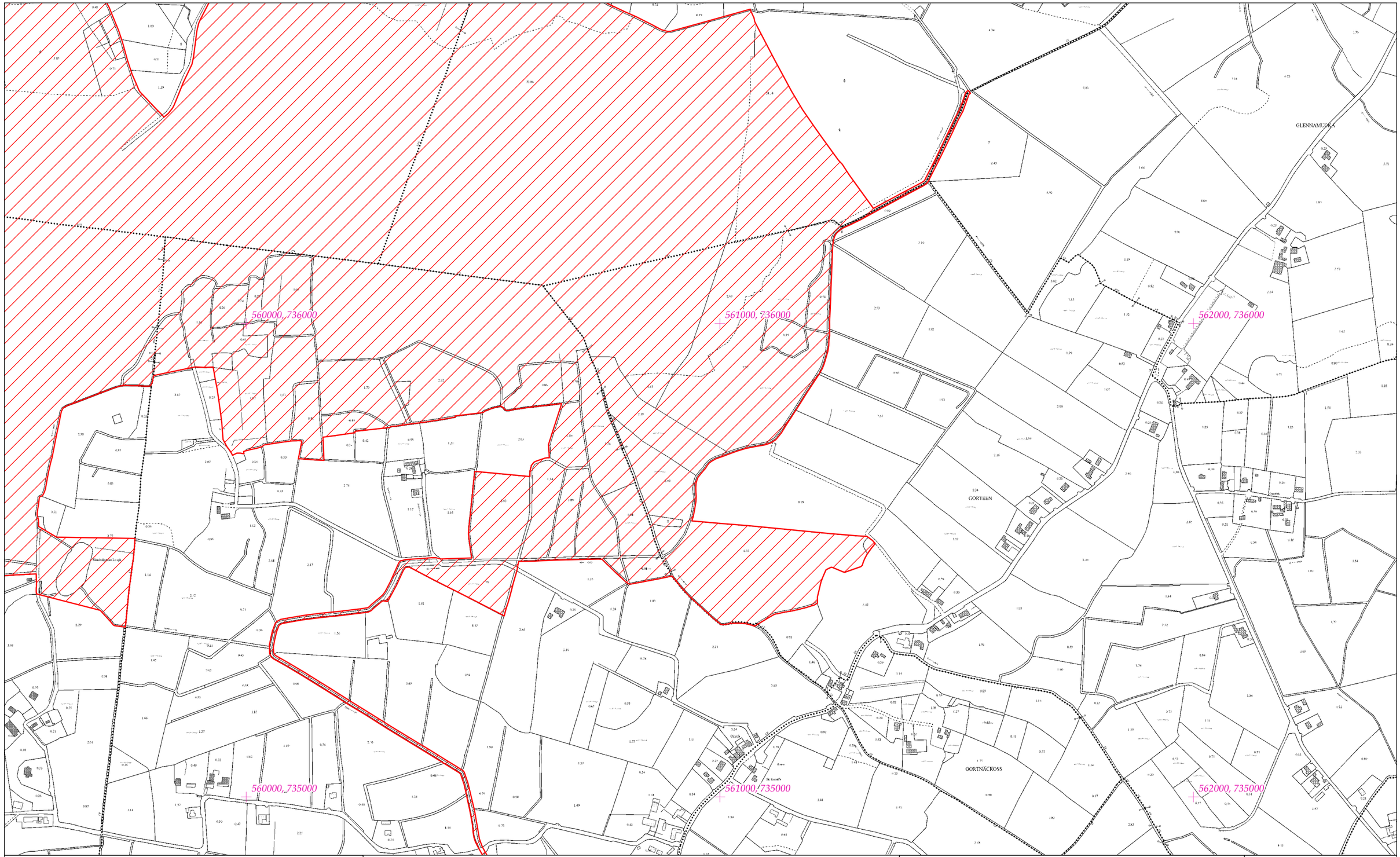

Rialachán 4(1)(b) / Regulation 4(1)(b)

Leathanach 251 de 293
Page 251 of 293

(Co. na Gaillimhe, Co. Mhaigh Eo agus Co. Ros Comáin)
(Co. Galway, Co. Mayo and Co. Roscommon)

LIMISTÉAR FAOI CHAOMHNÚ SPEISIALTA
SPECIAL AREA OF CONSERVATION

LCS Loch Coirib
Lough Corrib SAC
1:5000 O.S. TILE 3159c 251 of 293

SITE CODE
000297

Suirbhéireacht Ordanáis Éireann Ceadúnas Uimhir OSI-NMA-014 © OSi / Rialtas na hÉireann
Ordnance Survey Ireland Licence No. OSI-NMA-014 © Ordnance Survey Ireland / Government of Ireland
Córas Comhordanáidí: Trasteilgean Mercator na hÉireann / Co-ordinate System: Irish Transverse Mercator

0 0.5km

Scála / Scale 1:7,500

Leagan / Version: 3.16

Arna chló an / Printed on: 01/03/2022

522000, 735000

523000, 735000

524000, 735000

522000, 734000

523000, 734000

524000, 734000

BALLYNAHALLIA

Baile Dóite

Baile Dóite

Liagán

Liagán

Allens Park

Rialachán 4(1)(b) / Regulation 4(1)(b)

Leathanach 252 de 293
Page 252 of 293

(Co. na Gaillimhe, Co. Mhaigh Eo agus Co. Ros Comáin)
(Co. Galway, Co. Mayo and Co. Roscommon)

LIMISTÉAR FAOI CHAOMHNÚ SPEISIALTA
SPECIAL AREA OF CONSERVATION

Suirbhéireacht Ordanáis Éireann Ceadúnas Uimhir OSI-NMA-014 © OSi / Rialtas na hÉireann
Ordnance Survey Ireland Licence No. OSI-NMA-014 © Ordnance Survey Ireland / Government of Ireland
Córas Comhordanáidí: Trasteilgean Mercator na hÉireann / Co-ordinate System: Irish Transverse Mercator

LCS Loch Coirib
Lough Corrib SAC
1:5000 O.S. TILE 3215b 252 of 293

0 0.5 km
Scála / Scale 1:7,500

SITE CODE
000297

Leagan / Version: 3.16

Arna chló an / Printed on: 01/03/2022

Cloghaun

Margh Cuilinn

Baile Uí Chóire Thiar

522000,733000

523000, 733000

524000,733000

522000, 732000

523000,732000

524000,732000

Rialachán 4(1)(b) / Regulation 4(1)(b)

Leathanach 253 de 293
Page 253 of 293

(Co. na Gaillimhe, Co. Mhaigh Eo agus Co. Ros Comáin)
(Co. Galway, Co. Mayo and Co. Roscommon)

LIMISTÉAR FAOI CHAOMHNÚ SPEISIALTA
SPECIAL AREA OF CONSERVATION

LCS Loch Coirib
Lough Corrib SAC

1:5000 O.S. TILE 3215d 253 of 293

SITE CODE
000297

Suirbhéireacht Ordanáis Éireann Ceadúnas Uimhir OSI-NMA-014 © OSi / Rialtas na hÉireann
Ordnance Survey Ireland Licence No. OSI-NMA-014 © Ordnance Survey Ireland / Government of Ireland
Córas Comhordanáidí: Trasteilgean Mercator na hÉireann / Co-ordinate System: Irish Transverse Mercator

0 0.5km

Scála / Scale 1:7,500

Leagan / Version: 3.16

Arna chló an / Printed on: 01/03/2022

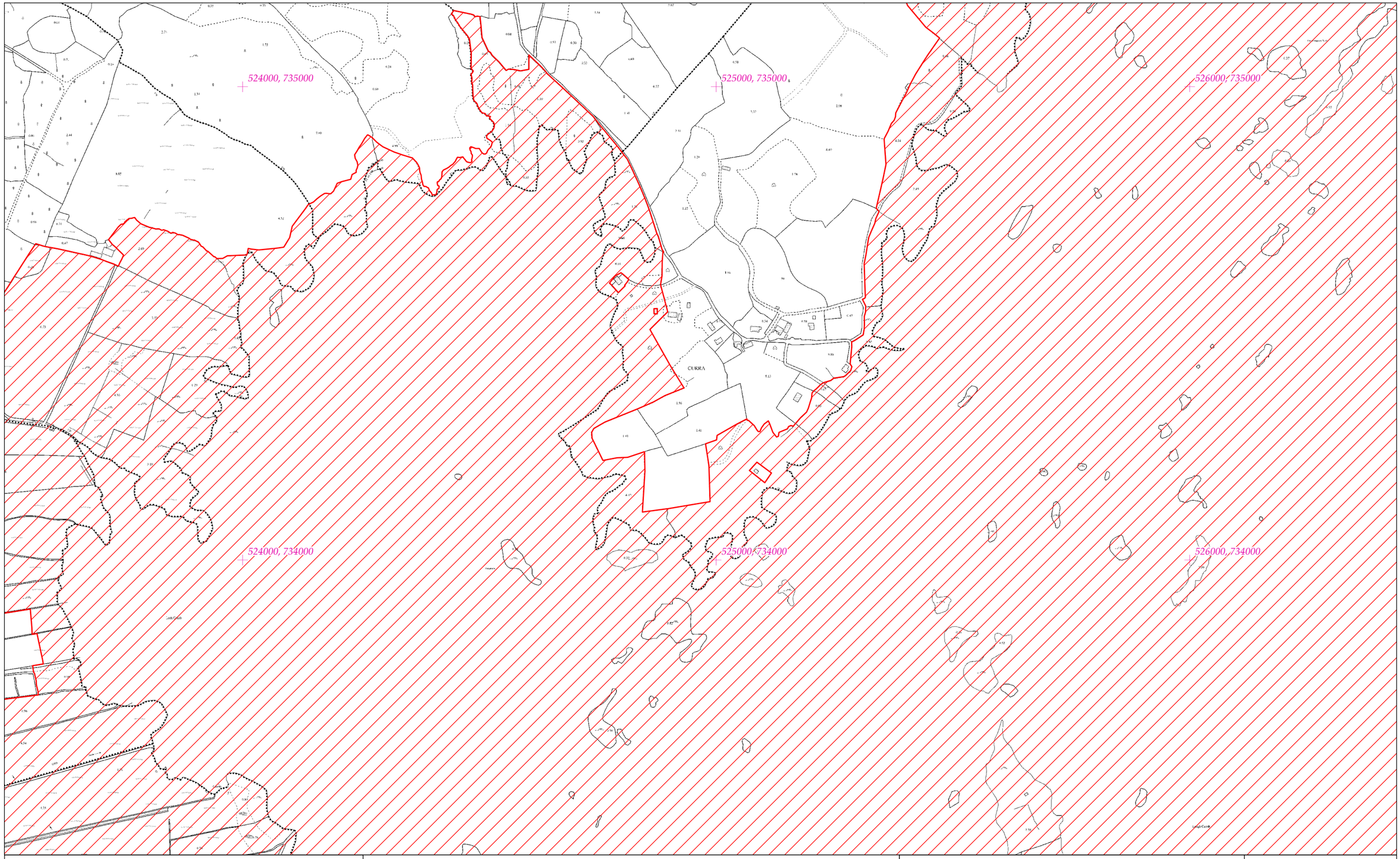

Rialachán 4(1)(b) / Regulation 4(1)(b)

Leathanach 254 de 293
Page 254 of 293

(Co. na Gaillimhe, Co. Mhaigh Eo agus Co. Ros Comáin)
(Co. Galway, Co. Mayo and Co. Roscommon)

LIMISTÉAR FAOI CHAOMHNÚ SPEISIALTA
SPECIAL AREA OF CONSERVATION

Suirbhéireacht Ordanáis Éireann Ceadúnas Uimhir OSI-NMA-014 © OSi / Rialtas na hÉireann
Ordnance Survey Ireland Licence No. OSI-NMA-014 © Ordnance Survey Ireland / Government of Ireland
Córas Comhordanáidí: Trasteilgean Mercator na hÉireann / Co-ordinate System: Irish Transverse Mercator

LCS Loch Coirib
Lough Corrib SAC
1:5000 O.S. TILE 3216a 254 of 293

0 0.5km

Scála / Scale 1:7,500

SITE CODE
000297

Leagan / Version: 3.16

Arna chló an / Printed on: 01/03/2022

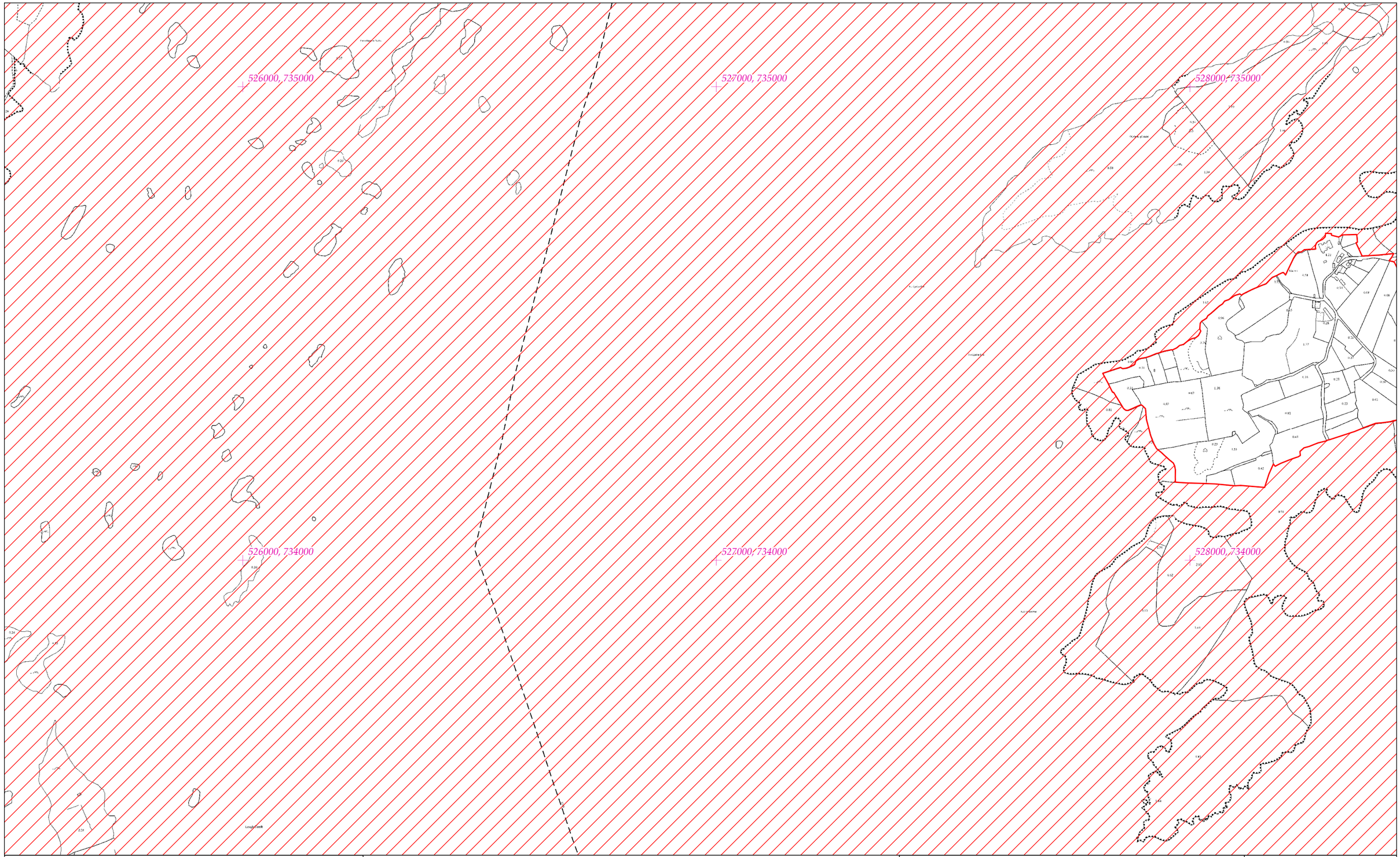

Rialachán 4(1)(b) / Regulation 4(1)(b)

Leathanach 255 de 293
Page 255 of 293

(Co. na Gaillimhe, Co. Mhaigh Eo agus Co. Ros Comáin)
(Co. Galway, Co. Mayo and Co. Roscommon)

LIMISTÉAR FAOI CHAOMHNÚ SPEISIALTA
SPECIAL AREA OF CONSERVATION

LCS Loch Coirib
Lough Corrib SAC
1:5000 O.S. TILE 3216b 255 of 293

SITE CODE
000297

Suirbhéireacht Ordanáis Éireann Ceadúnas Uimhir OSI-NMA-014 © OSi / Rialtas na hÉireann
Ordnance Survey Ireland Licence No. OSI-NMA-014 © Ordnance Survey Ireland / Government of Ireland
Córas Comhordanáidí: Trasteilgean Mercator na hÉireann / Co-ordinate System: Irish Transverse Mercator

0 0.5km
Scála / Scale 1:7,500

Leagan / Version: 3.16

Arna chló an / Printed on: 01/03/2022

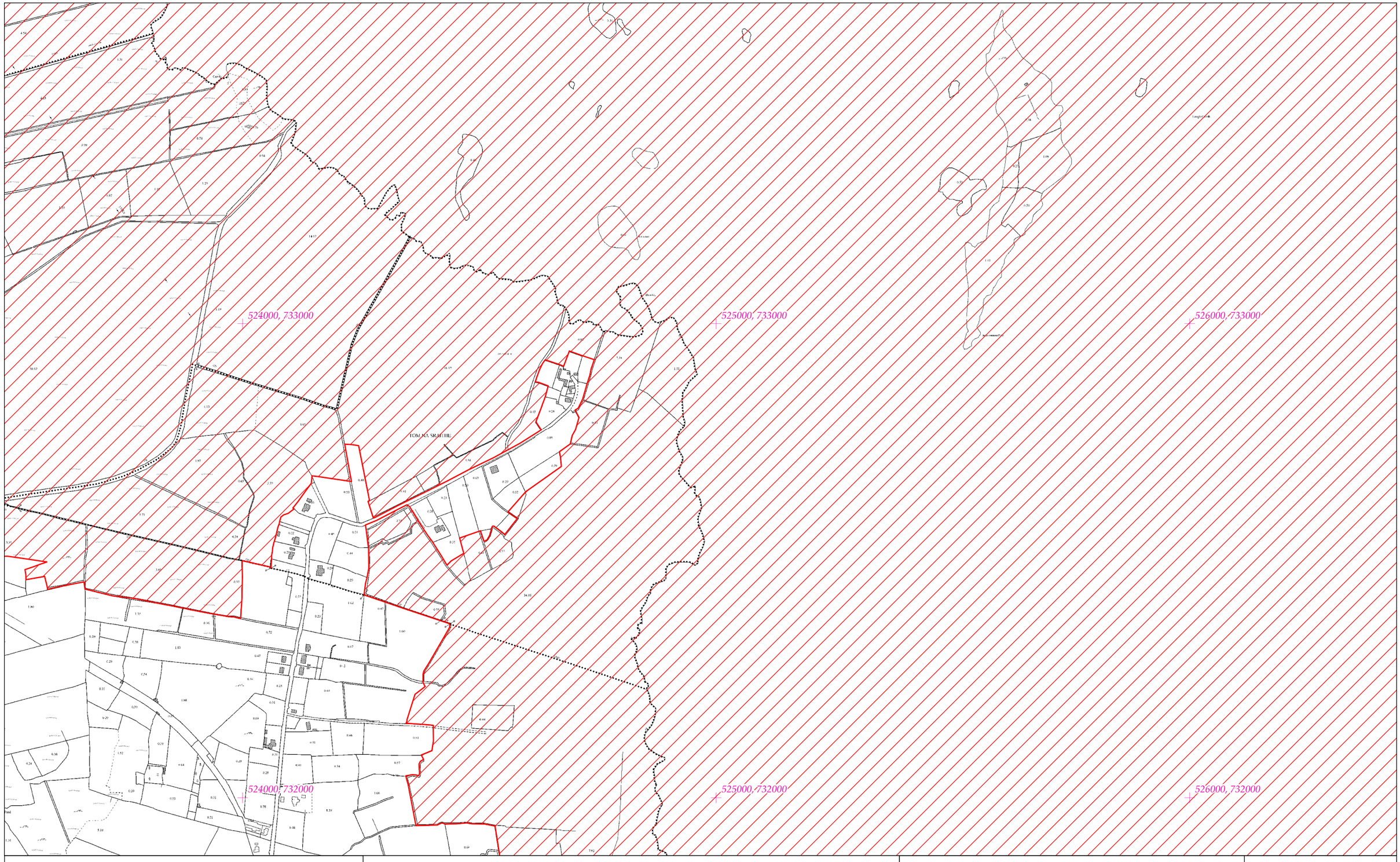

Rialachán 4(1)(b) / Regulation 4(1)(b)

Leathanach 256 de 293
Page 256 of 293

(Co. na Gaillimhe, Co. Mhaigh Eo agus Co. Ros Comáin)
(Co. Galway, Co. Mayo and Co. Roscommon)

LIMISTÉAR FAOI CHAOMHNÚ SPEISIALTA
SPECIAL AREA OF CONSERVATION

Suirbhéireacht Ordanáis Éireann Ceadúnas Uimhir OSI-NMA-014 © OSi / Rialtas na hÉireann
Ordnance Survey Ireland Licence No. OSI-NMA-014 © Ordnance Survey Ireland / Government of Ireland
Córas Comhordanáidí: Trasteilgean Mercator na hÉireann / Co-ordinate System: Irish Transverse Mercator

LCS Loch Coirib
Lough Corrib SAC
1:5000 O.S. TILE 3216c 256 of 293

0 0.5km
Scála / Scale 1:7,500

SITE CODE
000297

Leagan / Version: 3.16

Arna chló an / Printed on: 01/03/2022

526000, 733000

527000, 733000

528000, 733000

526000, 732000

527000, 732000

528000, 732000

Rialachán 4(1)(b) / Regulation 4(1)(b)

Leathanach 257 de 293
Page 257 of 293

(Co. na Gaillimhe, Co. Mhaigh Eo agus Co. Ros Comáin)
(Co. Galway, Co. Mayo and Co. Roscommon)

LIMISTÉAR FAOI CHAOMHNÚ SPEISIALTA
SPECIAL AREA OF CONSERVATION

LCS Loch Coirib
Lough Corrib SAC

1:5000 O.S. TILE 3216d 257 of 293

SITE CODE
000297

Suirbhéireacht Ordanáis Éireann Ceadúnas Uimhir OSI-NMA-014 © OSi / Rialtas na hÉireann
Ordnance Survey Ireland Licence No. OSI-NMA-014 © Ordnance Survey Ireland / Government of Ireland
Córas Comhordanáidí: Trasteilgean Mercator na hÉireann / Co-ordinate System: Irish Transverse Mercator

0 0.5km

Scála / Scale 1:7,500

Leagan / Version: 3.16

Arna chló an / Printed on: 01/03/2022

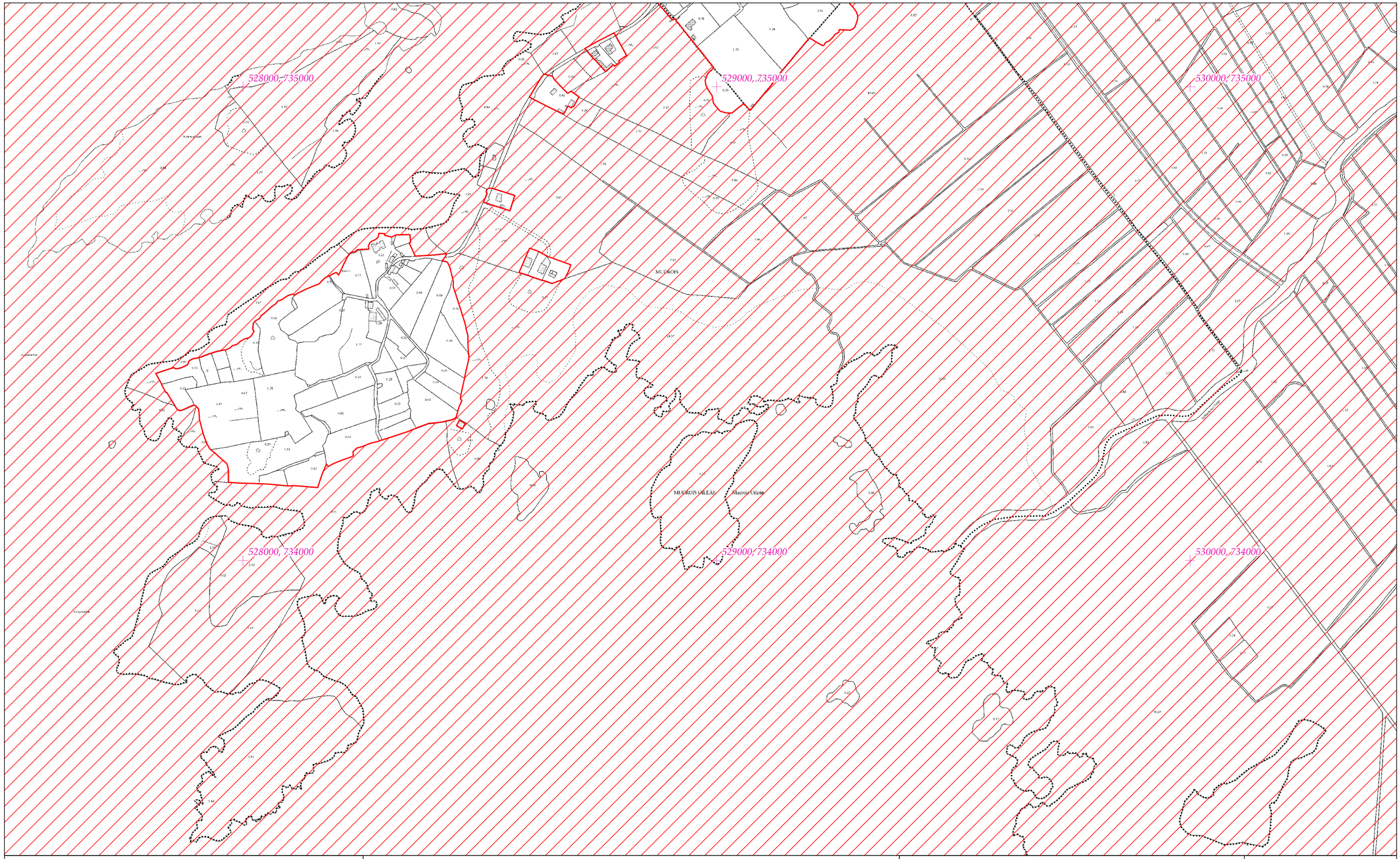

Rialachán 4(1)(b) / Regulation 4(1)(b)

Leathanach 258 de 293
Page 258 of 293

(Co. na Gaillimhe, Co. Mhaigh Eo agus Co. Ros Comáin)
(Co. Galway, Co. Mayo and Co. Roscommon)

LIMISTÉAR FAOI CHAOMHNÚ SPEISIALTA
SPECIAL AREA OF CONSERVATION

LCS Loch Coirib
Lough Corrib SAC
1:5000 O.S. TILE 3217a 258 of 293

SITE CODE
000297

Suirbhéireacht Ordanáis Éireann Ceadúnas Uimhir OSI-NMA-014 © OSi / Rialtas na hÉireann
Ordnance Survey Ireland Licence No. OSI-NMA-014 © Ordnance Survey Ireland / Government of Ireland
Córas Comhordanáidí: Trasteilgean Mercator na hÉireann / Co-ordinate System: Irish Transverse Mercator

0 0.5km
Scála / Scale 1:7,500

Leagan / Version: 3.16

Arna chló an / Printed on: 01/03/2022

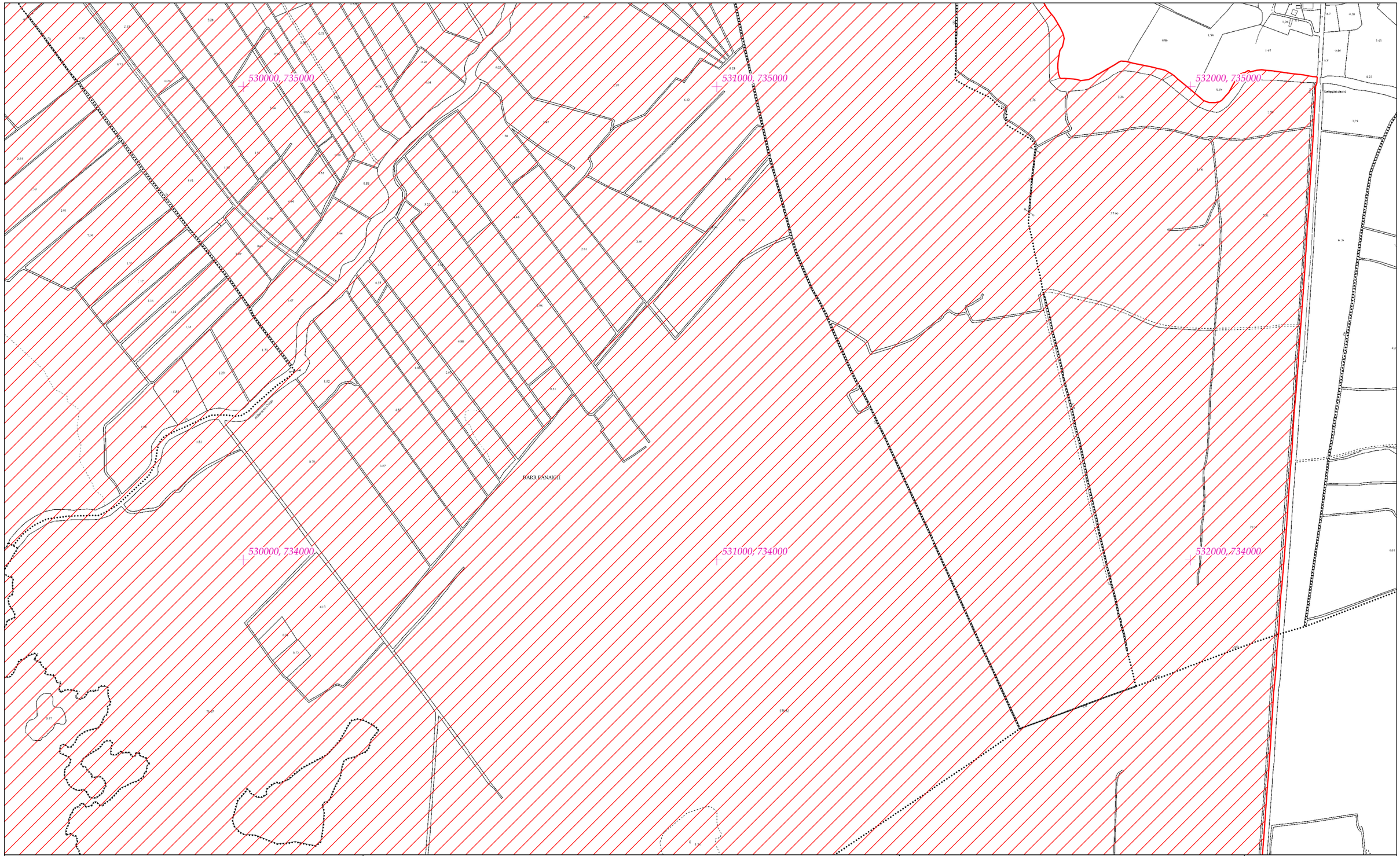

Rialachán 4(1)(b) / Regulation 4(1)(b)

Leathanach 259 de 293
Page 259 of 293

(Co. na Gaillimhe, Co. Mhaigh Eo agus Co. Ros Comáin)
(Co. Galway, Co. Mayo and Co. Roscommon)

LIMISTÉAR FAOI CHAOMHNÚ SPEISIALTA
SPECIAL AREA OF CONSERVATION

LCS Loch Coirib
Lough Corrib SAC
1:5000 O.S. TILE 3217b 259 of 293

SITE CODE
000297

Suirbhéireacht Ordanáis Éireann Ceadúnas Uimhir OSI-NMA-014 © OSi / Rialtas na hÉireann
Ordnance Survey Ireland Licence No. OSI-NMA-014 © Ordnance Survey Ireland / Government of Ireland
Córas Comhordanáidí: Trasteilgean Mercator na hÉireann / Co-ordinate System: Irish Transverse Mercator

0 0.5km

Scála / Scale 1:7,500

Leagan / Version: 3.16

Arna chló an / Printed on: 01/03/2022

528000, 733000

529000, 733000

530000, 733000

528000, 732000

529000, 732000

530000, 732000

Rialachán 4(1)(b) / Regulation 4(1)(b)

Leathanach 260 de 293
Page 260 of 293

(Co. na Gaillimhe, Co. Mhaigh Eo agus Co. Ros Comáin)
(Co. Galway, Co. Mayo and Co. Roscommon)

LIMISTÉAR FAOI CHAOMHNÚ SPEISIALTA
SPECIAL AREA OF CONSERVATION

LCS Loch Coirib
Lough Corrib SAC
1:5000 O.S. TILE 3217c 260 of 293

SITE CODE
000297

Suirbhéireacht Ordanáis Éireann Ceadúnas Uimhir OSI-NMA-014 © OSi / Rialtas na hÉireann
Ordnance Survey Ireland Licence No. OSI-NMA-014 © Ordnance Survey Ireland / Government of Ireland
Córas Comhordanáidí: Trasteilgean Mercator na hÉireann / Co-ordinate System: Irish Transverse Mercator

0 0.5km
Scála / Scale 1:7,500

Leagan / Version: 3.16

Arna chló an / Printed on: 01/03/2022

530000, 733000

531000, 733000

532000, 733000

AN CURRACH MOR
(T.Baile Chláir)

530000, 732000

531000, 732000

532000, 732000

Rialachán 4(1)(b) / Regulation 4(1)(b)

Leathanach 261 de 293
Page 261 of 293

(Co. na Gaillimhe, Co. Mhaigh Eo agus Co. Ros Comáin)
(Co. Galway, Co. Mayo and Co. Roscommon)

LIMISTÉAR FAOI CHAOMHNÚ SPEISIALTA
SPECIAL AREA OF CONSERVATION

LCS Loch Coirib
Lough Corrib SAC
1:5000 O.S. TILE 3217d 261 of 293

SITE CODE
000297

Suirbhéireacht Ordanáis Éireann Ceadúnas Uimhir OSI-NMA-014 © OSi / Rialtas na hÉireann
Ordnance Survey Ireland Licence No. OSI-NMA-014 © Ordnance Survey Ireland / Government of Ireland
Córas Comhordanáidí: Trasteilgean Mercator na hÉireann / Co-ordinate System: Irish Transverse Mercator

0 0.5km

Scála / Scale 1:7,500

Leagan / Version: 3.16

Arna chló an / Printed on: 01/03/2022

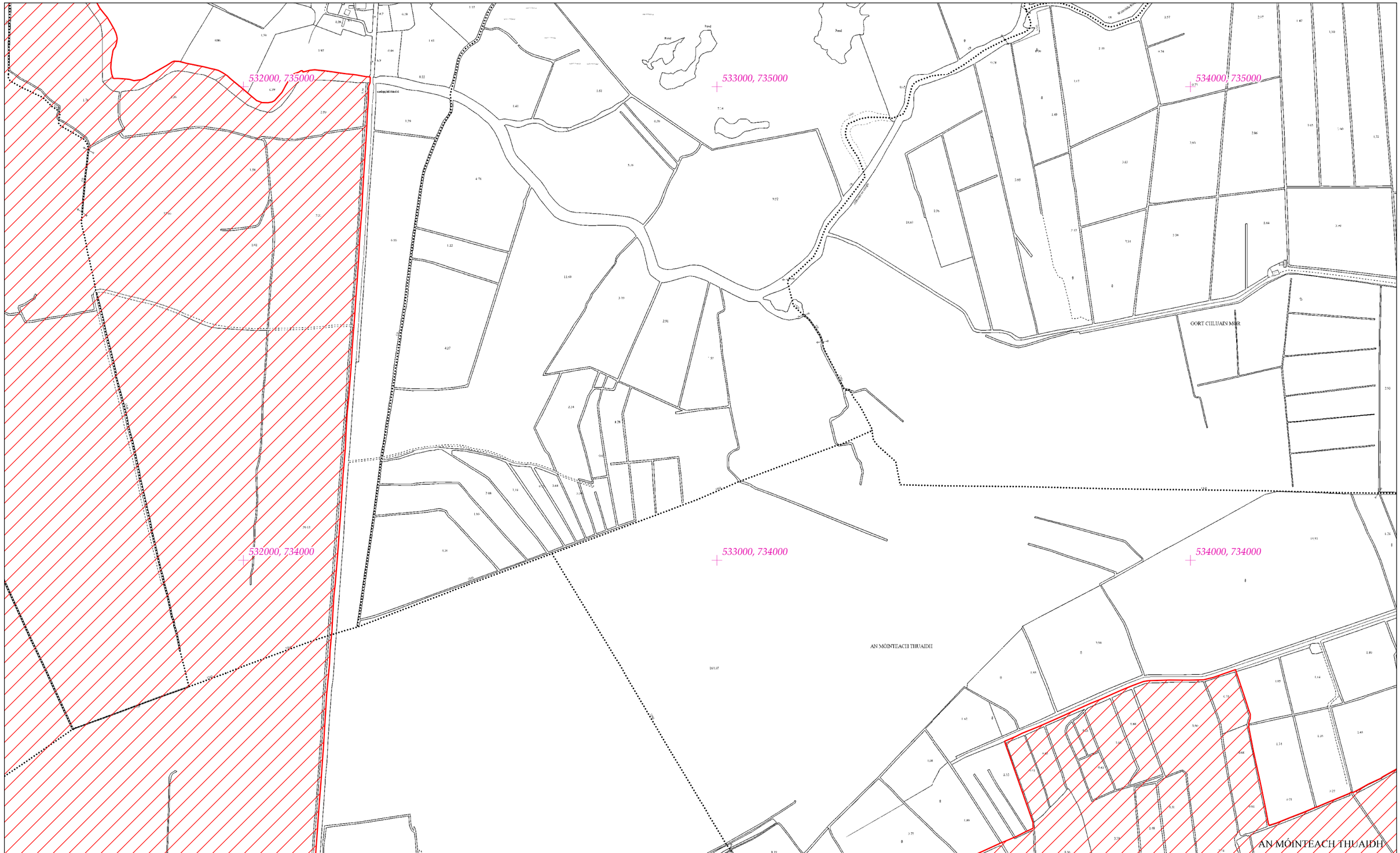

Rialachán 4(1)(b) / Regulation 4(1)(b)

Leathanach 262 de 293
Page 262 of 293

(Co. na Gaillimhe, Co. Mhaigh Eo agus Co. Ros Comáin)
(Co. Galway, Co. Mayo and Co. Roscommon)

LIMISTÉAR FAOI CHAOMHNÚ SPEISIALTA
SPECIAL AREA OF CONSERVATION

LCS Loch Coirib
Lough Corrib SAC
1:5000 O.S. TILE 3218a 262 of 293

SITE CODE
000297

Suirbhéireacht Ordanáis Éireann Ceadúnas Uimhir OSI-NMA-014 © OSi / Rialtas na hÉireann
Ordnance Survey Ireland Licence No. OSI-NMA-014 © Ordnance Survey Ireland / Government of Ireland
Córas Comhordanáidí: Trasteilgean Mercator na hÉireann / Co-ordinate System: Irish Transverse Mercator

0 0.5km
Scála / Scale 1:7,500

Leagan / Version: 3.16

Arna chló an / Printed on: 01/03/2022

534000, 735000

535000, 735000

536000, 735000

GORT CILUAIN MOR

534000, 734000

535000, 734000

536000, 734000

AN MOINTEACH THUAIDH

LIMISTÉAR FAOI CHAOMHNÚ SPEISIALTA
SPECIAL AREA OF CONSERVATION

Rialachán 4(1)(b) / Regulation 4(1)(b)

Leathanach 263 de 293
Page 263 of 293

(Co. na Gaillimhe, Co. Mhaigh Eo agus Co. Ros Comáin)
(Co. Galway, Co. Mayo and Co. Roscommon)

LCS Loch Coirib
Lough Corrib SAC

1:5000 O.S. TILE 3218b 263 of 293

SITE CODE
000297

Suirbhéireacht Ordanáis Éireann Ceadúnas Uimhir OSI-NMA-014 © OSi / Rialtas na hÉireann
Ordnance Survey Ireland Licence No. OSI-NMA-014 © Ordnance Survey Ireland / Government of Ireland
Córas Comhordanáidí: Trasteilgean Mercator na hÉireann / Co-ordinate System: Irish Transverse Mercator

0 0.5km

Scála / Scale 1:7,500

Leagan / Version: 3.16

Arna chló an / Printed on: 01/03/2022

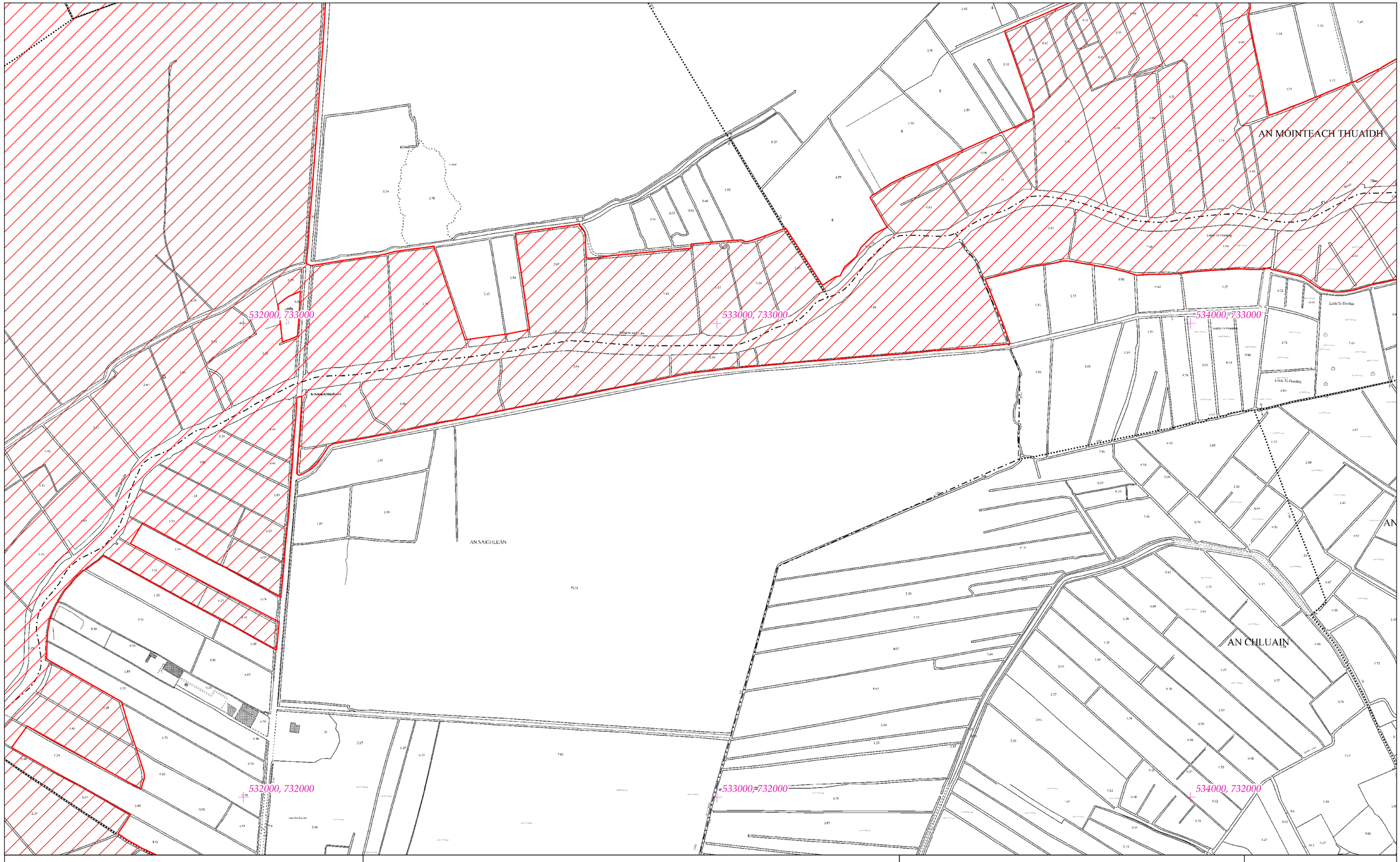

LIMISTÉAR FAOI CHAOMHNÚ SPEISIALTA
SPECIAL AREA OF CONSERVATION

Rialachán 4(1)(b) / Regulation 4(1)(b)

Leathanach 264 de 293
Page 264 of 293

(Co. na Gaillimhe, Co. Mhaigh Eo agus Co. Ros Comáin)
(Co. Galway, Co. Mayo and Co. Roscommon)

LCS Loch Coirib
Lough Corrib SAC

1:5000 O.S. TILE 3218c 264 of 293

SITE CODE
000297

Suirbhéireacht Ordanáis Éireann Ceadúnas Uimhir OSI-NMA-014 © OSi / Rialtas na hÉireann
Ordnance Survey Ireland Licence No. OSI-NMA-014 © Ordnance Survey Ireland / Government of Ireland
Córas Comhordanáidí: Trasteilgean Mercator na hÉireann / Co-ordinate System: Irish Transverse Mercator

0 0.5km

Scála / Scale 1:7,500

Leagan / Version: 3.16

Arna chló an / Printed on: 01/03/2022

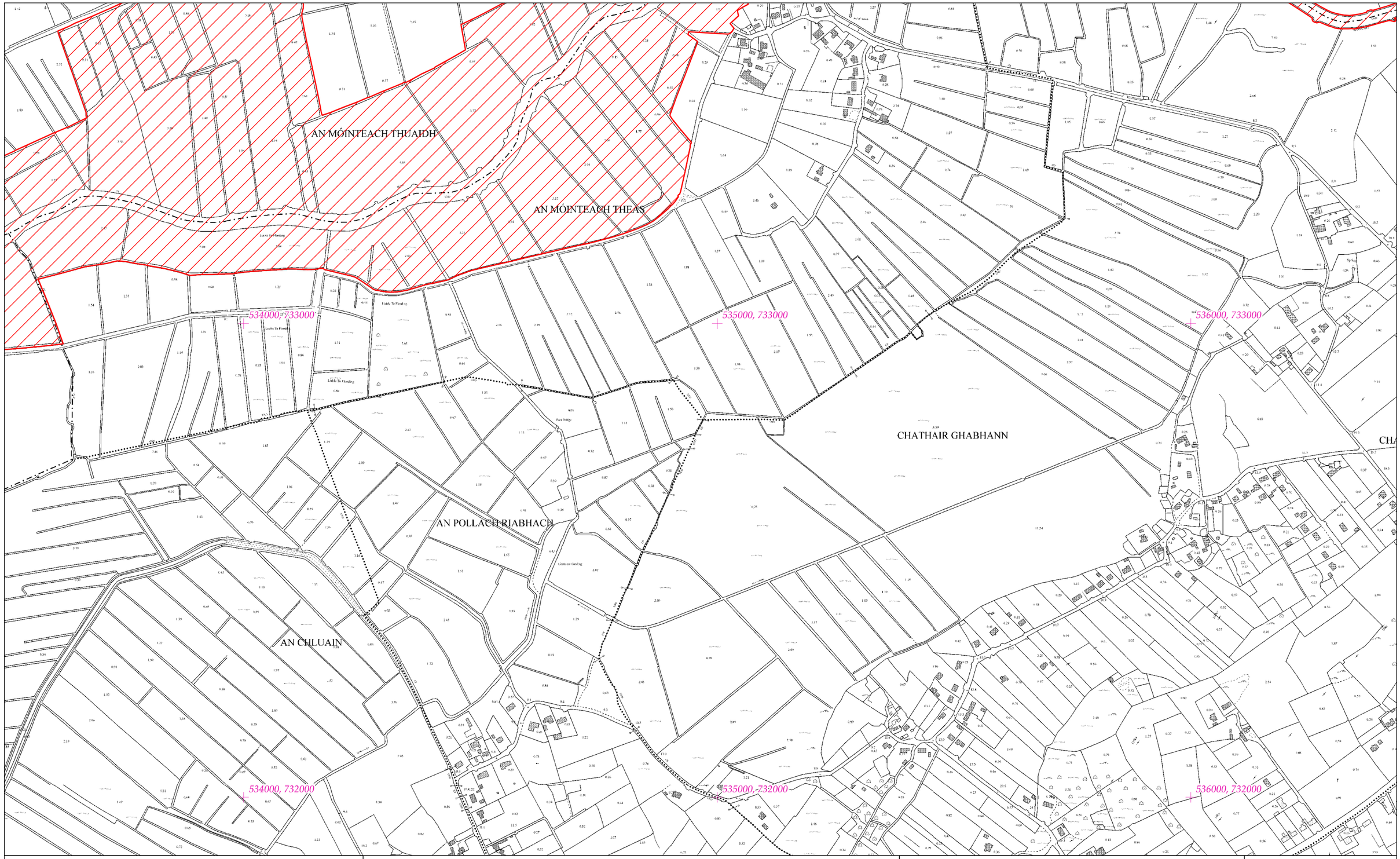

LIMISTÉAR FAOI CHAOMHNÚ SPEISIALTA
SPECIAL AREA OF CONSERVATION

Rialachán 4(1)(b) / Regulation 4(1)(b)

Leathanach 265 de 293
Page 265 of 293

(Co. na Gaillimhe, Co. Mhaigh Eo agus Co. Ros Comáin)
(Co. Galway, Co. Mayo and Co. Roscommon)

LCS Loch Coirib
Lough Corrib SAC

1:5000 O.S. TILE 3218d 265 of 293

SITE CODE
000297

Suirbhéireacht Ordanáis Éireann Ceadúnas Uimhir OSI-NMA-014 © OSi / Rialtas na hÉireann
Ordnance Survey Ireland Licence No. OSI-NMA-014 © Ordnance Survey Ireland / Government of Ireland
Córas Comhordanáidí: Trasteilgean Mercator na hÉireann / Co-ordinate System: Irish Transverse Mercator

0 0.5km

Scála / Scale 1:7,500

Leagan / Version: 3.16

Arna chló an / Printed on: 01/03/2022

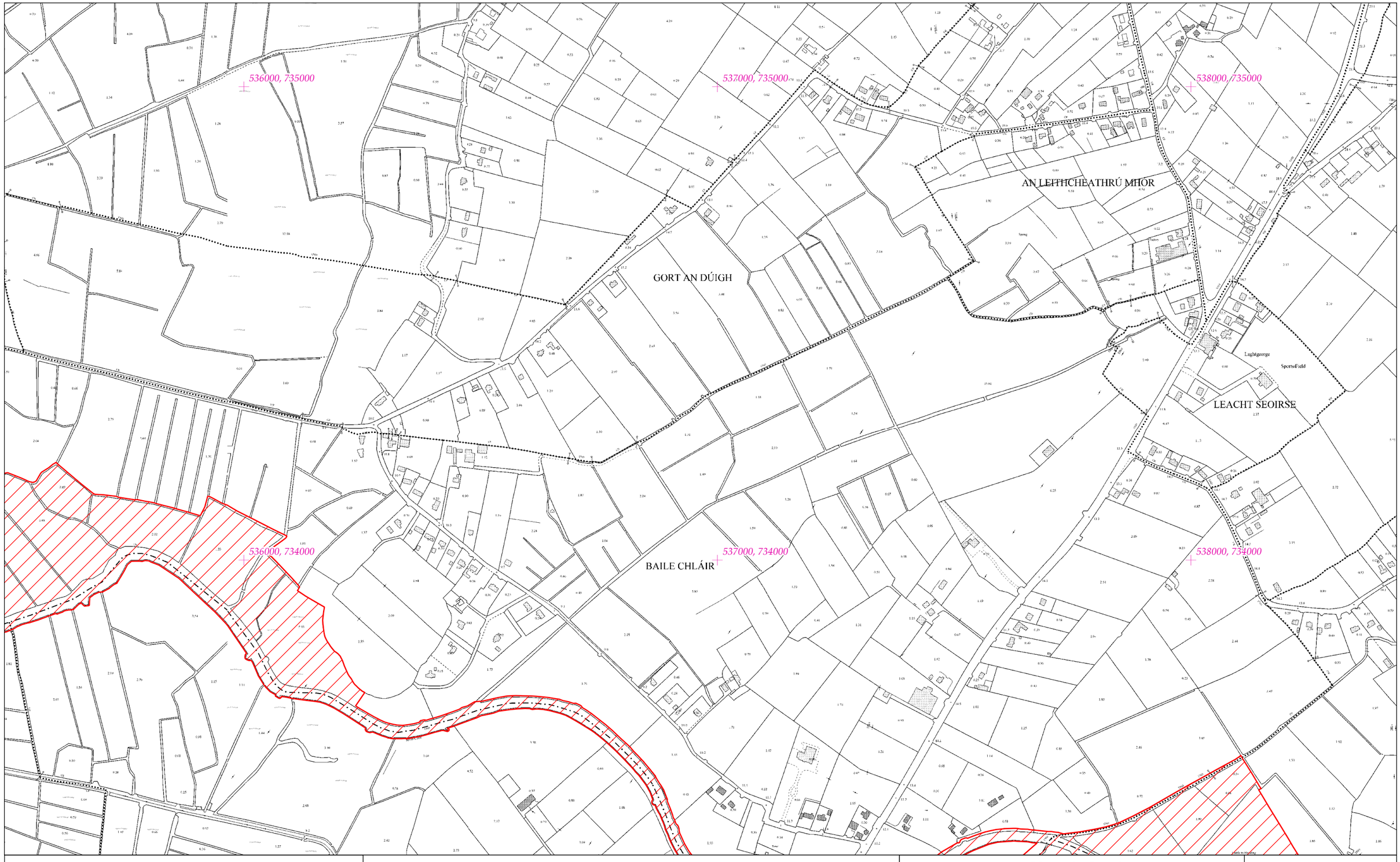

Rialachán 4(1)(b) / Regulation 4(1)(b)

Leathanach 266 de 293
Page 266 of 293

(Co. na Gaillimhe, Co. Mhaigh Eo agus Co. Ros Comáin)
(Co. Galway, Co. Mayo and Co. Roscommon)

LIMISTÉAR FAOI CHAOMHNÚ SPEISIALTA
SPECIAL AREA OF CONSERVATION

Suirbhéireacht Ordanáis Éireann Ceadúnas Uimhir OSI-NMA-014 © OSi / Rialtas na hÉireann
Ordnance Survey Ireland Licence No. OSI-NMA-014 © Ordnance Survey Ireland / Government of Ireland
Córas Comhordanáidí: Trasteilgean Mercator na hÉireann / Co-ordinate System: Irish Transverse Mercator

LCS Loch Coirib
Lough Corrib SAC
1:5000 O.S. TILE 3219a 266 of 293

0 0.5km
Scála / Scale 1:7,500

SITE CODE
000297

Leagan / Version: 3.16

Arna chló an / Printed on: 01/03/2022

538000, 735000

539000, 735000

540000, 735000

AN LEITHCHEATHRÚ MHOR

AN RUÁN MÓR

CÁRAN CAOLBHAI

CARAUNKEELWY

Laghtgeorge

Sports Field

LEACHT SEOIRSE

CINN UISCE

538000, 734000

539000, 734000

540000, 734000

Kinnakyle

Rialachán 4(1)(b) / Regulation 4(1)(b)

Leathanach 267 de 293
Page 267 of 293

(Co. na Gaillimhe, Co. Mhaigh Eo agus Co. Ros Comáin)
(Co. Galway, Co. Mayo and Co. Roscommon)

LIMISTÉAR FAOI CHAOMHNÚ SPEISIALTA
SPECIAL AREA OF CONSERVATION

Suirbhéireacht Ordanáis Éireann Ceadúnas Uimhir OSI-NMA-014 © OSi / Rialtas na hÉireann
Ordnance Survey Ireland Licence No. OSI-NMA-014 © Ordnance Survey Ireland / Government of Ireland
Córas Comhordanáidí: Trasteilgean Mercator na hÉireann / Co-ordinate System: Irish Transverse Mercator

LCS Loch Coirib
Lough Corrib SAC
1:5000 O.S. TILE 3219b 267 of 293

0 0.5km
Scála / Scale 1:7,500

SITE CODE
000297

Leagan / Version: 3.16

Arna chló an / Printed on: 01/03/2022

GHABHANN

CHATHAIR GHABHANN

DROIM NA GAOITHE

BHAILE CHLÁIR

AN CHREIG BHUÍ

536000, 733000

537000, 733000

538000, 733000

536000, 732000

537000, 732000

538000, 732000

LIMISTÉAR FAOI CHAOMHNÚ SPEISIALTA
SPECIAL AREA OF CONSERVATION

Rialachán 4(1)(b) / Regulation 4(1)(b)

Leathanach 268 de 293
Page 268 of 293

(Co. na Gaillimhe, Co. Mhaigh Eo agus Co. Ros Comáin)
(Co. Galway, Co. Mayo and Co. Roscommon)

LCS Loch Coirib
Lough Corrib SAC

1:5000 O.S. TILE 3219c 268 of 293

SITE CODE
000297

Suirbhéireacht Ordanáis Éireann Ceadúnas Uimhir OSI-NMA-014 © OSi / Rialtas na hÉireann
Ordnance Survey Ireland Licence No. OSI-NMA-014 © Ordnance Survey Ireland / Government of Ireland
Córas Comhordanáidí: Trasteilgean Mercator na hÉireann / Co-ordinate System: Irish Transverse Mercator

0 0.5km

Scála / Scale 1:7,500

Leagan / Version: 3.16

Arna chló an / Printed on: 01/03/2022

CILL TORRÓG

NA CROISÍNÍ

538000, 733000

539000, 733000

540000, 733000

538000, 732000

539000, 732000

540000, 732000

Rialachán 4(1)(b) / Regulation 4(1)(b)

Leathanach 269 de 293
Page 269 of 293

(Co. na Gaillimhe, Co. Mhaigh Eo agus Co. Ros Comáin)
(Co. Galway, Co. Mayo and Co. Roscommon)

LIMISTÉAR FAOI CHAOMHNÚ SPEISIALTA
SPECIAL AREA OF CONSERVATION

LCS Loch Coirib
Lough Corrib SAC

1:5000 O.S. TILE 3219d 269 of 293

SITE CODE
000297

Suirbhéireacht Ordanáis Éireann Ceadúnas Uimhir OSI-NMA-014 © OSi / Rialtas na hÉireann
Ordnance Survey Ireland Licence No. OSI-NMA-014 © Ordnance Survey Ireland / Government of Ireland
Córas Comhordanáidí: Trasteilgean Mercator na hÉireann / Co-ordinate System: Irish Transverse Mercator

0 0.5km

Scála / Scale 1:7,500

Leagan / Version: 3.16

Arna chló an / Printed on: 01/03/2022

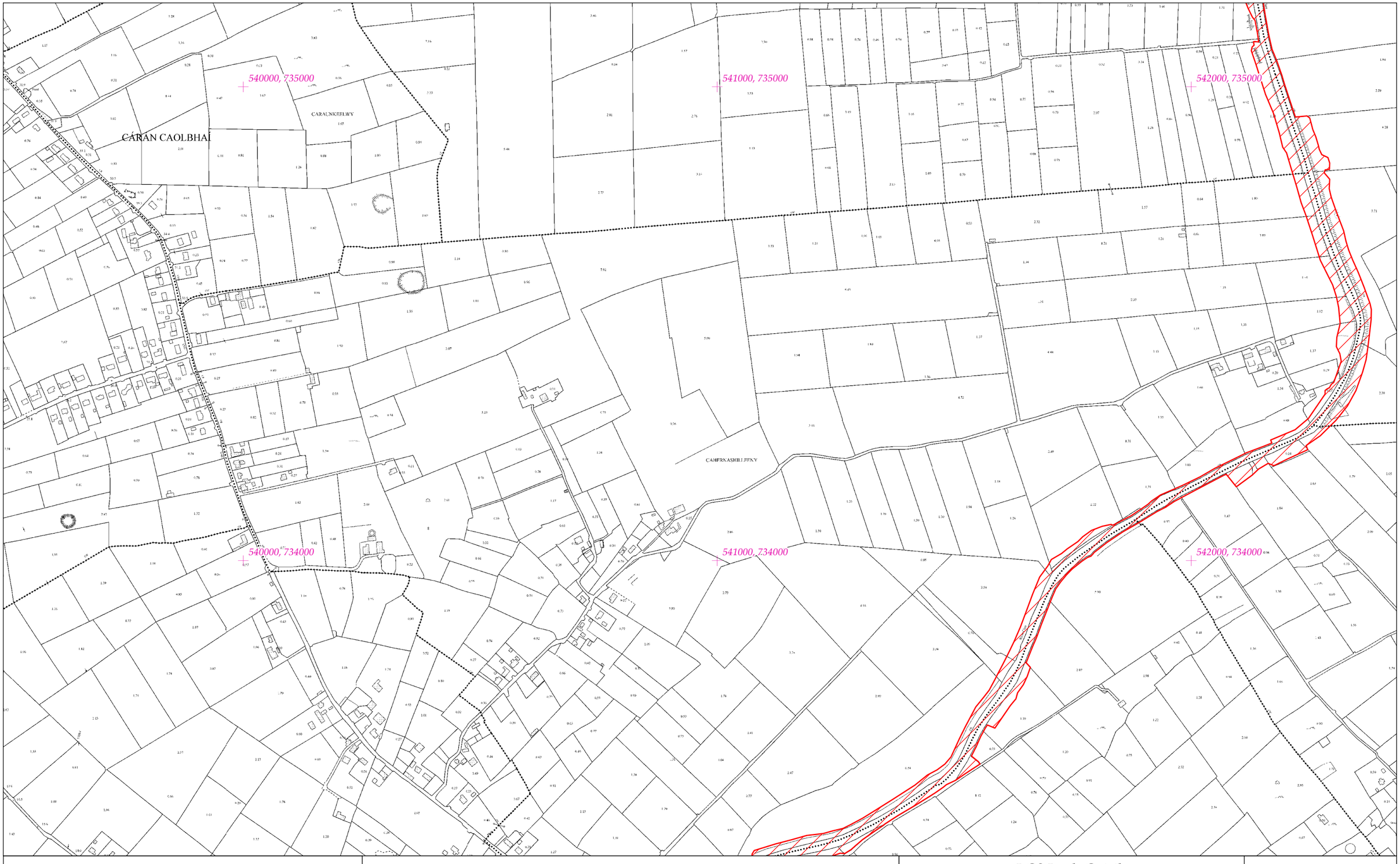

Rialachán 4(1)(b) / Regulation 4(1)(b)

Leathanach 270 de 293
Page 270 of 293

(Co. na Gaillimhe, Co. Mhaigh Eo agus Co. Ros Comáin)
(Co. Galway, Co. Mayo and Co. Roscommon)

LIMISTÉAR FAOI CHAOMHNÚ SPEISIALTA
SPECIAL AREA OF CONSERVATION

LCS Loch Coirib
Lough Corrib SAC
1:5000 O.S. TILE 3220a 270 of 293

SITE CODE
000297

Suirbhéireacht Ordanáis Éireann Ceadúnas Uimhir OSI-NMA-014 © OSi / Rialtas na hÉireann
Ordnance Survey Ireland Licence No. OSI-NMA-014 © Ordnance Survey Ireland / Government of Ireland
Córas Comhordanáidí: Trasteilgean Mercator na hÉireann / Co-ordinate System: Irish Transverse Mercator

0 0.5km

Scála / Scale 1:7,500

Leagan / Version: 3.16

Arna chló an / Printed on: 01/03/2022

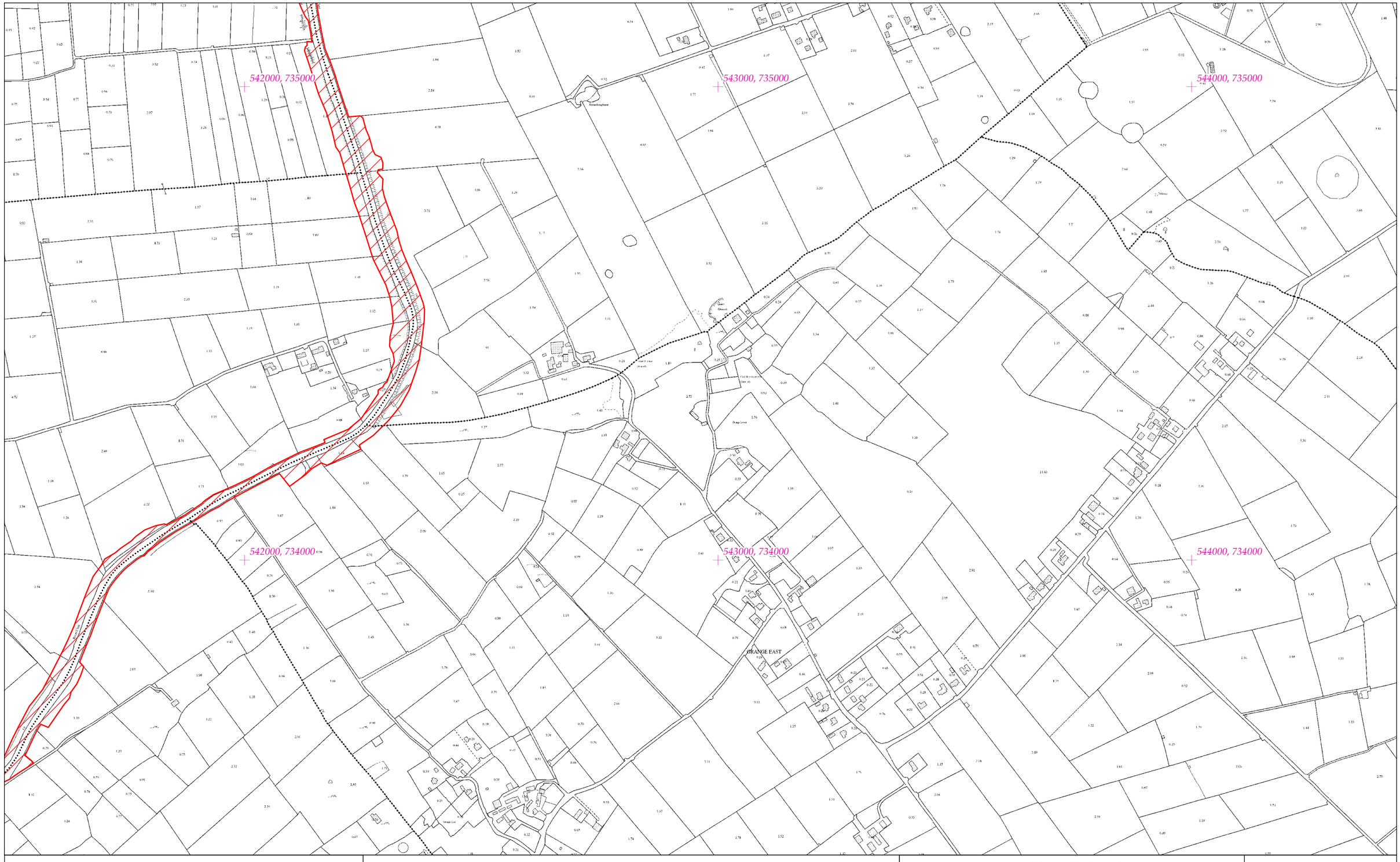

Rialachán 4(1)(b) / Regulation 4(1)(b)

Leathanach 271 de 293
Page 271 of 293

(Co. na Gaillimhe, Co. Mhaigh Eo agus Co. Ros Comáin)
(Co. Galway, Co. Mayo and Co. Roscommon)

LIMISTÉAR FAOI CHAOMHNÚ SPEISIALTA
SPECIAL AREA OF CONSERVATION

LCS Loch Coirib
Lough Corrib SAC
1:5000 O.S. TILE 3220b 271 of 293

SITE CODE
000297

Suirbhéireacht Ordanáis Éireann Ceadúnas Uimhir OSI-NMA-014 © OSi / Rialtas na hÉireann
Ordnance Survey Ireland Licence No. OSI-NMA-014 © Ordnance Survey Ireland / Government of Ireland
Córas Comhordanáidí: Trasteilgean Mercator na hÉireann / Co-ordinate System: Irish Transverse Mercator

0 0.5km
Scála / Scale 1:7,500

Leagan / Version: 3.16

Arna chló an / Printed on: 01/03/2022

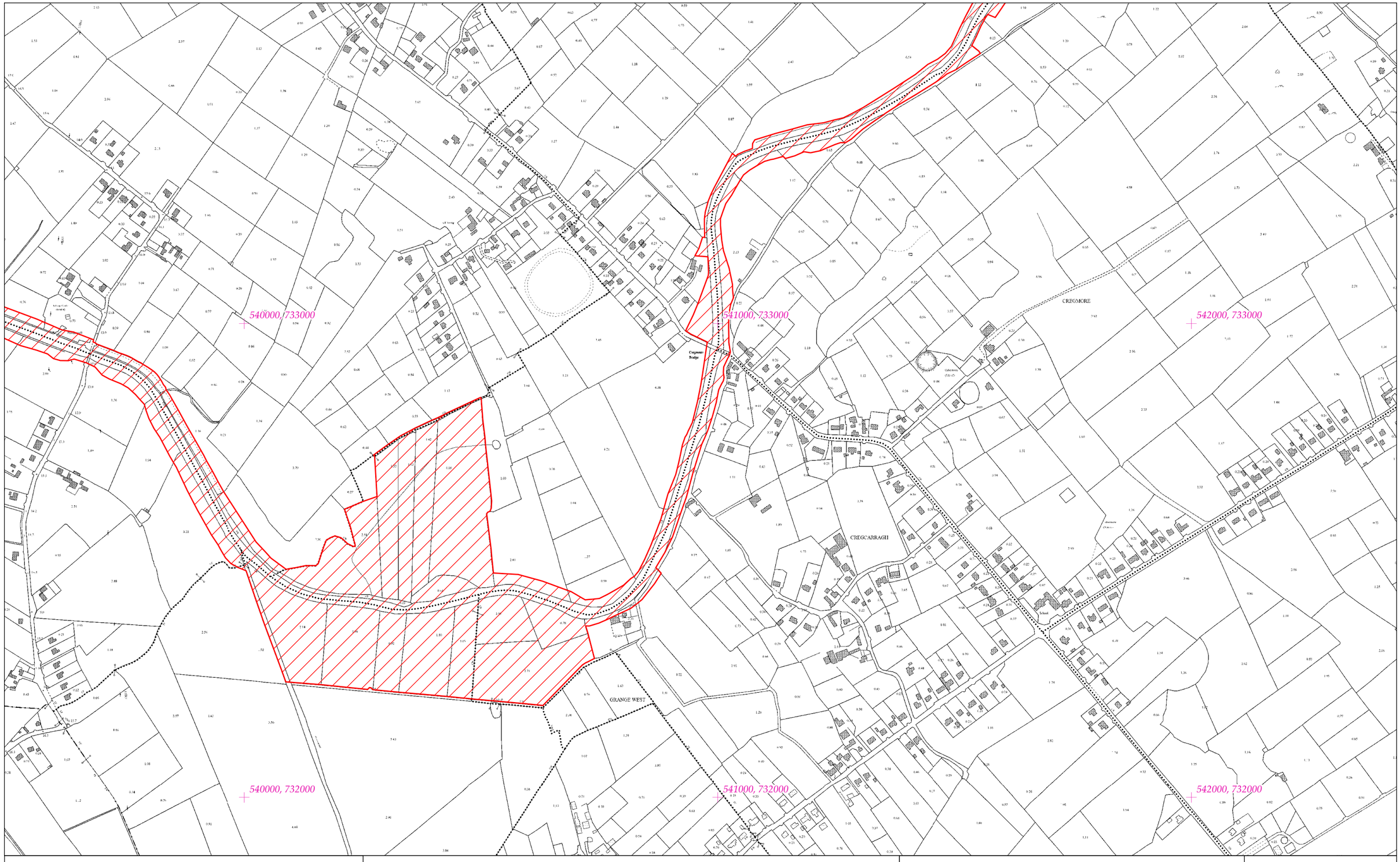

Rialachán 4(1)(b) / Regulation 4(1)(b)

Leathanach 272 de 293
Page 272 of 293

(Co. na Gaillimhe, Co. Mhaigh Eo agus Co. Ros Comáin)
(Co. Galway, Co. Mayo and Co. Roscommon)

LIMISTÉAR FAOI CHAOMHNÚ SPEISIALTA
SPECIAL AREA OF CONSERVATION

LCS Loch Coirib
Lough Corrib SAC
1:5000 O.S. TILE 3220c 272 of 293

SITE CODE
000297

Suirbhéireacht Ordanáis Éireann Ceadúnas Uimhir OSI-NMA-014 © OSi / Rialtas na hÉireann
Ordnance Survey Ireland Licence No. OSI-NMA-014 © Ordnance Survey Ireland / Government of Ireland
Córas Comhordanáidí: Trasteilgean Mercator na hÉireann / Co-ordinate System: Irish Transverse Mercator

0 0.5km
Scála / Scale 1:7,500

Leagan / Version: 3.16

Arna chló an / Printed on: 01/03/2022

554000, 735000

555000, 735000

556000, 735000

554000, 734000

555000, 734000

556000, 734000

CORRANTARRAMOID

LENAMORE

NEWCASTLE
(LD GRAIGABBLY)

Rialachán 4(1)(b) / Regulation 4(1)(b)

Leathanach 273 de 293
Page 273 of 293

(Co. na Gaillimhe, Co. Mhaigh Eo agus Co. Ros Comáin)
(Co. Galway, Co. Mayo and Co. Roscommon)

LIMISTÉAR FAOI CHAOMHNÚ SPEISIALTA
SPECIAL AREA OF CONSERVATION

LCS Loch Coirib
Lough Corrib SAC
1:5000 O.S. TILE 3223b 273 of 293

SITE CODE
000297

Suirbhéireacht Ordanáis Éireann Ceadúnas Uimhir OSI-NMA-014 © OSi / Rialtas na hÉireann
Ordnance Survey Ireland Licence No. OSI-NMA-014 © Ordnance Survey Ireland / Government of Ireland
Córas Comhordanáidí: Trasteilgean Mercator na hÉireann / Co-ordinate System: Irish Transverse Mercator

0 0.5km

Scála / Scale 1:7,500

Leagan / Version: 3.16

Arna chló an / Printed on: 01/03/2022

554000, 733000

555000, 733000

556000, 733000

554000, 732000

555000, 732000

556000, 732000

TEMPLEMOYLE
(ED GRAIGABBEY)

SHOODAUN

Rialachán 4(1)(b) / Regulation 4(1)(b)

Leathanach 274 de 293
Page 274 of 293

(Co. na Gaillimhe, Co. Mhaigh Eo agus Co. Ros Comáin)
(Co. Galway, Co. Mayo and Co. Roscommon)

LIMISTÉAR FAOI CHAOMHNÚ SPEISIALTA
SPECIAL AREA OF CONSERVATION

Suirbhéireacht Ordanáis Éireann Ceadúnas Uimhir OSI-NMA-014 © OSi / Rialtas na hÉireann
Ordnance Survey Ireland Licence No. OSI-NMA-014 © Ordnance Survey Ireland / Government of Ireland
Córas Comhordanáidí: Trasteilgean Mercator na hÉireann / Co-ordinate System: Irish Transverse Mercator

LCS Loch Coirib
Lough Corrib SAC
1:5000 O.S. TILE 3223d 274 of 293

0 0.5km
Scála / Scale 1:7,500

SITE CODE
000297

Leagan / Version: 3.16

Arna chló an / Printed on: 01/03/2022

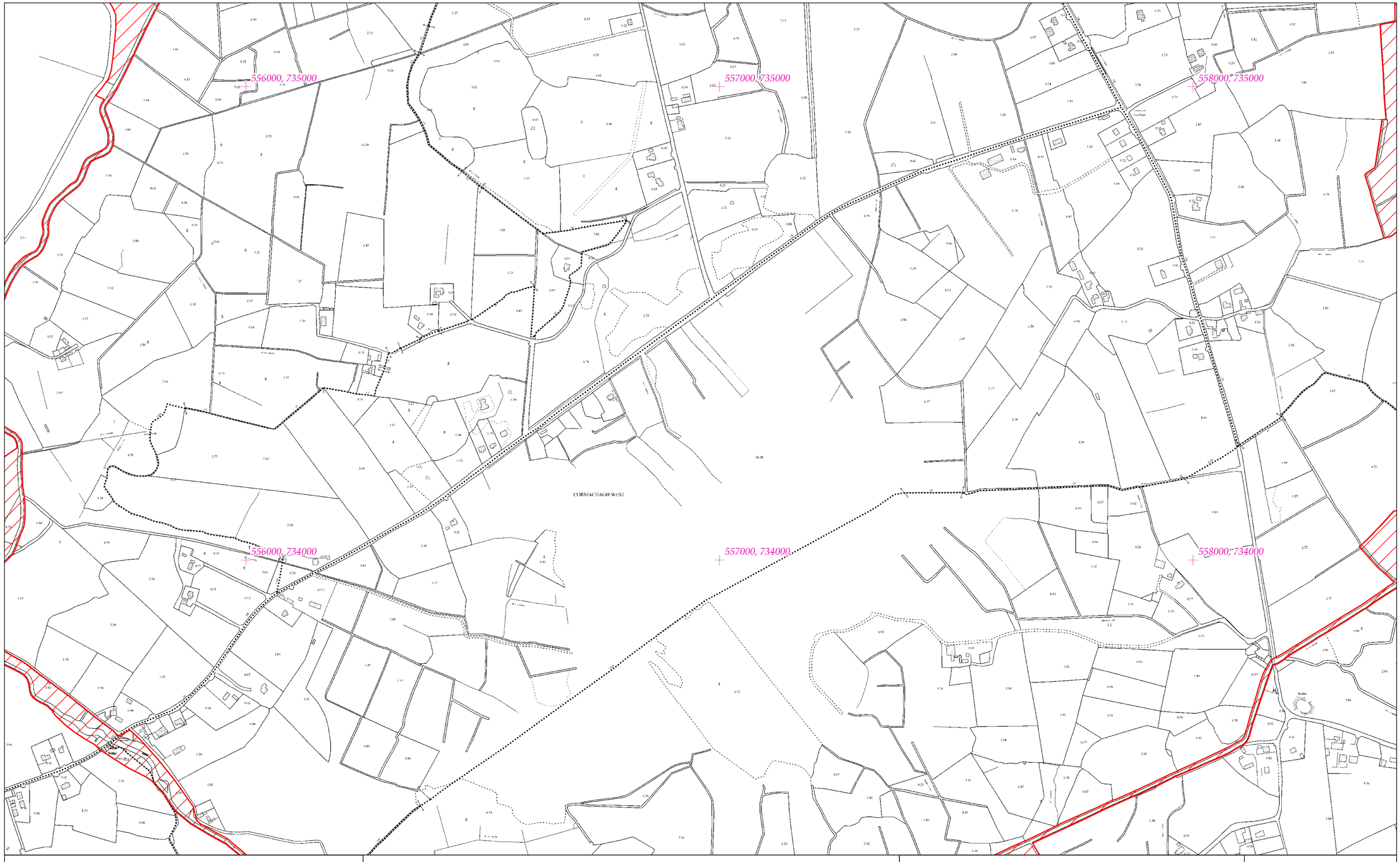

Rialachán 4(1)(b) / Regulation 4(1)(b)

Leathanach 275 de 293
Page 275 of 293

(Co. na Gaillimhe, Co. Mhaigh Eo agus Co. Ros Comáin)
(Co. Galway, Co. Mayo and Co. Roscommon)

LIMISTÉAR FAOI CHAOMHNÚ SPEISIALTA
SPECIAL AREA OF CONSERVATION

Suirbhéireacht Ordanáis Éireann Ceadúnas Uimhir OSI-NMA-014 © OSi / Rialtas na hÉireann
Ordnance Survey Ireland Licence No. OSI-NMA-014 © Ordnance Survey Ireland / Government of Ireland
Córas Comhordanáidí: Trasteilgean Mercator na hÉireann / Co-ordinate System: Irish Transverse Mercator

LCS Loch Coirib
Lough Corrib SAC
1:5000 O.S. TILE 3224a 275 of 293

0 0.5km
Scála / Scale 1:7,500

SITE CODE
000297

Leagan / Version: 3.16

Arna chló an / Printed on: 01/03/2022

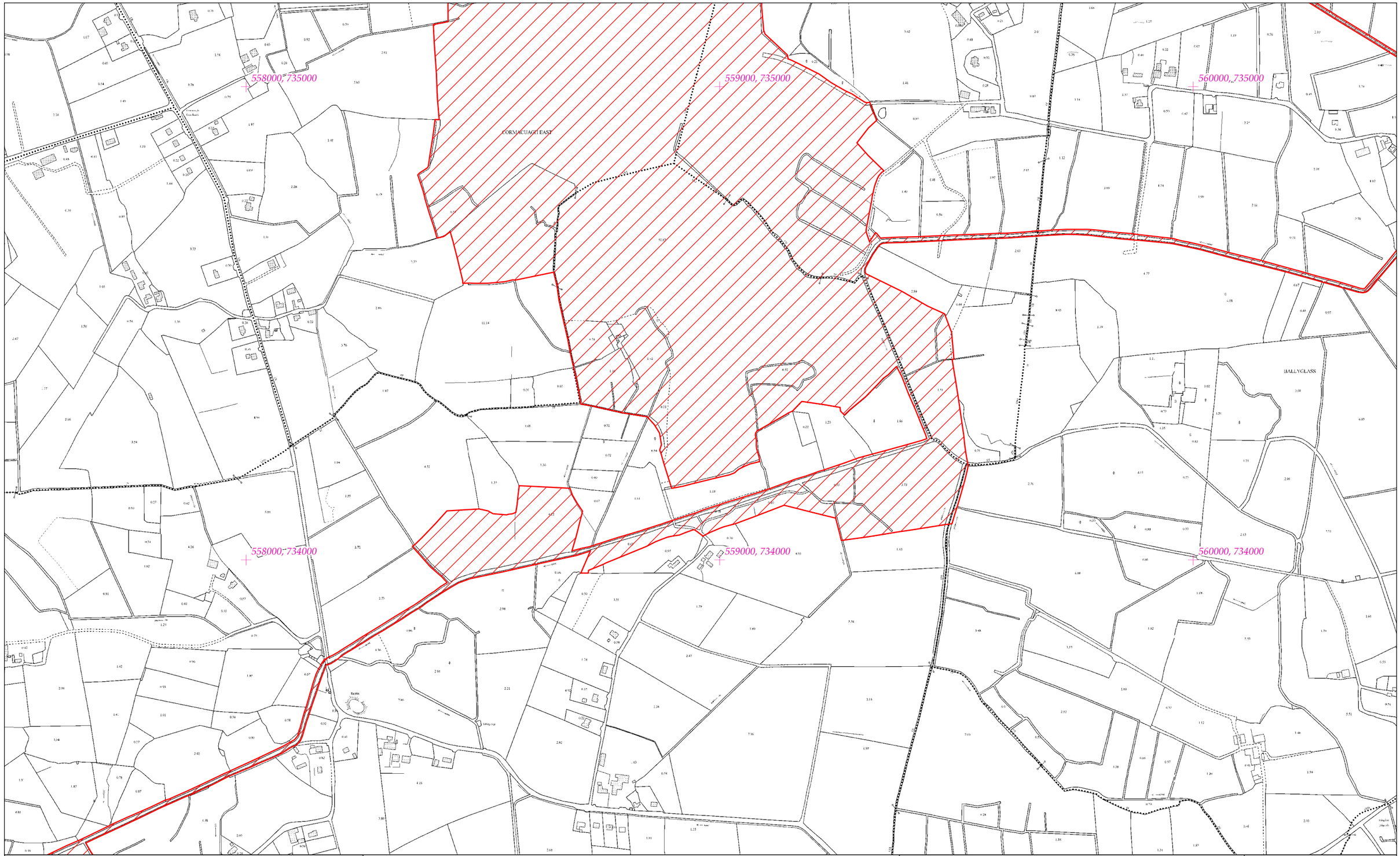

LIMISTÉAR FAOI CHAOMHNÚ SPEISIALTA
SPECIAL AREA OF CONSERVATION

Rialachán 4(1)(b) / Regulation 4(1)(b)

Leathanach 276 de 293
Page 276 of 293

(Co. na Gaillimhe, Co. Mhaigh Eo agus Co. Ros Comáin)
(Co. Galway, Co. Mayo and Co. Roscommon)

LCS Loch Coirib
Lough Corrib SAC
1:5000 O.S. TILE 3224b 276 of 293

SITE CODE
000297

Suirbhéireacht Ordanáis Éireann Ceadúnas Uimhir OSI-NMA-014 © OSi / Rialtas na hÉireann
Ordnance Survey Ireland Licence No. OSI-NMA-014 © Ordnance Survey Ireland / Government of Ireland
Córas Comhordanáidí: Trasteilgean Mercator na hÉireann / Co-ordinate System: Irish Transverse Mercator

0 0.5km
Scála / Scale 1:7,500

Leagan / Version: 3.16

Arna chló an / Printed on: 01/03/2022

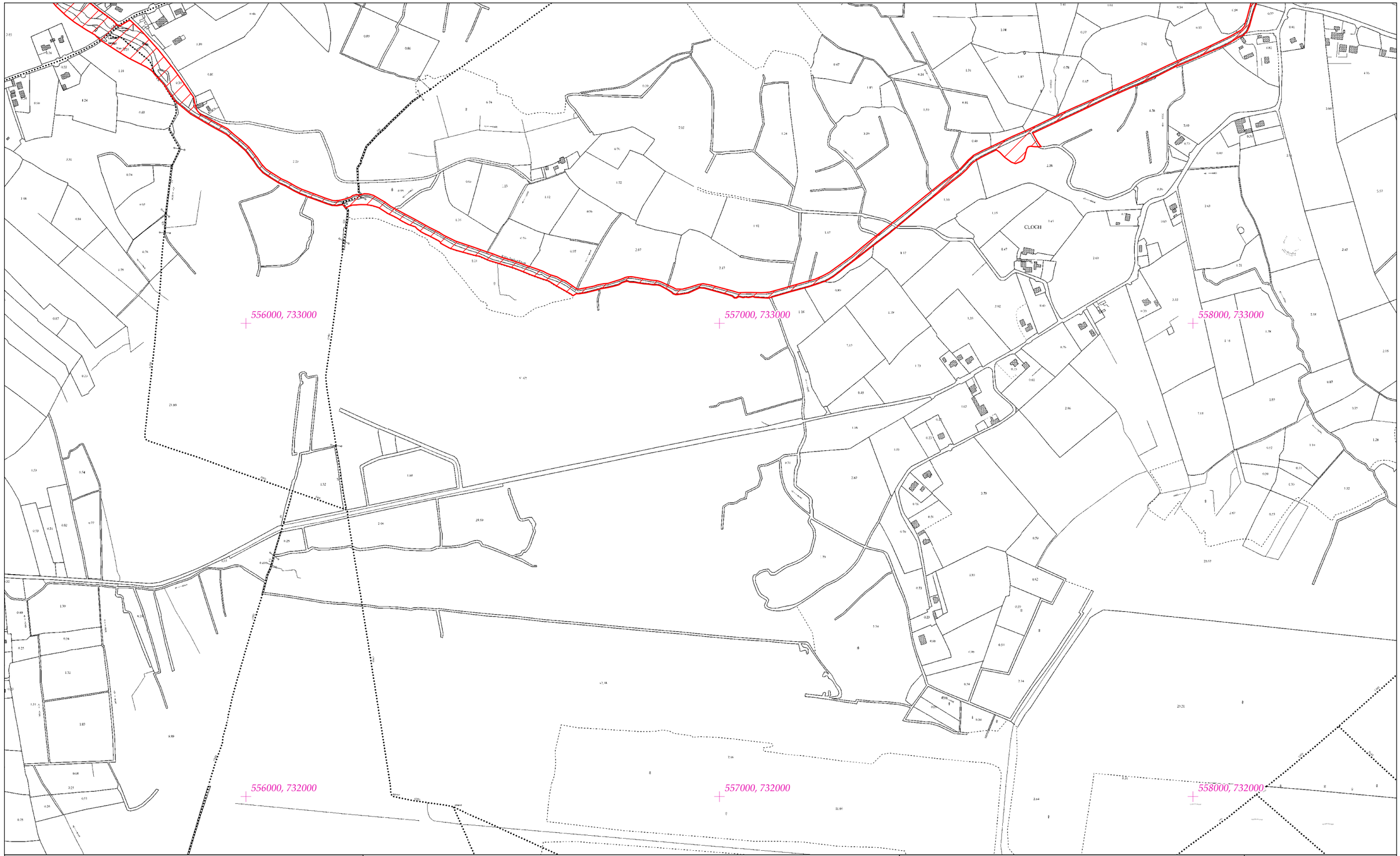

Rialachán 4(1)(b) / Regulation 4(1)(b)

Leathanach 277 de 293
Page 277 of 293

(Co. na Gaillimhe, Co. Mhaigh Eo agus Co. Ros Comáin)
(Co. Galway, Co. Mayo and Co. Roscommon)

LIMISTÉAR FAOI CHAOMHNÚ SPEISIALTA
SPECIAL AREA OF CONSERVATION

LCS Loch Coirib
Lough Corrib SAC
1:5000 O.S. TILE 3224c 277 of 293

SITE CODE
000297

Suirbhéireacht Ordanáis Éireann Ceadúnas Uimhir OSI-NMA-014 © OSi / Rialtas na hÉireann
Ordnance Survey Ireland Licence No. OSI-NMA-014 © Ordnance Survey Ireland / Government of Ireland
Córas Comhordanáidí: Trasteilgean Mercator na hÉireann / Co-ordinate System: Irish Transverse Mercator

0 0.5 km

Scála / Scale 1:7,500

Leagan / Version: 3.16

Arna chló an / Printed on: 01/03/2022

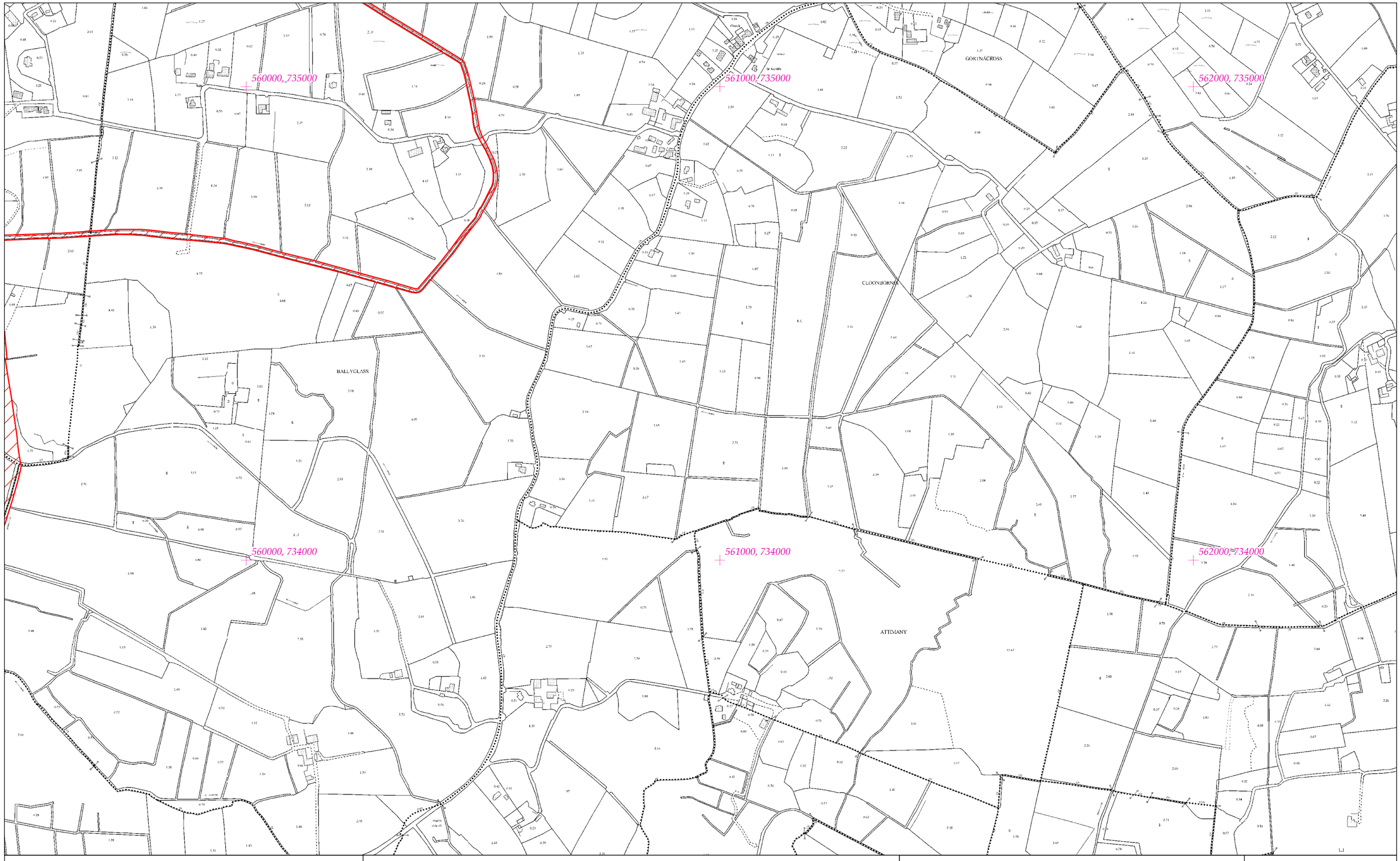

Rialachán 4(1)(b) / Regulation 4(1)(b)

Leathanach 278 de 293
Page 278 of 293

(Co. na Gaillimhe, Co. Mhaigh Eo agus Co. Ros Comáin)
(Co. Galway, Co. Mayo and Co. Roscommon)

LIMISTÉAR FAOI CHAOMHNÚ SPEISIALTA
SPECIAL AREA OF CONSERVATION

LCS Loch Coirib
Lough Corrib SAC
1:5000 O.S. TILE 3225a 278 of 293

SITE CODE
000297

Suirbhéireacht Ordanáis Éireann Ceadúnas Uimhir OSI-NMA-014 © OSi / Rialtas na hÉireann
Ordnance Survey Ireland Licence No. OSI-NMA-014 © Ordnance Survey Ireland / Government of Ireland
Córas Comhordanáidí: Trasteilgean Mercator na hÉireann / Co-ordinate System: Irish Transverse Mercator

0 0.5km
Scála / Scale 1:7,500

Leagan / Version: 3.16

Arna chló an / Printed on: 01/03/2022

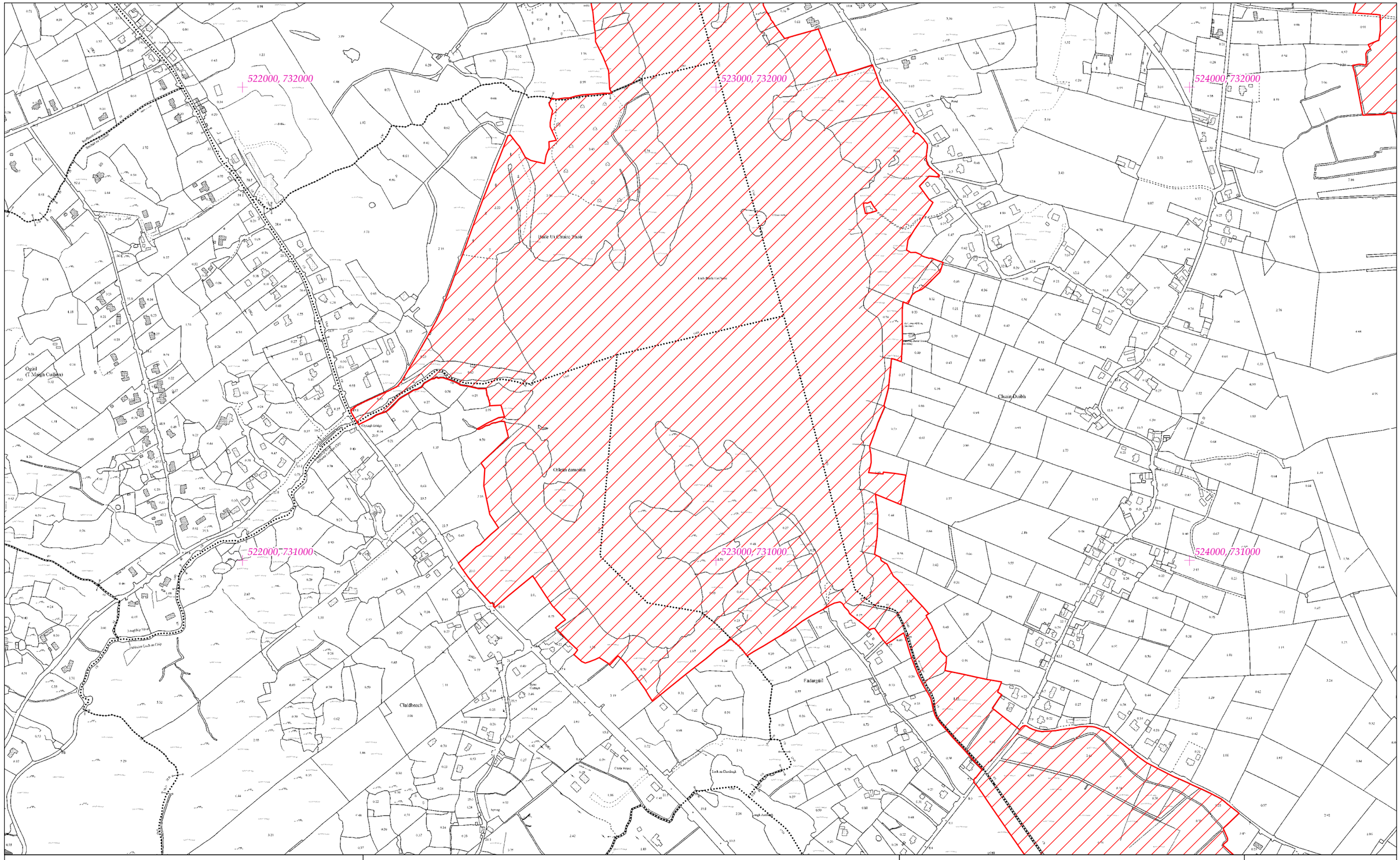

Rialachán 4(1)(b) / Regulation 4(1)(b)

Leathanach 279 de 293
Page 279 of 293

(Co. na Gaillimhe, Co. Mhaigh Eo agus Co. Ros Comáin)
(Co. Galway, Co. Mayo and Co. Roscommon)

LIMISTÉAR FAOI CHAOMHNÚ SPEISIALTA
SPECIAL AREA OF CONSERVATION

LCS Loch Coirib
Lough Corrib SAC
1:5000 O.S. TILE 3280b 279 of 293

SITE CODE
000297

Suirbhéireacht Ordanáis Éireann Ceadúnas Uimhir OSI-NMA-014 © OSi / Rialtas na hÉireann
Ordnance Survey Ireland Licence No. OSI-NMA-014 © Ordnance Survey Ireland / Government of Ireland
Córas Comhordanáidí: Trasteilgean Mercator na hÉireann / Co-ordinate System: Irish Transverse Mercator

0 0.5km
Scála / Scale 1:7,500

Leagan / Version: 3.16

Arna chló an / Printed on: 01/03/2022

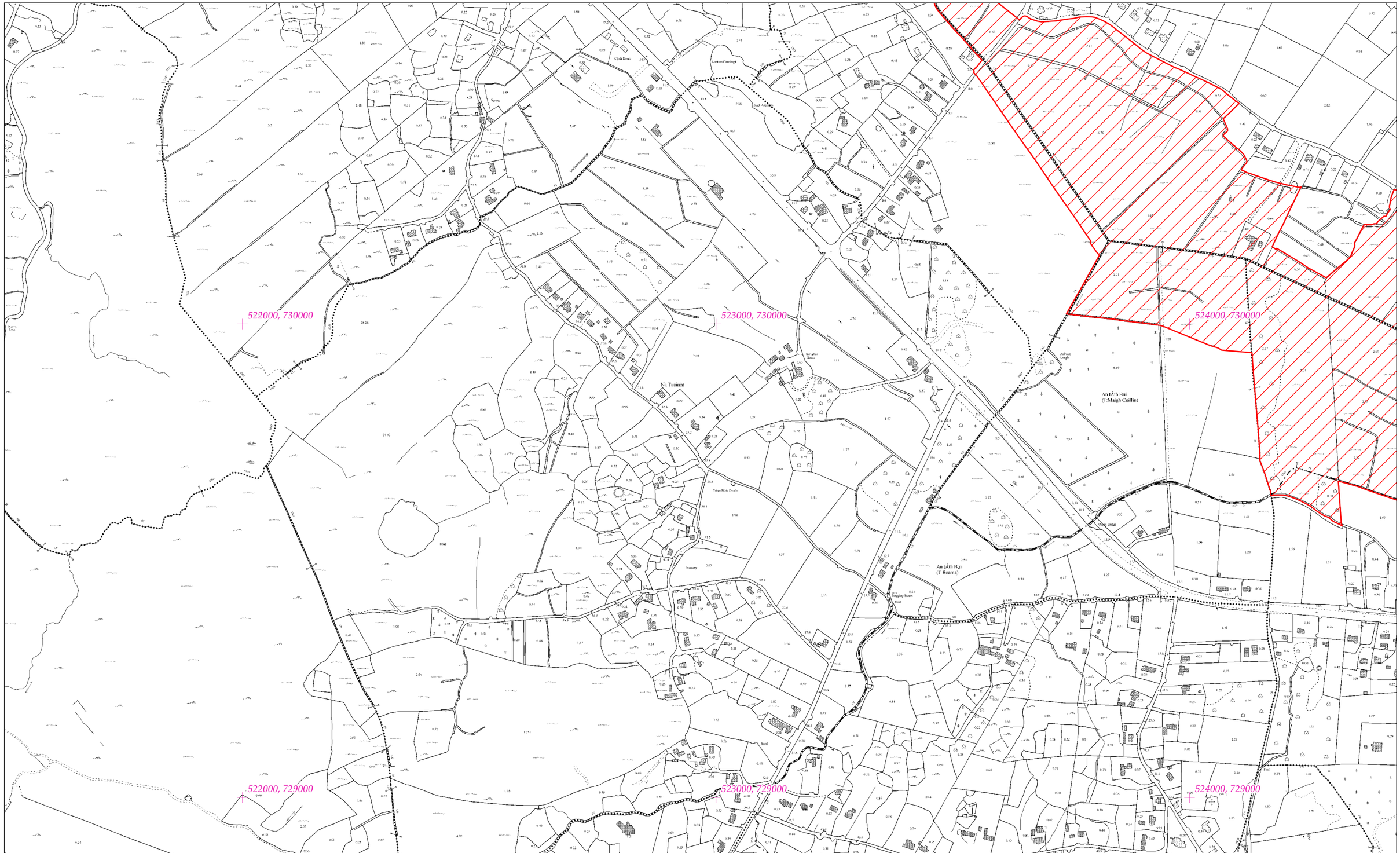

Rialachán 4(1)(b) / Regulation 4(1)(b)

Leathanach 280 de 293
Page 280 of 293

(Co. na Gaillimhe, Co. Mhaigh Eo agus Co. Ros Comáin)
(Co. Galway, Co. Mayo and Co. Roscommon)

LIMISTÉAR FAOI CHAOMHNÚ SPEISIALTA
SPECIAL AREA OF CONSERVATION

LCS Loch Coirib
Lough Corrib SAC
1:5000 O.S. TILE 3280d 280 of 293

SITE CODE
000297

Suirbhéireacht Ordanáis Éireann Ceadúnas Uimhir OSI-NMA-014 © OSi / Rialtas na hÉireann
Ordnance Survey Ireland Licence No. OSI-NMA-014 © Ordnance Survey Ireland / Government of Ireland
Córas Comhordanáidí: Trasteilgean Mercator na hÉireann / Co-ordinate System: Irish Transverse Mercator

0 0.5km
Scála / Scale 1:7,500

Leagan / Version: 3.16

Arna chló an / Printed on: 01/03/2022

524000, 732000

525000, 732000

526000, 732000

CLUAIN DUIBH

Chuain Duibh

524000, 731000

525000, 731000

526000, 731000

Rialachán 4(1)(b) / Regulation 4(1)(b)

Leathanach 281 de 293
Page 281 of 293

(Co. na Gaillimhe, Co. Mhaigh Eo agus Co. Ros Comáin)
(Co. Galway, Co. Mayo and Co. Roscommon)

LIMISTÉAR FAOI CHAOMHNÚ SPEISIALTA
SPECIAL AREA OF CONSERVATION

Suirbhéireacht Ordanáis Éireann Ceadúnas Uimhir OSI-NMA-014 © OSi / Rialtas na hÉireann
Ordnance Survey Ireland Licence No. OSI-NMA-014 © Ordnance Survey Ireland / Government of Ireland
Córas Comhordanáidí: Trasteilgean Mercator na hÉireann / Co-ordinate System: Irish Transverse Mercator

LCS Loch Coirib
Lough Corrib SAC
1:5000 O.S. TILE 3281a 281 of 293

0 0.5km
Scála / Scale 1:7,500

SITE CODE
000297

Leagan / Version: 3.16

Arna chló an / Printed on: 01/03/2022

526000, 732000

527000, 732000

528000, 732000

526000, 731000

527000, 731000

528000, 731000

Rialachán 4(1)(b) / Regulation 4(1)(b)

Leathanach 282 de 293
Page 282 of 293

(Co. na Gaillimhe, Co. Mhaigh Eo agus Co. Ros Comáin)
(Co. Galway, Co. Mayo and Co. Roscommon)

LIMISTÉAR FAOI CHAOMHNÚ SPEISIALTA
SPECIAL AREA OF CONSERVATION

LCS Loch Coirib
Lough Corrib SAC
1:5000 O.S. TILE 3281b 282 of 293

SITE CODE
000297

Suirbhéireacht Ordanáis Éireann Ceadúnas Uimhir OSI-NMA-014 © OSi / Rialtas na hÉireann
Ordnance Survey Ireland Licence No. OSI-NMA-014 © Ordnance Survey Ireland / Government of Ireland
Córas Comhordanáidí: Trasteilgean Mercator na hÉireann / Co-ordinate System: Irish Transverse Mercator

0 0.5km

Scála / Scale 1:7,500

Leagan / Version: 3.16

Arna chló an / Printed on: 01/03/2022

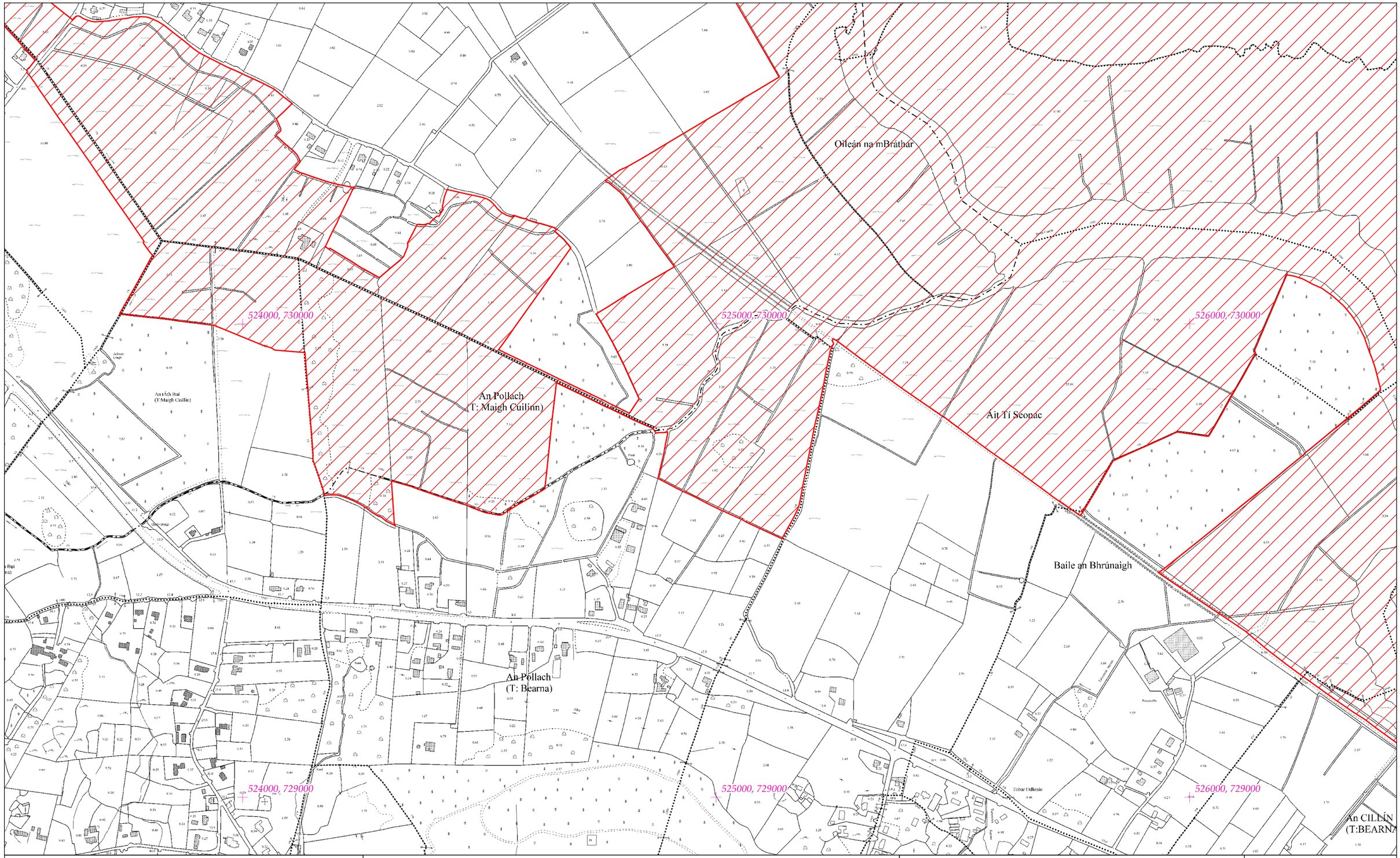

Rialachán 4(1)(b) / Regulation 4(1)(b)

Leathanach 283 de 293
Page 283 of 293

(Co. na Gaillimhe, Co. Mhaigh Eo agus Co. Ros Comáin)
(Co. Galway, Co. Mayo and Co. Roscommon)

LIMISTÉAR FAOI CHAOMHNÚ SPEISIALTA
SPECIAL AREA OF CONSERVATION

LCS Loch Coirib
Lough Corrib SAC

1:5000 O.S. TILE 3281c 283 of 293

SITE CODE
000297

Suirbhéireacht Ordanáis Éireann Ceadúnas Uimhir OSI-NMA-014 © OSi / Rialtas na hÉireann
Ordnance Survey Ireland Licence No. OSI-NMA-014 © Ordnance Survey Ireland / Government of Ireland
Córas Comhordanáidí: Trasteilgean Mercator na hÉireann / Co-ordinate System: Irish Transverse Mercator

0 0.5km

Scála / Scale 1:7,500

Leagan / Version: 3.16

Arna chló an / Printed on: 01/03/2022

526000, 730000

527000, 730000

528000, 730000

Ait Ti Seonac

TONACURRAGH

Baile an Bhrúnaigh

COOLANILLAUN

526000, 729000

527000, 729000

528000, 729000

An CILLÍN
(T:BEARNA)

TÓIN an CHURRAIGH
Tonacurragh

Rialachán 4(1)(b) / Regulation 4(1)(b)

Leathanach 284 de 293
Page 284 of 293

(Co. na Gaillimhe, Co. Mhaigh Eo agus Co. Ros Comáin)
(Co. Galway, Co. Mayo and Co. Roscommon)

LIMISTÉAR FAOI CHAOMHNÚ SPEISIALTA
SPECIAL AREA OF CONSERVATION

LCS Loch Coirib
Lough Corrib SAC
1:5000 O.S. TILE 3281d 284 of 293

SITE CODE
000297

Suirbhéireacht Ordanáis Éireann Ceadúnas Uimhir OSI-NMA-014 © OSi / Rialtas na hÉireann
Ordnance Survey Ireland Licence No. OSI-NMA-014 © Ordnance Survey Ireland / Government of Ireland
Córas Comhordanáidí: Trasteilgean Mercator na hÉireann / Co-ordinate System: Irish Transverse Mercator

0 0.5km

Scála / Scale 1:7,500

Leagan / Version: 3.16

Arna chló an / Printed on: 01/03/2022

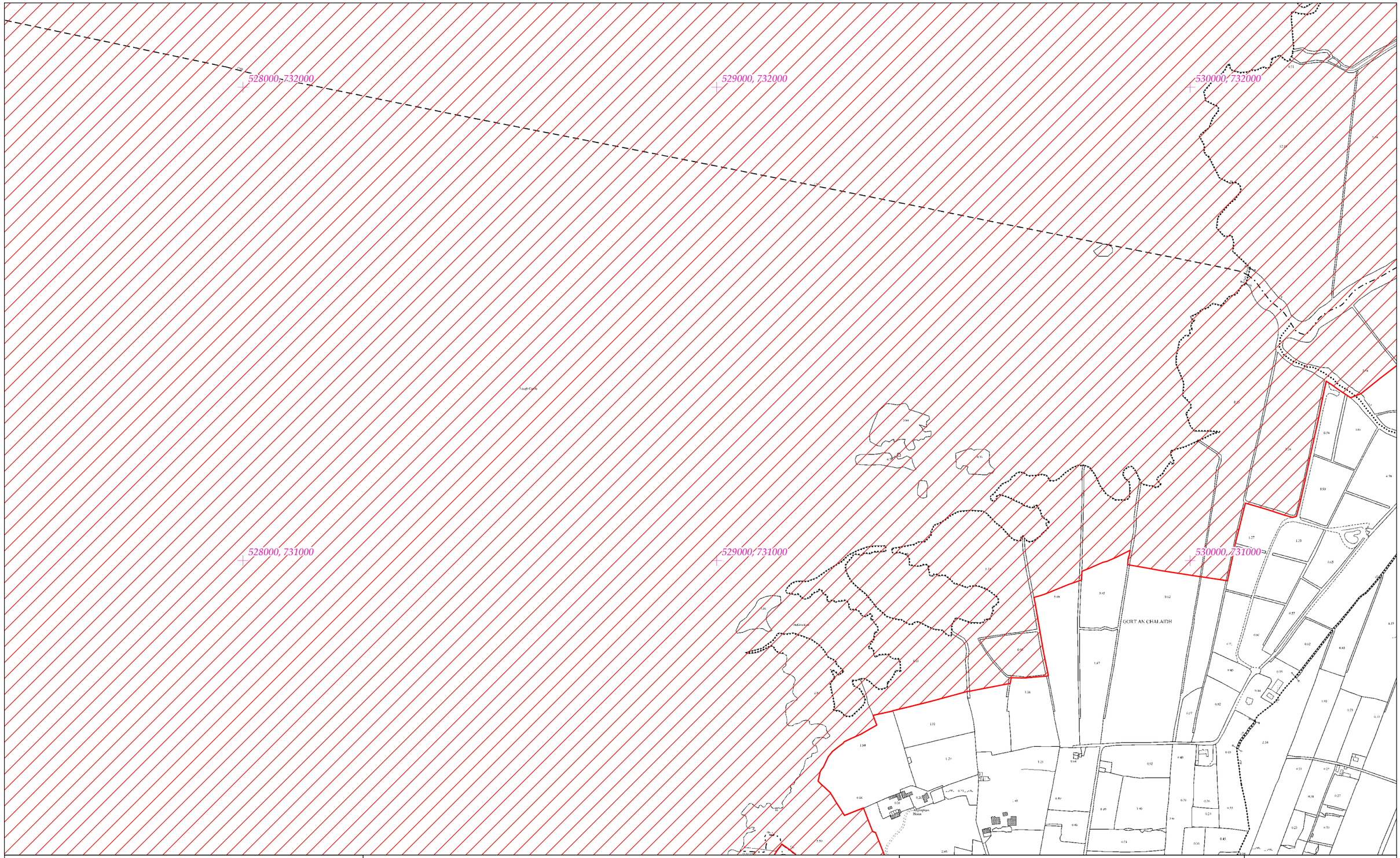

Rialachán 4(1)(b) / Regulation 4(1)(b)

Leathanach 285 de 293
Page 285 of 293

(Co. na Gaillimhe, Co. Mhaigh Eo agus Co. Ros Comáin)
(Co. Galway, Co. Mayo and Co. Roscommon)

LIMISTÉAR FAOI CHAOMHNÚ SPEISIALTA
SPECIAL AREA OF CONSERVATION

LCS Loch Coirib
Lough Corrib SAC
1:5000 O.S. TILE 3282a 285 of 293

SITE CODE
000297

Suirbhéireacht Ordanáis Éireann Ceadúnas Uimhir OSI-NMA-014 © OSi / Rialtas na hÉireann
Ordnance Survey Ireland Licence No. OSI-NMA-014 © Ordnance Survey Ireland / Government of Ireland
Córas Comhordanáidí: Trasteilgean Mercator na hÉireann / Co-ordinate System: Irish Transverse Mercator

0 0.5km
Scála / Scale 1:7,500

Leagan / Version: 3.16

Arna chló an / Printed on: 01/03/2022

530000, 732000

531000, 732000

532000, 732000

SCEACH LIAG

Area under Construction

530000, 731000

531000, 731000

532000, 731000

GORT AN CHALAIDH

Rialachán 4(1)(b) / Regulation 4(1)(b)

Leathanach 286 de 293
Page 286 of 293

(Co. na Gaillimhe, Co. Mhaigh Eo agus Co. Ros Comáin)
(Co. Galway, Co. Mayo and Co. Roscommon)

LIMISTÉAR FAOI CHAOMHNÚ SPEISIALTA
SPECIAL AREA OF CONSERVATION

LCS Loch Coirib
Lough Corrib SAC
1:5000 O.S. TILE 3282b 286 of 293

SITE CODE
000297

Suirbhéireacht Ordanáis Éireann Ceadúnas Uimhir OSI-NMA-014 © OSi / Rialtas na hÉireann
Ordnance Survey Ireland Licence No. OSI-NMA-014 © Ordnance Survey Ireland / Government of Ireland
Córas Comhordanáidí: Trasteilgean Mercator na hÉireann / Co-ordinate System: Irish Transverse Mercator

0 0.5km

Scála / Scale 1:7,500

Leagan / Version: 3.16

Arna chló an / Printed on: 01/03/2022

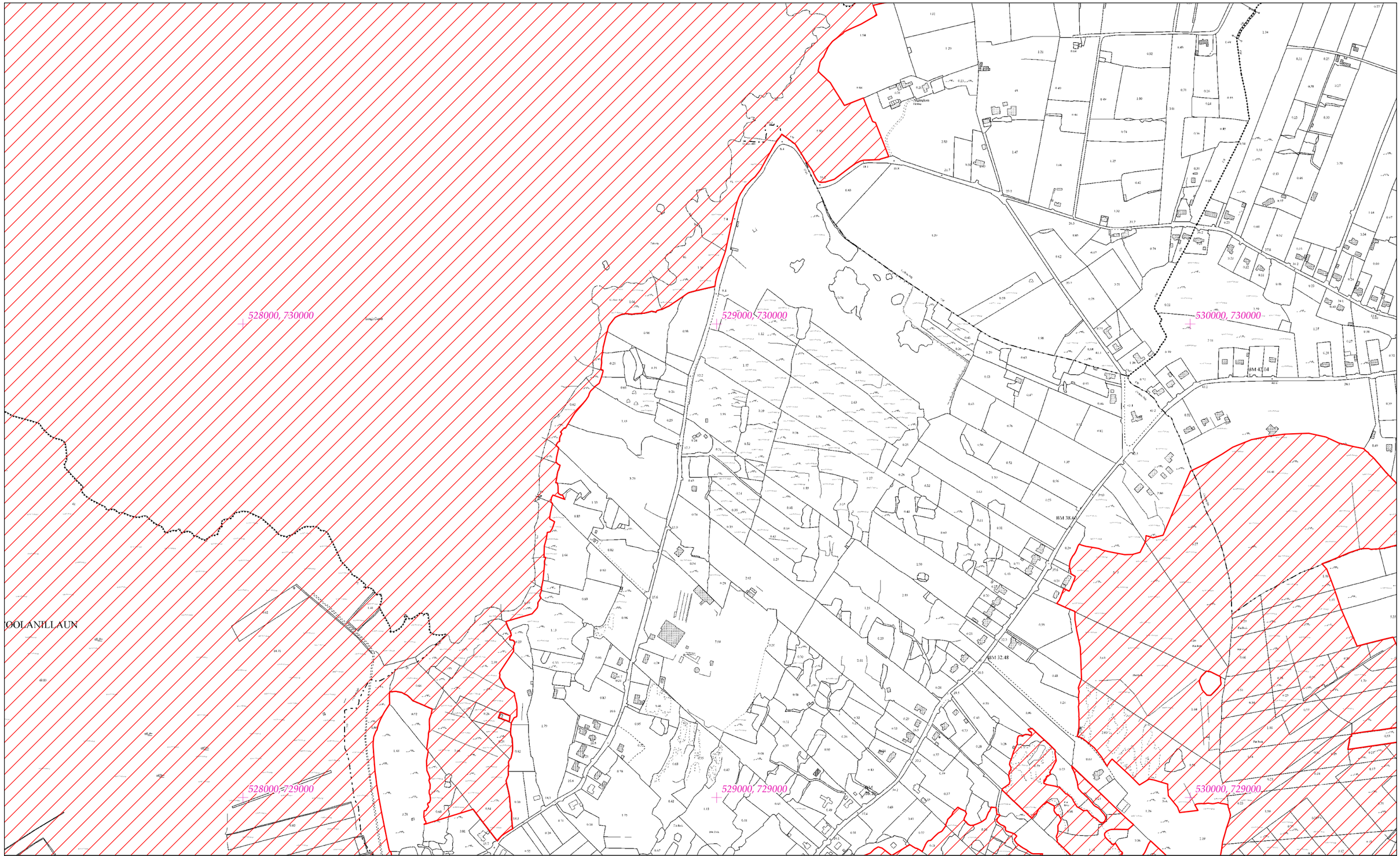

Rialachán 4(1)(b) / Regulation 4(1)(b)

Leathanach 287 de 293
Page 287 of 293

(Co. na Gaillimhe, Co. Mhaigh Eo agus Co. Ros Comáin)
(Co. Galway, Co. Mayo and Co. Roscommon)

LIMISTÉAR FAOI CHAOMHNÚ SPEISIALTA
SPECIAL AREA OF CONSERVATION

LCS Loch Coirib
Lough Corrib SAC
1:5000 O.S. TILE 3282c 287 of 293

SITE CODE
000297

Suirbhéireacht Ordanáis Éireann Ceadúnas Uimhir OSI-NMA-014 © OSi / Rialtas na hÉireann
Ordnance Survey Ireland Licence No. OSI-NMA-014 © Ordnance Survey Ireland / Government of Ireland
Córas Comhordanáidí: Trasteilgean Mercator na hÉireann / Co-ordinate System: Irish Transverse Mercator

0 0.5km
Scála / Scale 1:7,500

Leagan / Version: 3.16

Arna chló an / Printed on: 01/03/2022

KILROGHTER
Coilluachtair

CARROWBROW
Ceathrú an Bhrúnai

BALLYGARRAUN
Baile an Gharráin

530000, 730000

531000, 730000

532000, 730000

530000, 729000

531000, 729000

532000, 729000

Rialachán 4(1)(b) / Regulation 4(1)(b)

Leathanach 288 de 293
Page 288 of 293

(Co. na Gaillimhe, Co. Mhaigh Eo agus Co. Ros Comáin)
(Co. Galway, Co. Mayo and Co. Roscommon)

LIMISTÉAR FAOI CHAOMHNÚ SPEISIALTA
SPECIAL AREA OF CONSERVATION

Suirbhéireacht Ordanáis Éireann Ceadúnas Uimhir OSI-NMA-014 © OSi / Rialtas na hÉireann
Ordnance Survey Ireland Licence No. OSI-NMA-014 © Ordnance Survey Ireland / Government of Ireland
Córas Comhordanáidí: Trasteilgean Mercator na hÉireann / Co-ordinate System: Irish Transverse Mercator

LCS Loch Coirib
Lough Corrib SAC
1:5000 O.S. TILE 3282d 288 of 293

0 0.5km
Scála / Scale 1:7,500

SITE CODE
000297

Leagan / Version: 3.16

Arna chló an / Printed on: 01/03/2022

526000, 729000

527000, 729000

528000, 729000

Tobar Odhrain

ORANIIILL

An CILLÍN
(T:BEARNA)

Killeen
(ED Barna)

TÓIN an CHURRAIGH
Tonacurragh

BAILE an CHEANTAIGH
Kentfield

GORTATLEVA

GORT an tSLÉIBHE
Gortatleva

Beacon

Beacon

526000, 728000

527000, 728000

528000, 728000

Fáirc na Seanach

Cnoc an Domhnaigh

Rialachán 4(1)(b) / Regulation 4(1)(b)

Leathanach 289 de 293
Page 289 of 293

(Co. na Gaillimhe, Co. Mhaigh Eo agus Co. Ros Comáin)
(Co. Galway, Co. Mayo and Co. Roscommon)

LIMISTÉAR FAOI CHAOMHNÚ SPEISIALTA
SPECIAL AREA OF CONSERVATION

LCS Loch Coirib
Lough Corrib SAC

1:5000 O.S. TILE 3344b 289 of 293

SITE CODE
000297

Suirbhéireacht Ordanáis Éireann Ceadúnas Uimhir OSI-NMA-014 © OSi / Rialtas na hÉireann
Ordnance Survey Ireland Licence No. OSI-NMA-014 © Ordnance Survey Ireland / Government of Ireland
Córas Comhordanáidí: Trasteilgean Mercator na hÉireann / Co-ordinate System: Irish Transverse Mercator

0 0.5km

Scála / Scale 1:7,500

Leagan / Version: 3.16

Arna chló an / Printed on: 01/03/2022

528000, 729000

529000, 729000

530000, 729000

528000, 728000

529000, 728000

530000, 728000

Rialachán 4(1)(b) / Regulation 4(1)(b)

Leathanach 290 de 293
Page 290 of 293

(Co. na Gaillimhe, Co. Mhaigh Eo agus Co. Ros Comáin)
(Co. Galway, Co. Mayo and Co. Roscommon)

LIMISTÉAR FAOI CHAOMHNÚ SPEISIALTA
SPECIAL AREA OF CONSERVATION

LCS Loch Coirib
Lough Corrib SAC

1:5000 O.S. TILE 3345a 290 of 293

SITE CODE
000297

Suirbhéireacht Ordanáis Éireann Ceadúnas Uimhir OSI-NMA-014 © OSi / Rialtas na hÉireann
Ordnance Survey Ireland Licence No. OSI-NMA-014 © Ordnance Survey Ireland / Government of Ireland
Córas Comhordanáidí: Trasteilgean Mercator na hÉireann / Co-ordinate System: Irish Transverse Mercator

0 0.5km

Scála / Scale 1:7,500

Leagan / Version: 3.16

Arna chló an / Printed on: 01/03/2022

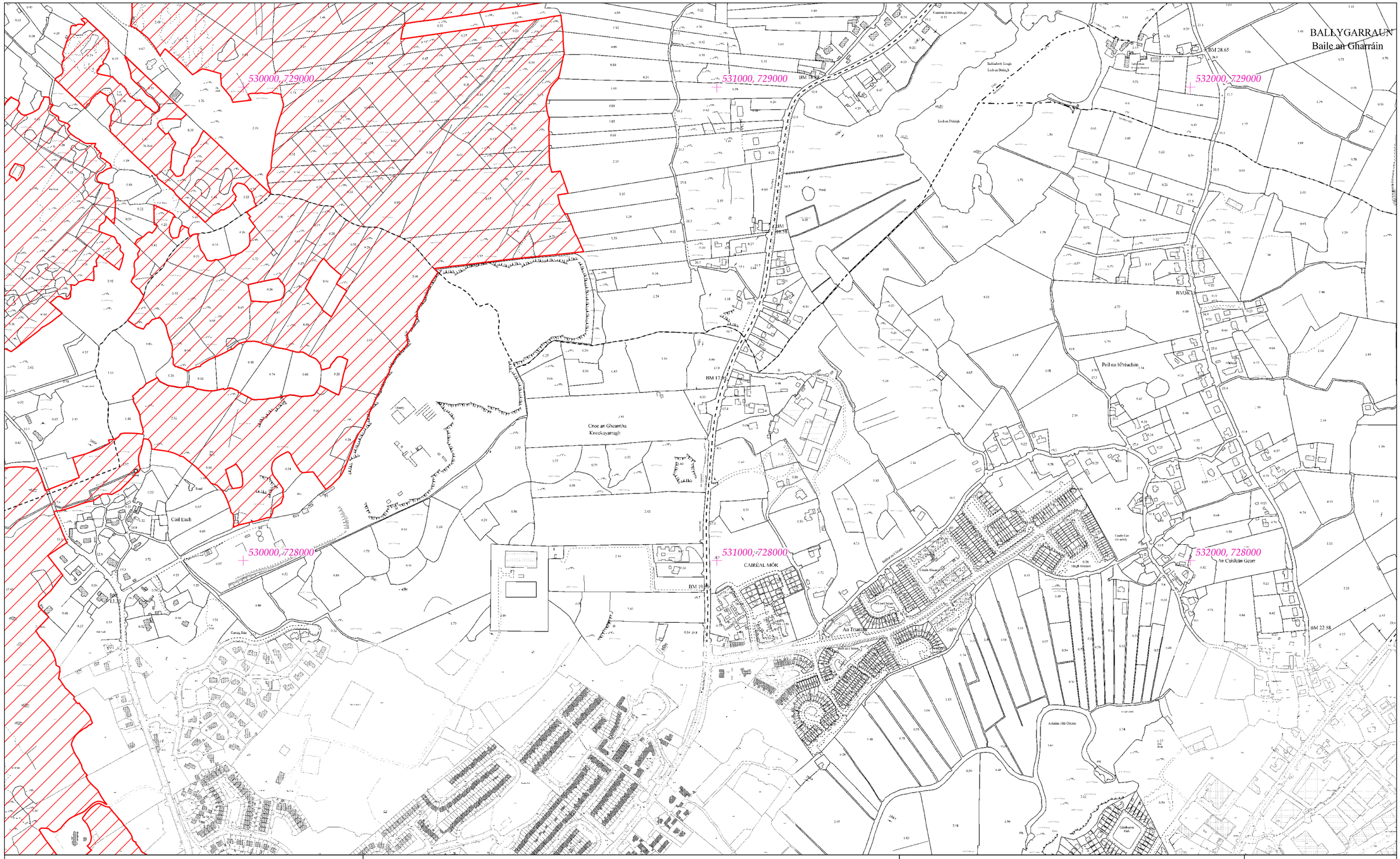

Rialachán 4(1)(b) / Regulation 4(1)(b)

Leathanach 291 de 293
Page 291 of 293

(Co. na Gaillimhe, Co. Mhaigh Eo agus Co. Ros Comáin)
(Co. Galway, Co. Mayo and Co. Roscommon)

LIMISTÉAR FAOI CHAOMHNÚ SPEISIALTA
SPECIAL AREA OF CONSERVATION

LCS Loch Coirib
Lough Corrib SAC
1:5000 O.S. TILE 3345b 291 of 293

SITE CODE
000297

Suirbhéireacht Ordanáis Éireann Ceadúnas Uimhir OSI-NMA-014 © OSi / Rialtas na hÉireann
Ordnance Survey Ireland Licence No. OSI-NMA-014 © Ordnance Survey Ireland / Government of Ireland
Córas Comhordanáidí: Trasteilgean Mercator na hÉireann / Co-ordinate System: Irish Transverse Mercator

0 0.5km
Scála / Scale 1:7,500

Leagan / Version: 3.16

Arna chló an / Printed on: 01/03/2022

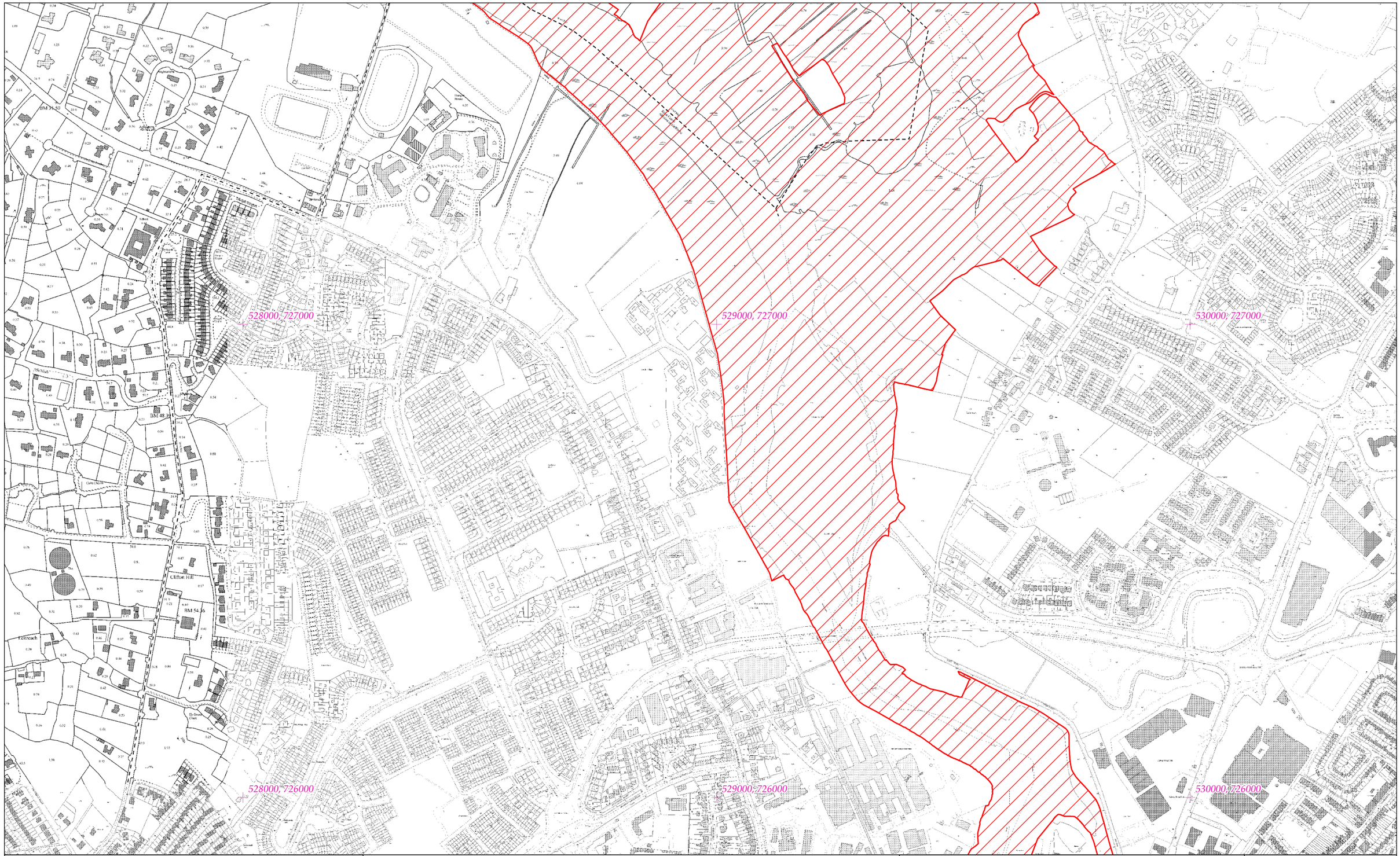

Rialachán 4(1)(b) / Regulation 4(1)(b)

Leathanach 292 de 293
Page 292 of 293

(Co. na Gaillimhe, Co. Mhaigh Eo agus Co. Ros Comáin)
(Co. Galway, Co. Mayo and Co. Roscommon)

LIMISTÉAR FAOI CHAOMHNÚ SPEISIALTA
SPECIAL AREA OF CONSERVATION

LCS Loch Coirib
Lough Corrib SAC
1:5000 O.S. TILE 3345c 292 of 293

SITE CODE
000297

Suirbhéireacht Ordanáis Éireann Ceadúnas Uimhir OSI-NMA-014 © OSi / Rialtas na hÉireann
Ordnance Survey Ireland Licence No. OSI-NMA-014 © Ordnance Survey Ireland / Government of Ireland
Córas Comhordanáidí: Trasteilgean Mercator na hÉireann / Co-ordinate System: Irish Transverse Mercator

0 0.5km
Scála / Scale 1:7,500

Leagan / Version: 3.16

Arna chló an / Printed on: 01/03/2022

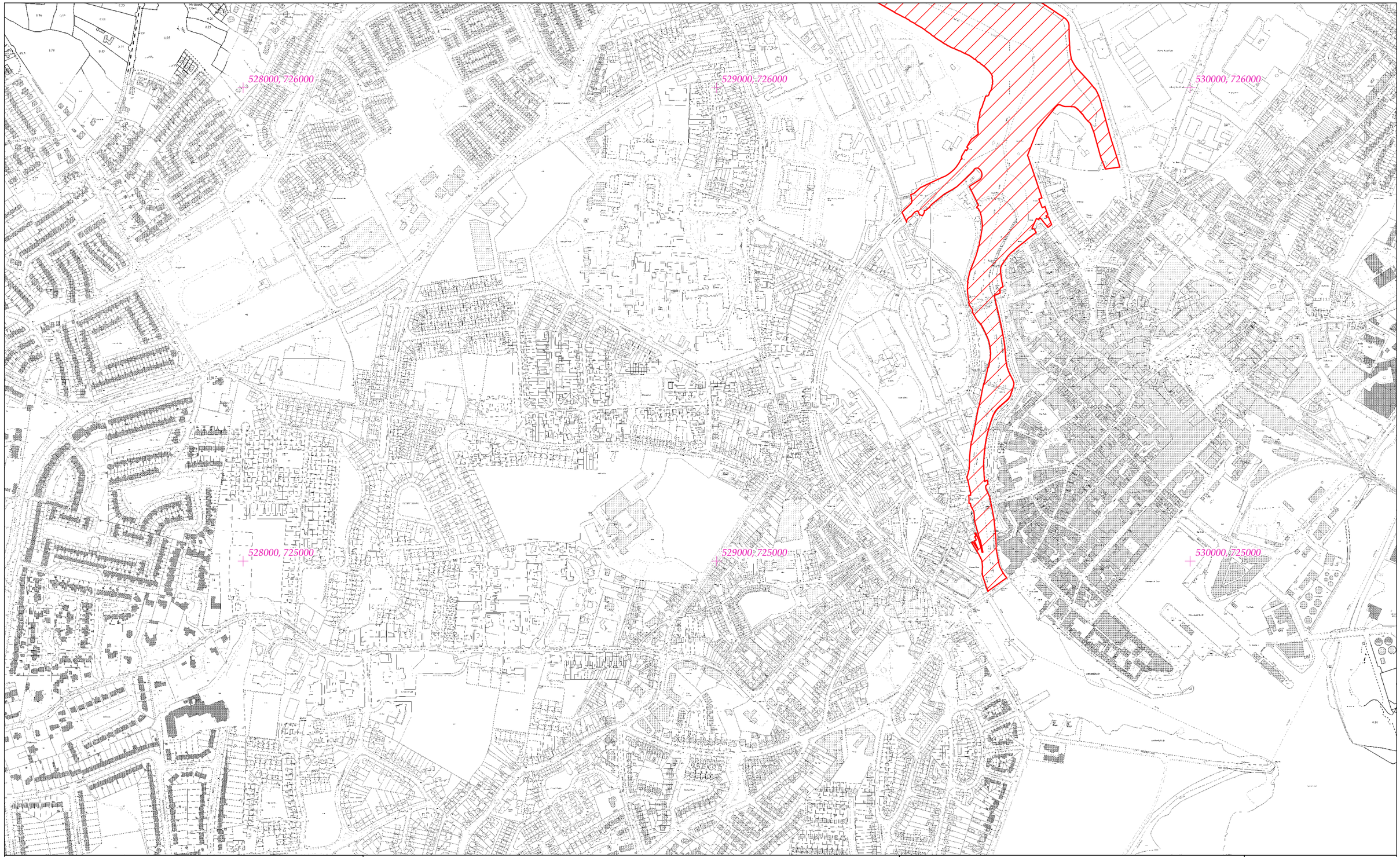

Rialachán 4(1)(b) / Regulation 4(1)(b)

Leathanach 293 de 293
Page 293 of 293

(Co. na Gaillimhe, Co. Mhaigh Eo agus Co. Ros Comáin)
(Co. Galway, Co. Mayo and Co. Roscommon)

LIMISTÉAR FAOI CHAOMHNÚ SPEISIALTA
SPECIAL AREA OF CONSERVATION

LCS Loch Coirib
Lough Corrib SAC
1:5000 O.S. TILE 3408a 293 of 293

SITE CODE
000297

Suirbhéireacht Ordanáis Éireann Ceadúnas Uimhir OSI-NMA-014 © OSi / Rialtas na hÉireann
Ordnance Survey Ireland Licence No. OSI-NMA-014 © Ordnance Survey Ireland / Government of Ireland
Córas Comhordanáidí: Trasteilgean Mercator na hÉireann / Co-ordinate System: Irish Transverse Mercator

0 0.5km
Scála / Scale 1:7,500

Leagan / Version: 3.16

Arna chló an / Printed on: 01/03/2022