



# Sceideal 1 / Schedule 1

## LIMISTÉAR FAOI CHAOMHNÚ SPEISIALTA SPECIAL AREA OF CONSERVATION

-  Limistéar faoi Chaomhnú Speisialta  
Special Area of Conservation
-  Rialachán 4(1)(b) Innéacs Mapa Mionsonraithe  
Regulation 4(1)(b) Detail Map Index

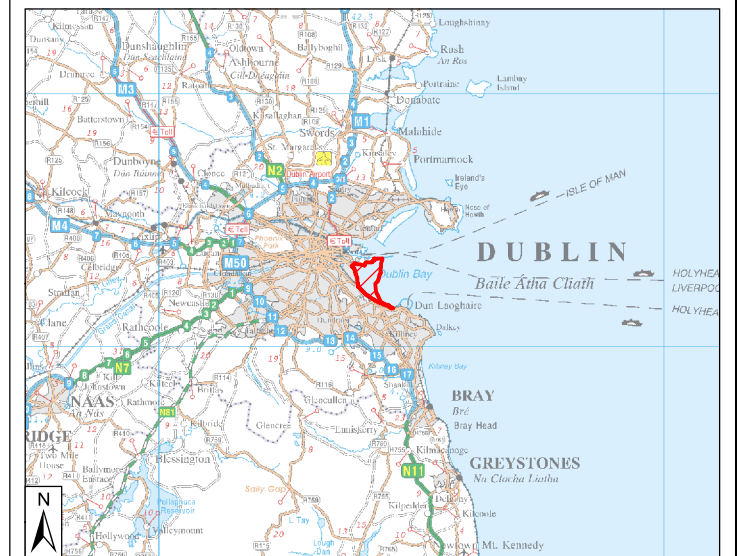
### LCS Chuan Bhaile Átha Cliath Theas South Dublin Bay SAC

000210

Achar / Area 733.42 ha



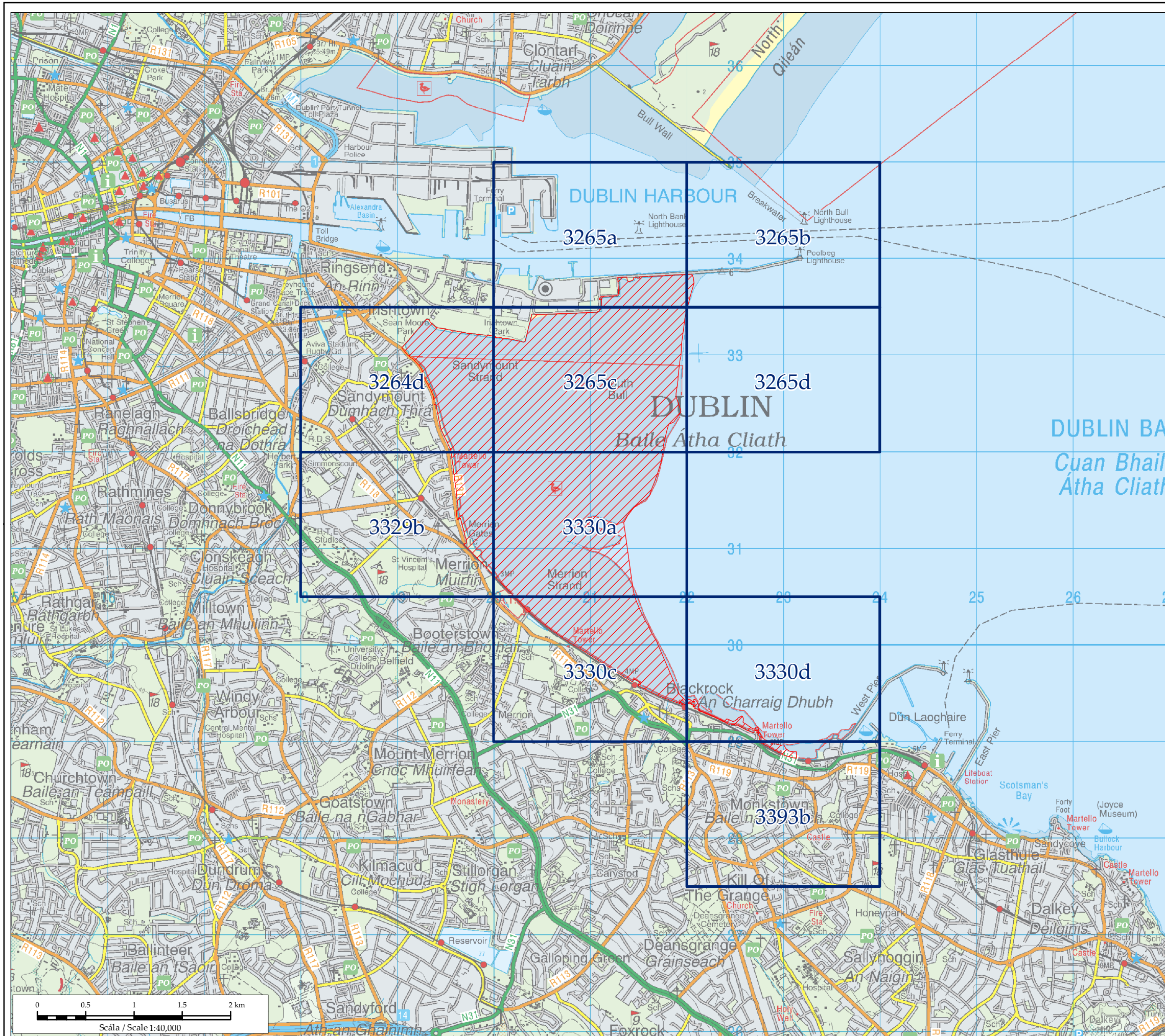
Co. Bhaile Átha Cliath  
Co. Dublin

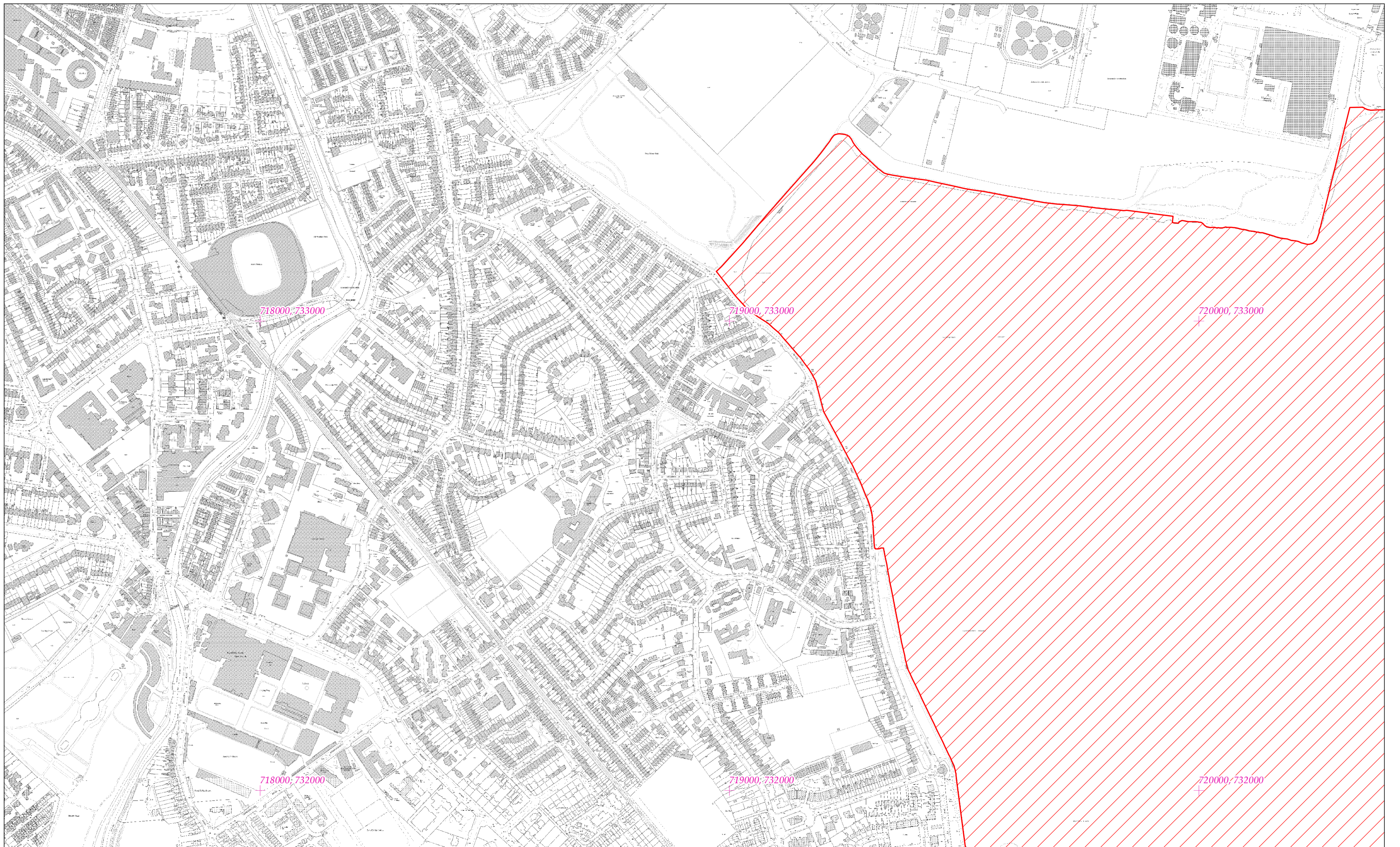


Suirbhéireacht Ordanáis Éireann Ceadúnas Uimhir OSI-NMA-014 © OSI / Rialtas na hÉireann  
Ordnance Survey Ireland Licence No OSI-NMA-014 © Ordnance Survey Ireland / Government of Ireland  
Córas Comhordanáidí: Trasteilgean Mercator na hÉireann / Co-ordinate System: Irish Transverse Mercator

Leagan / Version: 3.02

Arna chlón an / Printed on: 01/10/2019





Rialachán 4(1)(b) / Regulation 4(1)(b)

Leathanach 1 de 10 (Co. Bhaile Átha Cliath)  
Page 1 of 10 (Co. Dublin)

LIMISTÉAR FAOI CHAOMHNÚ SPEISIALTA  
SPECIAL AREA OF CONSERVATION

Suirbhéireacht Ordanáis Éireann Ceadúnas Uimhir OSI-NMA-014 © Osi / Rialtas na hÉireann  
Ordnance Survey Ireland Licence No. OSI-NMA-014 © Ordnance Survey Ireland / Government of Ireland  
Córas Comhordanáidí: Trasteilgean Mercator na hÉireann / Co-ordinate System: Irish Transverse Mercator

LCS Chuan Bhaile Átha Cliath Theas  
South Dublin Bay SAC  
1:5000 O.S. TILE 3264d 1 of 10

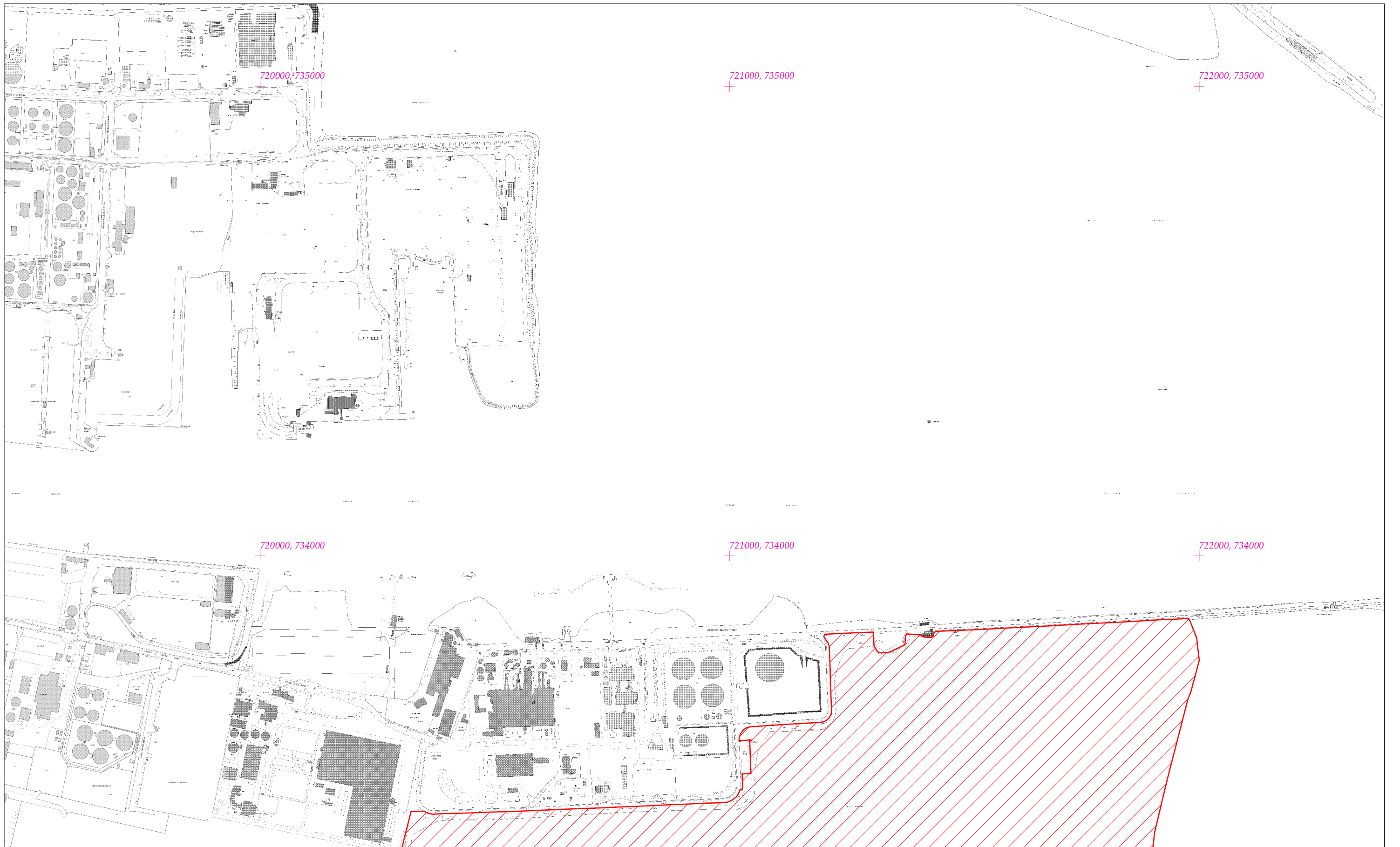


Scála / Scale 1:7,500

SITE CODE  
000210

Leagan / Version: 3.02

Arna chló an / Printed on: 01/10/2019



Rialachán 4(1)(b) / Regulation 4(1)(b)

Leathanach 2 de 10 (Co. Bhaile Átha Cliath)  
Page 2 of 10 (Co. Dublin)

LIMISTÉAR FAOI CHAOMHNÚ SPEISIALTA  
SPECIAL AREA OF CONSERVATION

Suirbhéireacht Ordanáis Éireann Ceadúnas Uimhir OSI-NMA-014 © OSI / Rialtas na hÉireann  
Ordnance Survey Ireland Licence No. OSI-NMA-014 © Ordnance Survey Ireland / Government of Ireland  
Córas Comhordanáidí: Trasteilgean Mercator na hÉireann / Co-ordinate System: Irish Transverse Mercator

LCS Chuan Bhaile Átha Cliath Theas  
South Dublin Bay SAC  
1:5000 O.S. TILE 3265a 2 of 10



Scála / Scale 1:7,500

SITE CODE  
000210

Leagan / Version: 3.02

Arna chló an / Printed on: 01/10/2019



Rialachán 4(1)(b) / Regulation 4(1)(b)

Leathanach 3 de 10 (Co. Bhaile Átha Cliath)  
Page 3 of 10 (Co. Dublin)

LIMISTÉAR FAOI CHAOMHNÚ SPEISIALTA  
SPECIAL AREA OF CONSERVATION

Suirbhéireacht Ordanáis Éireann Ceadúnas Uimhir OSI-NMA-014 © OSI / Rialtas na hÉireann  
Ordnance Survey Ireland Licence No. OSI-NMA-014 © Ordnance Survey Ireland / Government of Ireland  
Córas Comhordanáidí: Trasteilgean Mercator na hÉireann / Co-ordinate System: Irish Transverse Mercator

LCS Chuan Bhaile Átha Cliath Theas  
South Dublin Bay SAC  
1:5000 O.S. TILE 3265b 3 of 10

0 0.5 km

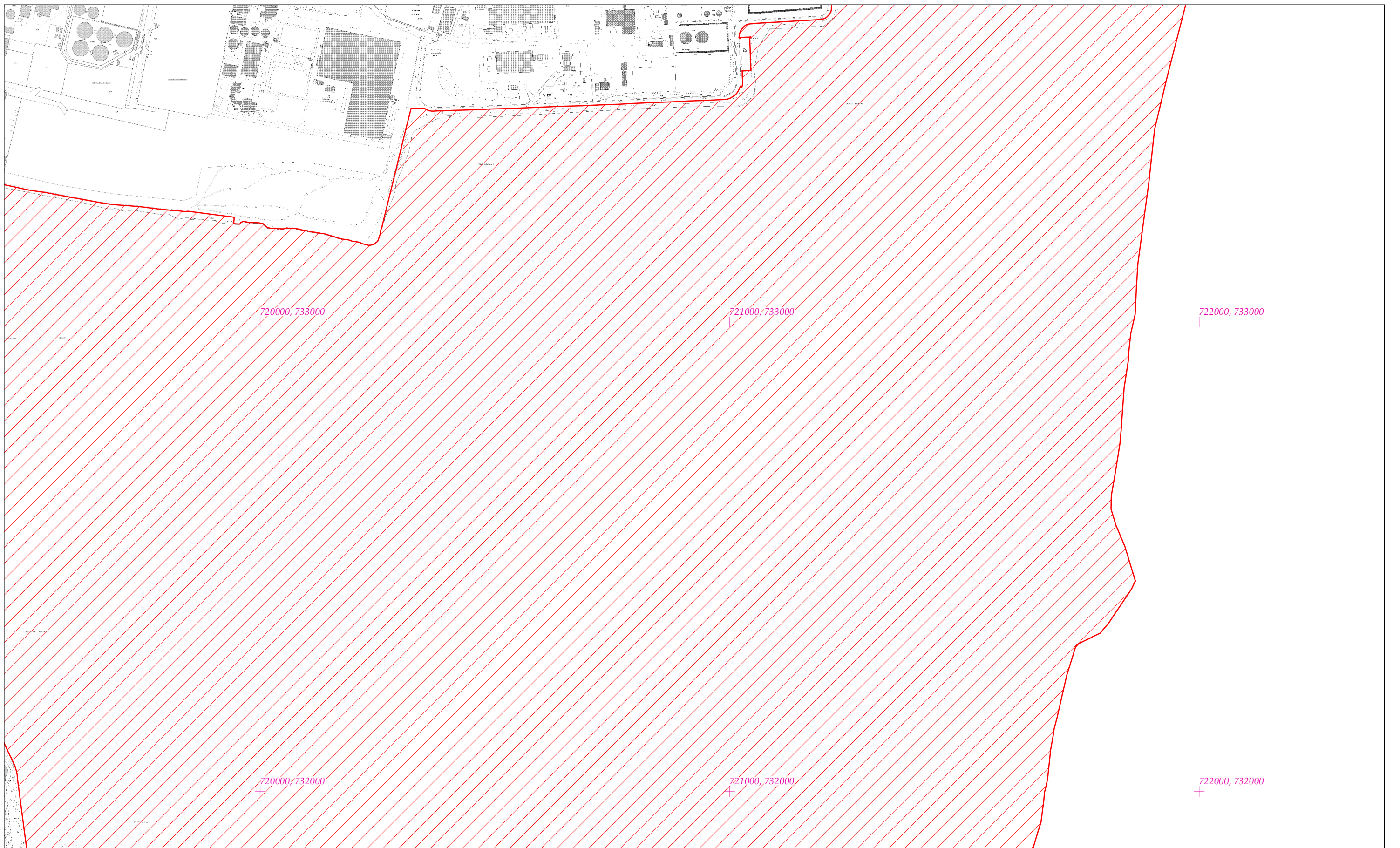


Scála / Scale 1:7,500

SITE CODE  
000210

Leagan / Version: 3.02

Arna chló an / Printed on: 01/10/2019



Rialachán 4(1)(b) / Regulation 4(1)(b)

Leathanach 4 de 10 (Co. Bhaile Átha Cliath)  
Page 4 of 10 (Co. Dublin)

LIMISTÉAR FAOI CHAOMHNÚ SPEISIALTA  
SPECIAL AREA OF CONSERVATION

Suirbhéireacht Ordanáis Éireann Ceadúnas Uimhir OSI-NMA-014 © OSI / Rialtas na hÉireann  
Ordnance Survey Ireland Licence No. OSI-NMA-014 © Ordnance Survey Ireland / Government of Ireland  
Córas Comhordanáidí: Trasteilgean Mercator na hÉireann / Co-ordinate System: Irish Transverse Mercator

LCS Chuan Bhaile Átha Cliath Theas  
South Dublin Bay SAC  
1:5000 O.S. TILE 3265c 4 of 10




Scála / Scale 1:7,500

SITE CODE  
000210

Leagan / Version: 3.02

Arna chló an / Printed on: 01/10/2019



Rialachán 4(1)(b) / Regulation 4(1)(b)

Leathanach 5 de 10 (Co. Bhaile Átha Cliath)  
Page 5 of 10 (Co. Dublin)

LIMISTÉAR FAOI CHAOMHNÚ SPEISIALTA  
SPECIAL AREA OF CONSERVATION

Suirbhéireacht Ordanáis Éireann Ceadúnas Uimhir OSI-NMA-014 © OSI / Rialtas na hÉireann  
Ordnance Survey Ireland Licence No. OSI-NMA-014 © Ordnance Survey Ireland / Government of Ireland  
Córas Comhordanáidí: Trasteilgean Mercator na hÉireann / Co-ordinate System: Irish Transverse Mercator

LCS Chuan Bhaile Átha Cliath Theas  
South Dublin Bay SAC  
1:5000 O.S. TILE 3265d 5 of 10

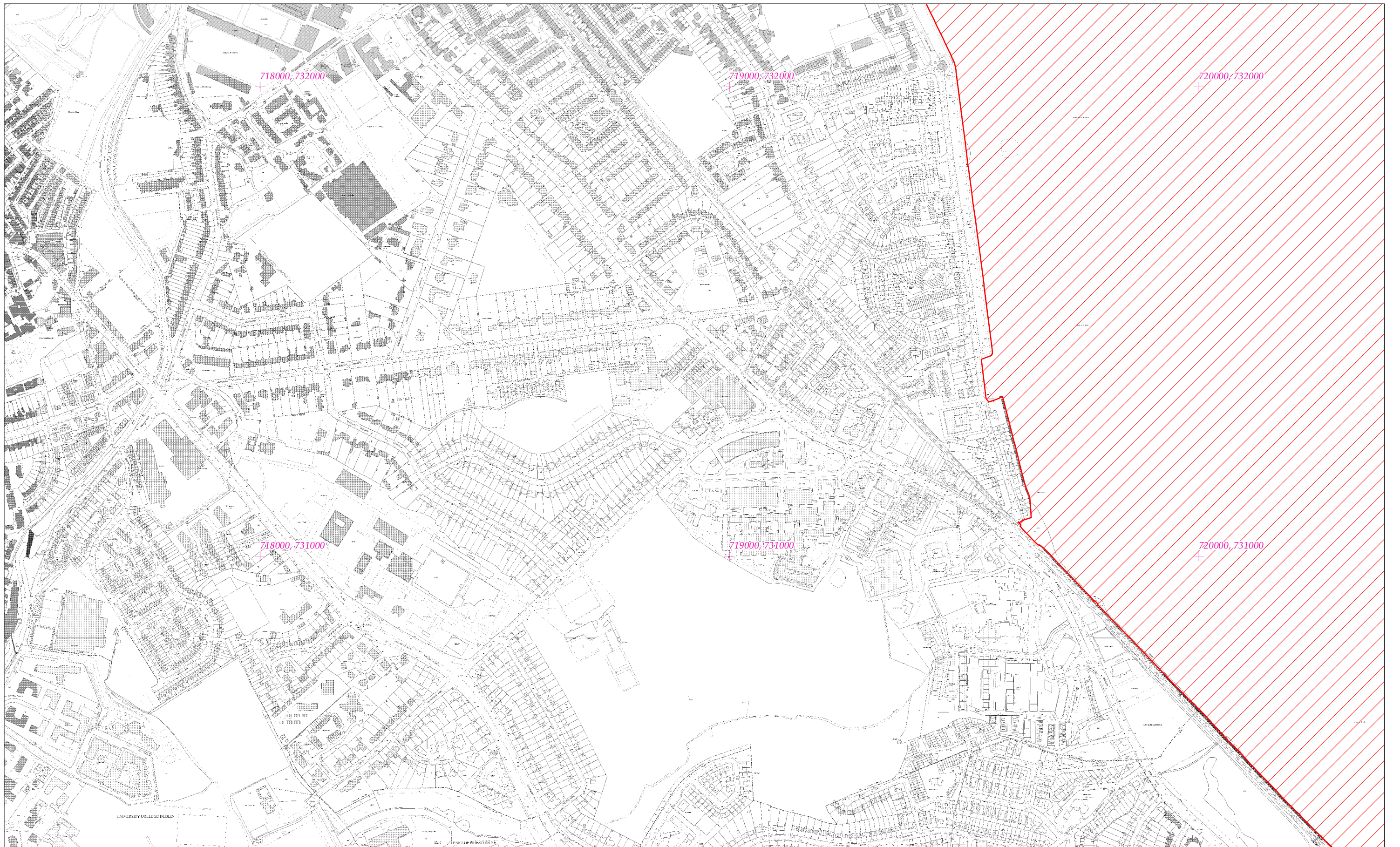


Scála / Scale 1:7,500

SITE CODE  
000210

Leagan / Version: 3.02

Arna chló an / Printed on: 01/10/2019



Rialachán 4(1)(b) / Regulation 4(1)(b)

Leathanach 6 de 10 (Co. Bhaile Átha Cliath)  
Page 6 of 10 (Co. Dublin)

LIMISTÉAR FAOI CHAOMHNÚ SPEISIALTA  
SPECIAL AREA OF CONSERVATION

Suirbhéireacht Ordanáis Éireann Ceadúnas Uimhir OSI-NMA-014 © OSI / Rialtas na hÉireann  
Ordnance Survey Ireland Licence No. OSI-NMA-014 © Ordnance Survey Ireland / Government of Ireland  
Córas Comhordanáidí: Trasteilgean Mercator na hÉireann / Co-ordinate System: Irish Transverse Mercator

LCS Chuan Bhaile Átha Cliath Theas  
South Dublin Bay SAC

1:5000 O.S. TILE 3329b 6 of 10

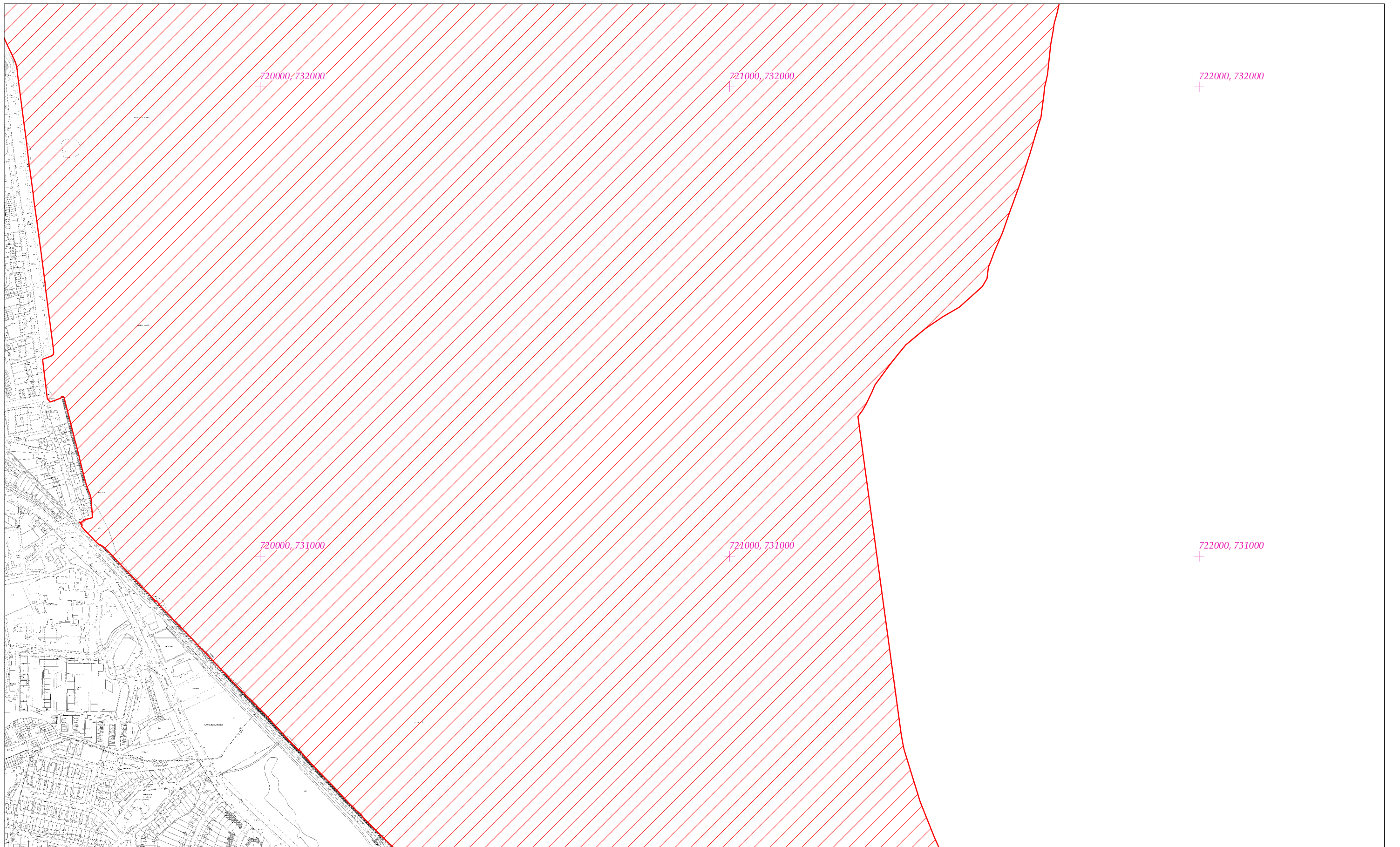


Scála / Scale 1:7,500

SITE CODE  
000210

Leagan / Version: 3.02

Arna chló an / Printed on: 01/10/2019



Rialachán 4(1)(b) / Regulation 4(1)(b)

Leathanach 7 de 10 (Co. Bhaile Átha Cliath)  
Page 7 of 10 (Co. Dublin)

LIMISTÉAR FAOI CHAOMHNÚ SPEISIALTA  
SPECIAL AREA OF CONSERVATION

Suirbhéireacht Ordanáis Éireann Ceadúnas Uimhir OSI-NMA-014 © OSI / Rialtas na hÉireann  
Ordnance Survey Ireland Licence No. OSI-NMA-014 © Ordnance Survey Ireland / Government of Ireland  
Córas Comhordanáidí: Trasteilgean Mercator na hÉireann / Co-ordinate System: Irish Transverse Mercator

LCS Chuan Bhaile Átha Cliath Theas  
South Dublin Bay SAC  
1:5000 O.S. TILE 3330a 7 of 10



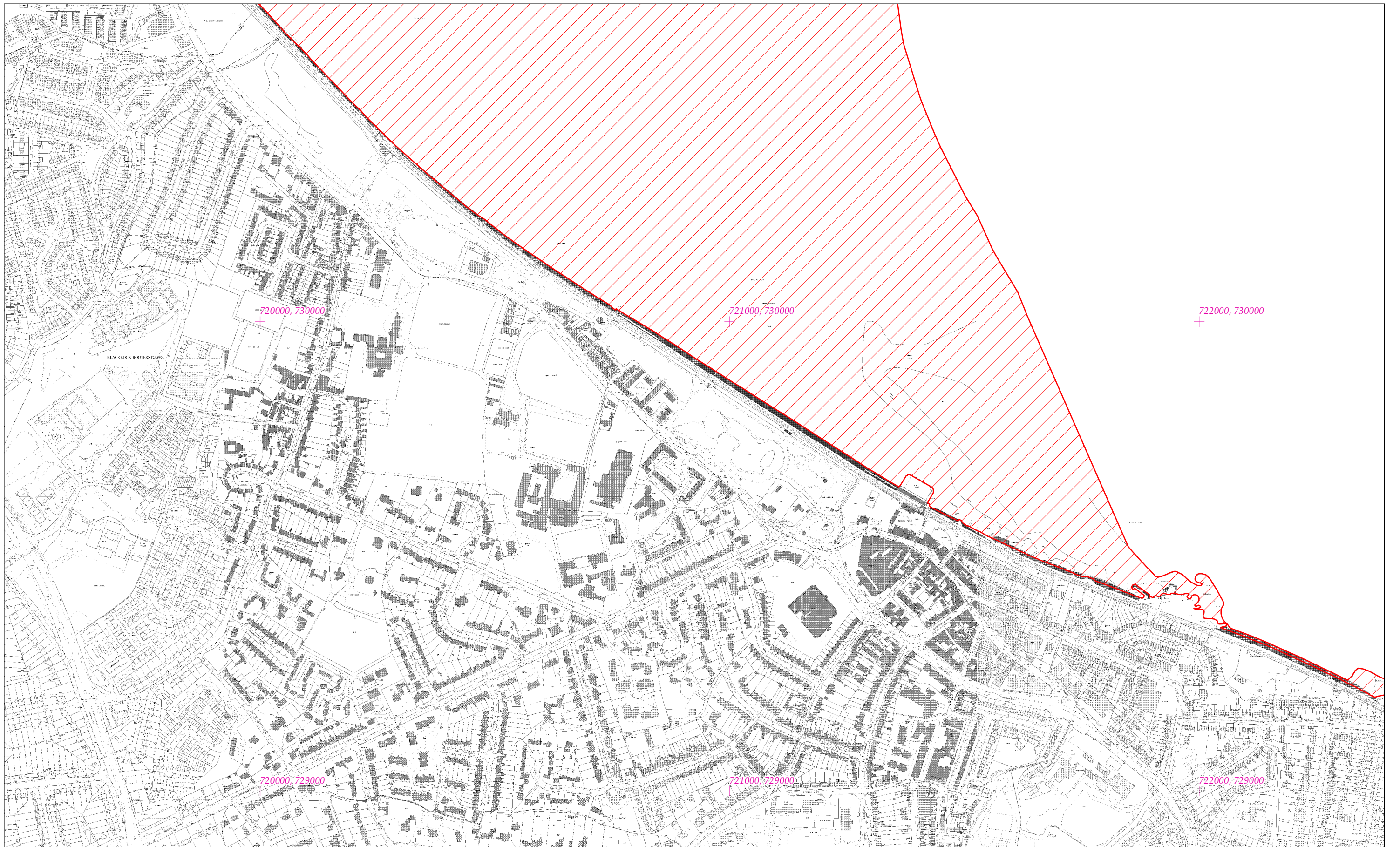
Scála / Scale 1:7,500

SITE CODE  
000210

Leagan / Version: 3.02

Arna chló an / Printed on: 01/10/2019





Rialachán 4(1)(b) / Regulation 4(1)(b)

Leathanach 8 de 10 (Co. Bhaile Átha Cliath)  
Page 8 of 10 (Co. Dublin)

LIMISTÉAR FAOI CHAOMHNÚ SPEISIALTA  
SPECIAL AREA OF CONSERVATION

Suirbhéireacht Ordanáis Éireann Ceadúnas Uimhir OSI-NMA-014 © OSI / Rialtas na hÉireann  
Ordnance Survey Ireland Licence No. OSI-NMA-014 © Ordnance Survey Ireland / Government of Ireland  
Córas Comhordanáidí: Trasteilgean Mercator na hÉireann / Co-ordinate System: Irish Transverse Mercator

LCS Chuan Bhaile Átha Cliath Theas  
South Dublin Bay SAC  
1:5000 O.S. TILE 3330c 8 of 10

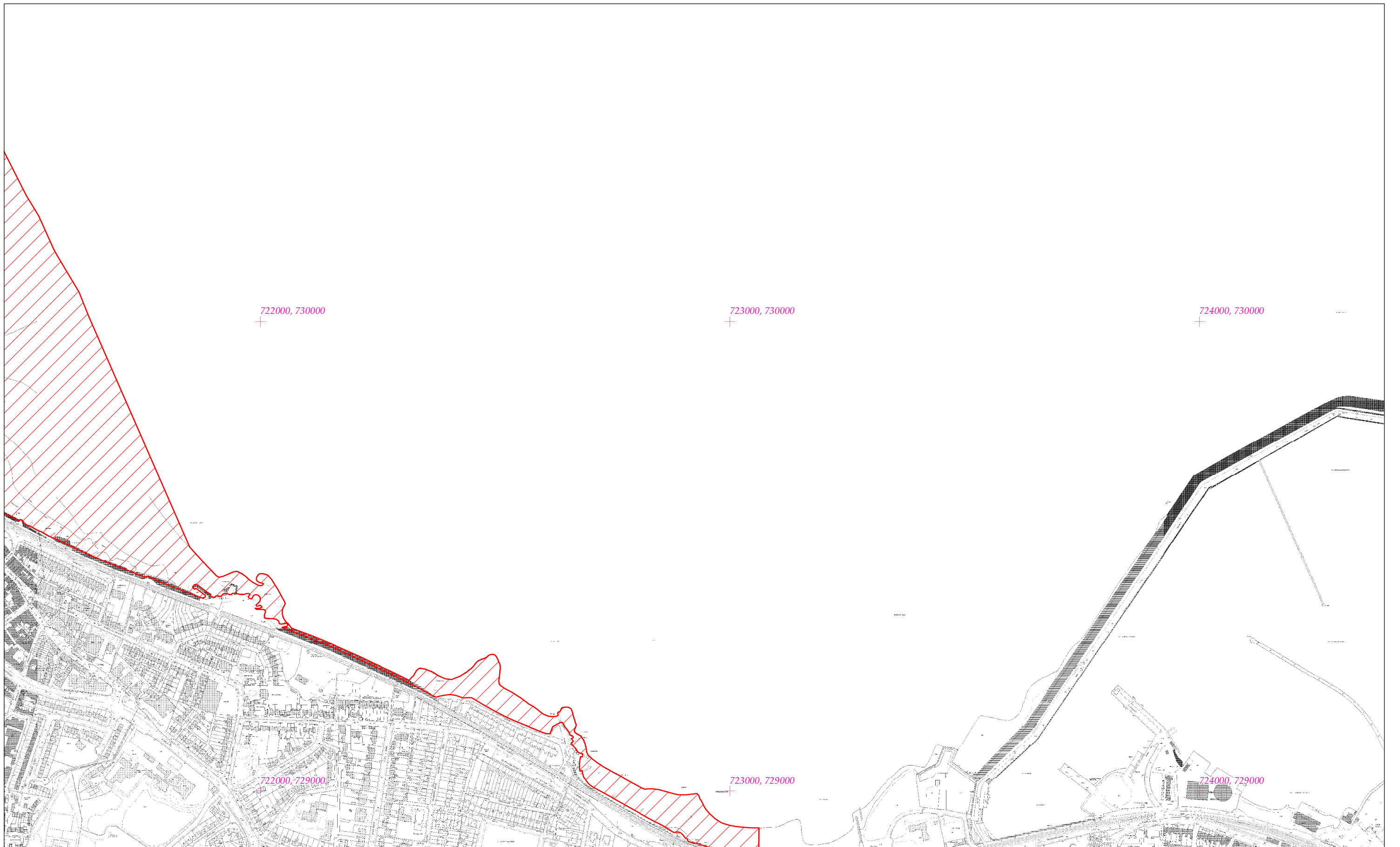


Scála / Scale 1:7,500

SITE CODE  
000210

Leagan / Version: 3.02

Arna chló an / Printed on: 01/10/2019



Rialachán 4(1)(b) / Regulation 4(1)(b)

Leathanach 9 de 10 (Co. Bhaile Átha Cliath)  
Page 9 of 10 (Co. Dublin)

LIMISTÉAR FAOI CHAOMHNÚ SPEISIALTA  
SPECIAL AREA OF CONSERVATION

Suirbhéireacht Ordanáis Éireann Ceadúnas Uimhir OSI-NMA-014 © OSI / Rialtas na hÉireann  
Ordnance Survey Ireland Licence No. OSI-NMA-014 © Ordnance Survey Ireland / Government of Ireland  
Córas Comhordanáidí: Trasteilgean Mercator na hÉireann / Co-ordinate System: Irish Transverse Mercator

LCS Chuan Bhaile Átha Cliath Theas  
South Dublin Bay SAC  
1:5000 O.S. TILE 3330d 9 of 10

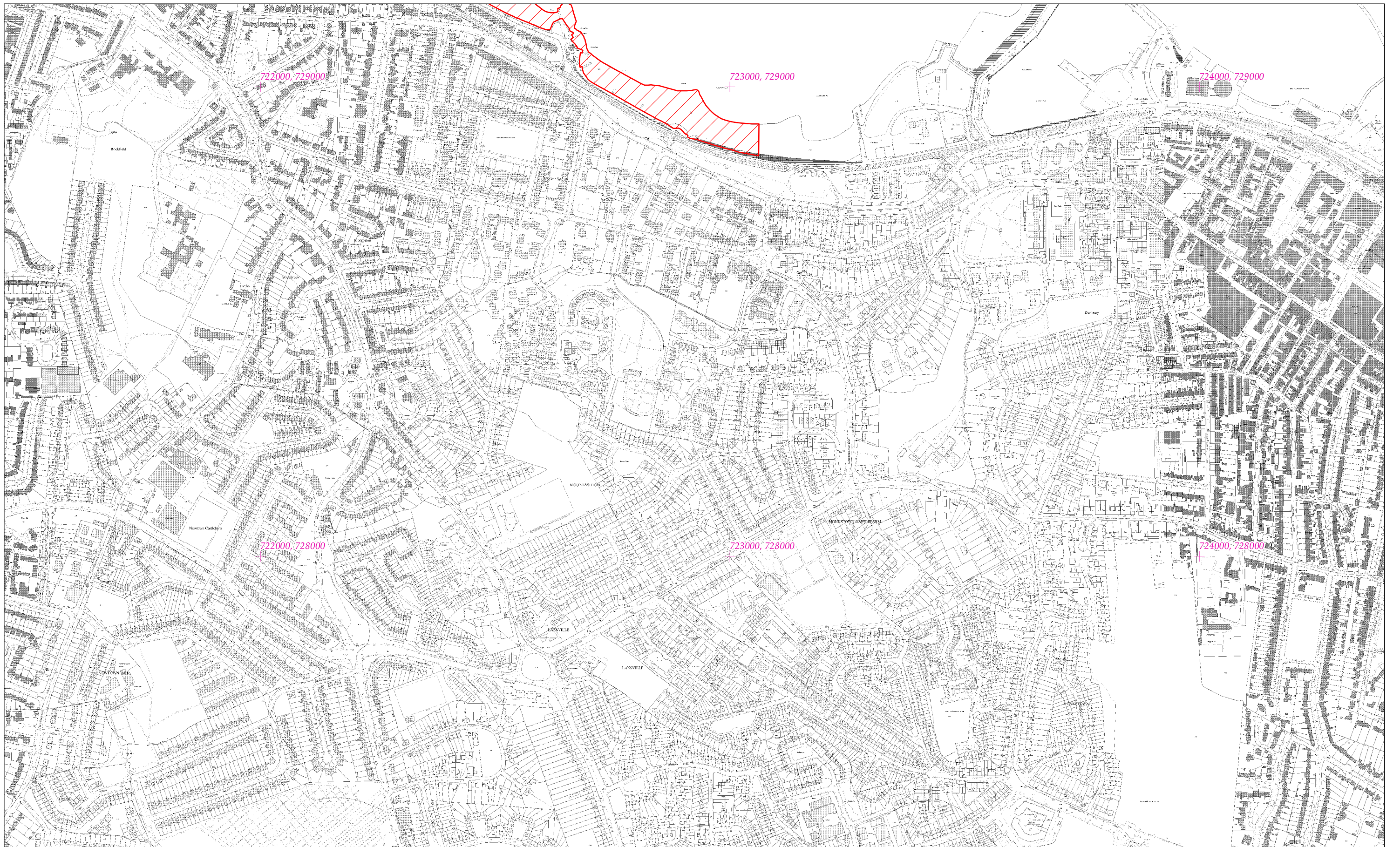


Scála / Scale 1:7,500

SITE CODE  
000210

Leagan / Version: 3.02

Arna chló an / Printed on: 01/10/2019



Rialachán 4(1)(b) / Regulation 4(1)(b)

Leathanach 10 de 10 (Co. Bhaile Átha Cliath)  
Page 10 of 10 (Co. Dublin)

LIMISTÉAR FAOI CHAOMHNÚ SPEISIALTA  
SPECIAL AREA OF CONSERVATION

Suirbhéireacht Ordanáis Éireann Ceadúnas Uimhir OSI-NMA-014 © OSI / Rialtas na hÉireann  
Ordnance Survey Ireland Licence No. OSI-NMA-014 © Ordnance Survey Ireland / Government of Ireland  
Córas Comhordanáidí: Trasteilgean Mercator na hÉireann / Co-ordinate System: Irish Transverse Mercator

LCS Chuan Bhaile Átha Cliath Theas  
South Dublin Bay SAC

1:5000 O.S. TILE 3393b 10 of 10



Scála / Scale 1:7,500

SITE CODE  
000210

Leagan / Version: 3.02

Arna chló an / Printed on: 01/10/2019