



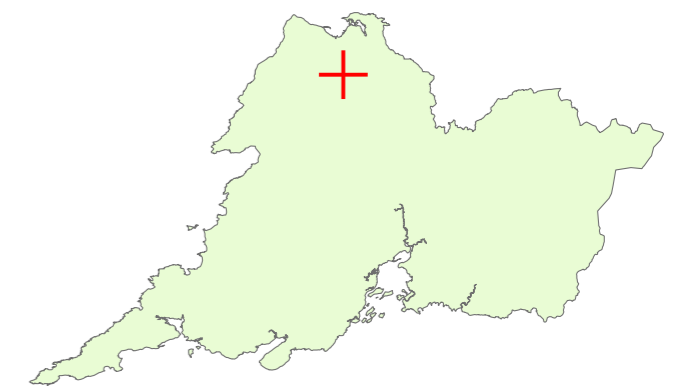
# Sceideal 1 / Schedule 1

## LIMISTÉAR FAOI CHAOMHNÚ SPEISIALTA SPECIAL AREA OF CONSERVATION

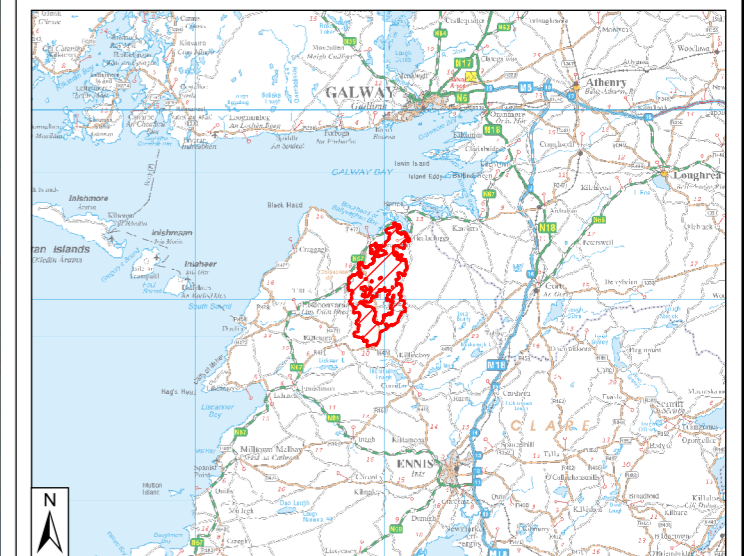
-  Limistéar faoi Chaomhnú Speisialta  
Special Area of Conservation
-  Rialachán 4(1)(b) Innéacs Mapa Mionsonraithe  
Regulation 4(1)(b) Detail Map Index

### LCS Shliabh Mhóinín Moneen Mountain SAC

000054  
Achar / Area 6,093.94 ha

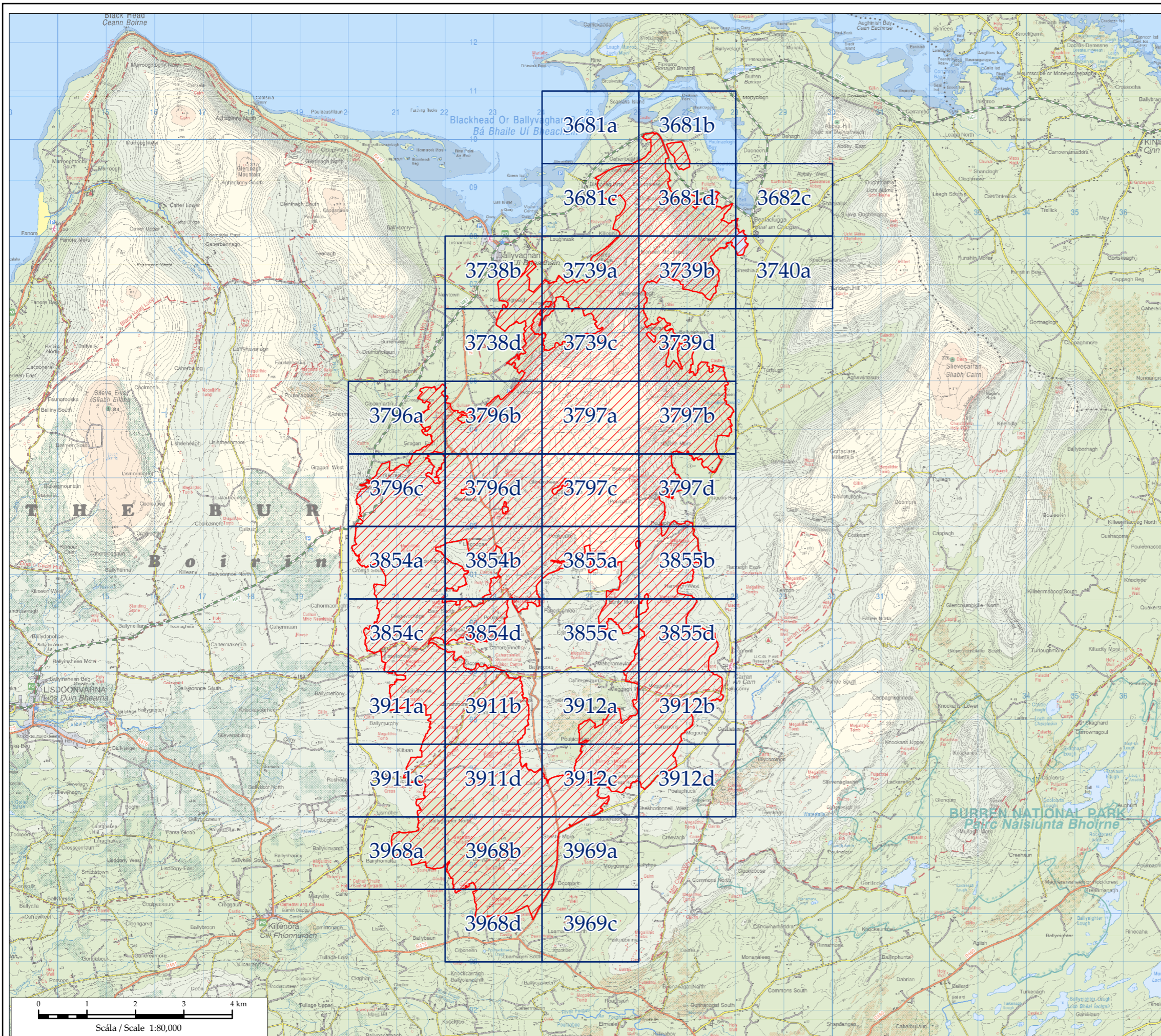


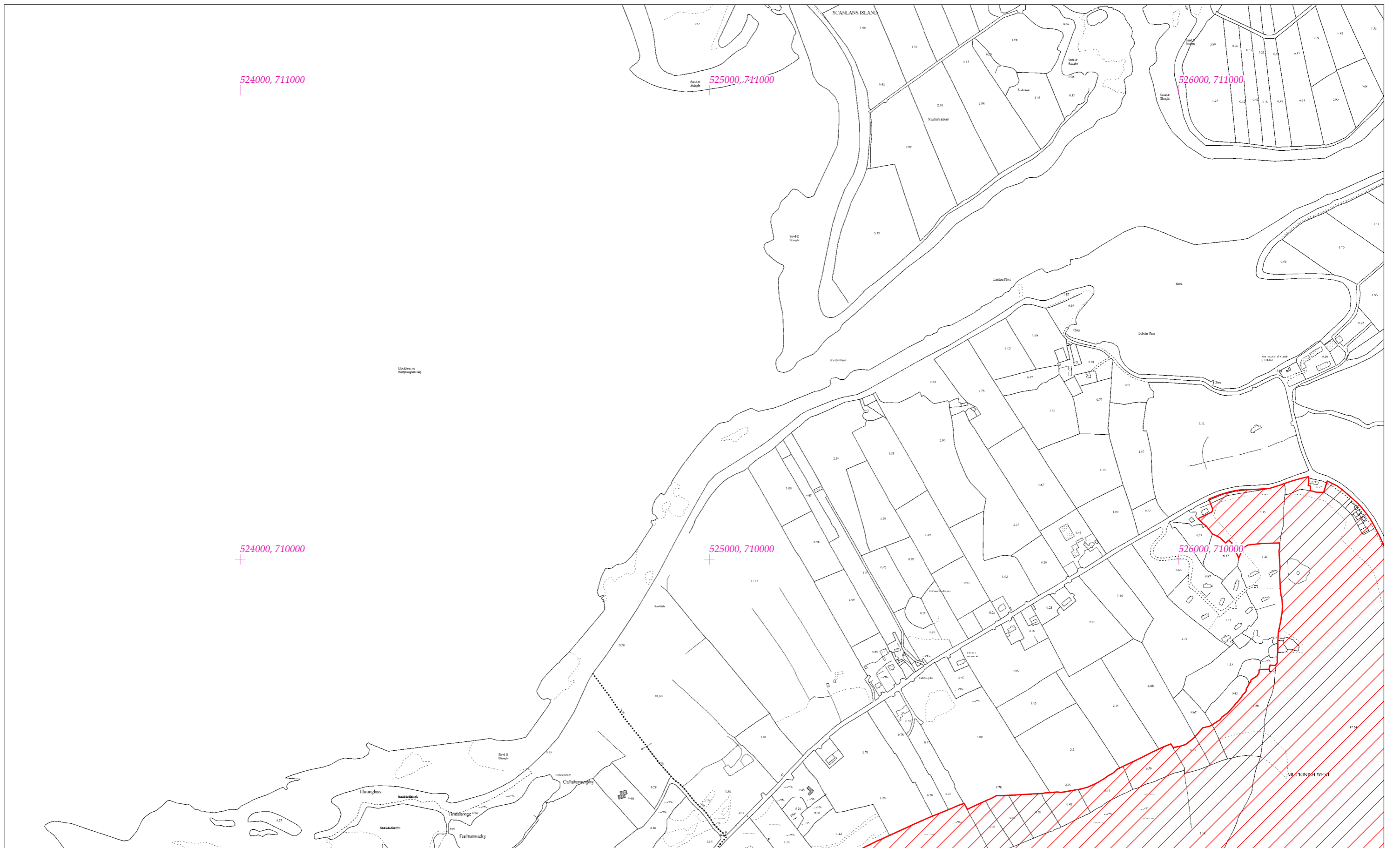
Co. an Chláir  
Co. Clare



Suirbhéireacht Ordnáis Éireann Ceadúnas Uimhir OSI-NMA-014 © Osi / Rialtas na hÉireann  
Ordnance Survey Ireland Licence No. OSI-NMA-014 © Ordnance Survey Ireland / Government of Ireland  
Córas Comhordanáidí: Trastéigean Mercator na hÉireann / Co-ordinate System: Irish Transverse Mercator

Leagan / Version: 3.01 Arna chló an / Printed on: 24/08/2021





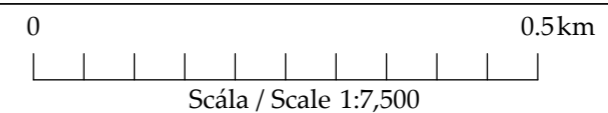
Rialachán 4(1)(b) / Regulation 4(1)(b)

Leathanach 1 de 41 (Co. an Chláir)  
Page 1 of 41 (Co. Clare)

LIMISTÉAR FAOI CHAOMHNÚ SPEISIALTA  
SPECIAL AREA OF CONSERVATION

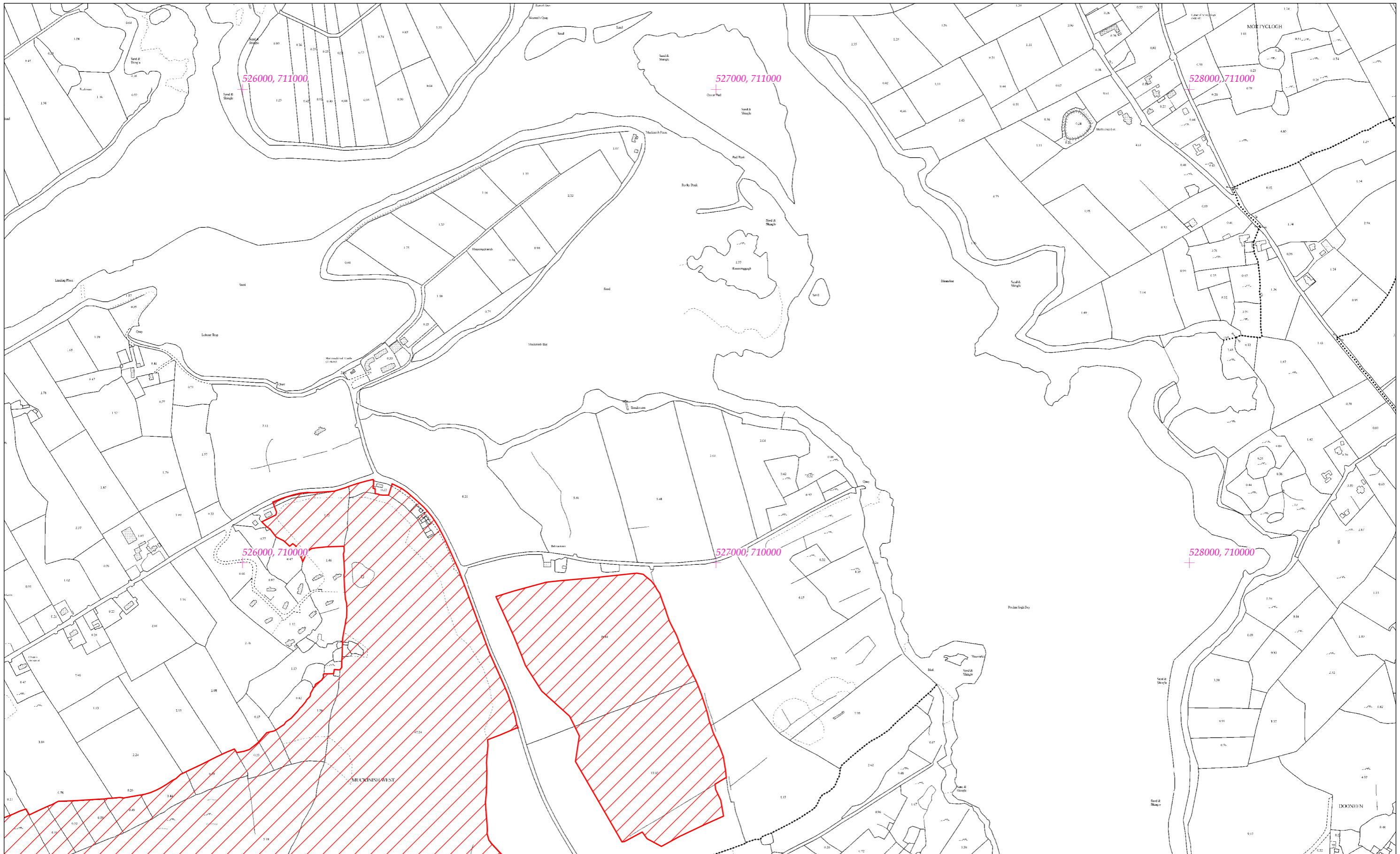
Suirbhéireacht Ordanáis Éireann Ceadúnas Uimhir OSI-NMA-014 © OSI / Rialtas na hÉireann  
Ordnance Survey Ireland Licence No. OSI-NMA-014 © Ordnance Survey Ireland / Government of Ireland  
Córas Comhordanáidí: Trasteilgean Mercator na hÉireann / Co-ordinate System: Irish Transverse Mercator

LCS Shliabh Mhóinín  
Moneen Mountain SAC  
1:5000 O.S. TILE3681a 1 of 41



SITE CODE  
000054

Leagan / Version: 3.01  
Arna chlón an / Printed on: 19/08/2021



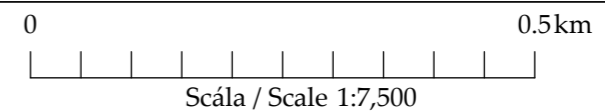
Rialachán 4(1)(b) / Regulation 4(1)(b)

Leathanach 2 de 41 (Co. an Chláir)  
Page 2 of 41 (Co. Clare)

LIMISTÉAR FAOI CHAOMHNÚ SPEISIALTA  
SPECIAL AREA OF CONSERVATION

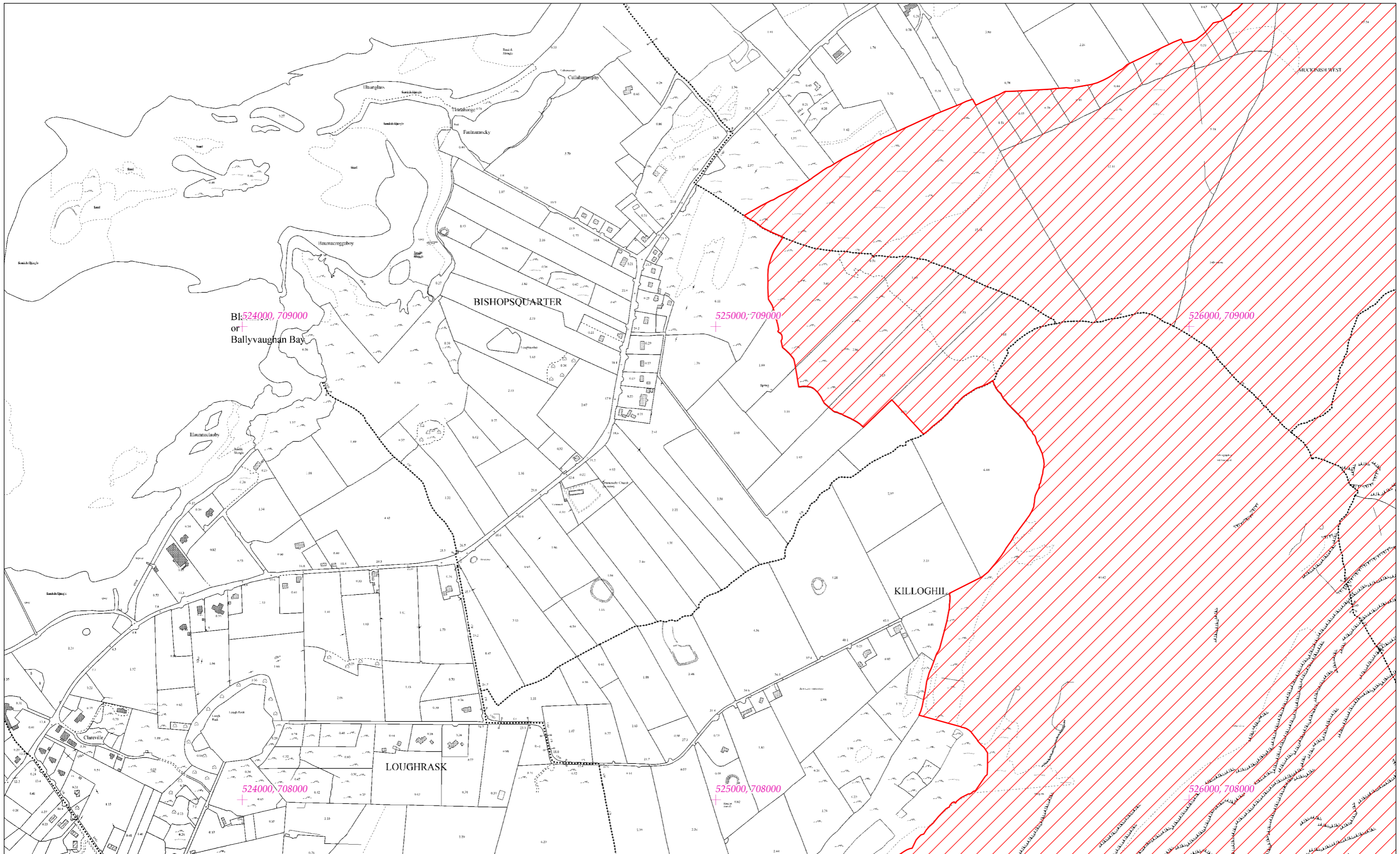
Suirbhéireacht Ordanáis Éireann Ceadúnas Uimhir OSI-NMA-014 © OSI / Rialtas na hÉireann  
Ordnance Survey Ireland Licence No. OSI-NMA-014 © Ordnance Survey Ireland / Government of Ireland  
Córas Comhordanáidí: Trasteilgean Mercator na hÉireann / Co-ordinate System: Irish Transverse Mercator

LCS Shliabh Mhóinín  
Moneen Mountain SAC  
1:5000 O.S. TILE3681b 2 of 41



SITE CODE  
000054

Leagan / Version: 3.01  
Arna chló an / Printed on: 19/08/2021



Rialachán 4(1)(b) / Regulation 4(1)(b)

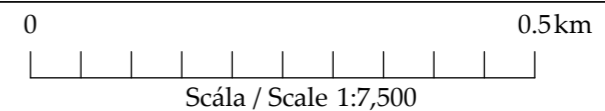
Leathanach 3 de 41 (Co. an Chláir)  
Page 3 of 41 (Co. Clare)

LIMISTÉAR FAOI CHAOMHNÚ SPEISIALTA  
SPECIAL AREA OF CONSERVATION

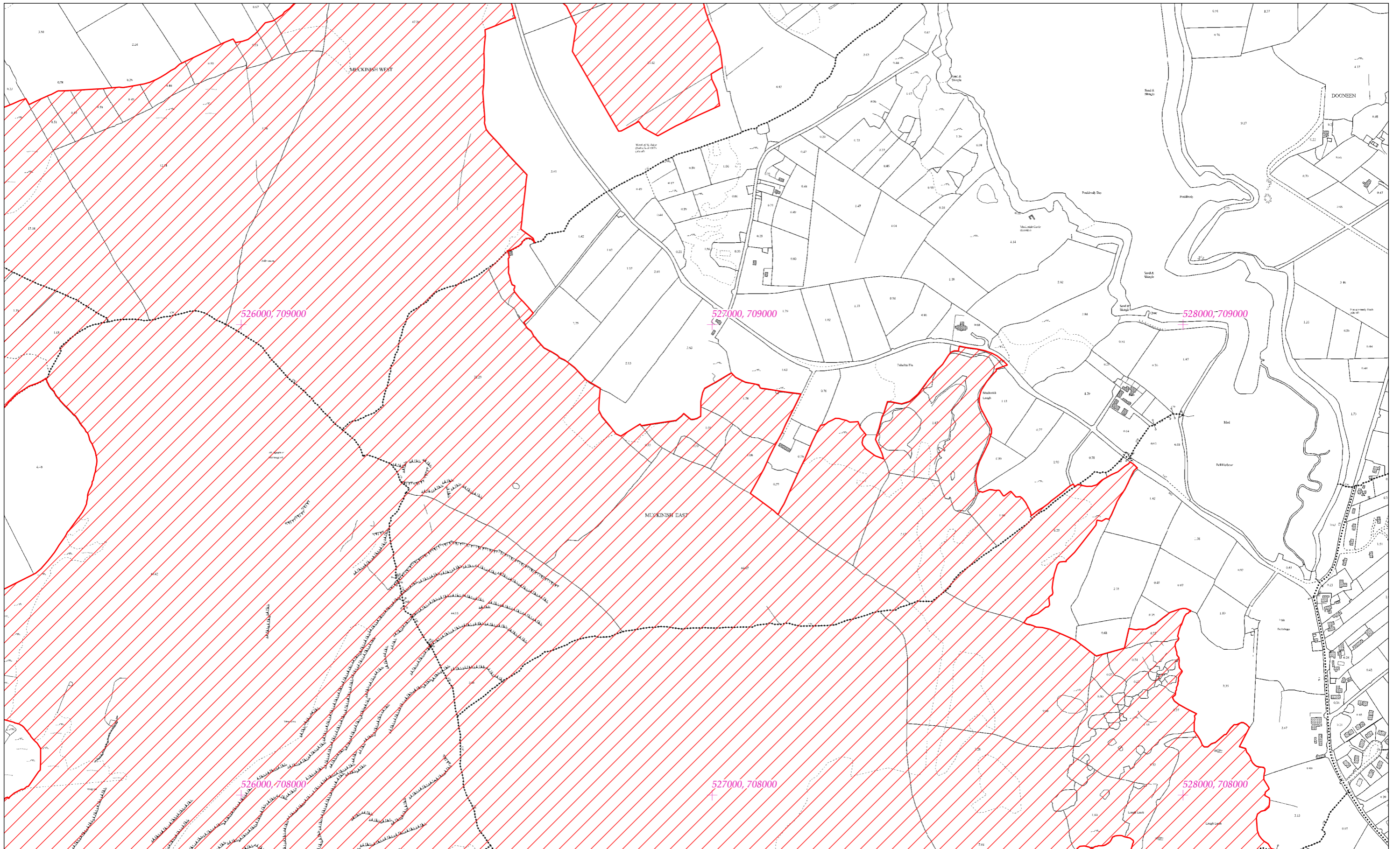
Suirbhéireacht Ordanáis Éireann Ceadúnas Uimhir OSI-NMA-014 © OSI / Rialtas na hÉireann  
Ordnance Survey Ireland Licence No. OSI-NMA-014 © Ordnance Survey Ireland / Government of Ireland  
Córas Comhordanáidí: Trasteilgean Mercator na hÉireann / Co-ordinate System: Irish Transverse Mercator

LCS Shliabh Mhóinín  
Moneen Mountain SAC  
1:5000 O.S. TILE3681c 3 of 41

SITE CODE  
000054



Leagan / Version: 3.01  
Arna chló an / Printed on: 19/08/2021



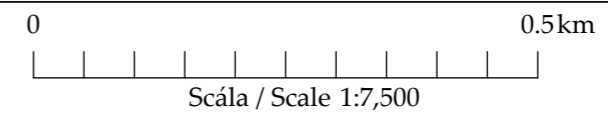
Rialachán 4(1)(b) / Regulation 4(1)(b)

Leathanach 4 de 41 (Co. an Chláir)  
Page 4 of 41 (Co. Clare)

LIMISTÉAR FAOI CHAOMHNÚ SPEISIALTA  
SPECIAL AREA OF CONSERVATION

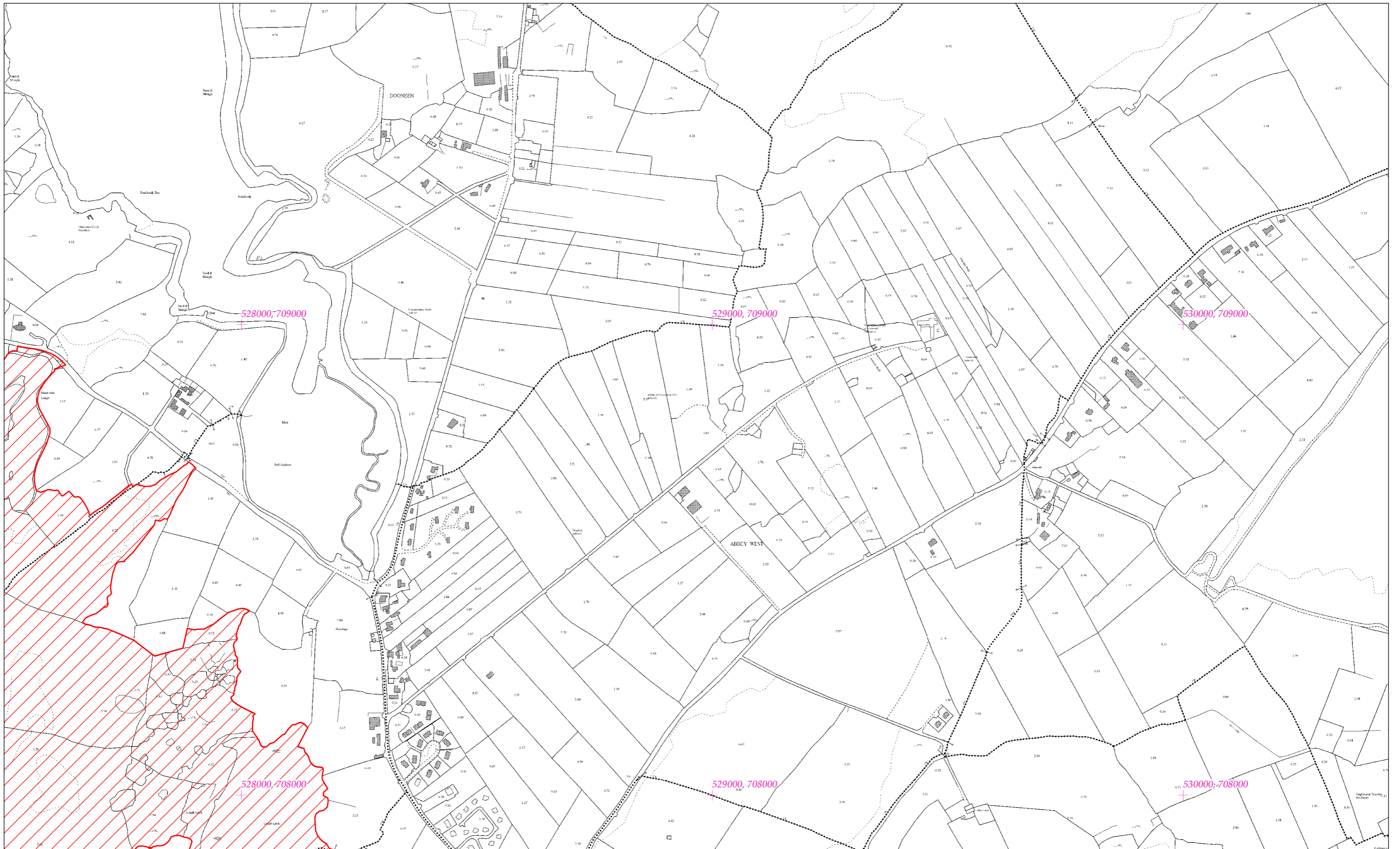
Suirbhéireacht Ordanáis Éireann Ceadúnas Uimhir OSI-NMA-014 © OSI / Rialtas na hÉireann  
Ordnance Survey Ireland Licence No. OSI-NMA-014 © Ordnance Survey Ireland / Government of Ireland  
Córas Comhordanáidí: Trasteilgean Mercator na hÉireann / Co-ordinate System: Irish Transverse Mercator

LCS Shliabh Mhóinín  
Moneen Mountain SAC  
1:5000 O.S. TILE3681d 4 of 41



SITE CODE  
000054

Leagan / Version: 3.01  
Arna chló an / Printed on: 19/08/2021



Rialachán 4(1)(b) / Regulation 4(1)(b)

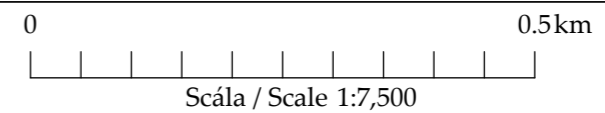
Leathanach 5 de 41 (Co. an Chláir)  
Page 5 of 41 (Co. Clare)

LIMISTÉAR FAOI CHAOMHNÚ SPEISIALTA  
SPECIAL AREA OF CONSERVATION

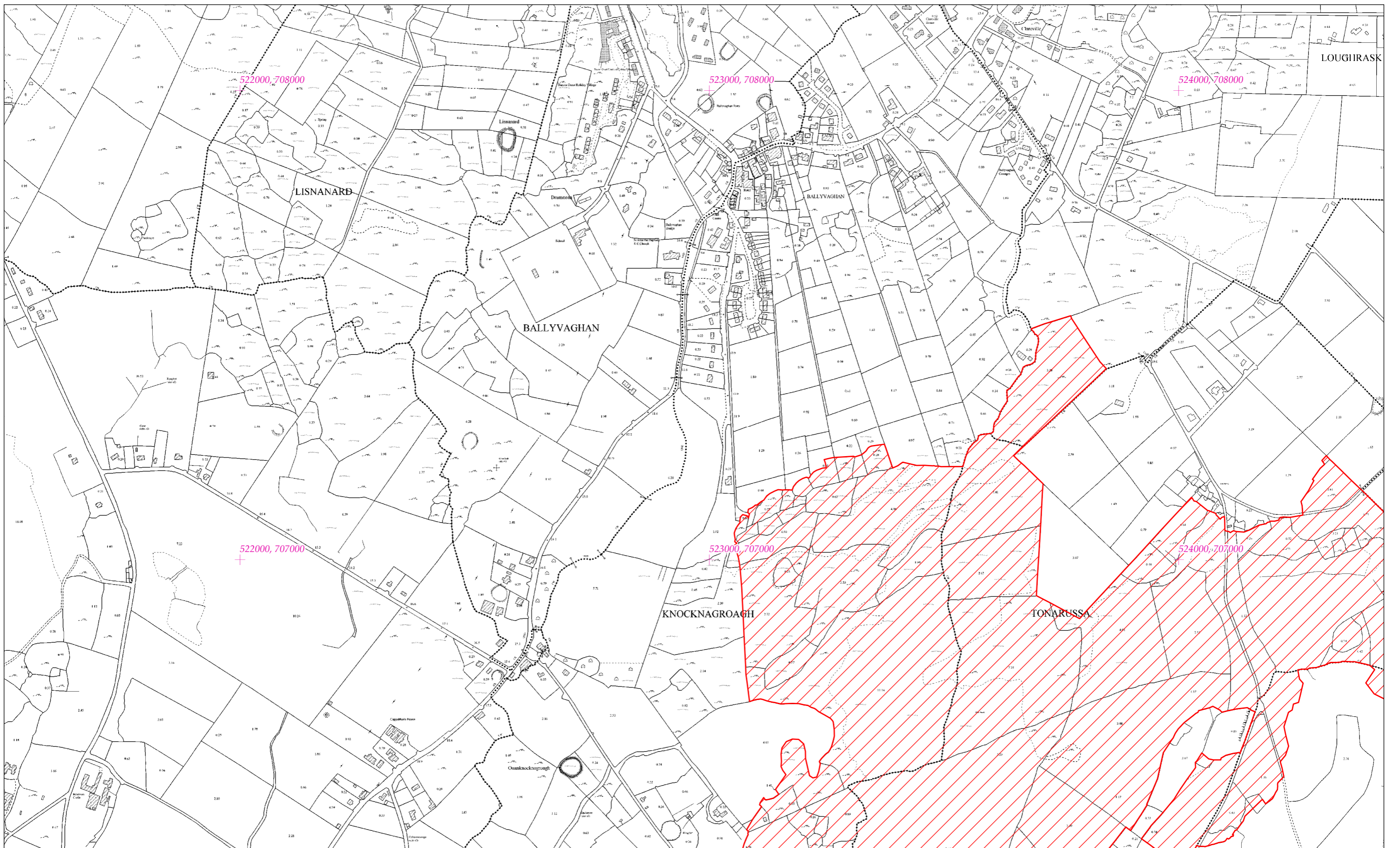
Suirbhéireacht Ordanáis Éireann Ceadúnas Uimhir OSI-NMA-014 © OSI / Rialtas na hÉireann  
Ordnance Survey Ireland Licence No. OSI-NMA-014 © Ordnance Survey Ireland / Government of Ireland  
Córas Comhordanáidí: Trasteilgean Mercator na hÉireann / Co-ordinate System: Irish Transverse Mercator

LCS Shliabh Mhóinín  
Moneen Mountain SAC  
1:5000 O.S. TILE3682c 5 of 41

SITE CODE  
000054



Leagan / Version: 3.01  
Arna chló an / Printed on: 19/08/2021



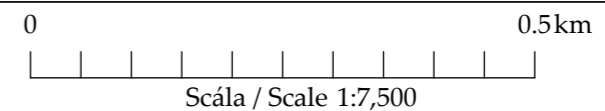
Rialachán 4(1)(b) / Regulation 4(1)(b)

Leathanach 6 de 41 (Co. an Chláir)  
Page 6 of 41 (Co. Clare)

LIMISTÉAR FAOI CHAOMHNÚ SPEISIALTA  
SPECIAL AREA OF CONSERVATION

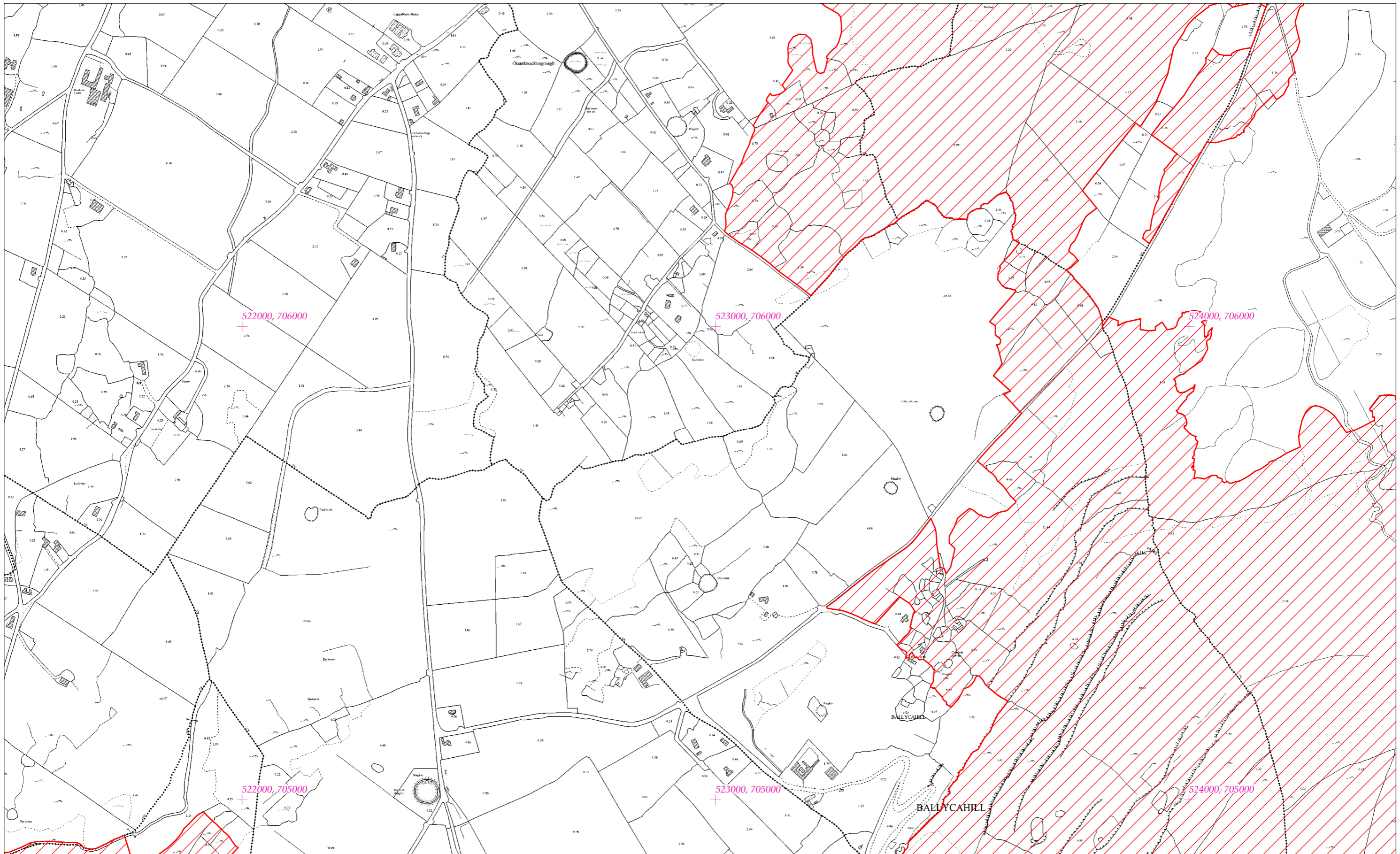
Suirbhéireacht Ordanáis Éireann Ceadúnas Uimhir OSI-NMA-014 © OSI / Rialtas na hÉireann  
Ordnance Survey Ireland Licence No. OSI-NMA-014 © Ordnance Survey Ireland / Government of Ireland  
Córas Comhordanáidí: Trasteilgean Mercator na hÉireann / Co-ordinate System: Irish Transverse Mercator

LCS Shliabh Mhóinín  
Moneen Mountain SAC  
1:5000 O.S. TILE3738b 6 of 41



SITE CODE  
000054

Leagan / Version: 3.01  
Arna chló an / Printed on: 19/08/2021



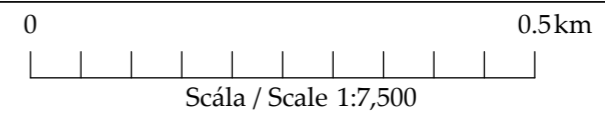
Rialachán 4(1)(b) / Regulation 4(1)(b)

Leathanach 7 de 41 (Co. an Chláir)  
Page 7 of 41 (Co. Clare)

LIMISTÉAR FAOI CHAOMHNÚ SPEISIALTA  
SPECIAL AREA OF CONSERVATION

Suirbhéireacht Ordanáis Éireann Ceadúnas Uimhir OSI-NMA-014 © OSI / Rialtas na hÉireann  
Ordnance Survey Ireland Licence No. OSI-NMA-014 © Ordnance Survey Ireland / Government of Ireland  
Córas Comhordanáidí: Trasteilgean Mercator na hÉireann / Co-ordinate System: Irish Transverse Mercator

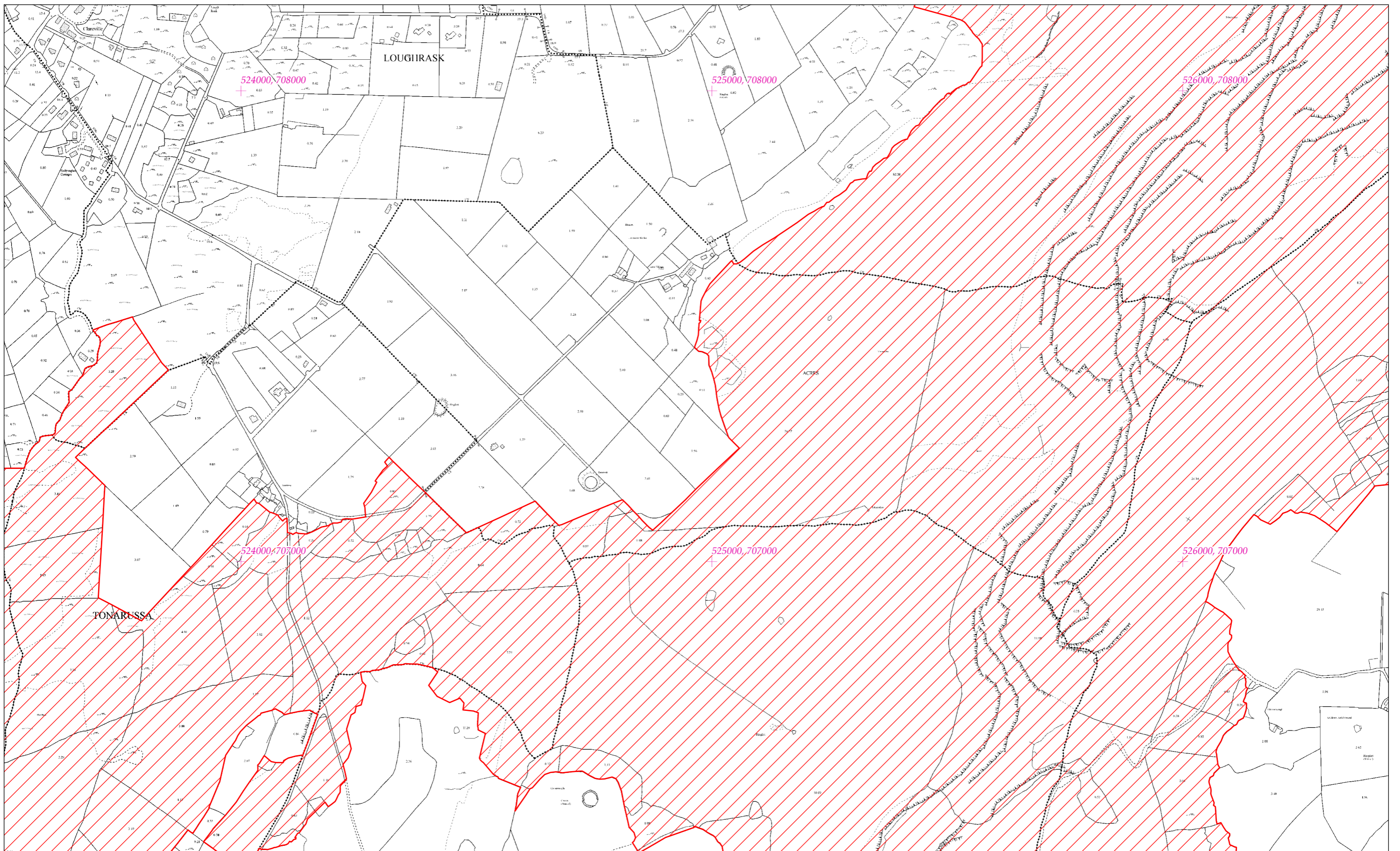
LCS Shliabh Mhóinín  
Moneen Mountain SAC  
1:5000 O.S. TILE3738d 7 of 41



SITE CODE  
000054

Leagan / Version: 3.01  
Arna chló an / Printed on: 19/08/2021





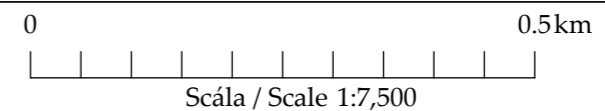
Rialachán 4(1)(b) / Regulation 4(1)(b)

Leathanach 8 de 41 (Co. an Chláir)  
Page 8 of 41 (Co. Clare)

LIMISTÉAR FAOI CHAOMHNÚ SPEISIALTA  
SPECIAL AREA OF CONSERVATION

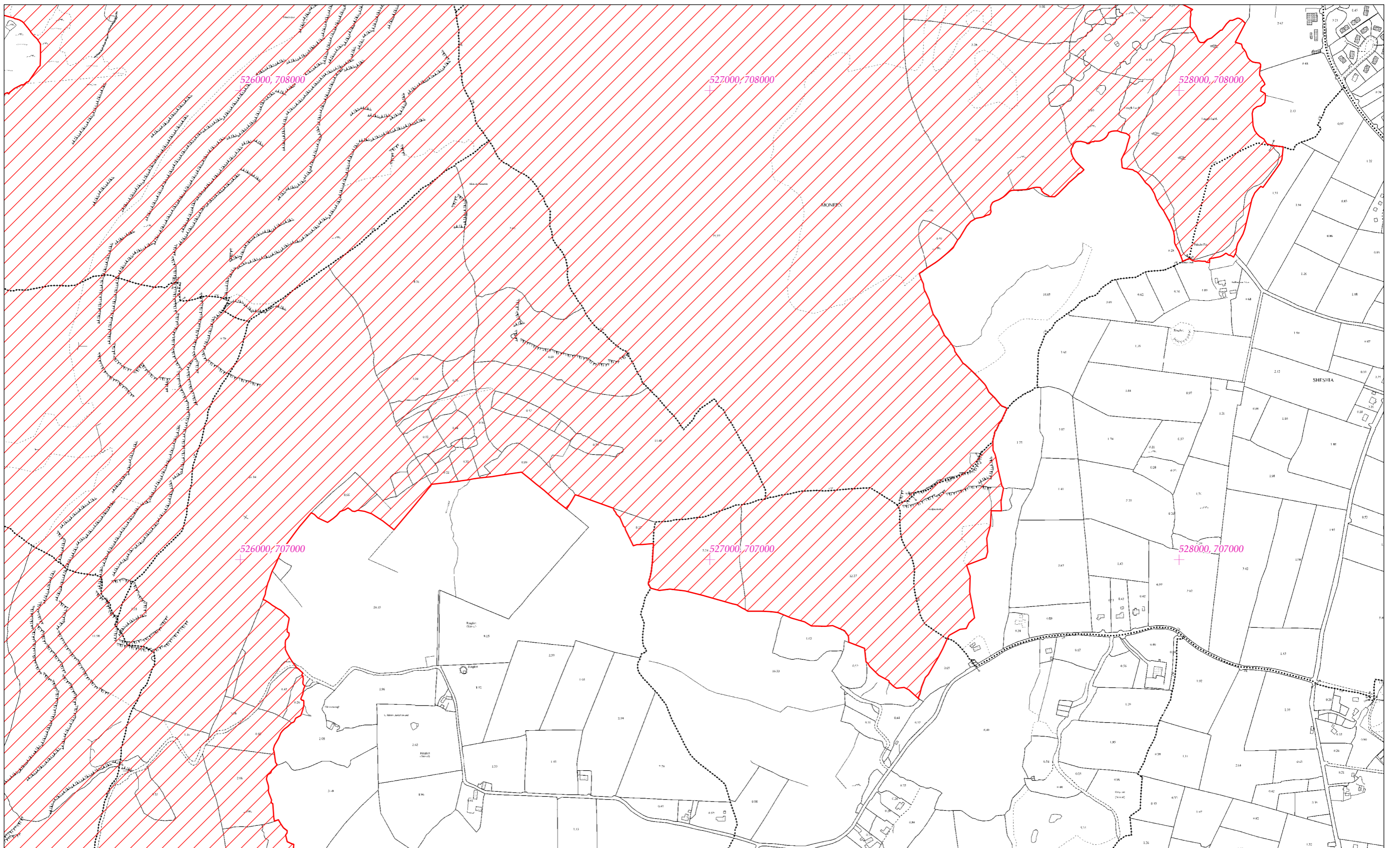
Suirbhéireacht Ordanáis Éireann Ceadúnas Uimhir OSI-NMA-014 © OSI / Rialtas na hÉireann  
Ordnance Survey Ireland Licence No. OSI-NMA-014 © Ordnance Survey Ireland / Government of Ireland  
Córas Comhordanáidí: Trasteilgean Mercator na hÉireann / Co-ordinate System: Irish Transverse Mercator

LCS Shliabh Mhóinín  
Moneen Mountain SAC  
1:5000 O.S. TILE3739a 8 of 41



SITE CODE  
000054

Leagan / Version: 3.01  
Arna chló an / Printed on: 19/08/2021



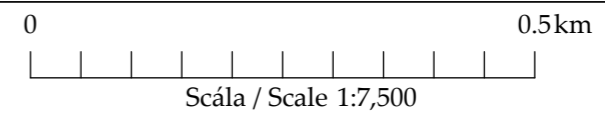
Rialachán 4(1)(b) / Regulation 4(1)(b)

Leathanach 9 de 41 (Co. an Chláir)  
Page 9 of 41 (Co. Clare)

LIMISTÉAR FAOI CHAOMHNÚ SPEISIALTA  
SPECIAL AREA OF CONSERVATION

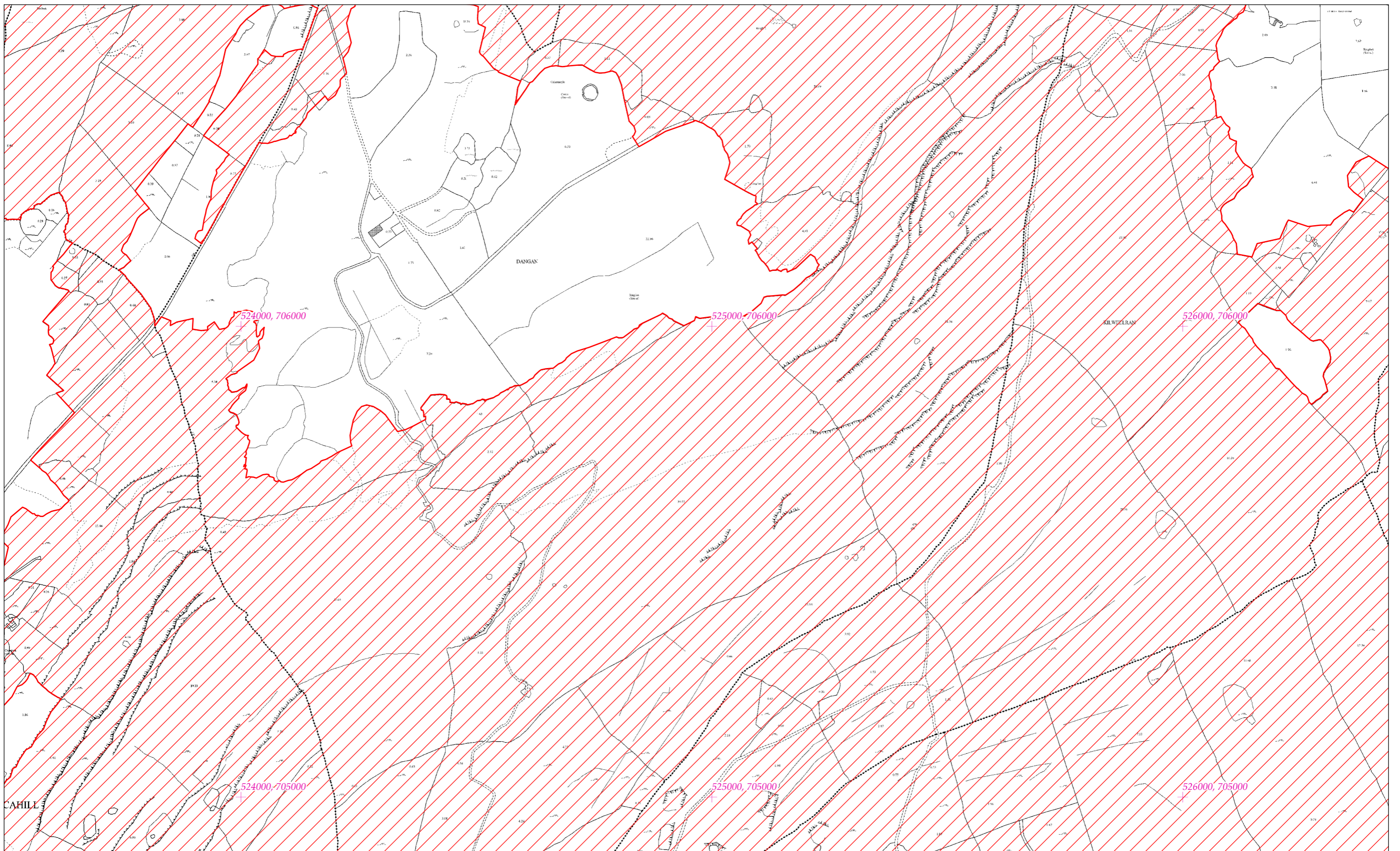
Suirbhéireacht Ordanáis Éireann Ceadúnas Uimhir OSI-NMA-014 © OSI / Rialtas na hÉireann  
Ordnance Survey Ireland Licence No. OSI-NMA-014 © Ordnance Survey Ireland / Government of Ireland  
Córas Comhordanáidí: Trasteilgean Mercator na hÉireann / Co-ordinate System: Irish Transverse Mercator

LCS Shliabh Mhóinín  
Moneen Mountain SAC  
1:5000 O.S. TILE3739b 9 of 41



SITE CODE  
000054

Leagan / Version: 3.01  
Arna chló an / Printed on: 19/08/2021



Rialachán 4(1)(b) / Regulation 4(1)(b)

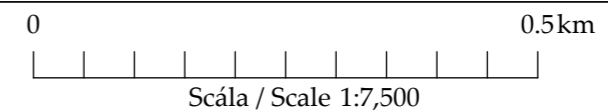
Leathanach 10 de 41 (Co. an Chláir)  
Page 10 of 41 (Co. Clare)

LIMISTÉAR FAOI CHAOMHNÚ SPEISIALTA  
SPECIAL AREA OF CONSERVATION

Suirbhéireacht Ordanáis Éireann Ceadúnas Uimhir OSI-NMA-014 © OSI / Rialtas na hÉireann  
Ordnance Survey Ireland Licence No. OSI-NMA-014 © Ordnance Survey Ireland / Government of Ireland  
Córas Comhordanáidí: Trasteilgean Mercator na hÉireann / Co-ordinate System: Irish Transverse Mercator

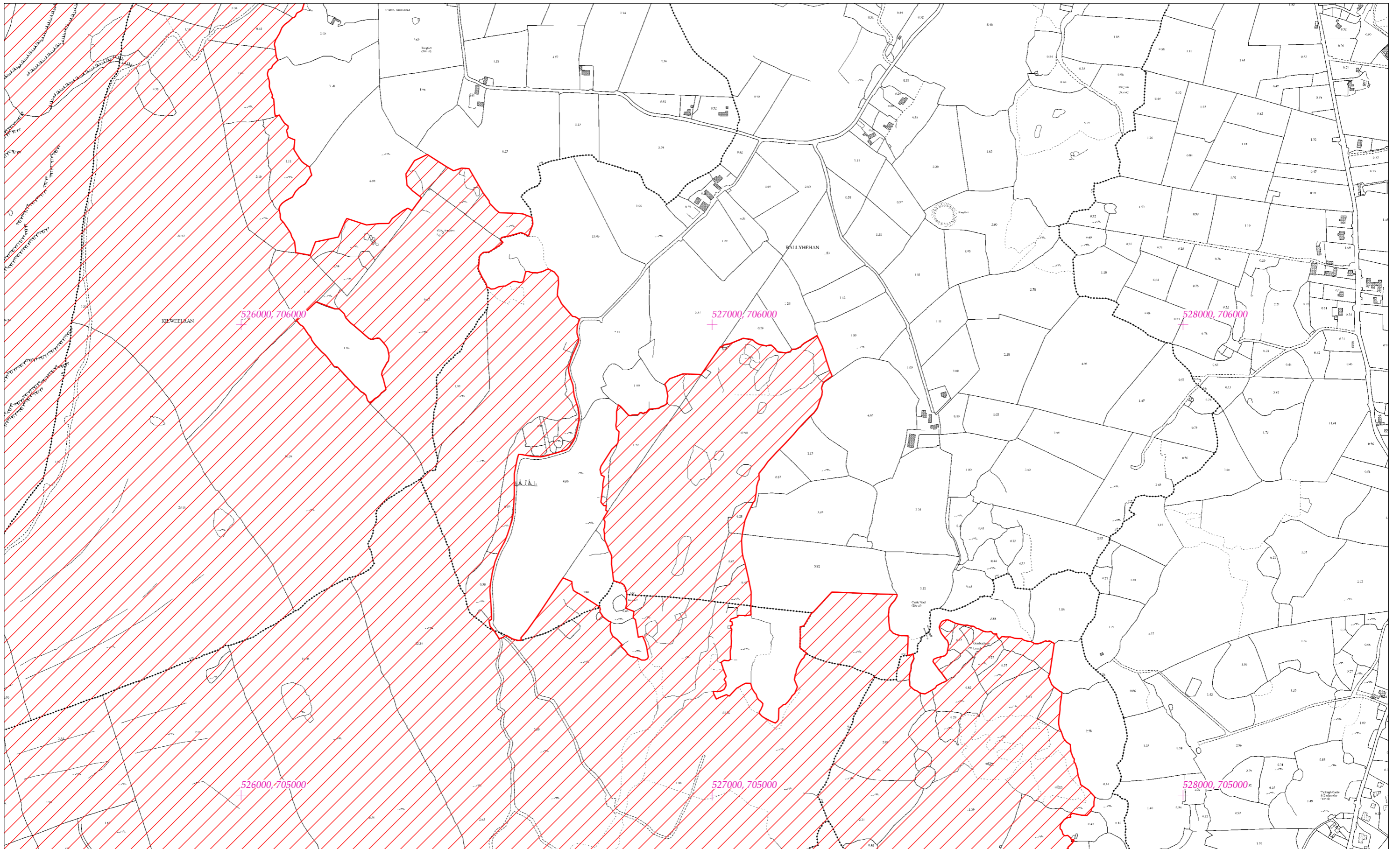
LCS Shliabh Mhóinín  
Moneen Mountain SAC  
1:5000 O.S. TILE3739c 10 of 41

SITE CODE  
000054



Leagan / Version: 3.01

Arna chló an / Printed on: 19/08/2021



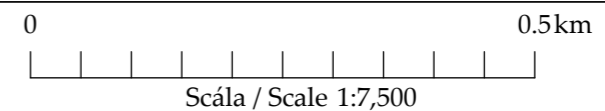
Rialachán 4(1)(b) / Regulation 4(1)(b)

Leathanach 11 de 41 (Co. an Chláir)  
Page 11 of 41 (Co. Clare)

LIMISTÉAR FAOI CHAOMHNÚ SPEISIALTA  
SPECIAL AREA OF CONSERVATION

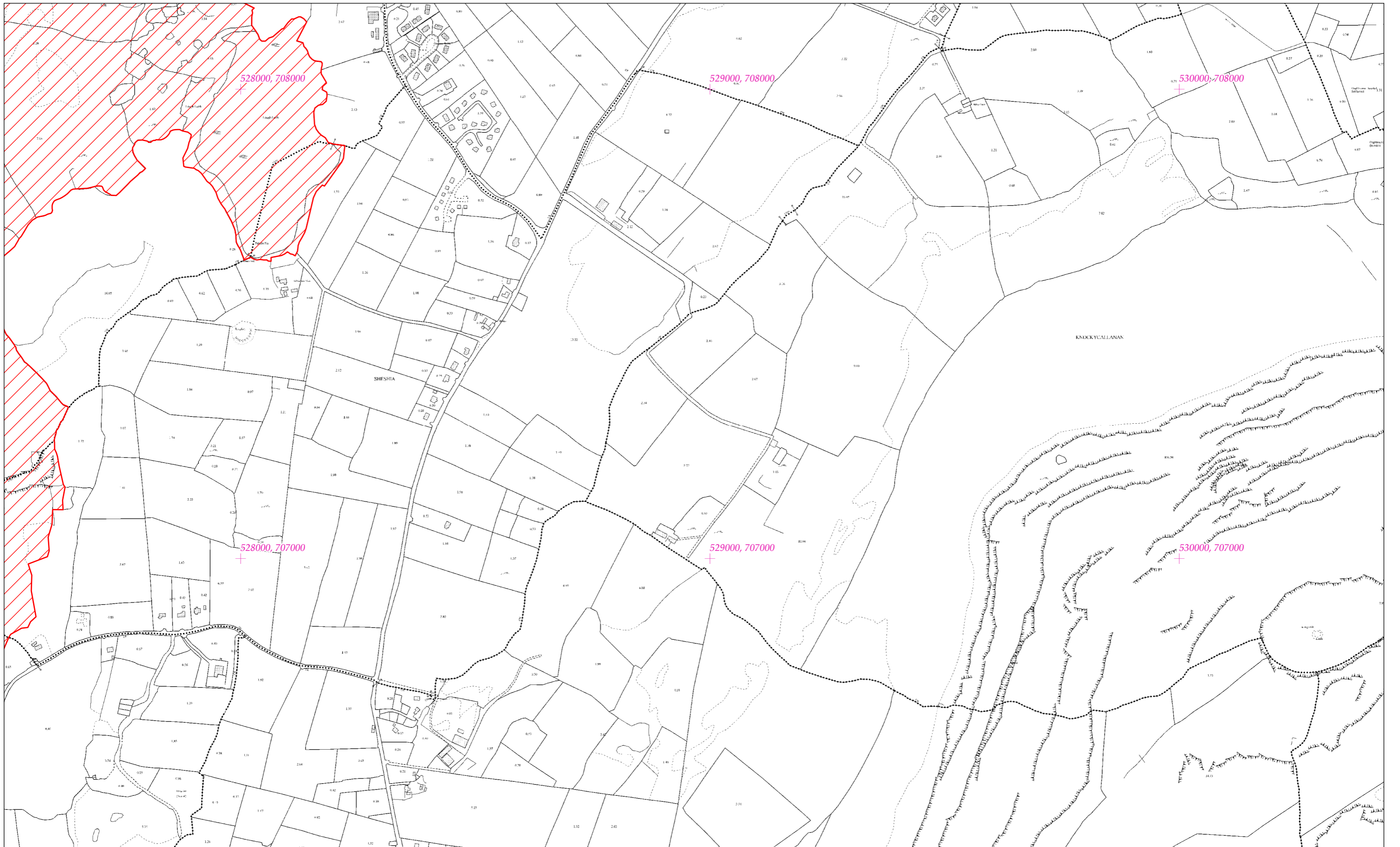
Suirbhéireacht Ordanáis Éireann Ceadúnas Uimhir OSI-NMA-014 © OSI / Rialtas na hÉireann  
Ordnance Survey Ireland Licence No. OSI-NMA-014 © Ordnance Survey Ireland / Government of Ireland  
Córas Comhordanáidí: Trasteilgean Mercator na hÉireann / Co-ordinate System: Irish Transverse Mercator

LCS Shliabh Mhóinín  
Moneen Mountain SAC  
1:5000 O.S. TILE3739d 11 of 41



SITE CODE  
000054

Leagan / Version: 3.01  
Arna chló an / Printed on: 19/08/2021



Rialachán 4(1)(b) / Regulation 4(1)(b)

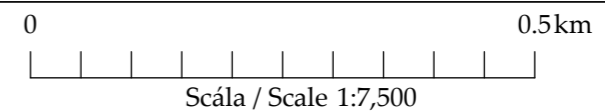
Leathanach 12 de 41 (Co. an Chláir)  
Page 12 of 41 (Co. Clare)

LIMISTÉAR FAOI CHAOMHNÚ SPEISIALTA  
SPECIAL AREA OF CONSERVATION

Suirbhéireacht Ordanáis Éireann Ceadúnas Uimhir OSI-NMA-014 © OSI / Rialtas na hÉireann  
Ordnance Survey Ireland Licence No. OSI-NMA-014 © Ordnance Survey Ireland / Government of Ireland  
Córas Comhordanáidí: Trasteilgean Mercator na hÉireann / Co-ordinate System: Irish Transverse Mercator

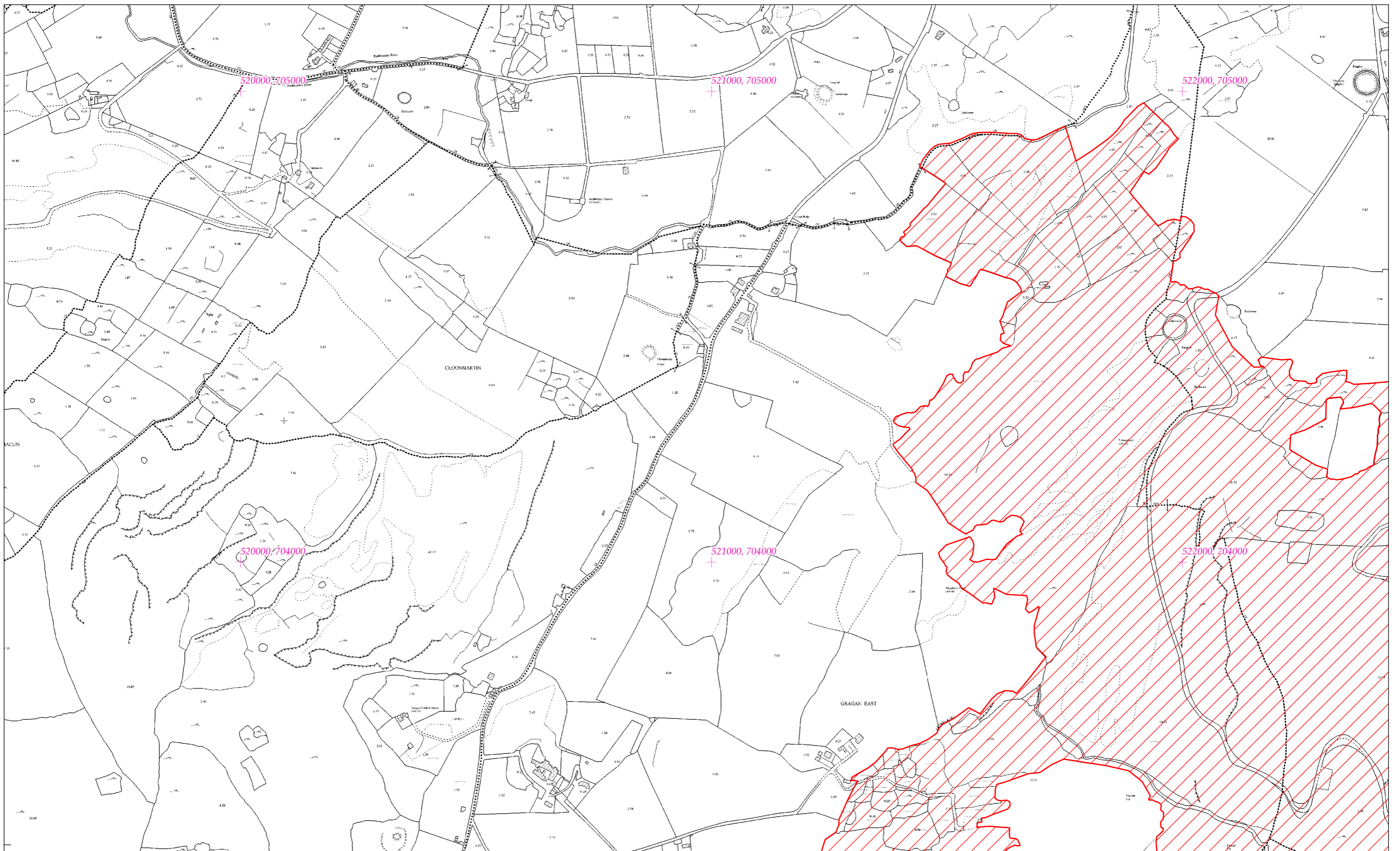
LCS Shliabh Mhóinín  
Moneen Mountain SAC  
1:5000 O.S. TILE3740a 12 of 41

SITE CODE  
000054



Leagan / Version: 3.01

Arna chló an / Printed on: 19/08/2021



Rialachán 4(1)(b) / Regulation 4(1)(b)

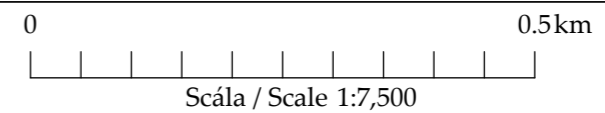
Leathanach 13 de 41 (Co. an Chláir)  
Page 13 of 41 (Co. Clare)

LIMISTÉAR FAOI CHAOMHNÚ SPEISIALTA  
SPECIAL AREA OF CONSERVATION

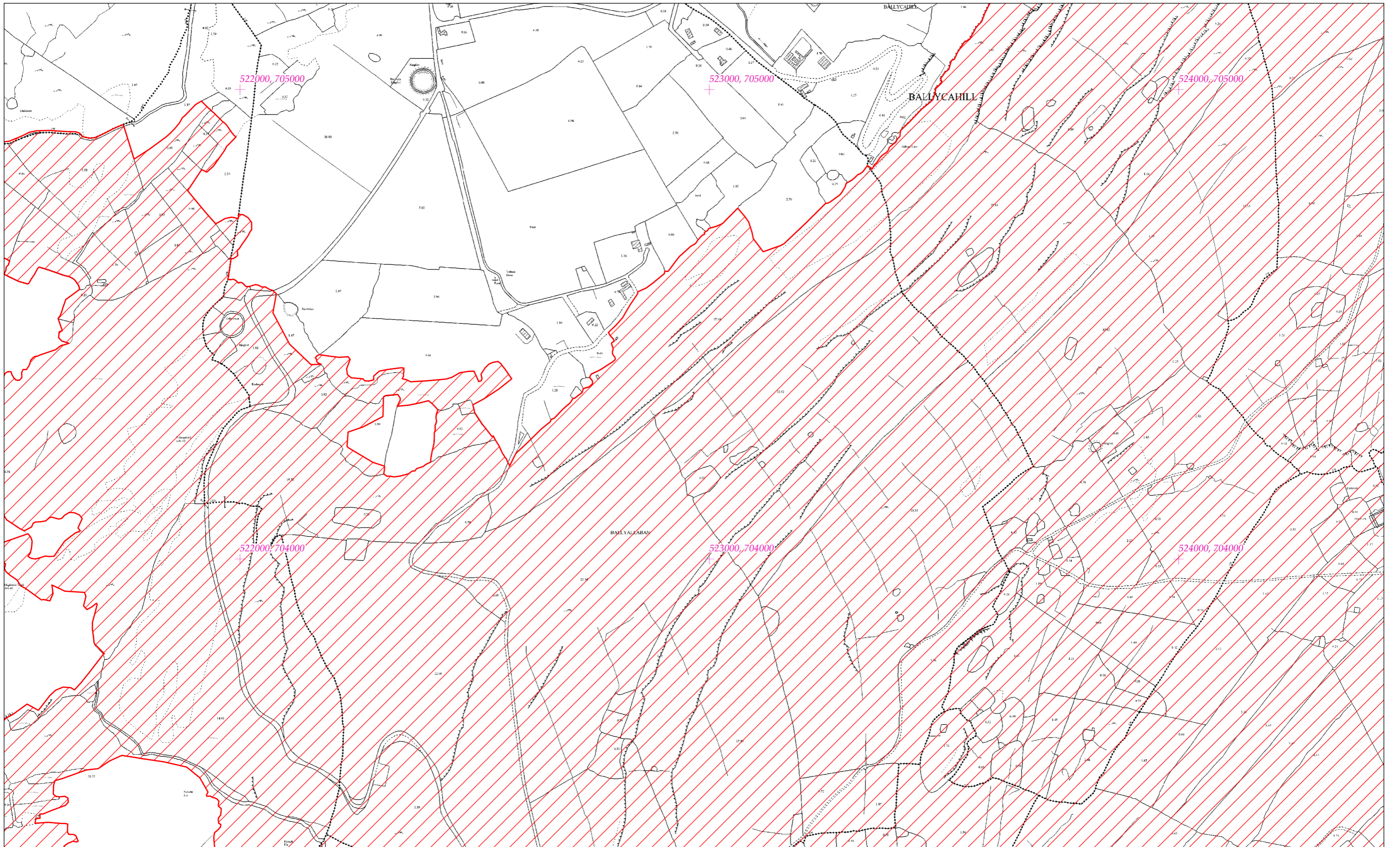
Suirbhéireacht Ordanáis Éireann Ceadúnas Uimhir OSI-NMA-014 © OSI / Rialtas na hÉireann  
Ordnance Survey Ireland Licence No. OSI-NMA-014 © Ordnance Survey Ireland / Government of Ireland  
Córas Comhordanáidí: Trasteilgean Mercator na hÉireann / Co-ordinate System: Irish Transverse Mercator

LCS Shliabh Mhóinín  
Moneen Mountain SAC  
1:5000 O.S. TILE3796a 13 of 41

SITE CODE  
000054



Leagan / Version: 3.01  
Arna chló an / Printed on: 19/08/2021



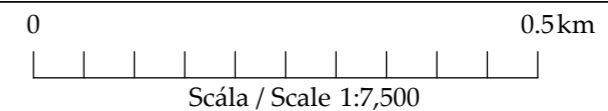
Rialachán 4(1)(b) / Regulation 4(1)(b)

Leathanach 14 de 41 (Co. an Chláir)  
Page 14 of 41 (Co. Clare)

LIMISTÉAR FAOI CHAOMHNÚ SPEISIALTA  
SPECIAL AREA OF CONSERVATION

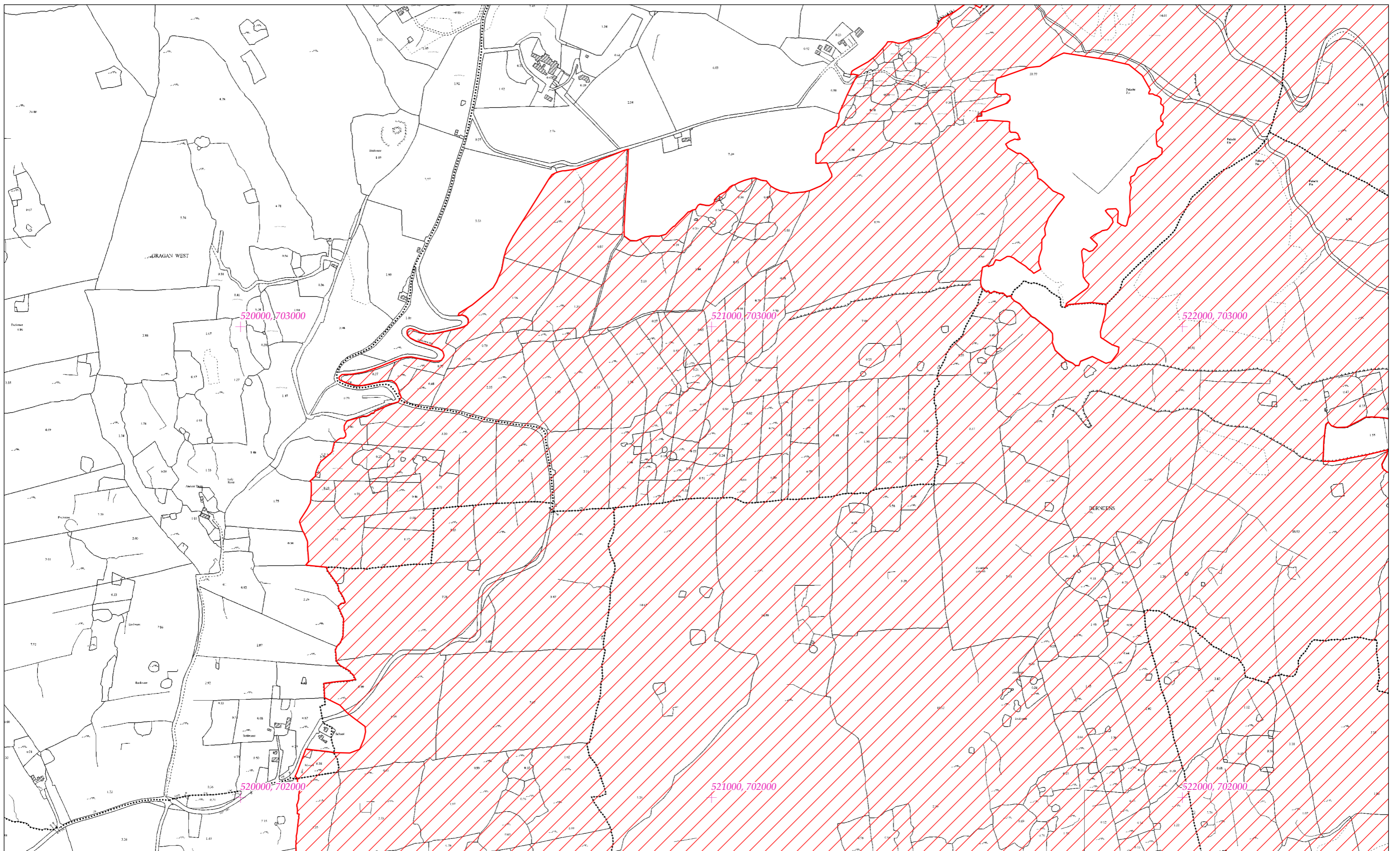
Suirbhéireacht Ordanáis Éireann Ceadúnas Uimhir OSI-NMA-014 © OSI / Rialtas na hÉireann  
Ordnance Survey Ireland Licence No. OSI-NMA-014 © Ordnance Survey Ireland / Government of Ireland  
Córas Comhordanáidí: Trasteilgean Mercator na hÉireann / Co-ordinate System: Irish Transverse Mercator

LCS Shliabh Mhóinín  
Moneen Mountain SAC  
1:5000 O.S. TILE3796b 14 of 41



SITE CODE  
000054

Leagan / Version: 3.01  
Arna chló an / Printed on: 19/08/2021



Rialachán 4(1)(b) / Regulation 4(1)(b)

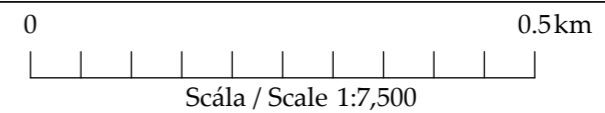
Leathanach 15 de 41 (Co. an Chláir)  
Page 15 of 41 (Co. Clare)

LIMISTÉAR FAOI CHAOMHNÚ SPEISIALTA  
SPECIAL AREA OF CONSERVATION

Suirbhéireacht Ordanáis Éireann Ceadúnas Uimhir OSI-NMA-014 © OSI / Rialtas na hÉireann  
Ordnance Survey Ireland Licence No. OSI-NMA-014 © Ordnance Survey Ireland / Government of Ireland  
Córas Comhordanáidí: Trasteilgean Mercator na hÉireann / Co-ordinate System: Irish Transverse Mercator

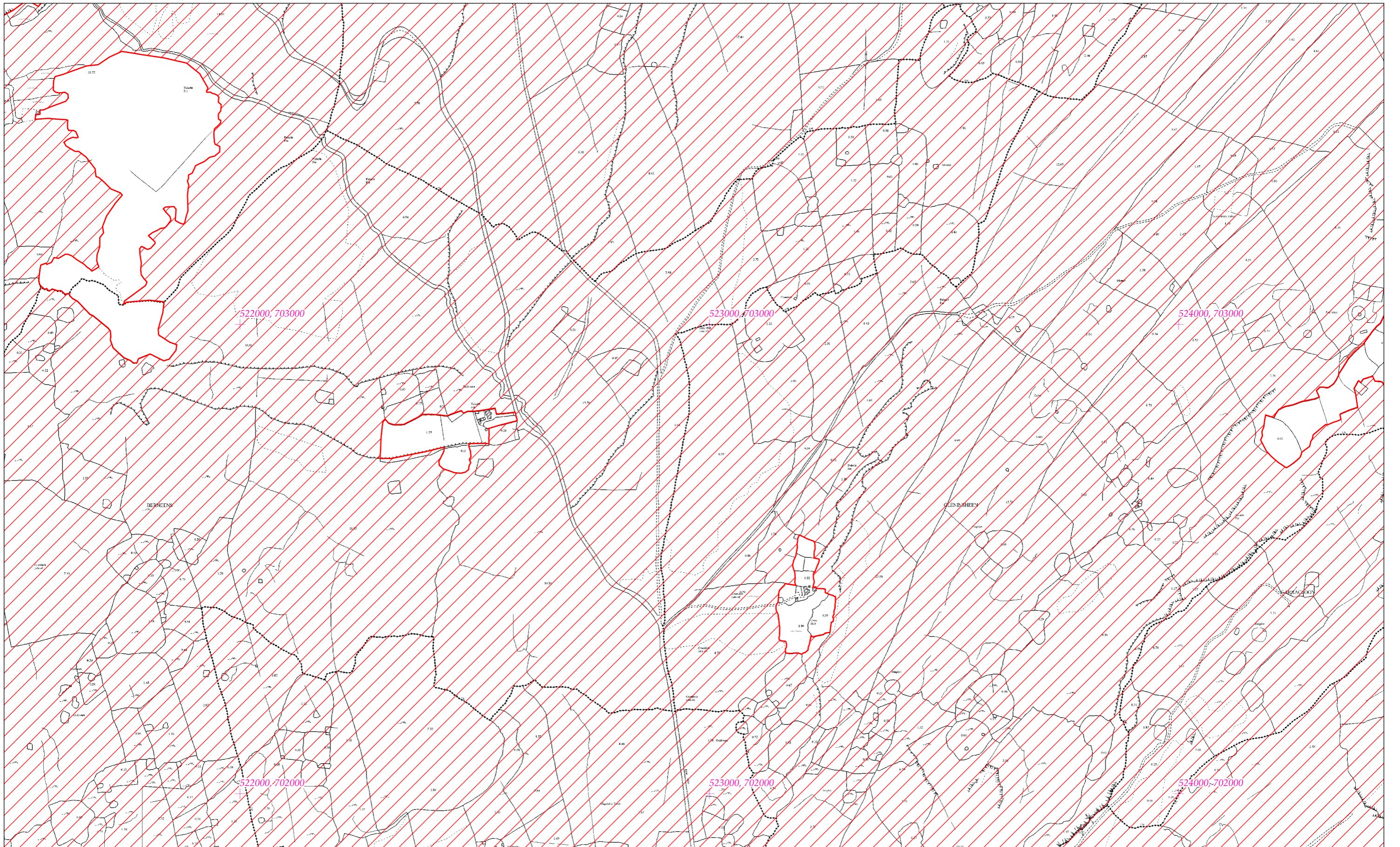
LCS Shliabh Mhóinín  
Moneen Mountain SAC  
1:5000 O.S. TILE3796c 15 of 41

SITE CODE  
000054



Leagan / Version: 3.01  
Arna chló an / Printed on: 19/08/2021





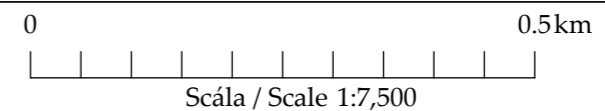
Rialachán 4(1)(b) / Regulation 4(1)(b)

Leathanach 16 de 41 (Co. an Chláir)  
Page 16 of 41 (Co. Clare)

LIMISTÉAR FAOI CHAOMHNÚ SPEISIALTA  
SPECIAL AREA OF CONSERVATION

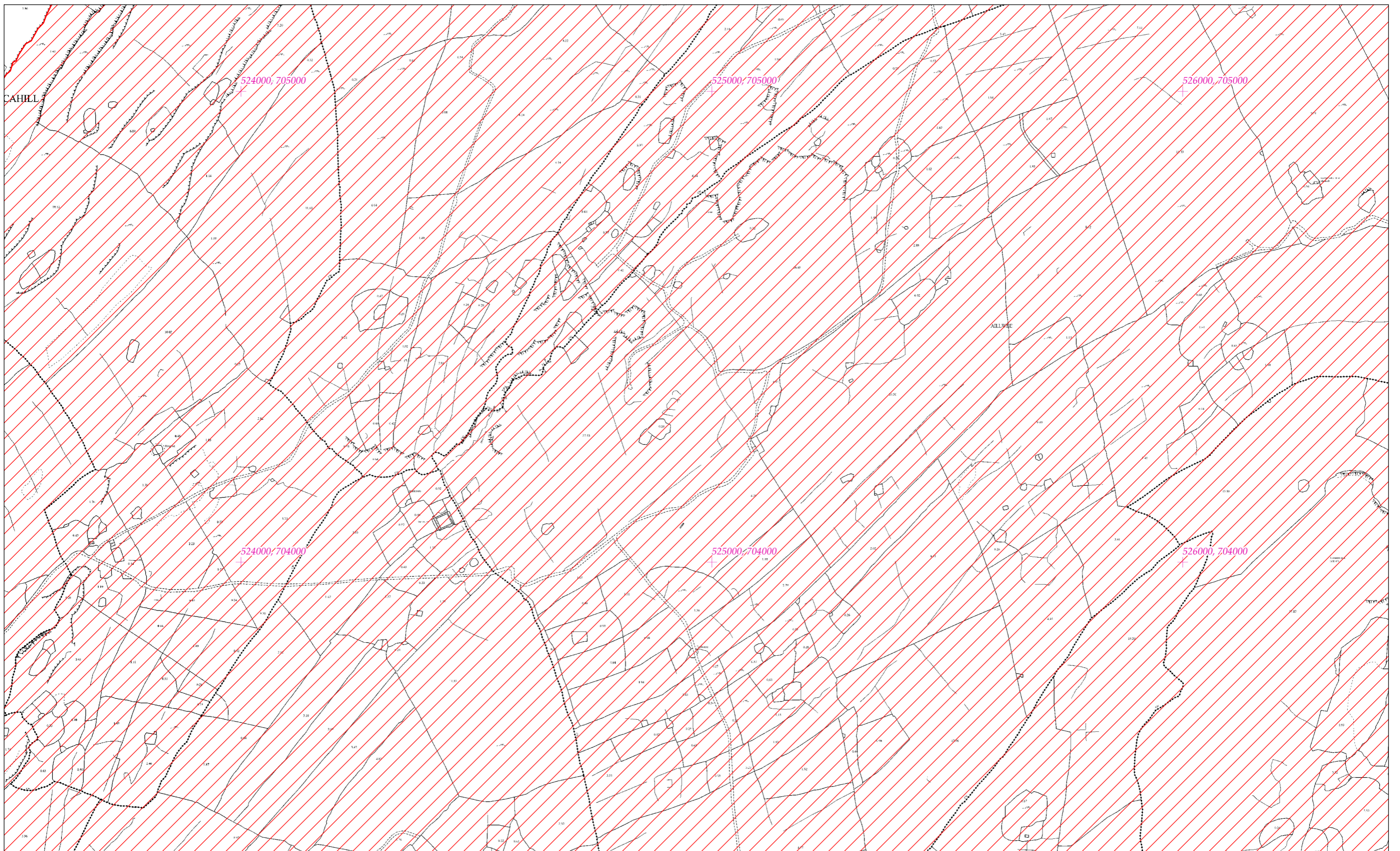
Suirbhéireacht Ordanáis Éireann Ceadúnas Uimhir OSI-NMA-014 © OSI / Rialtas na hÉireann  
Ordnance Survey Ireland Licence No. OSI-NMA-014 © Ordnance Survey Ireland / Government of Ireland  
Córas Comhordanáidí: Trasteilgean Mercator na hÉireann / Co-ordinate System: Irish Transverse Mercator

LCS Shliabh Mhóinín  
Moneen Mountain SAC  
1:5000 O.S. TILE3796d 16 of 41



SITE CODE  
000054

Leagan / Version: 3.01  
Arna chló an / Printed on: 19/08/2021



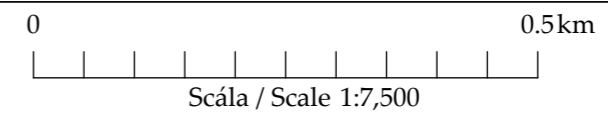
Rialachán 4(1)(b) / Regulation 4(1)(b)

Leathanach 17 de 41 (Co. an Chláir)  
Page 17 of 41 (Co. Clare)

LIMISTÉAR FAOI CHAOMHNÚ SPEISIALTA  
SPECIAL AREA OF CONSERVATION

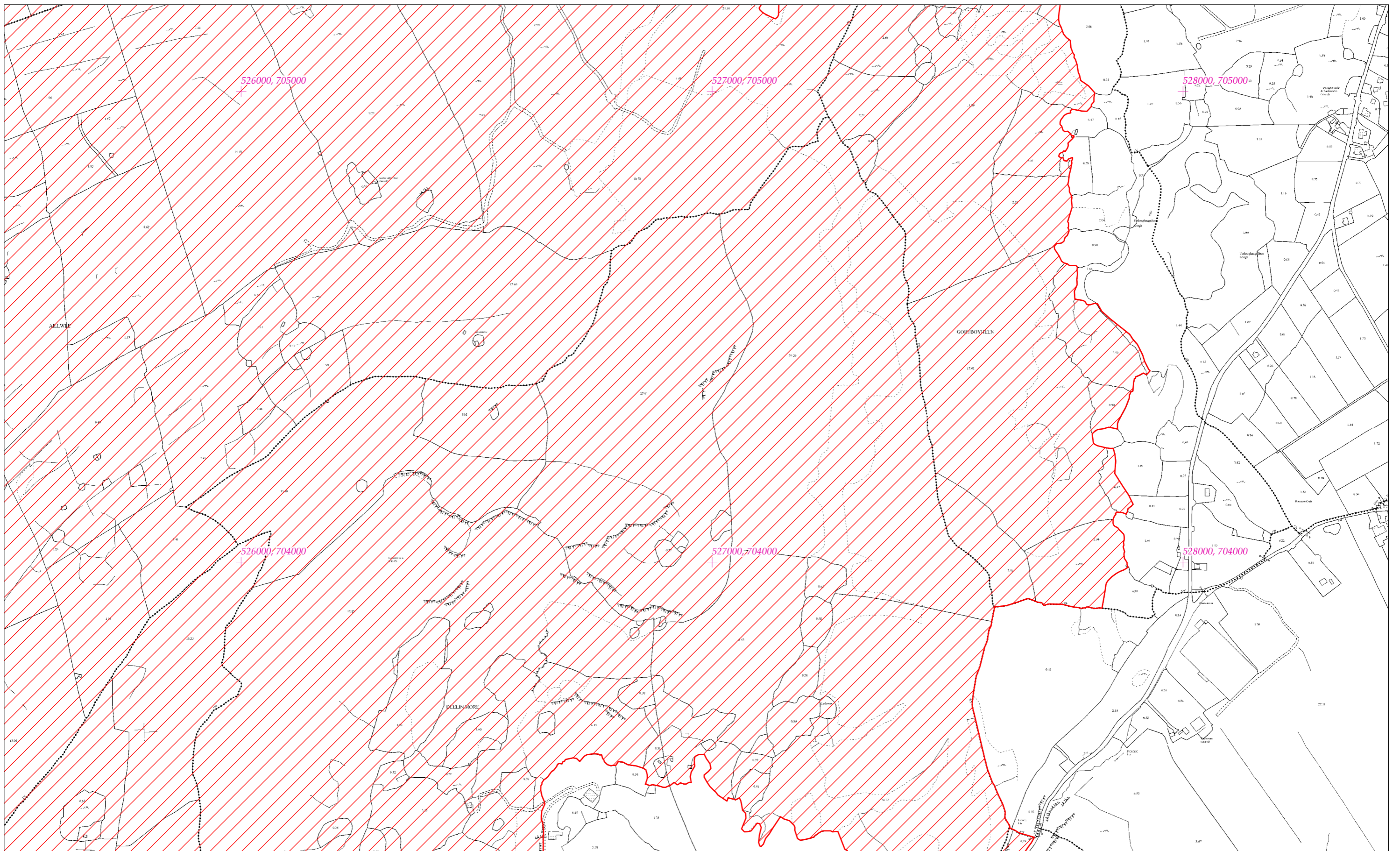
Suirbhéireacht Ordanáis Éireann Ceadúnas Uimhir OSI-NMA-014 © OSI / Rialtas na hÉireann  
Ordnance Survey Ireland Licence No. OSI-NMA-014 © Ordnance Survey Ireland / Government of Ireland  
Córas Comhordanáidí: Trasteilgean Mercator na hÉireann / Co-ordinate System: Irish Transverse Mercator

LCS Shliabh Mhóinín  
Moneen Mountain SAC  
1:5000 O.S. TILE3797a 17 of 41



SITE CODE  
000054

Leagan / Version: 3.01  
Arna chló an / Printed on: 19/08/2021



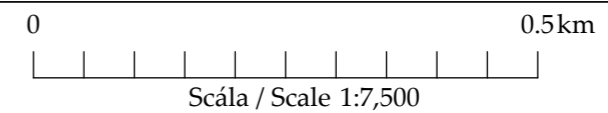
Rialachán 4(1)(b) / Regulation 4(1)(b)

Leathanach 18 de 41 (Co. an Chláir)  
Page 18 of 41 (Co. Clare)

LIMISTÉAR FAOI CHAOMHNÚ SPEISIALTA  
SPECIAL AREA OF CONSERVATION

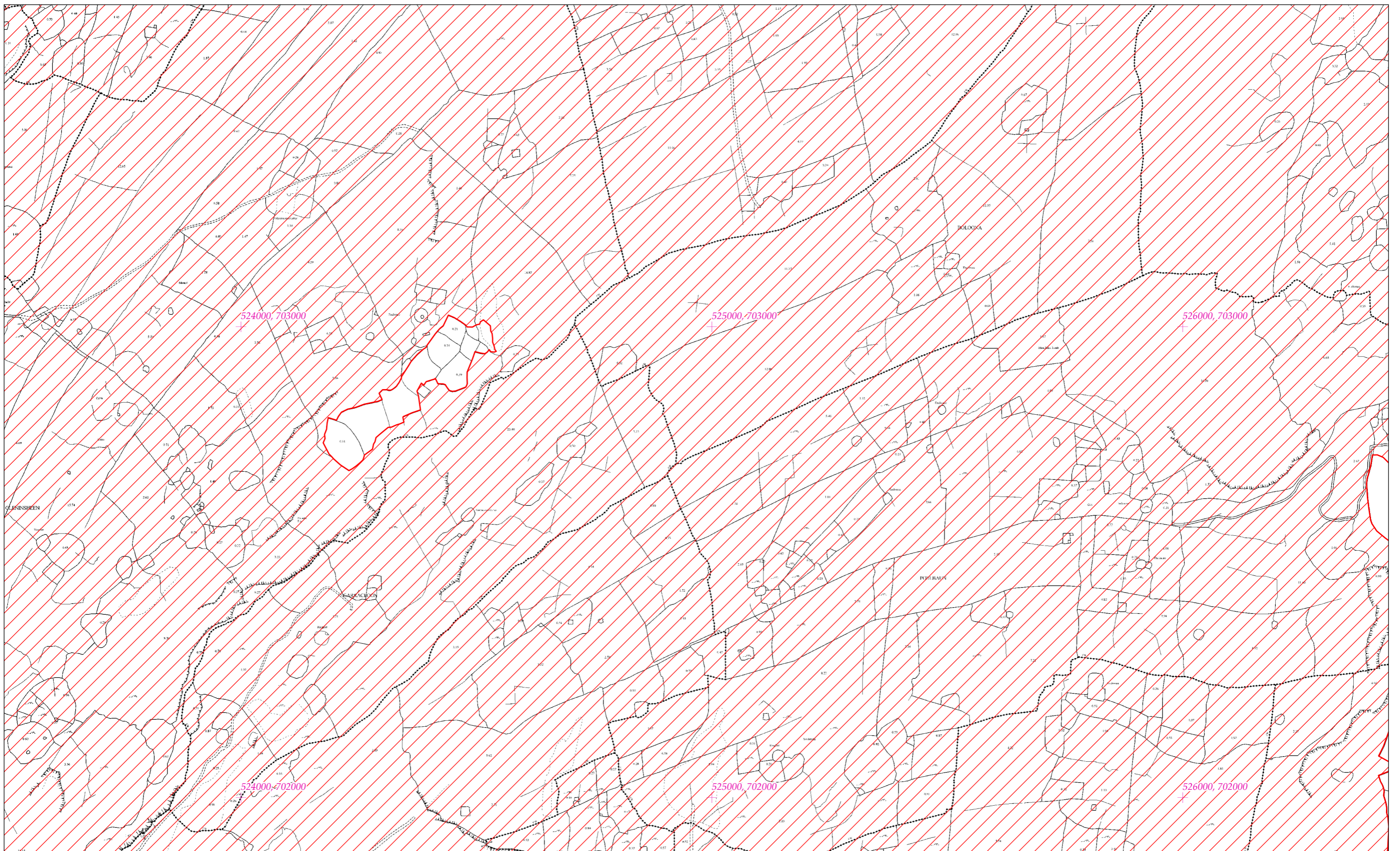
Suirbhéireacht Ordanáis Éireann Ceadúnas Uimhir OSI-NMA-014 © OSI / Rialtas na hÉireann  
Ordnance Survey Ireland Licence No. OSI-NMA-014 © Ordnance Survey Ireland / Government of Ireland  
Córas Comhordanáidí: Trasteilgean Mercator na hÉireann / Co-ordinate System: Irish Transverse Mercator

LCS Shliabh Mhóinín  
Moneen Mountain SAC  
1:5000 O.S. TILE3797b 18 of 41



SITE CODE  
000054

Leagan / Version: 3.01  
Arna chló an / Printed on: 19/08/2021



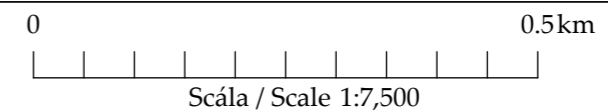
Rialachán 4(1)(b) / Regulation 4(1)(b)

Leathanach 19 de 41 (Co. an Chláir)  
Page 19 of 41 (Co. Clare)

LIMISTÉAR FAOI CHAOMHNÚ SPEISIALTA  
SPECIAL AREA OF CONSERVATION

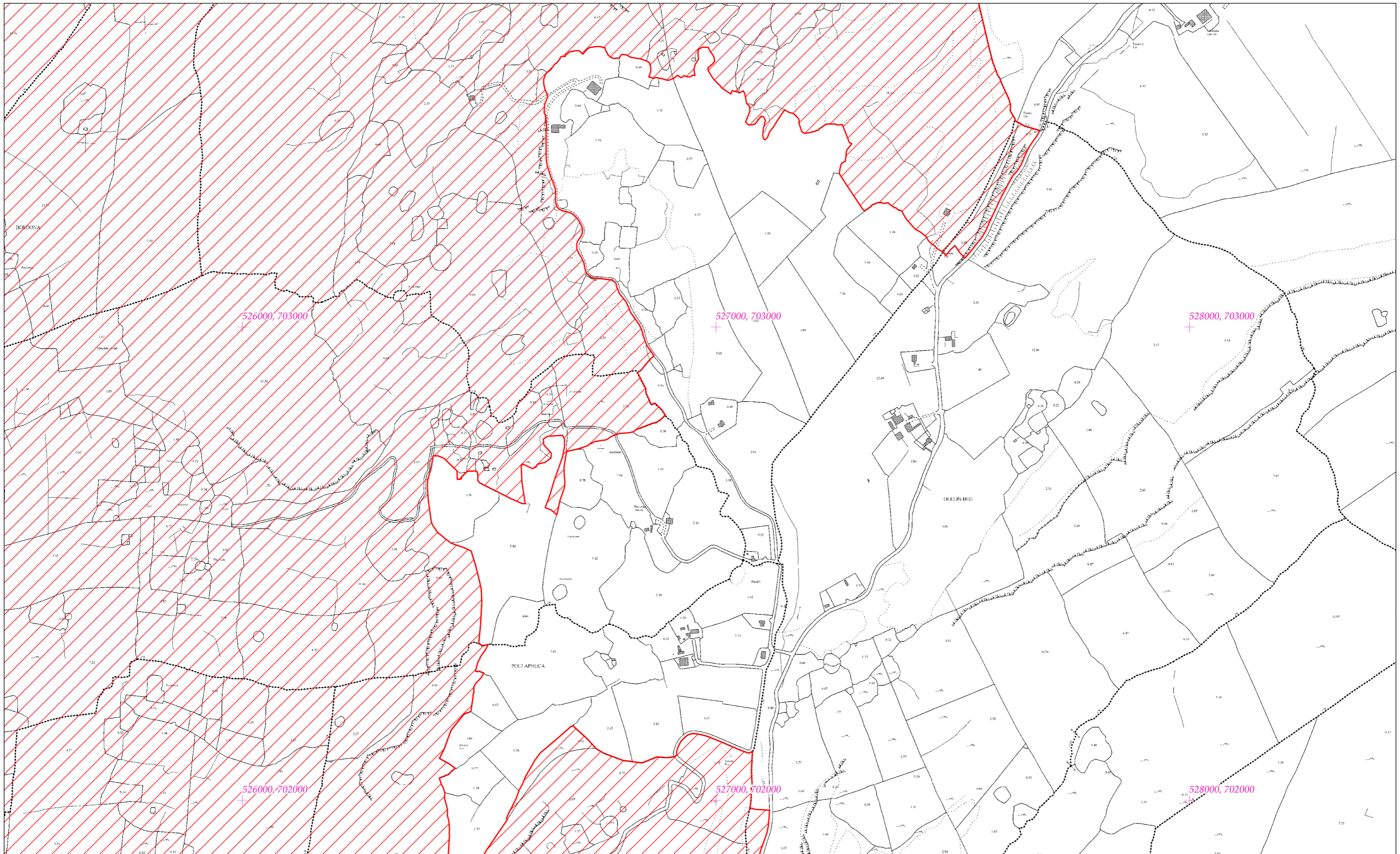
Suirbhéireacht Ordanáis Éireann Ceadúnas Uimhir OSI-NMA-014 © OSI / Rialtas na hÉireann  
Ordnance Survey Ireland Licence No. OSI-NMA-014 © Ordnance Survey Ireland / Government of Ireland  
Córas Comhordanáidí: Trasteilgean Mercator na hÉireann / Co-ordinate System: Irish Transverse Mercator

LCS Shliabh Mhóinín  
Moneen Mountain SAC  
1:5000 O.S. TILE3797c 19 of 41



SITE CODE  
000054

Leagan / Version: 3.01  
Arna chló an / Printed on: 19/08/2021



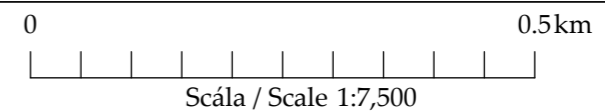
Rialachán 4(1)(b) / Regulation 4(1)(b)

Leathanach 20 de 41 (Co. an Chláir)  
Page 20 of 41 (Co. Clare)

LIMISTÉAR FAOI CHAOMHNÚ SPEISIALTA  
SPECIAL AREA OF CONSERVATION

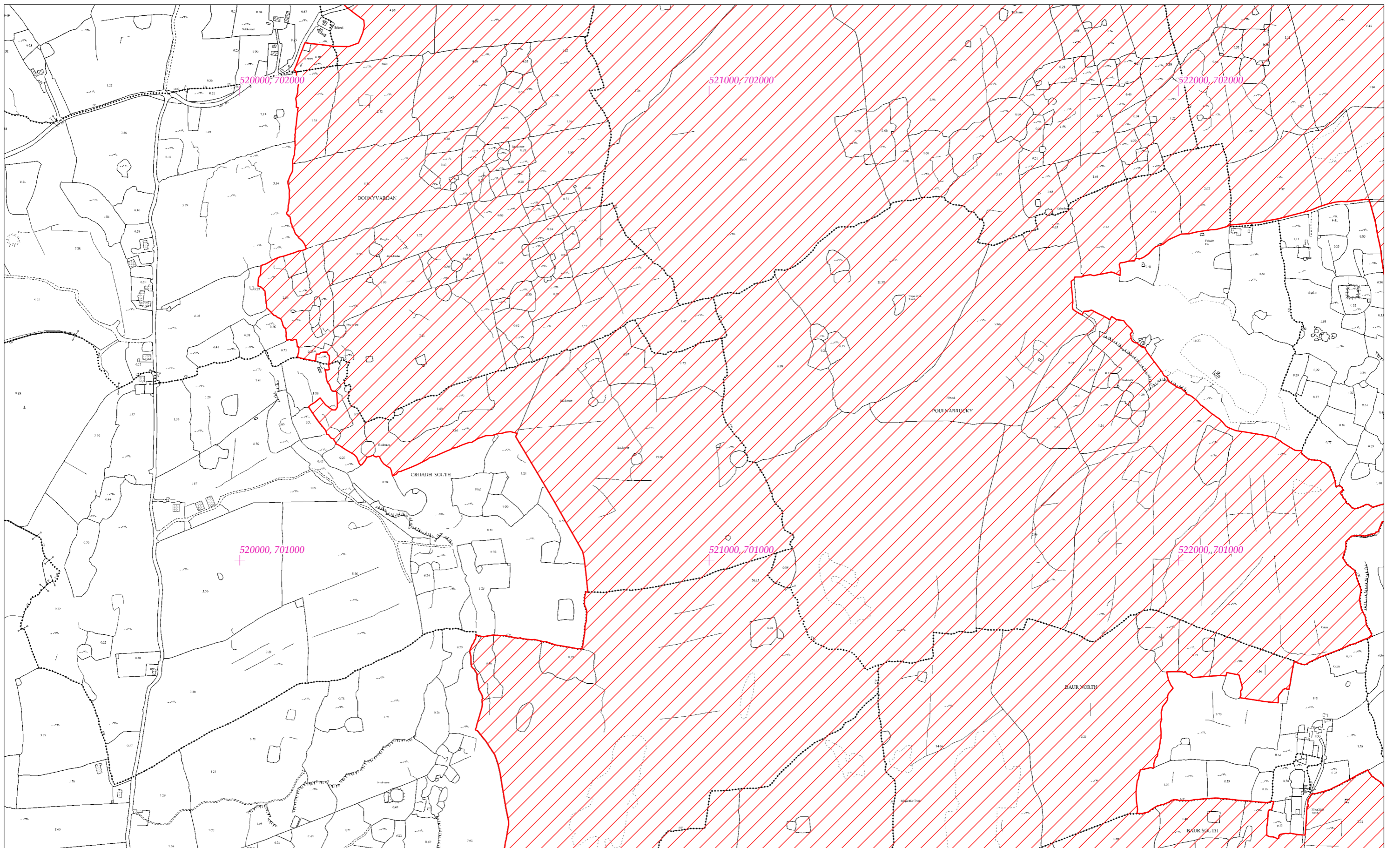
Suirbhéireacht Ordanáis Éireann Ceadúnas Uimhir OSI-NMA-014 © OSI / Rialtas na hÉireann  
Ordnance Survey Ireland Licence No. OSI-NMA-014 © Ordnance Survey Ireland / Government of Ireland  
Córas Comhordanáidí: Trasteilgean Mercator na hÉireann / Co-ordinate System: Irish Transverse Mercator

LCS Shliabh Mhóinín  
Moneen Mountain SAC  
1:5000 O.S. TILE3797d 20 of 41



SITE CODE  
000054

Leagan / Version: 3.01  
Arna chló an / Printed on: 19/08/2021



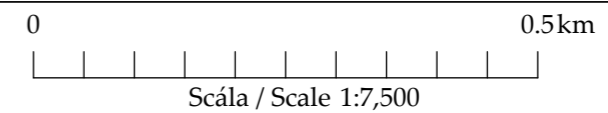
Rialachán 4(1)(b) / Regulation 4(1)(b)

Leathanach 21 de 41 (Co. an Chláir)  
Page 21 of 41 (Co. Clare)

LIMISTÉAR FAOI CHAOMHNÚ SPEISIALTA  
SPECIAL AREA OF CONSERVATION

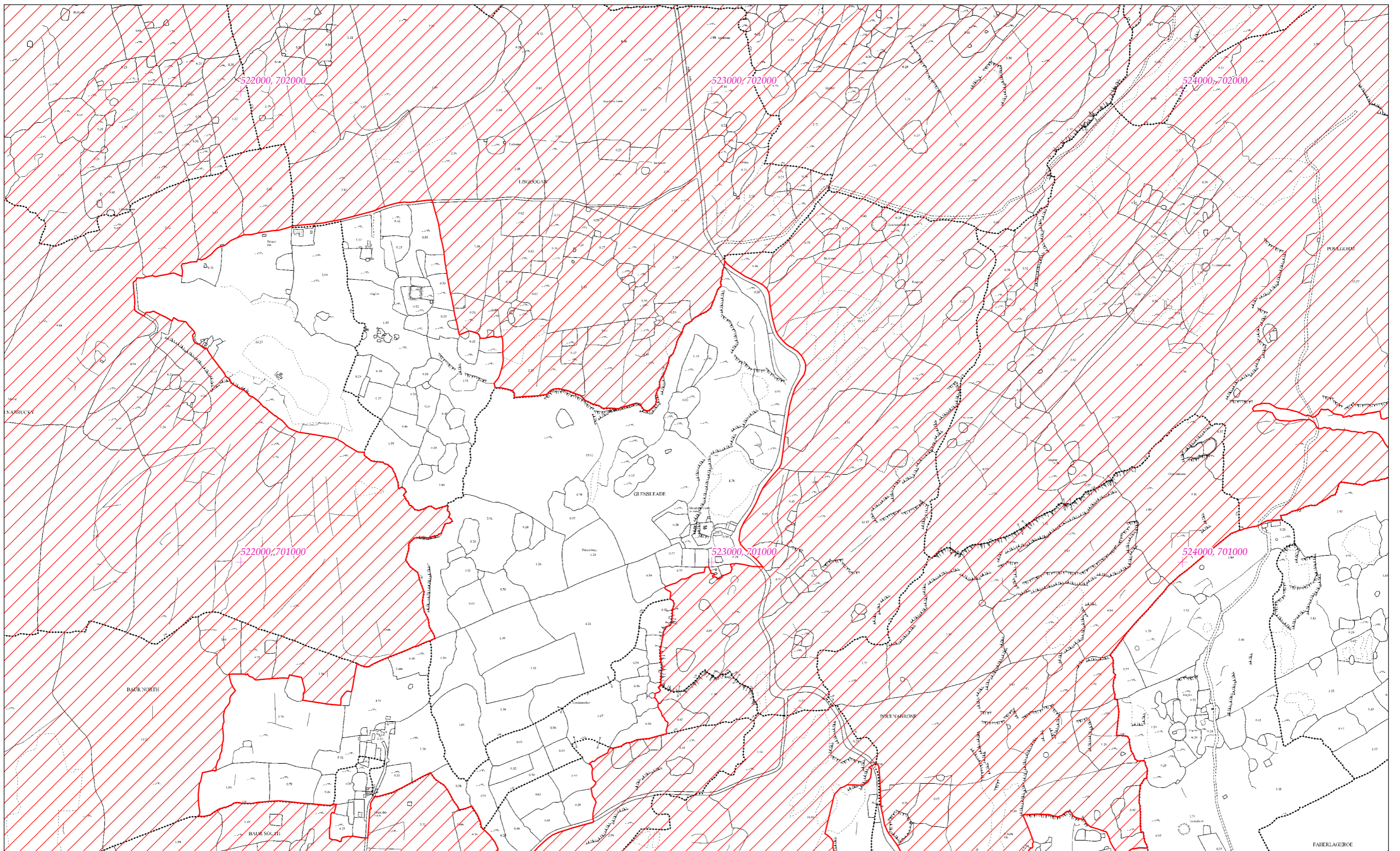
Suirbhéireacht Ordanáis Éireann Ceadúnas Uimhir OSI-NMA-014 © OSI / Rialtas na hÉireann  
Ordnance Survey Ireland Licence No. OSI-NMA-014 © Ordnance Survey Ireland / Government of Ireland  
Córas Comhordanáidí: Trasteilgean Mercator na hÉireann / Co-ordinate System: Irish Transverse Mercator

LCS Shliabh Mhóinín  
Moneen Mountain SAC  
1:5000 O.S. TILE3854a 21 of 41



SITE CODE  
000054

Leagan / Version: 3.01  
Arna chló an / Printed on: 19/08/2021



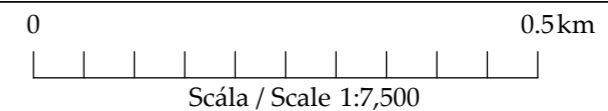
Rialachán 4(1)(b) / Regulation 4(1)(b)

Leathanach 22 de 41 (Co. an Chláir)  
Page 22 of 41 (Co. Clare)

LIMISTÉAR FAOI CHAOMHNÚ SPEISIALTA  
SPECIAL AREA OF CONSERVATION

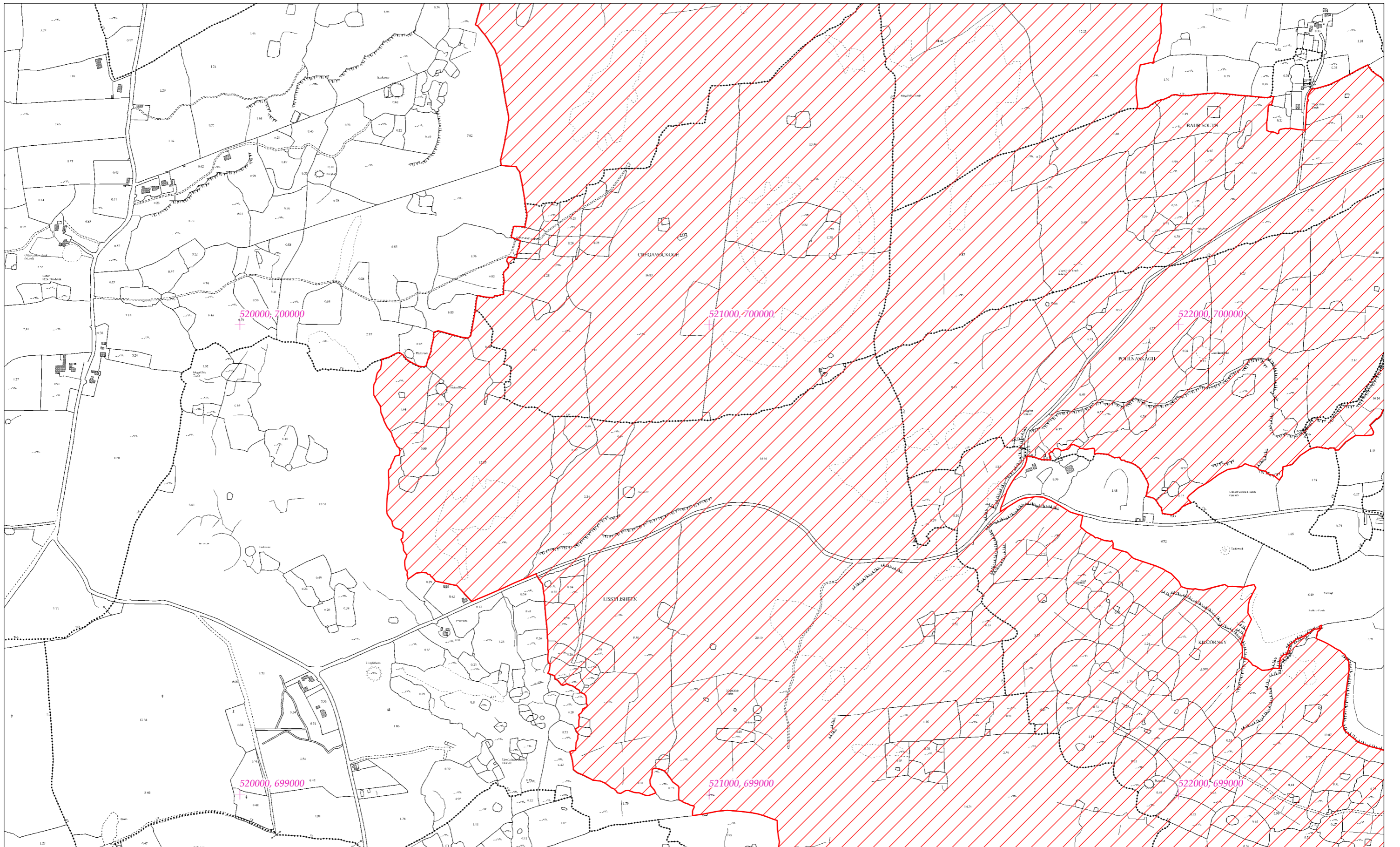
Suirbhéireacht Ordanáis Éireann Ceadúnas Uimhir OSI-NMA-014 © OSI / Rialtas na hÉireann  
Ordnance Survey Ireland Licence No. OSI-NMA-014 © Ordnance Survey Ireland / Government of Ireland  
Córas Comhordanáidí: Trasteilgean Mercator na hÉireann / Co-ordinate System: Irish Transverse Mercator

LCS Shliabh Mhóinín  
Moneen Mountain SAC  
1:5000 O.S. TILE3854b 22 of 41



SITE CODE  
000054

Leagan / Version: 3.01  
Arna chló an / Printed on: 19/08/2021



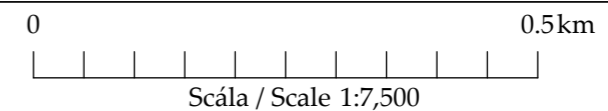
Rialachán 4(1)(b) / Regulation 4(1)(b)

Leathanach 23 de 41 (Co. an Chláir)  
Page 23 of 41 (Co. Clare)

LIMISTÉAR FAOI CHAOMHNÚ SPEISIALTA  
SPECIAL AREA OF CONSERVATION

Suirbhéireacht Ordanáis Éireann Ceadúnas Uimhir OSI-NMA-014 © OSI / Rialtas na hÉireann  
Ordnance Survey Ireland Licence No. OSI-NMA-014 © Ordnance Survey Ireland / Government of Ireland  
Córas Comhordanáidí: Trasteilgean Mercator na hÉireann / Co-ordinate System: Irish Transverse Mercator

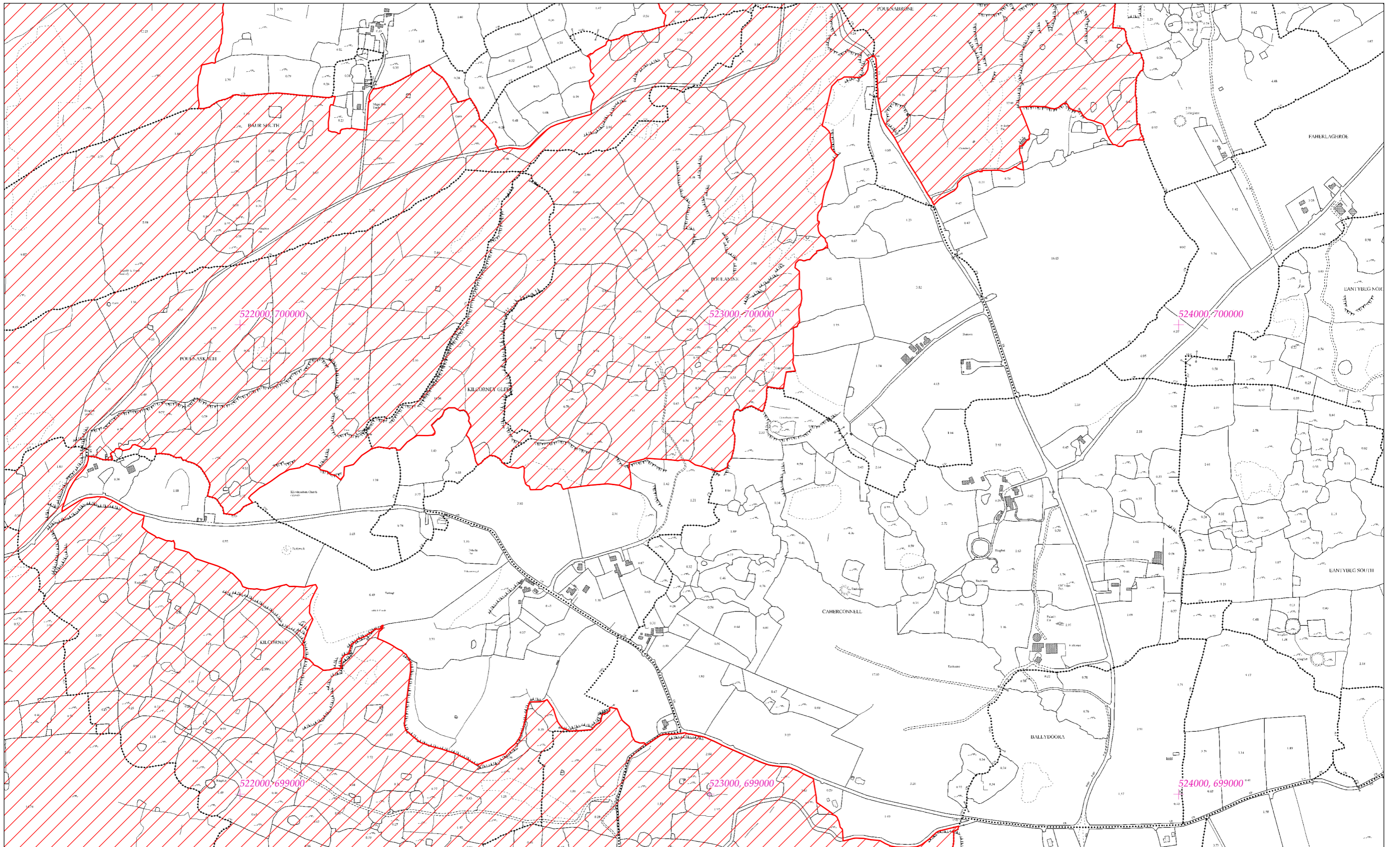
LCS Shliabh Mhóinín  
Moneen Mountain SAC  
1:5000 O.S. TILE3854c 23 of 41



SITE CODE  
000054

Leagan / Version: 3.01  
Arna chló an / Printed on: 19/08/2021





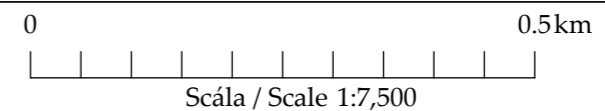
Rialachán 4(1)(b) / Regulation 4(1)(b)

Leathanach 24 de 41 (Co. an Chláir)  
Page 24 of 41 (Co. Clare)

LIMISTÉAR FAOI CHAOMHNÚ SPEISIALTA  
SPECIAL AREA OF CONSERVATION

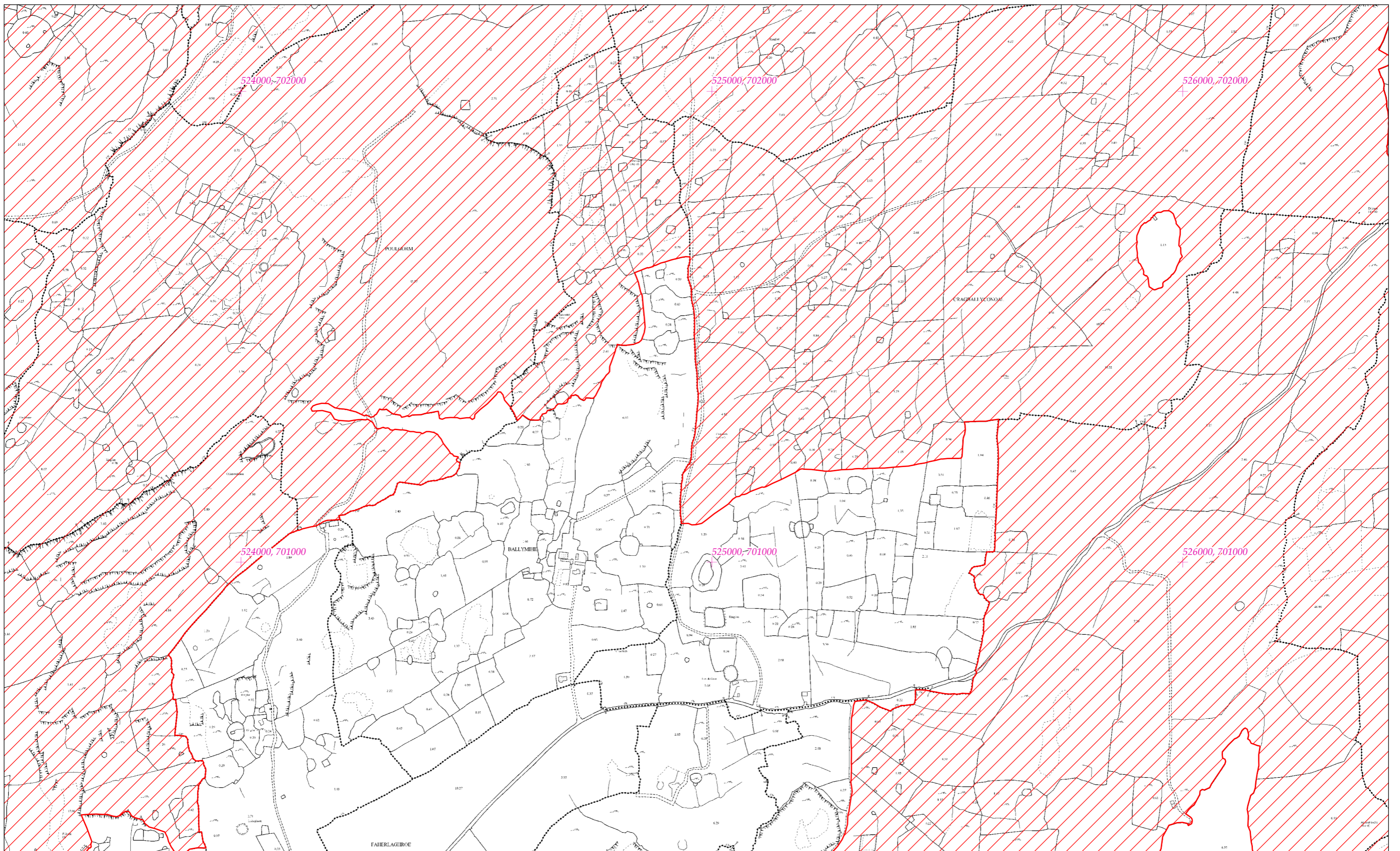
Suirbhéireacht Ordanáis Éireann Ceadúnas Uimhir OSI-NMA-014 © OSI / Rialtas na hÉireann  
Ordnance Survey Ireland Licence No. OSI-NMA-014 © Ordnance Survey Ireland / Government of Ireland  
Córas Comhordanáidí: Trasteilgean Mercator na hÉireann / Co-ordinate System: Irish Transverse Mercator

LCS Shliabh Mhóinín  
Moneen Mountain SAC  
1:5000 O.S. TILE3854d 24 of 41



SITE CODE  
000054

Leagan / Version: 3.01  
Arna chló an / Printed on: 19/08/2021



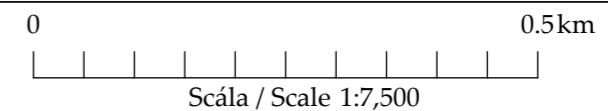
Rialachán 4(1)(b) / Regulation 4(1)(b)

Leathanach 25 de 41 (Co. an Chláir)  
Page 25 of 41 (Co. Clare)

LIMISTÉAR FAOI CHAOMHNÚ SPEISIALTA  
SPECIAL AREA OF CONSERVATION

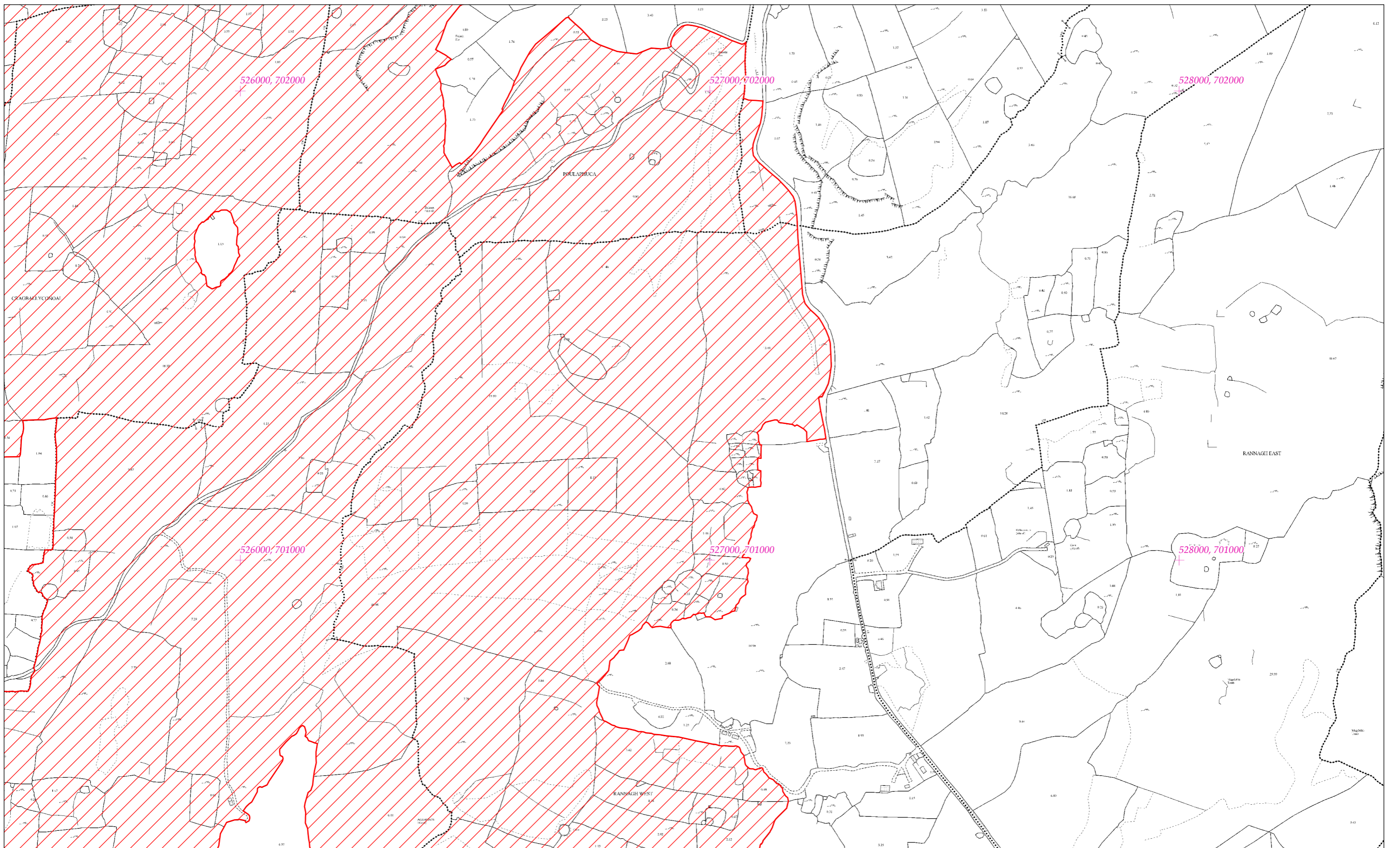
Suirbhéireacht Ordanáis Éireann Ceadúnas Uimhir OSI-NMA-014 © OSI / Rialtas na hÉireann  
Ordnance Survey Ireland Licence No. OSI-NMA-014 © Ordnance Survey Ireland / Government of Ireland  
Córas Comhordanáidí: Trasteilgean Mercator na hÉireann / Co-ordinate System: Irish Transverse Mercator

LCS Shliabh Mhóinín  
Moneen Mountain SAC  
1:5000 O.S. TILE3855a 25 of 41



SITE CODE  
000054

Leagan / Version: 3.01  
Arna chlón an / Printed on: 19/08/2021



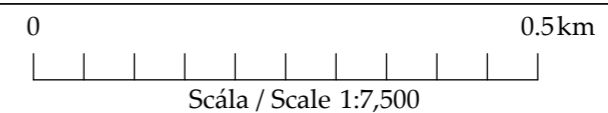
Rialachán 4(1)(b) / Regulation 4(1)(b)

Leathanach 26 de 41 (Co. an Chláir)  
Page 26 of 41 (Co. Clare)

LIMISTÉAR FAOI CHAOMHNÚ SPEISIALTA  
SPECIAL AREA OF CONSERVATION

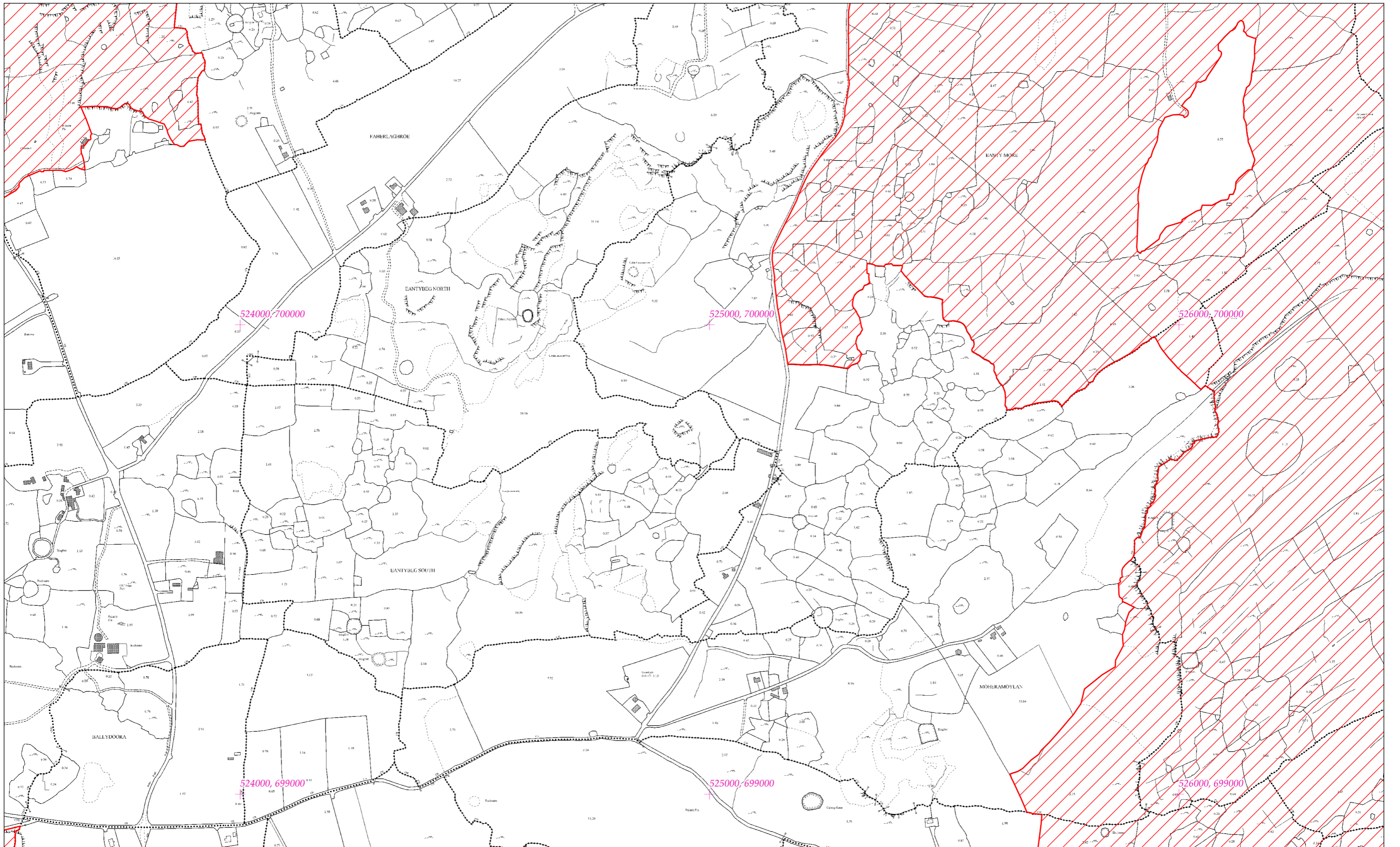
Suirbhéireacht Ordanáis Éireann Ceadúnas Uimhir OSI-NMA-014 © OSI / Rialtas na hÉireann  
Ordnance Survey Ireland Licence No. OSI-NMA-014 © Ordnance Survey Ireland / Government of Ireland  
Córas Comhordanáidí: Trasteilgean Mercator na hÉireann / Co-ordinate System: Irish Transverse Mercator

LCS Shliabh Mhóinín  
Moneen Mountain SAC  
1:5000 O.S. TILE3855b 26 of 41



SITE CODE  
000054

Leagan / Version: 3.01  
Arna chló an / Printed on: 19/08/2021



Rialachán 4(1)(b) / Regulation 4(1)(b)

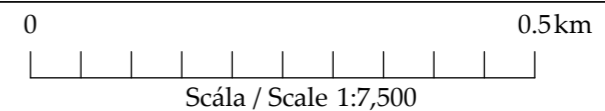
Leathanach 27 de 41 (Co. an Chláir)  
Page 27 of 41 (Co. Clare)

LIMISTÉAR FAOI CHAOMHNÚ SPEISIALTA  
SPECIAL AREA OF CONSERVATION

Suirbhéireacht Ordanáis Éireann Ceadúnas Uimhir OSI-NMA-014 © OSI / Rialtas na hÉireann  
Ordnance Survey Ireland Licence No. OSI-NMA-014 © Ordnance Survey Ireland / Government of Ireland  
Córas Comhordanáidí: Trasteilgean Mercator na hÉireann / Co-ordinate System: Irish Transverse Mercator

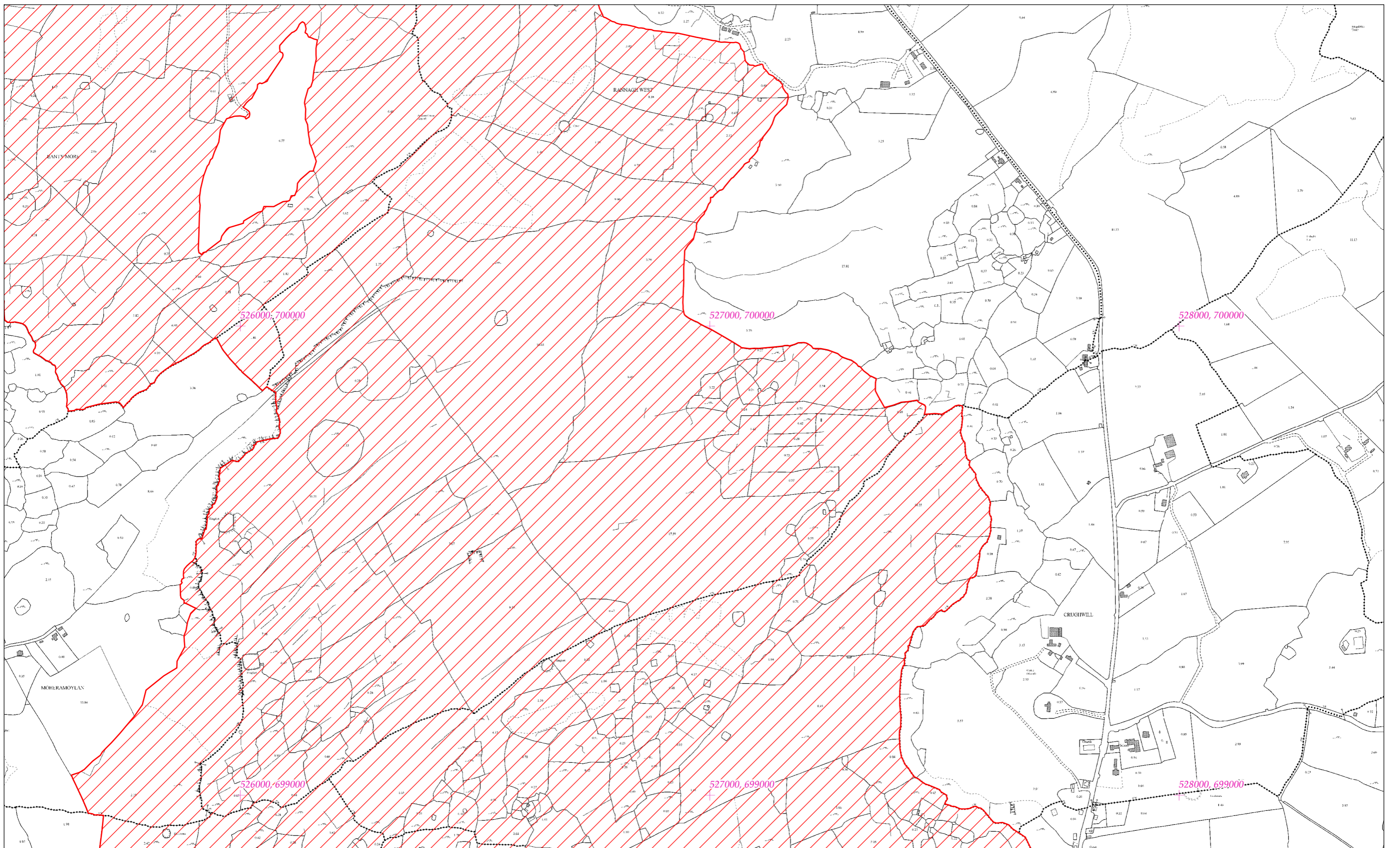
LCS Shliabh Mhóinín  
Moneen Mountain SAC  
1:5000 O.S. TILE3855c 27 of 41

SITE CODE  
000054



Leagan / Version: 3.01

Arna chló an / Printed on: 19/08/2021



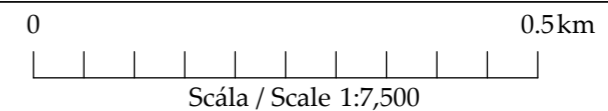
Rialachán 4(1)(b) / Regulation 4(1)(b)

Leathanach 28 de 41 (Co. an Chláir)  
Page 28 of 41 (Co. Clare)

LIMISTÉAR FAOI CHAOMHNÚ SPEISIALTA  
SPECIAL AREA OF CONSERVATION

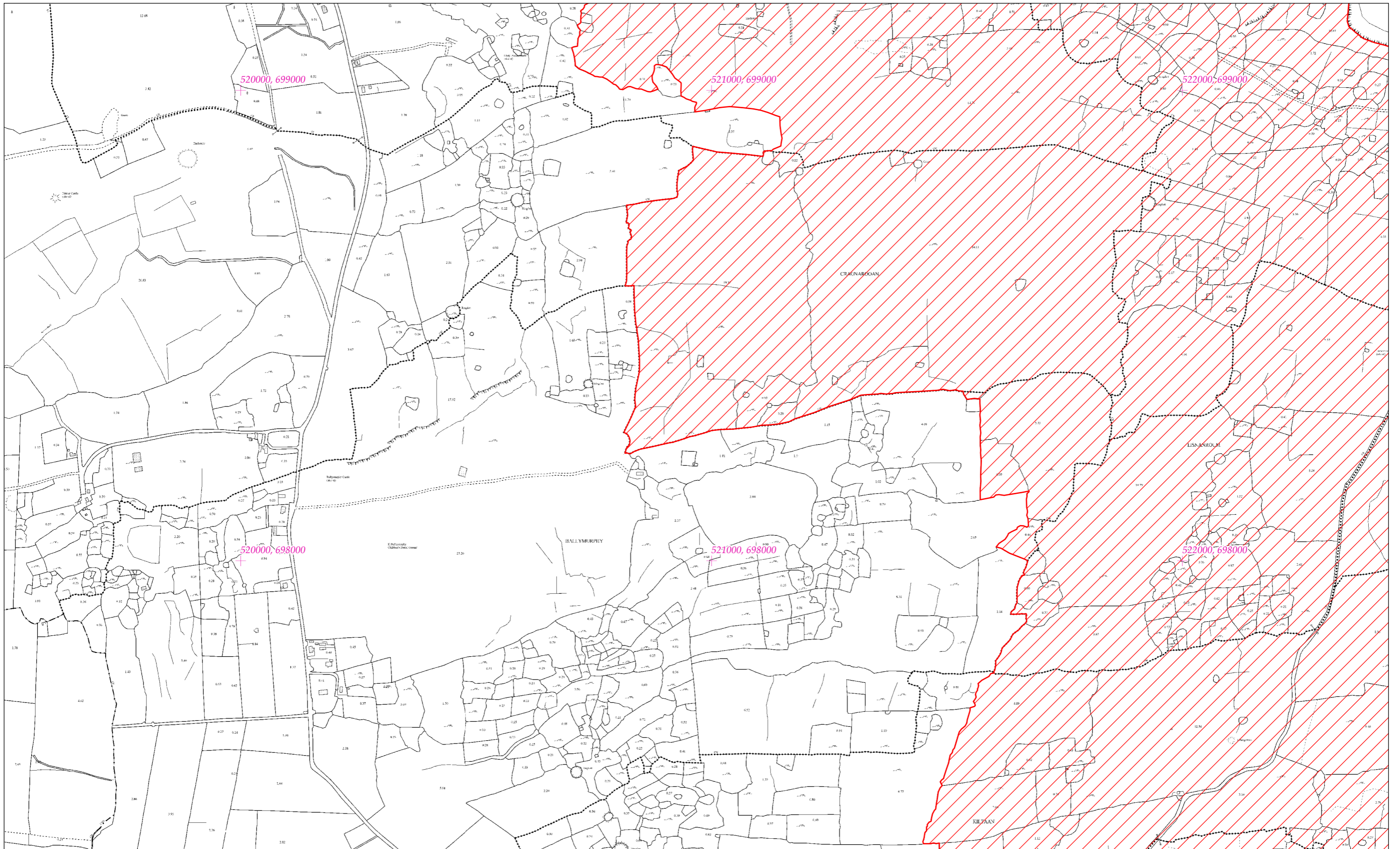
Suirbhéireacht Ordanáis Éireann Ceadúnas Uimhir OSI-NMA-014 © OSI / Rialtas na hÉireann  
Ordnance Survey Ireland Licence No. OSI-NMA-014 © Ordnance Survey Ireland / Government of Ireland  
Córas Comhordanáidí: Trasteilgean Mercator na hÉireann / Co-ordinate System: Irish Transverse Mercator

LCS Shliabh Mhóinín  
Moneen Mountain SAC  
1:5000 O.S. TILE3855d 28 of 41



SITE CODE  
000054

Leagan / Version: 3.01  
Arna chló an / Printed on: 19/08/2021



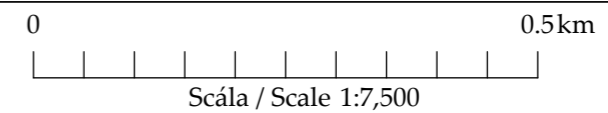
Rialachán 4(1)(b) / Regulation 4(1)(b)

Leathanach 29 de 41 (Co. an Chláir)  
Page 29 of 41 (Co. Clare)

LIMISTÉAR FAOI CHAOMHNÚ SPEISIALTA  
SPECIAL AREA OF CONSERVATION

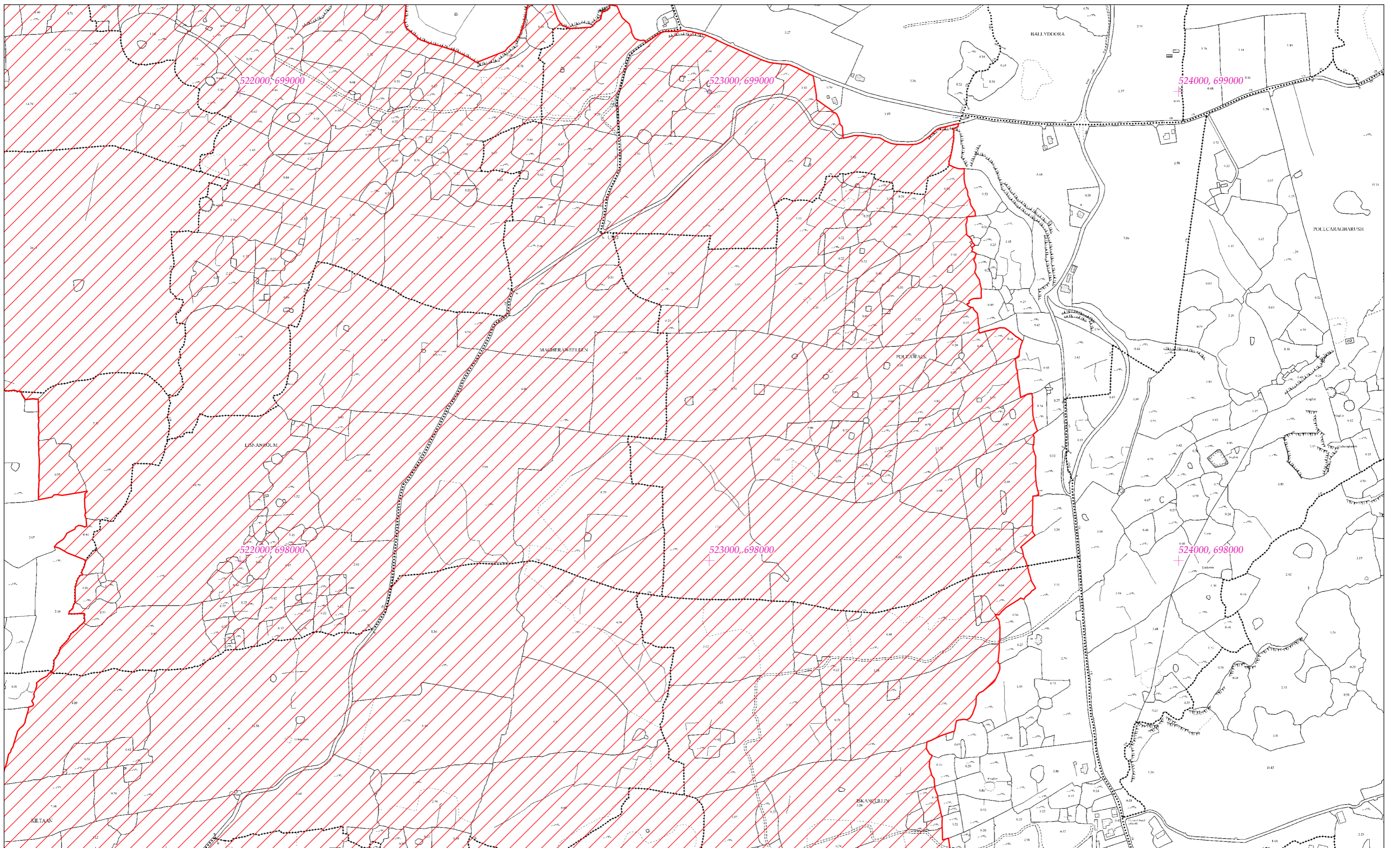
Suirbhéireacht Ordanáis Éireann Ceadúnas Uimhir OSI-NMA-014 © OSI / Rialtas na hÉireann  
Ordnance Survey Ireland Licence No. OSI-NMA-014 © Ordnance Survey Ireland / Government of Ireland  
Córas Comhordanáidí: Trasteilgean Mercator na hÉireann / Co-ordinate System: Irish Transverse Mercator

LCS Shliabh Mhóinín  
Moneen Mountain SAC  
1:5000 O.S. TILE3911a 29 of 41



SITE CODE  
000054

Leagan / Version: 3.01  
Arna chló an / Printed on: 19/08/2021



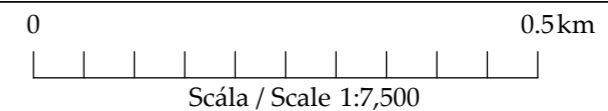
Rialachán 4(1)(b) / Regulation 4(1)(b)

Leathanach 30 de 41 (Co. an Chláir)  
Page 30 of 41 (Co. Clare)

LIMISTÉAR FAOI CHAOMHNÚ SPEISIALTA  
SPECIAL AREA OF CONSERVATION

Suirbhéireacht Ordanáis Éireann Ceadúnas Uimhir OSI-NMA-014 © OSI / Rialtas na hÉireann  
Ordnance Survey Ireland Licence No. OSI-NMA-014 © Ordnance Survey Ireland / Government of Ireland  
Córas Comhordanáidí: Trasteilgean Mercator na hÉireann / Co-ordinate System: Irish Transverse Mercator

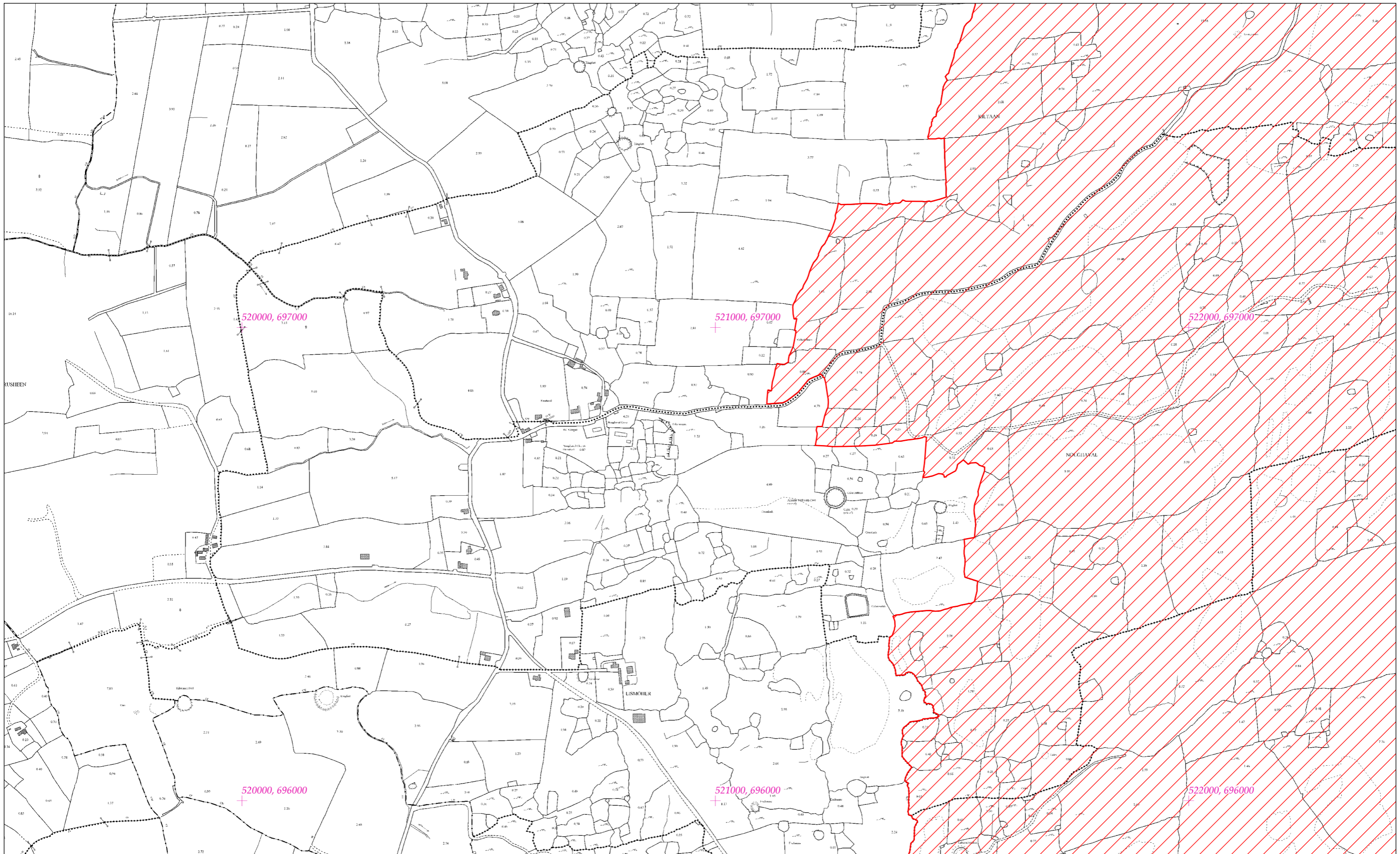
LCS Shliabh Mhóinín  
Moneen Mountain SAC  
1:5000 O.S. TILE3911b 30 of 41



SITE CODE  
000054

Leagan / Version: 3.01

Arna chló an / Printed on: 19/08/2021



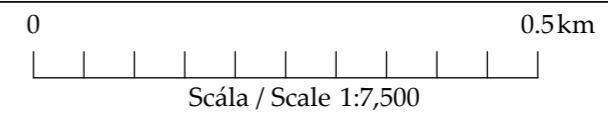
Rialachán 4(1)(b) / Regulation 4(1)(b)

Leathanach 31 de 41 (Co. an Chláir)  
Page 31 of 41 (Co. Clare)

LIMISTÉAR FAOI CHAOMHNÚ SPEISIALTA  
SPECIAL AREA OF CONSERVATION

Suirbhéireacht Ordanáis Éireann Ceadúnas Uimhir OSI-NMA-014 © OSI / Rialtas na hÉireann  
Ordnance Survey Ireland Licence No. OSI-NMA-014 © Ordnance Survey Ireland / Government of Ireland  
Córas Comhordanáidí: Trasteilgean Mercator na hÉireann / Co-ordinate System: Irish Transverse Mercator

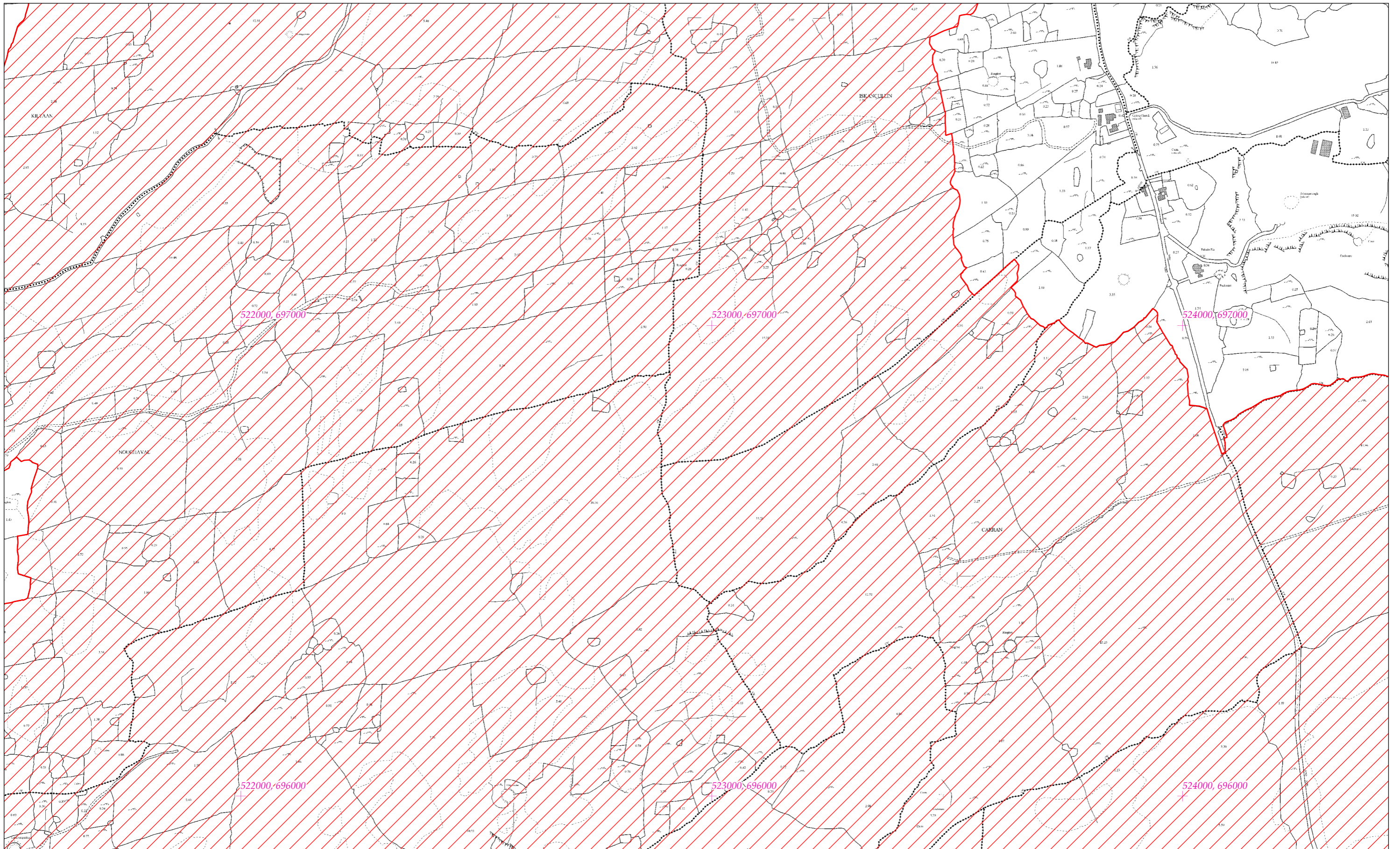
LCS Shliabh Mhóinín  
Moneen Mountain SAC  
1:5000 O.S. TILE3911c 31 of 41



SITE CODE  
000054

Leagan / Version: 3.01  
Arna chló an / Printed on: 19/08/2021





Rialachán 4(1)(b) / Regulation 4(1)(b)

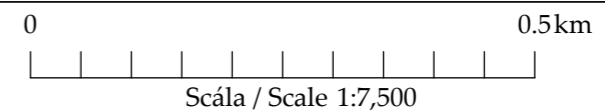
Leathanach 32 de 41 (Co. an Chláir)  
Page 32 of 41 (Co. Clare)

LIMISTÉAR FAOI CHAOMHNÚ SPEISIALTA  
SPECIAL AREA OF CONSERVATION

Suirbhéireacht Ordanáis Éireann Ceadúnas Uimhir OSI-NMA-014 © OSI / Rialtas na hÉireann  
Ordnance Survey Ireland Licence No. OSI-NMA-014 © Ordnance Survey Ireland / Government of Ireland  
Córas Comhordanáidí: Trasteilgean Mercator na hÉireann / Co-ordinate System: Irish Transverse Mercator

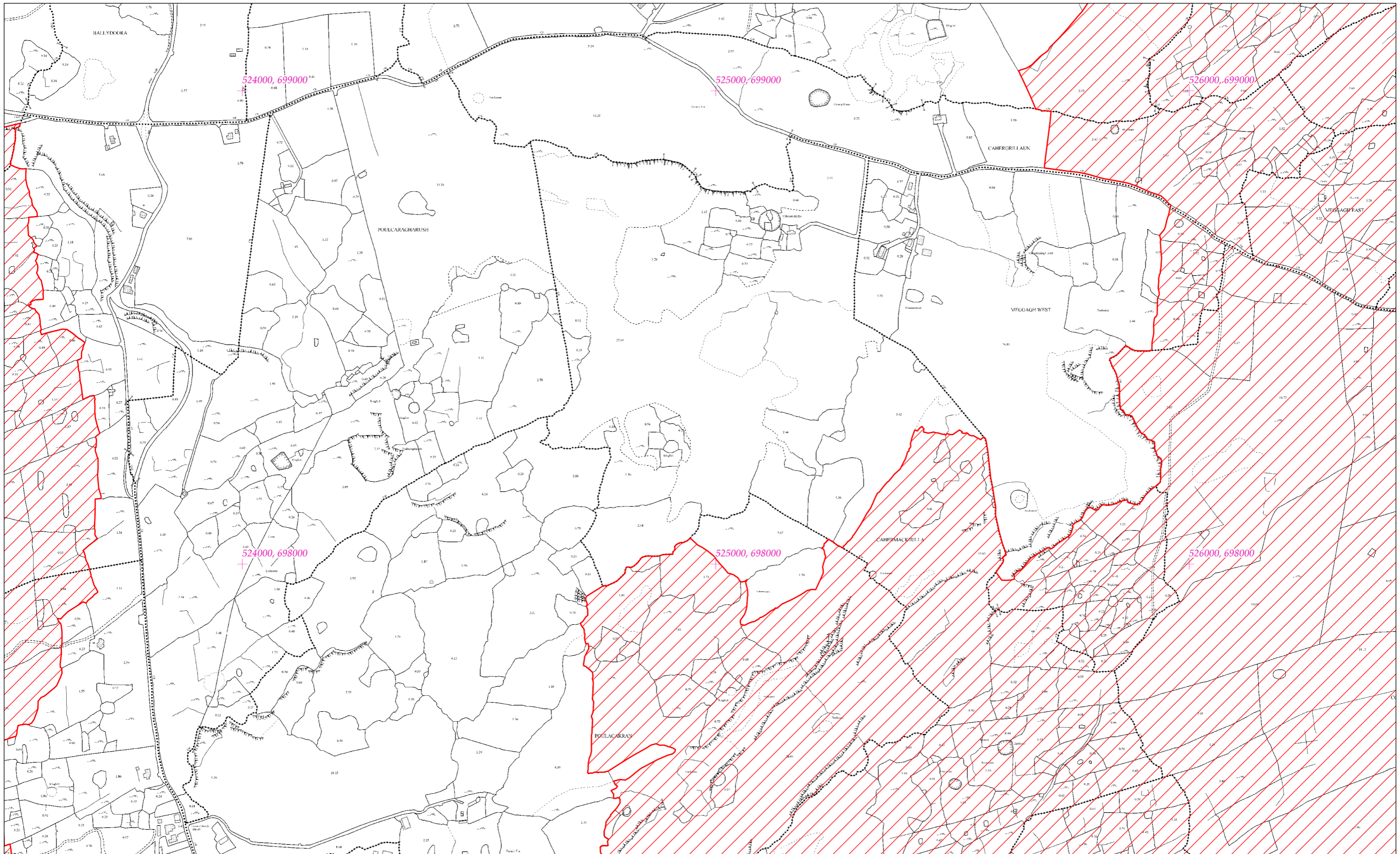
LCS Shliabh Mhóinín  
Moneen Mountain SAC  
1:5000 O.S. TILE3911d 32 of 41

SITE CODE  
000054



Leagan / Version: 3.01

Arna chló an / Printed on: 19/08/2021



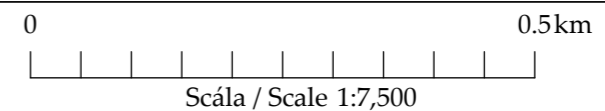
Rialachán 4(1)(b) / Regulation 4(1)(b)

Leathanach 33 de 41 (Co. an Chláir)  
Page 33 of 41 (Co. Clare)

LIMISTÉAR FAOI CHAOMHNÚ SPEISIALTA  
SPECIAL AREA OF CONSERVATION

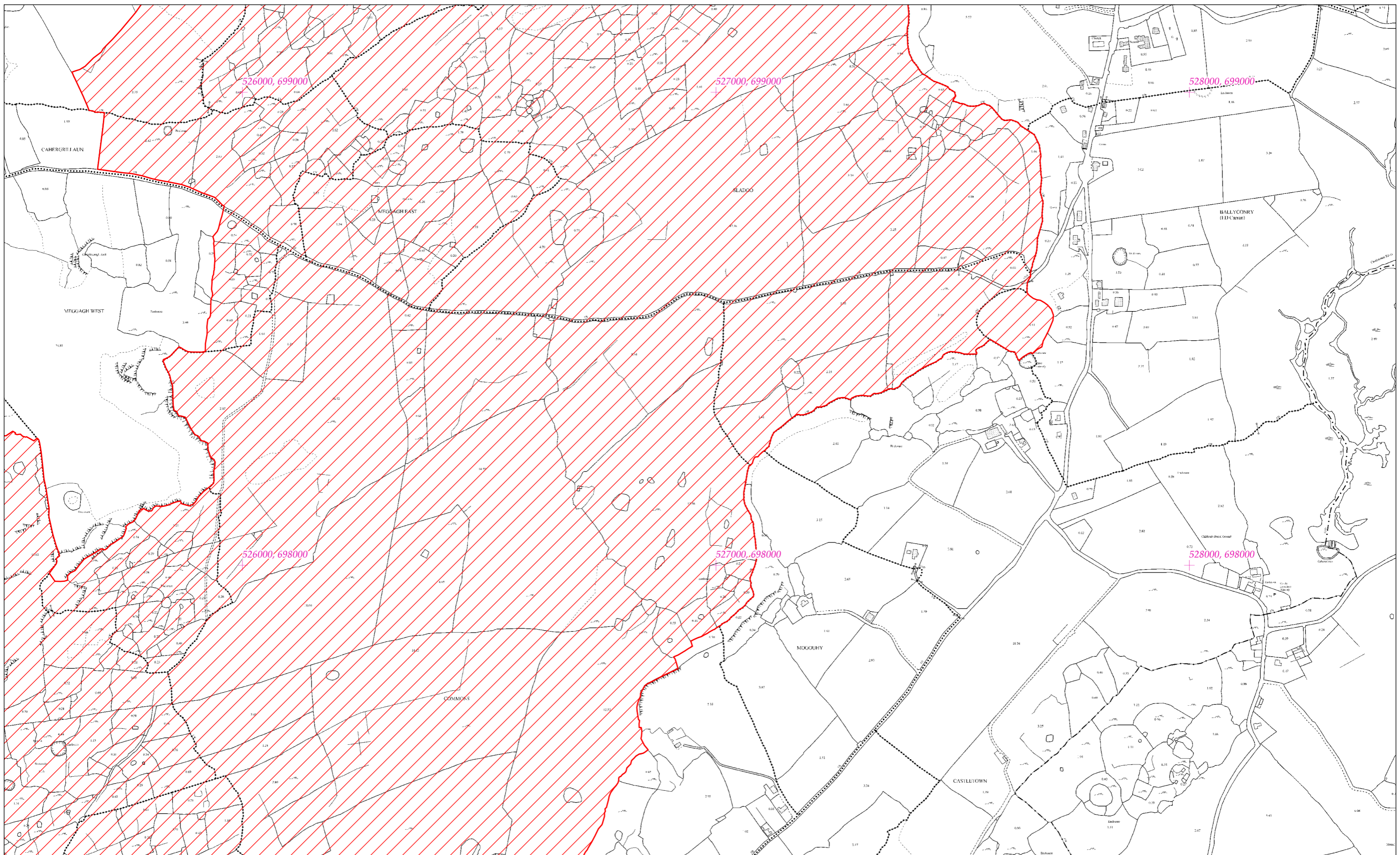
Suirbhéireacht Ordnáis Éireann Ceadúnas Uimhir OSI-NMA-014 © OSI / Rialtas na hÉireann  
Ordnance Survey Ireland Licence No. OSI-NMA-014 © Ordnance Survey Ireland / Government of Ireland  
Córas Comhordanáidí: Trasteilgean Mercator na hÉireann / Co-ordinate System: Irish Transverse Mercator

LCS Shliabh Mhóinín  
Moneen Mountain SAC  
1:5000 O.S. TILE3912a 33 of 41



SITE CODE  
000054

Leagan / Version: 3.01  
Arna chló an / Printed on: 19/08/2021



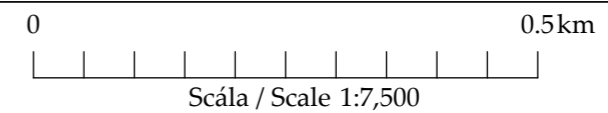
Rialachán 4(1)(b) / Regulation 4(1)(b)

Leathanach 34 de 41 (Co. an Chláir)  
Page 34 of 41 (Co. Clare)

LIMISTÉAR FAOI CHAOMHNÚ SPEISIALTA  
SPECIAL AREA OF CONSERVATION

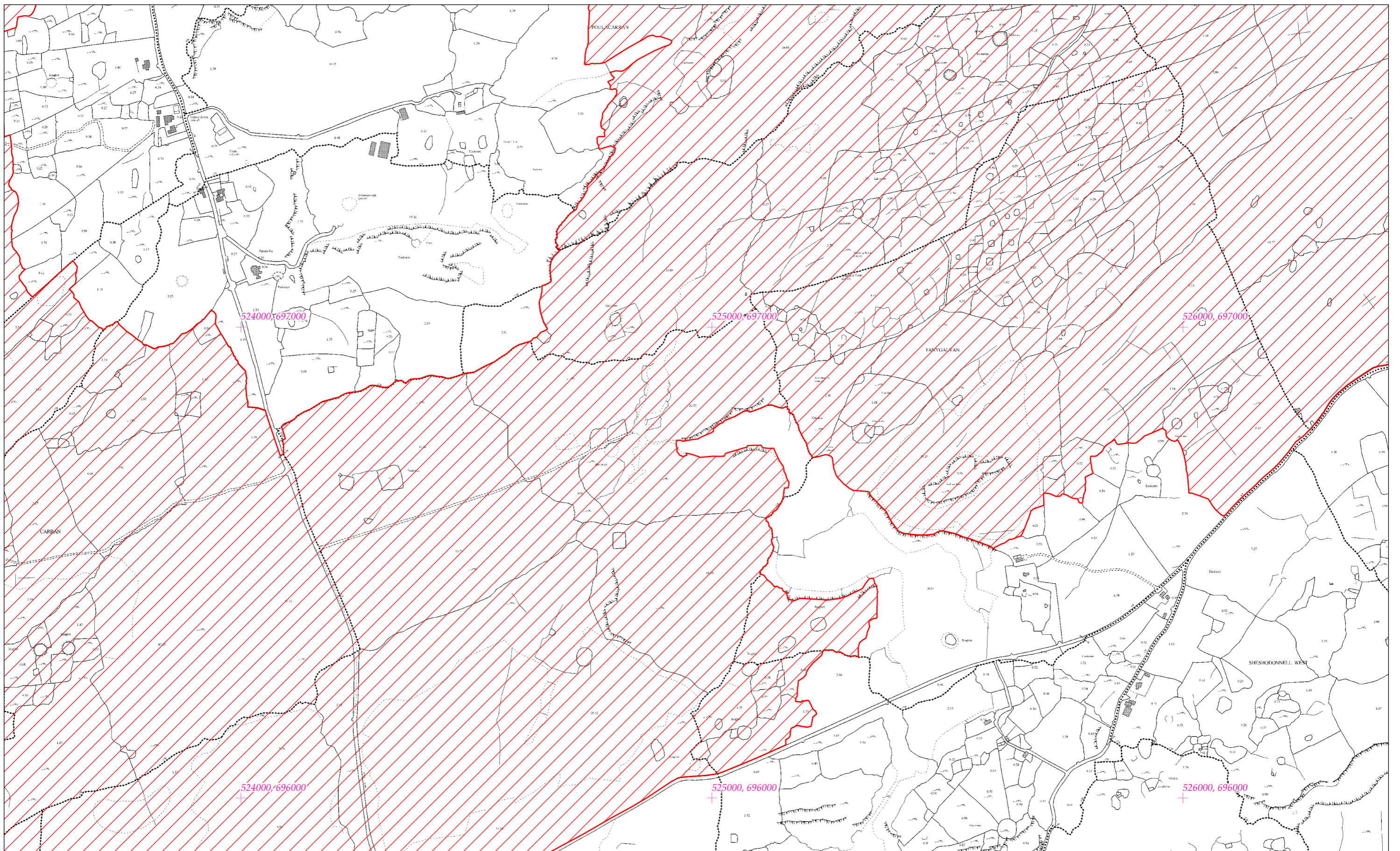
Suirbhéireacht Ordanáis Éireann Ceadúnas Uimhir OSI-NMA-014 © OSI / Rialtas na hÉireann  
Ordnance Survey Ireland Licence No. OSI-NMA-014 © Ordnance Survey Ireland / Government of Ireland  
Córas Comhordanáidí: Trasteilgean Mercator na hÉireann / Co-ordinate System: Irish Transverse Mercator

LCS Shliabh Mhóinín  
Moneen Mountain SAC  
1:5000 O.S. TILE3912b 34 of 41



SITE CODE  
000054

Leagan / Version: 3.01  
Arna chló an / Printed on: 19/08/2021



Rialachán 4(1)(b) / Regulation 4(1)(b)

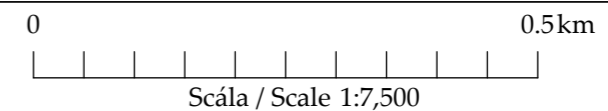
Leathanach 35 de 41 (Co. an Chláir)  
Page 35 of 41 (Co. Clare)

LIMISTÉAR FAOI CHAOMHNÚ SPEISIALTA  
SPECIAL AREA OF CONSERVATION

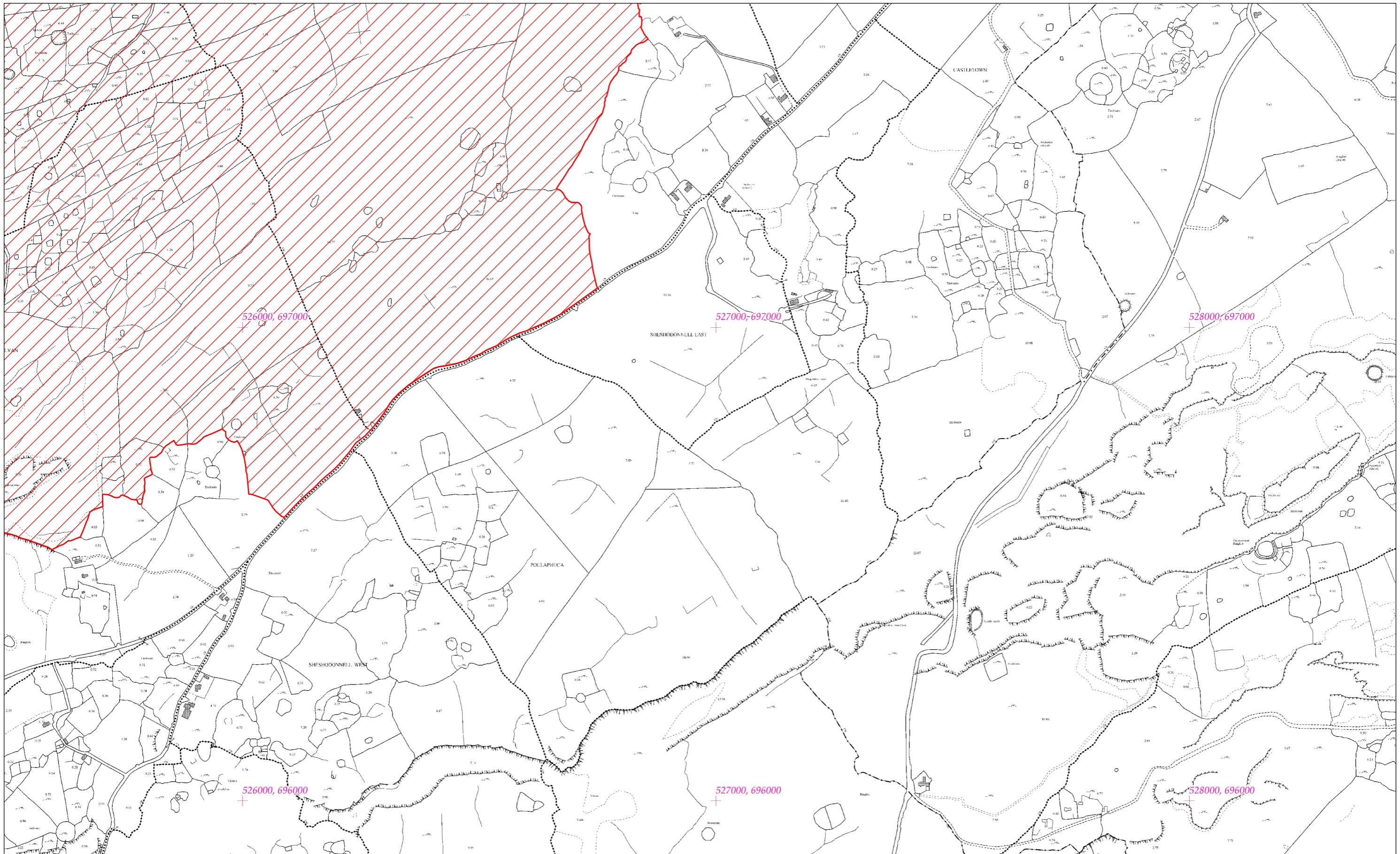
Suirbhéireacht Ordanáis Éireann Ceadúnas Uimhir OSI-NMA-014 © OSI / Rialtas na hÉireann  
Ordnance Survey Ireland Licence No. OSI-NMA-014 © Ordnance Survey Ireland / Government of Ireland  
Córas Comhordanáidí: Trasteilgean Mercator na hÉireann / Co-ordinate System: Irish Transverse Mercator

LCS Shliabh Mhóinín  
Moneen Mountain SAC  
1:5000 O.S. TILE3912c 35 of 41

SITE CODE  
000054



Leagan / Version: 3.01  
Arna chlóa an / Printed on: 19/08/2021



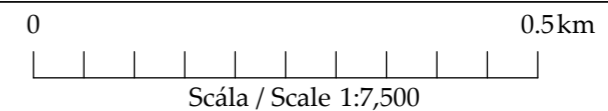
Rialachán 4(1)(b) / Regulation 4(1)(b)

Leathanach 36 de 41 (Co. an Chláir)  
Page 36 of 41 (Co. Clare)

LIMISTÉAR FAOI CHAOMHNÚ SPEISIALTA  
SPECIAL AREA OF CONSERVATION

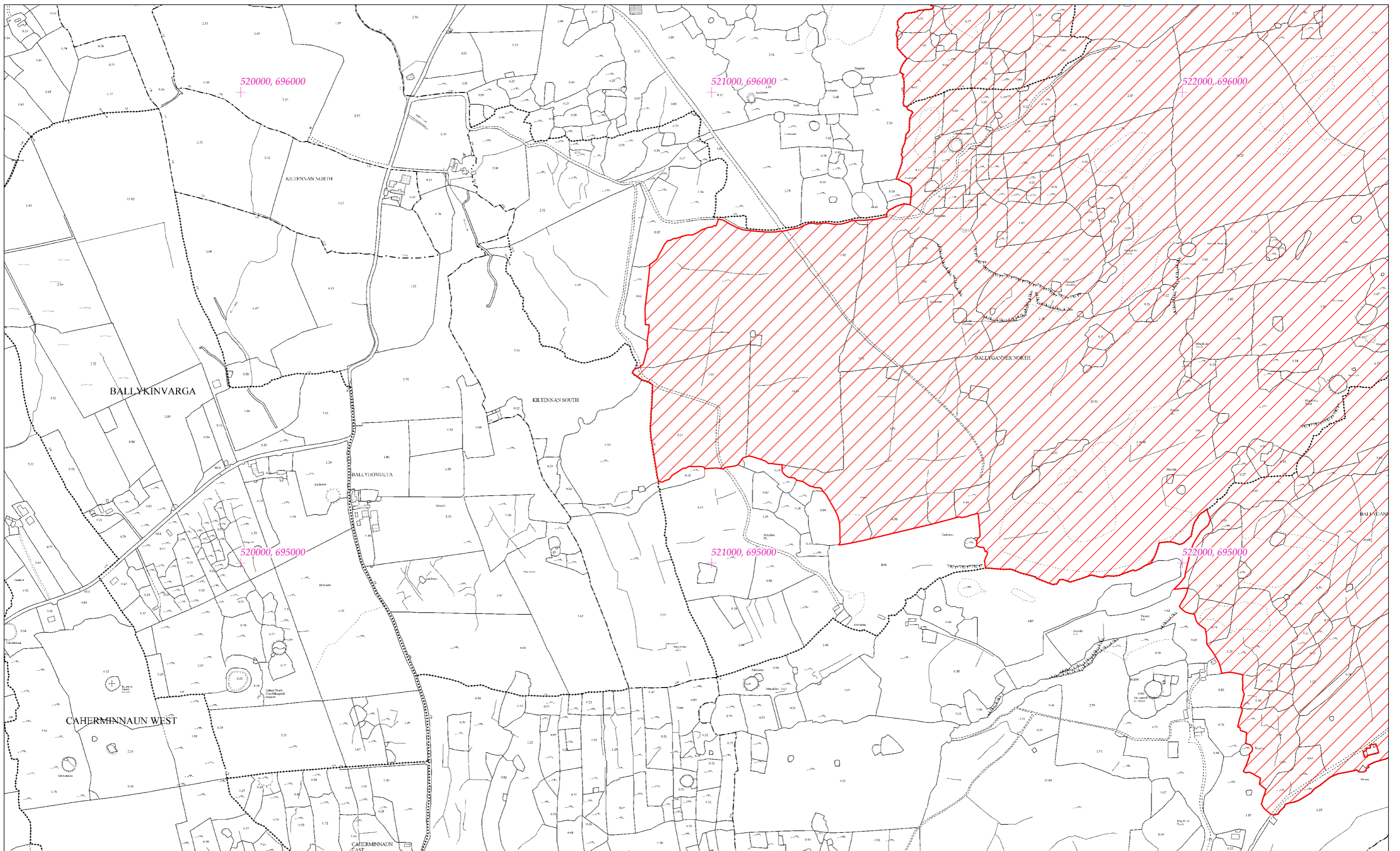
Suirbhéireacht Ordanáis Éireann Ceadúnas Uimhir OSI-NMA-014 © OSI / Rialtas na hÉireann  
Ordnance Survey Ireland Licence No. OSI-NMA-014 © Ordnance Survey Ireland / Government of Ireland  
Córas Comhordanáidí: Trasteilgean Mercator na hÉireann / Co-ordinate System: Irish Transverse Mercator

LCS Shliabh Mhóinín  
Moneen Mountain SAC  
1:5000 O.S. TILE3912d 36 of 41



SITE CODE  
000054

Leagan / Version: 3.01  
Arna chló an / Printed on: 19/08/2021



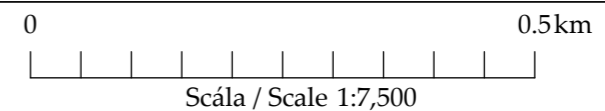
Rialachán 4(1)(b) / Regulation 4(1)(b)

Leathanach 37 de 41 (Co. an Chláir)  
Page 37 of 41 (Co. Clare)

LIMISTÉAR FAOI CHAOMHNÚ SPEISIALTA  
SPECIAL AREA OF CONSERVATION

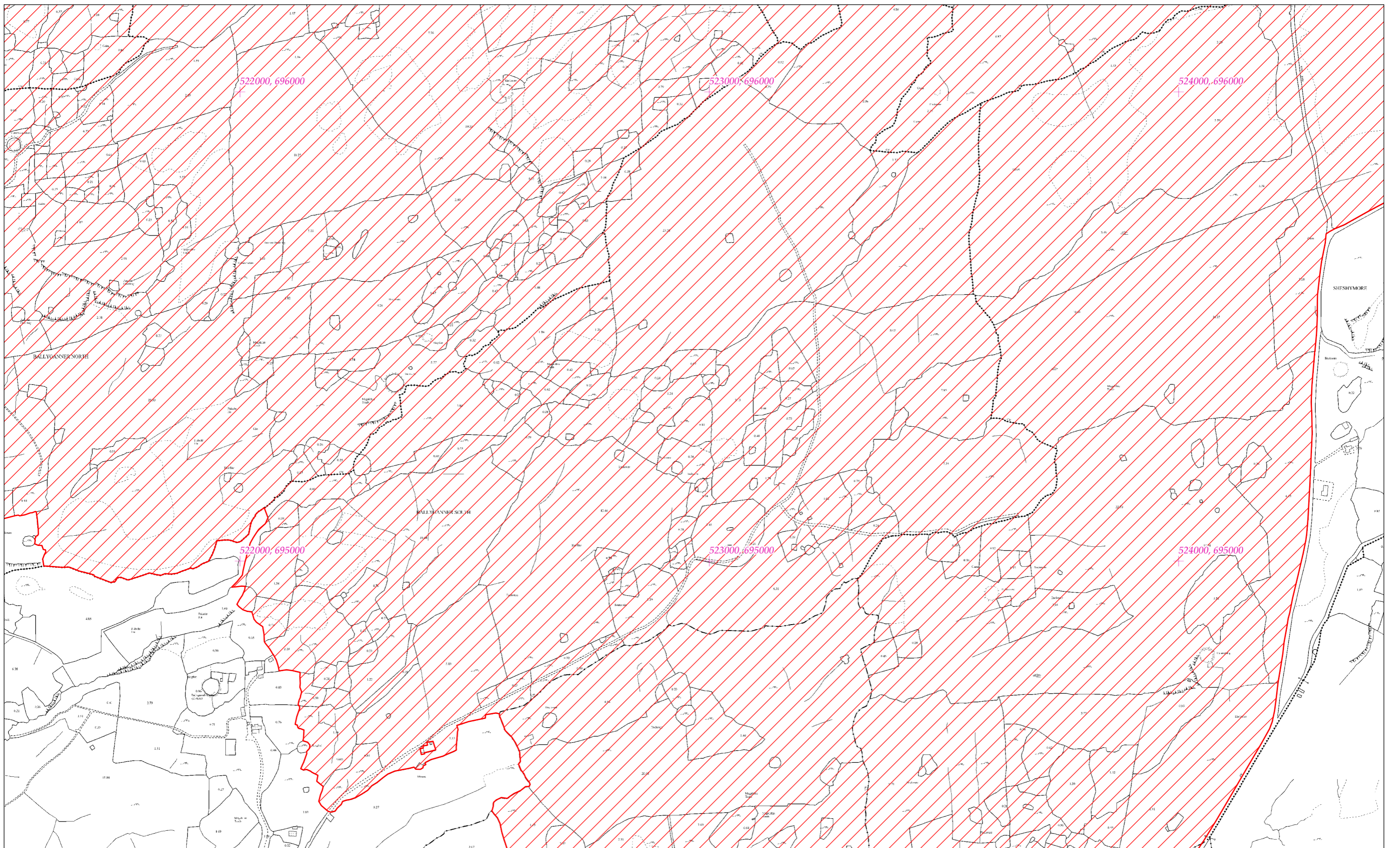
Suirbhéireacht Ordnáis Éireann Ceadúnas Uimhir OSI-NMA-014 © OSI / Rialtas na hÉireann  
Ordnance Survey Ireland Licence No. OSI-NMA-014 © Ordnance Survey Ireland / Government of Ireland  
Córas Comhordanáidí: Trasteilgean Mercator na hÉireann / Co-ordinate System: Irish Transverse Mercator

LCS Shliabh Mhóinín  
Moneen Mountain SAC  
1:5000 O.S. TILE3968a 37 of 41



SITE CODE  
000054

Leagan / Version: 3.01  
Arna chló an / Printed on: 19/08/2021



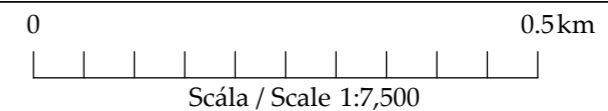
Rialachán 4(1)(b) / Regulation 4(1)(b)

Leathanach 38 de 41 (Co. an Chláir)  
Page 38 of 41 (Co. Clare)

LIMISTÉAR FAOI CHAOMHNÚ SPEISIALTA  
SPECIAL AREA OF CONSERVATION

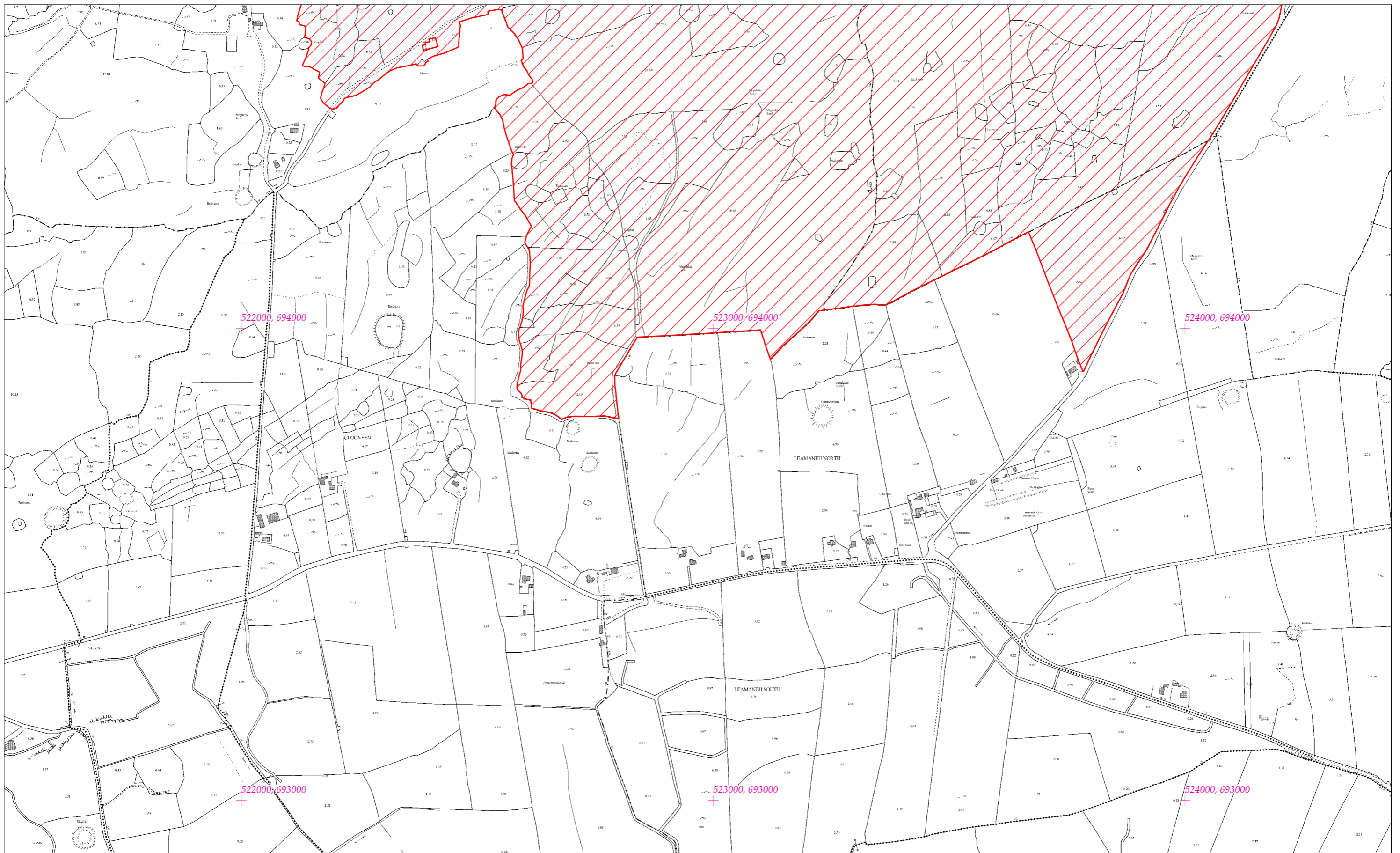
Suirbhéireacht Ordanáis Éireann Ceadúnas Uimhir OSI-NMA-014 © OSI / Rialtas na hÉireann  
Ordnance Survey Ireland Licence No. OSI-NMA-014 © Ordnance Survey Ireland / Government of Ireland  
Córas Comhordanáidí: Trasteilgean Mercator na hÉireann / Co-ordinate System: Irish Transverse Mercator

LCS Shliabh Mhóinín  
Moneen Mountain SAC  
1:5000 O.S. TILE3968b 38 of 41



SITE CODE  
000054

Leagan / Version: 3.01  
Arna chló an / Printed on: 19/08/2021



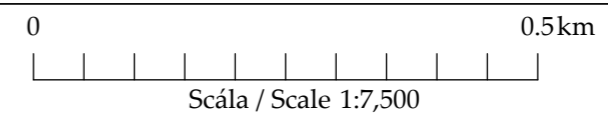
Rialachán 4(1)(b) / Regulation 4(1)(b)

Leathanach 39 de 41 (Co. an Chláir)  
Page 39 of 41 (Co. Clare)

LIMISTÉAR FAOI CHAOMHNÚ SPEISIALTA  
SPECIAL AREA OF CONSERVATION

Suirbhéireacht Ordanáis Éireann Ceadúnas Uimhir OSI-NMA-014 © OSI / Rialtas na hÉireann  
Ordnance Survey Ireland Licence No. OSI-NMA-014 © Ordnance Survey Ireland / Government of Ireland  
Córas Comhordanáidí: Trasteilgean Mercator na hÉireann / Co-ordinate System: Irish Transverse Mercator

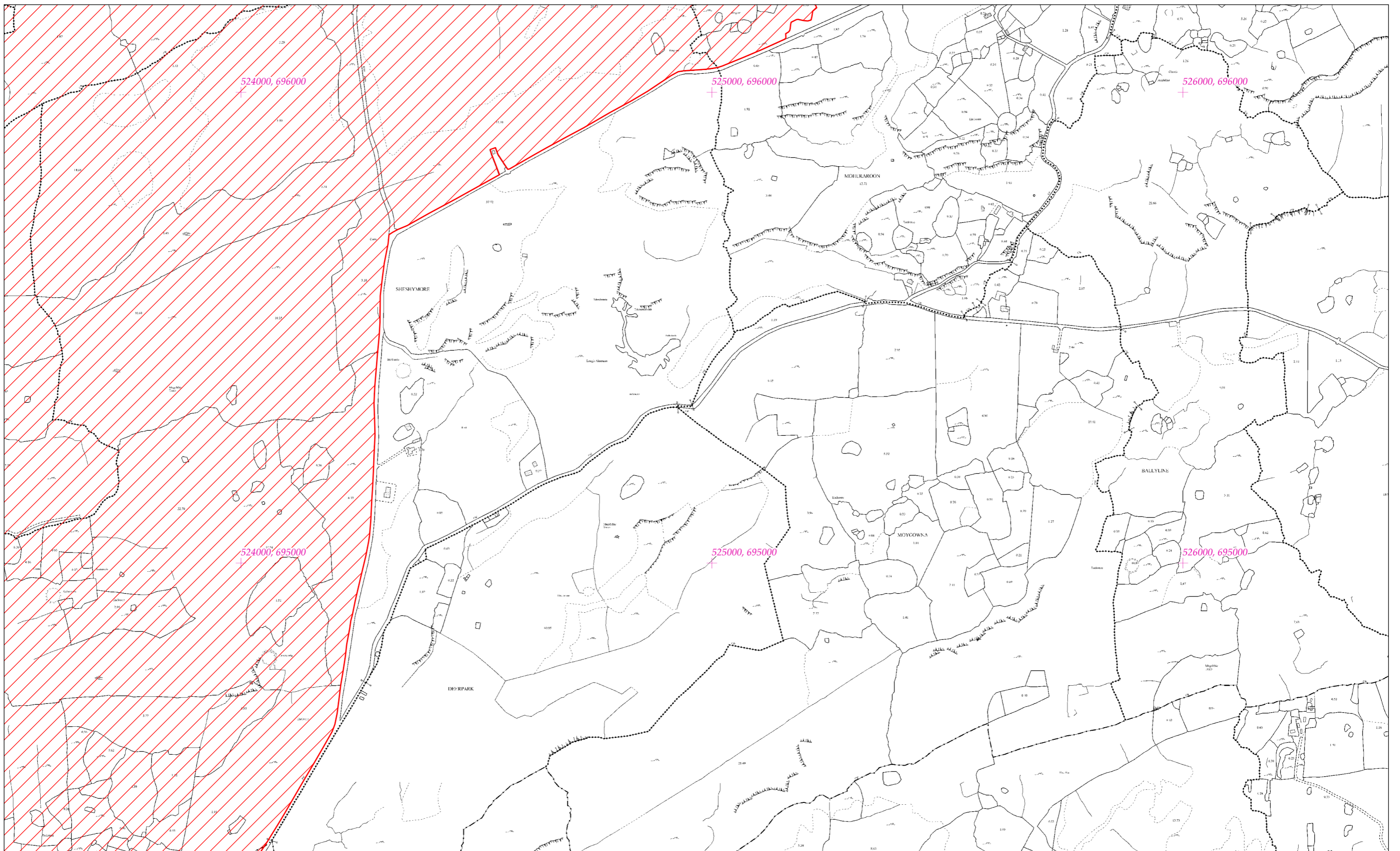
LCS Shliabh Mhóinín  
Moneen Mountain SAC  
1:5000 O.S. TILE3968d 39 of 41



SITE CODE  
000054

Leagan / Version: 3.01  
Arna chló an / Printed on: 19/08/2021





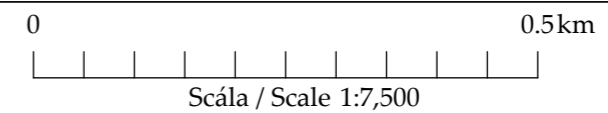
Rialachán 4(1)(b) / Regulation 4(1)(b)

Leathanach 40 de 41 (Co. an Chláir)  
Page 40 of 41 (Co. Clare)

LIMISTÉAR FAOI CHAOMHNÚ SPEISIALTA  
SPECIAL AREA OF CONSERVATION

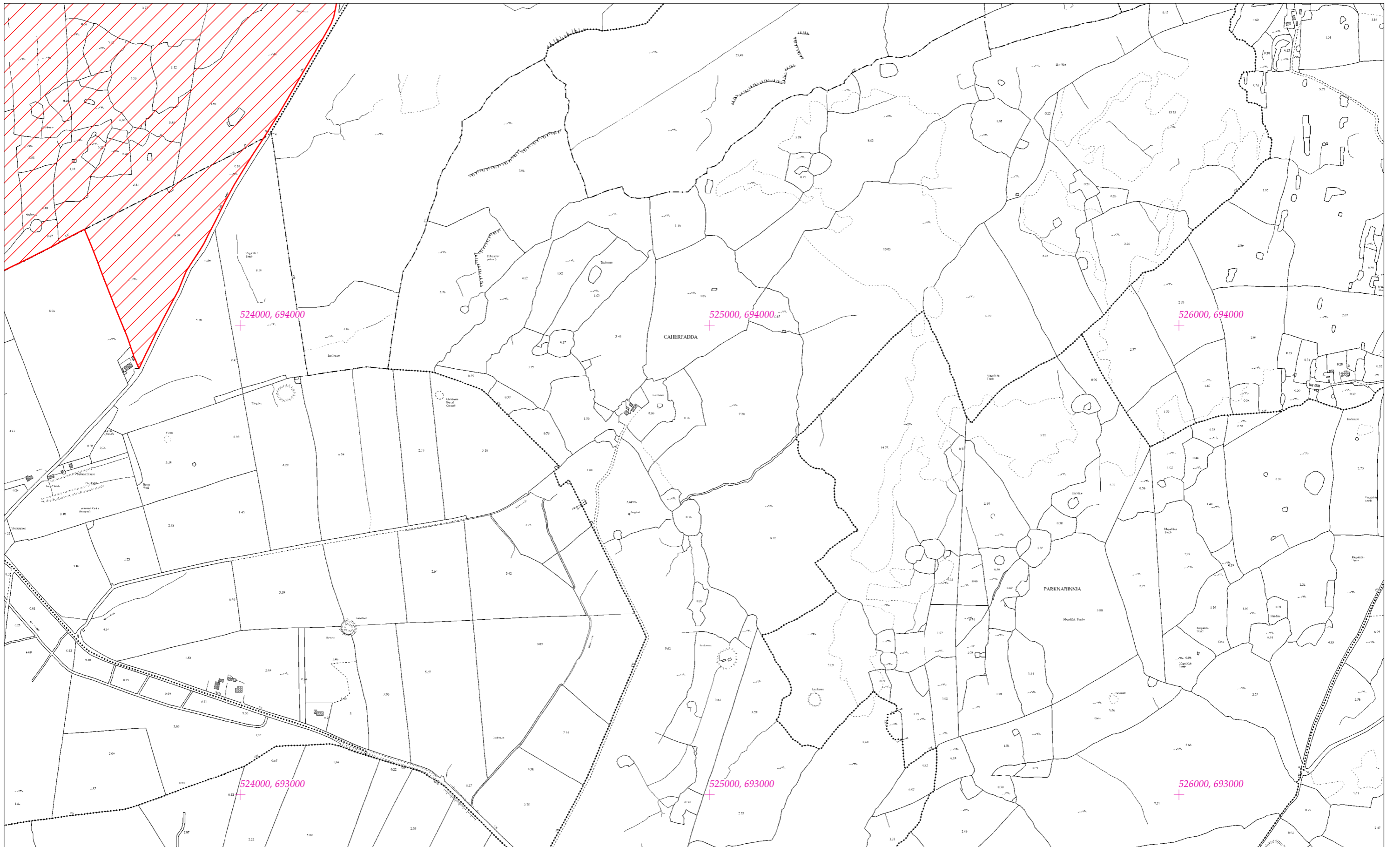
Suirbhéireacht Ordanáis Éireann Ceadúnas Uimhir OSI-NMA-014 © OSI / Rialtas na hÉireann  
Ordnance Survey Ireland Licence No. OSI-NMA-014 © Ordnance Survey Ireland / Government of Ireland  
Córas Comhordanáidí: Trasteilgean Mercator na hÉireann / Co-ordinate System: Irish Transverse Mercator

LCS Shliabh Mhóinín  
Moneen Mountain SAC  
1:5000 O.S. TILE3969a 40 of 41



SITE CODE  
000054

Leagan / Version: 3.01  
Arna chló an / Printed on: 19/08/2021



Rialachán 4(1)(b) / Regulation 4(1)(b)

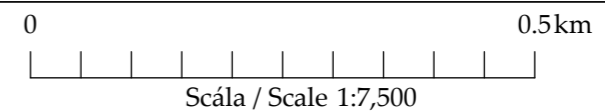
Leathanach 41 de 41 (Co. an Chláir)  
Page 41 of 41 (Co. Clare)

LIMISTÉAR FAOI CHAOMHNÚ SPEISIALTA  
SPECIAL AREA OF CONSERVATION

Suirbhéireacht Ordanáis Éireann Ceadúnas Uimhir OSI-NMA-014 © OSI / Rialtas na hÉireann  
Ordnance Survey Ireland Licence No. OSI-NMA-014 © Ordnance Survey Ireland / Government of Ireland  
Córas Comhordanáidí: Trasteilgean Mercator na hÉireann / Co-ordinate System: Irish Transverse Mercator

LCS Shliabh Mhóinín  
Moneen Mountain SAC  
1:5000 O.S. TILE3969c 41 of 41

SITE CODE  
000054



Leagan / Version: 3.01

Arna chló an / Printed on: 19/08/2021