

National Parks and Wildlife Service

Conservation Objectives Series

Ballintemple and Ballygilgan SPA 004234



NPWS

An tSeirbhís Páirceanna
Náisiúnta agus Fiadhúlra
National Parks and Wildlife
Service

**National Parks and Wildlife Service,
Department of Housing, Local Government and Heritage,
90 King Street North, Dublin 7, D07 N7CV, Ireland.
Web: www.npws.ie
E-mail: natureconservation@npws.gov.ie**

Citation:

**NPWS (2024) Conservation Objectives: Ballintemple and Ballygilgan SPA
004234. Version 1. National Parks and Wildlife Service, Department of Housing,
Local Government and Heritage.**

**Series Editors: Maria Long and Colin Heaslip
ISSN 2009-4086**

Introduction

The overall aim of the Habitats Directive is to maintain or restore the favourable conservation status of habitats and species of community interest. These habitats and species are listed in the Habitats and Birds Directives and Special Areas of Conservation and Special Protection Areas are designated to afford protection to the most vulnerable of them. These two designations are collectively known as the Natura 2000 network.

European and national legislation places a collective obligation on Ireland and its citizens to maintain habitats and species in the Natura 2000 network at favourable conservation condition. The Government and its agencies are responsible for the implementation and enforcement of regulations that will ensure the ecological integrity of these sites.

A site-specific conservation objective aims to define favourable conservation condition for a particular habitat or species at that site.

The maintenance of habitats and species within Natura 2000 sites at favourable conservation condition will contribute to the overall maintenance of favourable conservation status of those habitats and species at a national level.

Favourable conservation status of a habitat is achieved when:

- its natural range, and area it covers within that range, are stable or increasing, and
- the specific structure and functions which are necessary for its long-term maintenance exist and are likely to continue to exist for the foreseeable future, and
- the conservation status of its typical species is favourable.

The favourable conservation status of a species is achieved when:

- population dynamics data on the species concerned indicate that it is maintaining itself on a long-term basis as a viable component of its natural habitats, and
- the natural range of the species is neither being reduced nor is likely to be reduced for the foreseeable future, and
- there is, and will probably continue to be, a sufficiently large habitat to maintain its populations on a long-term basis.

Notes/Guidelines:

1. The targets given in these conservation objectives are based on best available information at the time of writing. As more information becomes available, targets for attributes may change. These will be updated periodically, as necessary.
2. An appropriate assessment based on these conservation objectives will remain valid even if the targets are subsequently updated, providing they were the most recent objectives available when the assessment was carried out. It is essential that the date and version are included when objectives are cited.
3. Assessments cannot consider an attribute in isolation from the others listed for that habitat or species, or for other habitats and species listed for that site. A plan or project with an apparently small impact on one attribute may have a significant impact on another.
4. Please note that the maps included in this document do not necessarily show the entire extent of the habitats and species for which the site is listed. This should be borne in mind when appropriate assessments are being carried out.
5. When using these objectives, it is essential that the relevant backing/supporting documents are consulted, particularly where instructed in the targets or notes for a particular attribute.

Qualifying Interests

** indicates a priority habitat under the Habitats Directive*

004234	Ballintemple and Ballygilgan SPA
--------	----------------------------------

A045	Barnacle Goose <i>Branta leucopsis</i>
------	--

Please note that this SPA overlaps with Cummeen Strand/Drumcliff Bay (Sligo Bay) SAC (000627) and adjoins Drumcliff Bay SPA (004013). See map 2. The conservation objectives for this site should be used in conjunction with those for the overlapping site(s) as appropriate.

Supporting documents, relevant reports & publications

Supporting documents, NPWS reports and publications are available for download from: www.npws.ie/Publications

NPWS Documents

Year :	2013
Title :	A review of the SPA network of sites in the Republic of Ireland
Author :	NPWS
Series :	Published Report
Year :	2019
Title :	Irish wetland bird survey: waterbird status and distribution 2009/10-2015/16
Author :	Lewis, L.J.; Burke, B.; Fitzgerald, N.; Tierney, T.D.; Kelly, S.
Series :	Irish Wildlife Manuals No. 106

Other References

Year :	1973
Title :	Population Dynamics of Barnacle Geese, <i>Branta leucopsis</i> , in Ireland
Author :	Cabot, D.
Series :	Proceedings of the Royal Irish Academy. Section B: Biological, Geological, and Chemical Science, 73, 415–443
Year :	1995
Title :	Impacts of hunting disturbance on waterbirds - a review
Author :	Madsen, J.; Fox, A.D.
Series :	Wildlife Biology 1(4):193-207
Year :	1999
Title :	Managing grassland for wild geese in Britain: a review
Author :	Vickery, J.; Gill, J.
Series :	Biological Conservation, 89(1), pp.93-106
Year :	2023
Title :	Home range of a long-distance migrant, the Greenland Barnacle Goose <i>Branta leucopsis</i> , throughout the annual cycle
Author :	Doyle, S.; Cabot, D.; Griffin, L.; Kane, A.; Colhoun, K.; Redmond, C.; Walsh, A.; McMahon, B.J.
Series :	Bird Study, 70(1-2), pp.37-46

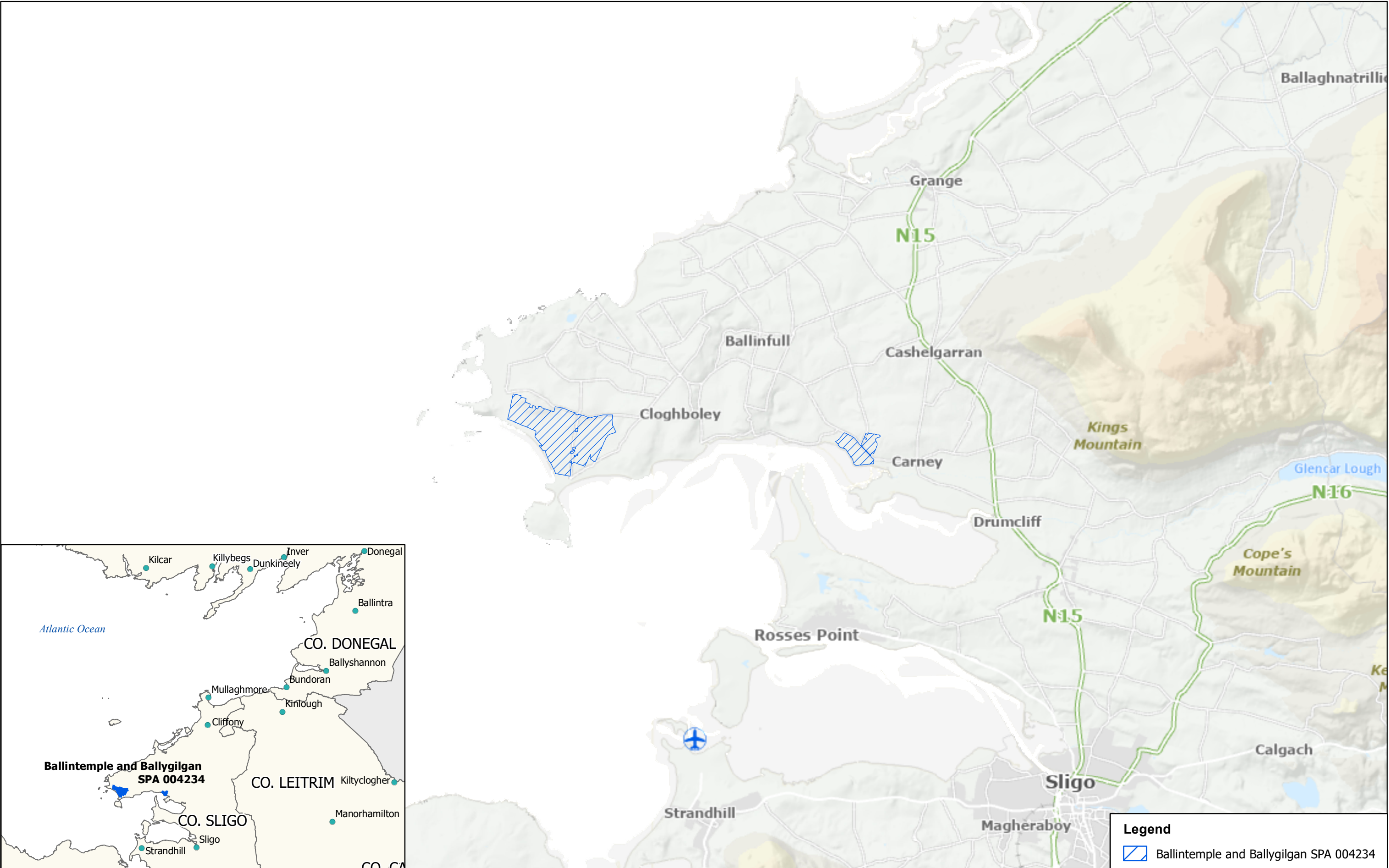
Conservation Objectives for : Ballintemple and Ballygilgan SPA [004234]



A045 Barnacle Goose *Branta leucopsis*

To maintain the Favourable conservation condition of Barnacle Goose at Ballintemple and Ballygilgan SPA, which is defined by the following list of attributes and targets:

Attribute	Measure	Target	Notes
Winter population trend	Percentage change in number of individuals	Long term winter population trend is stable or increasing	The national population of wintering Barnacle Goose in Ireland has increased by 102% from 1993 - 2018 (Lewis et al., 2019) as monitored by the International Census of Greenland Barnacle Goose. During the baseline assessments to inform SPA designation, 2,048 Barnacle Goose were estimated to be using this SPA, the Ardboline Island and Horse Island SPA and Inishmurray SPA (4 year mean of census survey counts for baseline period 1993 - 2003; see NPWS, 2013). More recent data showed a population of 4,538 Barnacle Goose used these SPAs during the period 2013 - 2023 (4 year mean of census survey counts from the International Census of Greenland Barnacle Goose). This represents a population increase of 122% since the baseline period, greater than the national trend
Winter spatial distribution	Hectares, time and intensity of use	Sufficient area and availability (in terms of timing and intensity of use) of suitable habitat to support the population target	Distribution encapsulates the number of locations and area of potentially suitable habitat for the wintering population and its availability for use. The suitability and availability of habitat areas are likely to vary throughout the season, for example, due to variation in land management practices or the abundance of resources available (due to natural variation and other factors). This will affect the spatio-temporal patterns of use of the habitats by the wintering population
Disturbance at wintering site	Intensity, frequency, timing and duration	Disturbance occurs at levels that do not significantly impact the achievement of targets for population trend and spatial distribution	The impact of any significant disturbance (direct or indirect) to the wintering population will ultimately affect the achievement of targets for population trend and/or spatial distribution. Disturbance contributes to increased energetic expenditure which can result in increased likelihood of winter mortality or reduced fitness (if energy expenditure is greater than energy gain) and, in turn, negatively impact population trends (see, for example, Madsen and Fox, 1995). Factors such as intensity, frequency, timing and duration of a (direct or indirect) disturbance source must be taken into account to determine the potential impact upon the targets for population trend and spatial distribution
Barriers to connectivity and site use	Number, location, shape and hectares	Barriers do not significantly impact the wintering population's access to the SPA or other ecologically important sites outside the SPA	Barriers limiting the population's access to this SPA or ecologically important sites outside the SPA will ultimately affect the achievement of targets for population trend and/or spatial distribution. Factors such as the number, location, shape and area of potential barriers must be taken into account to determine their potential impact. Access to ecologically important sites outside the SPA must also be considered as a single SPA may not satisfy all the ecological requirements of the wintering population, and it may require access to other SPAs or sites for certain activities, such as foraging when preferred foraging areas are unavailable due to disturbance, extensive flooding, or other factors

Forage spatial distribution, extent and abundance	Location, hectares, and forage biomass	Sufficient number of locations, area of suitable habitat and available forage biomass to support the population target	This species is a grazing herbivore. Historically, in Ireland, foraging habitat included salt marsh, but currently the species is typically associated with open coastal pasture, mostly improved and semi-improved agricultural grasslands. Barnacle Goose grazes on leaves, stems, rhizomes, roots and seeds, with grass and <i>Plantago/Bellis/Festuca</i> swards comprising preferred food sources (Cabot, 1973). This species selects a preferred sward height of <10cm but birds can feed on swards >15cm if preferred areas are depleted (based on birds in Islay, see Vickery and Gill, 1999). Birds are highly likely to exhibit foraging site fidelity and may be found foraging on offshore islands as well as commuting to forage on the mainland. Maximum foraging distance is approximately 7km for wintering birds (Doyle et al., 2023)
Roost spatial distribution and extent	Location and hectares of roosting habitat	Sufficient number of locations, area and availability of suitable roosting habitat to support the population target	Roosting is a critical ecological requirement for the wintering population. When roosting, this species uses open habitats (primarily pastures) that provide wide sightlines for the birds and which are typically adjacent to water bodies; thus, offshore islands are commonly used. Birds exhibit strong roost site fidelity (Doyle et al., 2023). Daytime roosting is also a common behaviour, where birds minimise activity levels to conserve energy, while benefitting from the vigilance of other flock members. A lack of sufficient and suitable roosting habitats can result in increased mortality risk, whether indirectly (e.g. via increased energy expenditure travelling to/from roost sites) or directly (e.g. via increased predation risk), or reduction in site use; this would ultimately affect the achievement of targets for population trend and/or spatial distribution
Supporting habitat: area and quality	Hectares and quality	Sufficient area of utilisable habitat available in ecologically important sites outside the SPA	The wintering population can make extensive use of suitable habitats in important areas outside the SPA for foraging and roosting. The extent, availability and quality of these supporting habitats may be of importance for the resilience of the SPA population. Suitable supporting habitats include those highlighted in the attributes for foraging and roosting habitat



 <p>NPWS An tSeirbhís Páircíneanna Náisiúnta agus Fiadhúlra National Parks and Wildlife Service</p>	<p>MAP 1: BALLINTEMPLE AND BALLYGILGAN SPA CONSERVATION OBJECTIVES SPA DESIGNATION</p> <p>Map to be read in conjunction with the NPWS Conservation Objectives Document</p>	<p>SITE CODE: SPA 004234; version 3 CO. SLIGO</p> <div><div>00.512</div><div>Kilometres</div></div>	<p>The mapped boundaries are of an indicative and general nature only. Boundaries of designated areas are subject to revision. © Includes National Mapping Division of Tailte Éireann data reproduced under National Mapping Division of Tailte Éireann Licence number CYAL50351092.</p> <p>Níl sna teorainneacha ar na léarscáileanna ach nod garshuíomhach ginearálta. Féadfar athbhreithnithe a déanamh ar theorainneacha na gceantar comharthaithe. © Folaíonn sé rannán Náisiúnta Mapála de shonraí Tailte Éireann arna atáirgeadh faoin rannán mapála Náisiúnta d'úimhir cheadúnais Tailte Éireann CYAL50351092</p>	<div><div>N</div><div></div></div> <p>Map version 1 Date: March 2024</p>
--	---	--	---	--

