

National Parks and Wildlife Service

Conservation Objectives Series

Carnsore Point SAC 002269



NPWS

An tSeirbhís Páirceanna
Náisiúnta agus Fiadhúlra
National Parks and Wildlife
Service

**National Parks and Wildlife Service,
Department of Housing, Local Government and Heritage,
90 King Street North, Dublin 7, D07 N7CV, Ireland.
Web: www.npws.ie
E-mail: natureconservation@npws.gov.ie**

Citation:

**NPWS (2024) Conservation Objectives: Carnsore Point SAC 002269. Version 2.
National Parks and Wildlife Service, Department of Housing, Local Government
and Heritage.**

**Series Editors: Maria Long and Colin Heaslip
ISSN 2009-4086**

Introduction

The overall aim of the Habitats Directive is to maintain or restore the favourable conservation status of habitats and species of community interest. These habitats and species are listed in the Habitats and Birds Directives and Special Areas of Conservation and Special Protection Areas are designated to afford protection to the most vulnerable of them. These two designations are collectively known as the Natura 2000 network.

European and national legislation places a collective obligation on Ireland and its citizens to maintain habitats and species in the Natura 2000 network at favourable conservation condition. The Government and its agencies are responsible for the implementation and enforcement of regulations that will ensure the ecological integrity of these sites.

A site-specific conservation objective aims to define favourable conservation condition for a particular habitat or species at that site.

The maintenance of habitats and species within Natura 2000 sites at favourable conservation condition will contribute to the overall maintenance of favourable conservation status of those habitats and species at a national level.

Favourable conservation status of a habitat is achieved when:

- its natural range, and area it covers within that range, are stable or increasing, and
- the specific structure and functions which are necessary for its long-term maintenance exist and are likely to continue to exist for the foreseeable future, and
- the conservation status of its typical species is favourable.

The favourable conservation status of a species is achieved when:

- population dynamics data on the species concerned indicate that it is maintaining itself on a long-term basis as a viable component of its natural habitats, and
- the natural range of the species is neither being reduced nor is likely to be reduced for the foreseeable future, and
- there is, and will probably continue to be, a sufficiently large habitat to maintain its populations on a long-term basis.

Notes/Guidelines:

1. The targets given in these conservation objectives are based on best available information at the time of writing. As more information becomes available, targets for attributes may change. These will be updated periodically, as necessary.
2. An appropriate assessment based on these conservation objectives will remain valid even if the targets are subsequently updated, providing they were the most recent objectives available when the assessment was carried out. It is essential that the date and version are included when objectives are cited.
3. Assessments cannot consider an attribute in isolation from the others listed for that habitat or species, or for other habitats and species listed for that site. A plan or project with an apparently small impact on one attribute may have a significant impact on another.
4. Please note that the maps included in this document do not necessarily show the entire extent of the habitats and species for which the site is listed. This should be borne in mind when appropriate assessments are being carried out.
5. When using these objectives, it is essential that the relevant backing/supporting documents are consulted, particularly where instructed in the targets or notes for a particular attribute.

Qualifying Interests

** indicates a priority habitat under the Habitats Directive*

002269	Carnsore Point SAC
<hr/>	
1140	Mudflats and sandflats not covered by seawater at low tide
1170	Reefs
1351	Harbour Porpoise <i>Phocoena phocoena</i>

Please note that this SAC is adjacent to Lady's Island Lake SPA (004009), Lady's Island Lake SAC (000704), Tacumshin Lake SAC (000709), Long Bank SAC (002161), Blackwater Bank SAC (002953) and overlaps with Seas off Wexford SPA (004237). See map 1a. The conservation objectives for this site should be used in conjunction with those for the adjacent and overlapping sites as appropriate. IMPORTANT: This 'Version 2' document includes 1 additional QI (1351). The conservation objectives for pre-existing QIs have generally not been updated.

Supporting documents, relevant reports & publications

Supporting documents, NPWS reports and publications are available for download from: www.npws.ie/Publications

NPWS Documents

Year :	2011
Title :	Carnsore Point SAC (002269): Conservation objectives supporting document - marine habitats [Version 1]
Author :	NPWS
Series :	Conservation objectives supporting document
Year :	2024
Title :	Carnsore Point SAC (site code 002269) Conservation objectives supporting document - Harbour Porpoise V1
Author :	NPWS
Series :	Conservation objectives supporting document

Other References

Year :	1997
Title :	The BioMar biotope viewer: a guide to marine habitats, fauna and flora in Britain and Ireland
Author :	Picton, B.E.; Costello, M.J.
Series :	Environmental Science Unit, Trinity College Dublin
Year :	2011
Title :	Intertidal Survey of Carnsore Point and the Saltee Islands Special Areas of Conservation
Author :	EcoServe
Series :	Unpublished Report to NPWS & MI
Year :	2011
Title :	Reef Investigations in Carnsore Point cSAC (Site Code: 002269), Co. Wexford
Author :	Aquafact
Series :	Unpublished Report to NPWS & MI

Spatial data sources

Year : Interpolated 2011

Title : Reef survey and intertidal survey, 2010

GIS Operations : Polygon feature classes from marine community types base data sub-divided based on interpolation of marine survey data. Expert opinion used as necessary to resolve any issues arising

Used For : Marine community types, 1140, 1170 (maps 2,3 & 4)

Year : 2005

Title : OSi Discovery series vector data

GIS Operations : High water mark (HWM) and low water mark (LWM) polyline feature classes converted into polygon feature classes and combined; Saltmarsh and Sand Dune CO datasets erased out if applicable

Used For : Marine community types base data (map 4)

Conservation Objectives for : Carnsore Point SAC [002269]

1140 Mudflats and sandflats not covered by seawater at low tide

To maintain the favourable conservation condition of Mudflats and sandflats not covered by seawater at low tide in Carnsore Point SAC, which is defined by the following list of attributes and targets:

Attribute	Measure	Target	Notes
Habitat area	Hectares	The permanent habitat area is stable or increasing, subject to natural processes. See map 2	Habitat area was estimated as 32ha using OSI data. See marine supporting document for further details
Community distribution	Hectares	The following community complex should be conserved in a natural condition: Intertidal sand dominated by polychaetes and crustacea community complex. See map 4	Based on information from an intertidal survey (EcoServe, 2011). See marine supporting document for further details

Conservation Objectives for : Carnsore Point SAC [002269]

1170 Reefs

To maintain the favourable conservation condition of Reefs in Carnsore Point SAC, which is defined by the following list of attributes and targets:

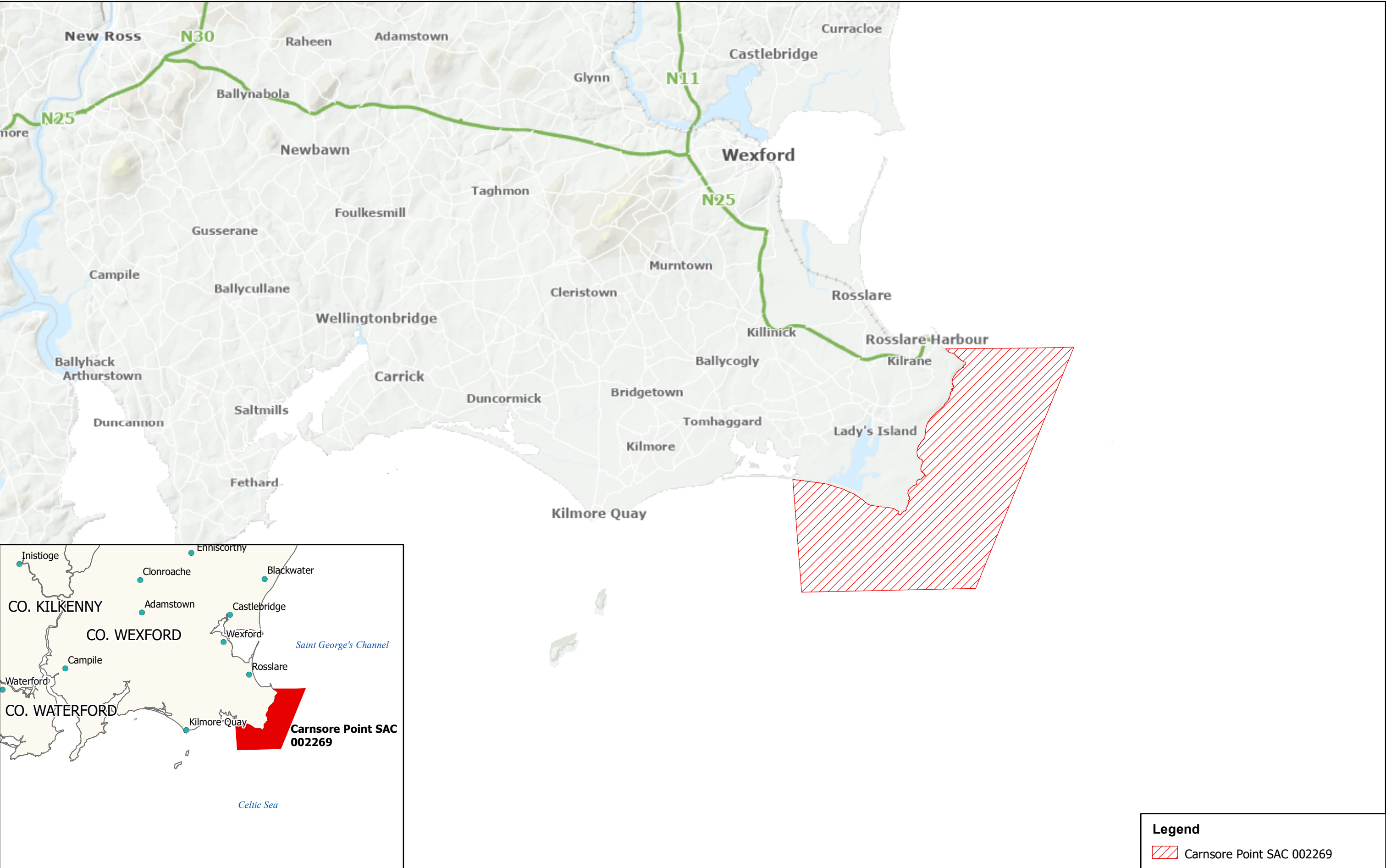
Attribute	Measure	Target	Notes
Habitat distribution	Occurrence	The distribution of reefs should remain stable, subject to natural processes. See map 3 for mapped distribution	Based on information from intertidal (EcoServe, 2011) and subtidal surveys (Aquafact, 2011) undertaken in 2010 and from 1994 BioMar Survey (Picton and Costello, 1997). See marine supporting document for further details
Habitat area	Hectares	The permanent habitat area is stable, subject to natural processes. See map 3	Habitat area was estimated as 1,847ha, using 2010 survey data (Aquafact, 2011; EcoServe, 2011). See marine supporting document for further details
Community structure	Biological composition	The following reef community complexes should be maintained in a natural condition: Sheltered to moderately exposed intertidal reef community complex; and Exposed subtidal reef dominated by a faunal community complex. See map 4	Based on information from intertidal (EcoServe, 2011), subtidal surveys (Aquafact, 2011) and from 1994 BioMar Survey (Picton and Costello, 1997). See marine supporting document for further details
Community extent	Hectares	The extent of <i>Laminaria</i> dominated community complex should be conserved, subject to natural processes. See map 4	Based on information from a subtidal survey (Aquafact, 2011) and from 1994 BioMar Survey (Picton and Costello, 1997). See marine supporting document for further details
Community structure	Biological composition	The biology of the <i>Laminaria</i> dominated community complex should be conserved, subject to natural processes	Based on information from a subtidal survey (Aquafact, 2010) and from 1994 BioMar Survey (Picton and Costello, 1997). See marine supporting document for further details

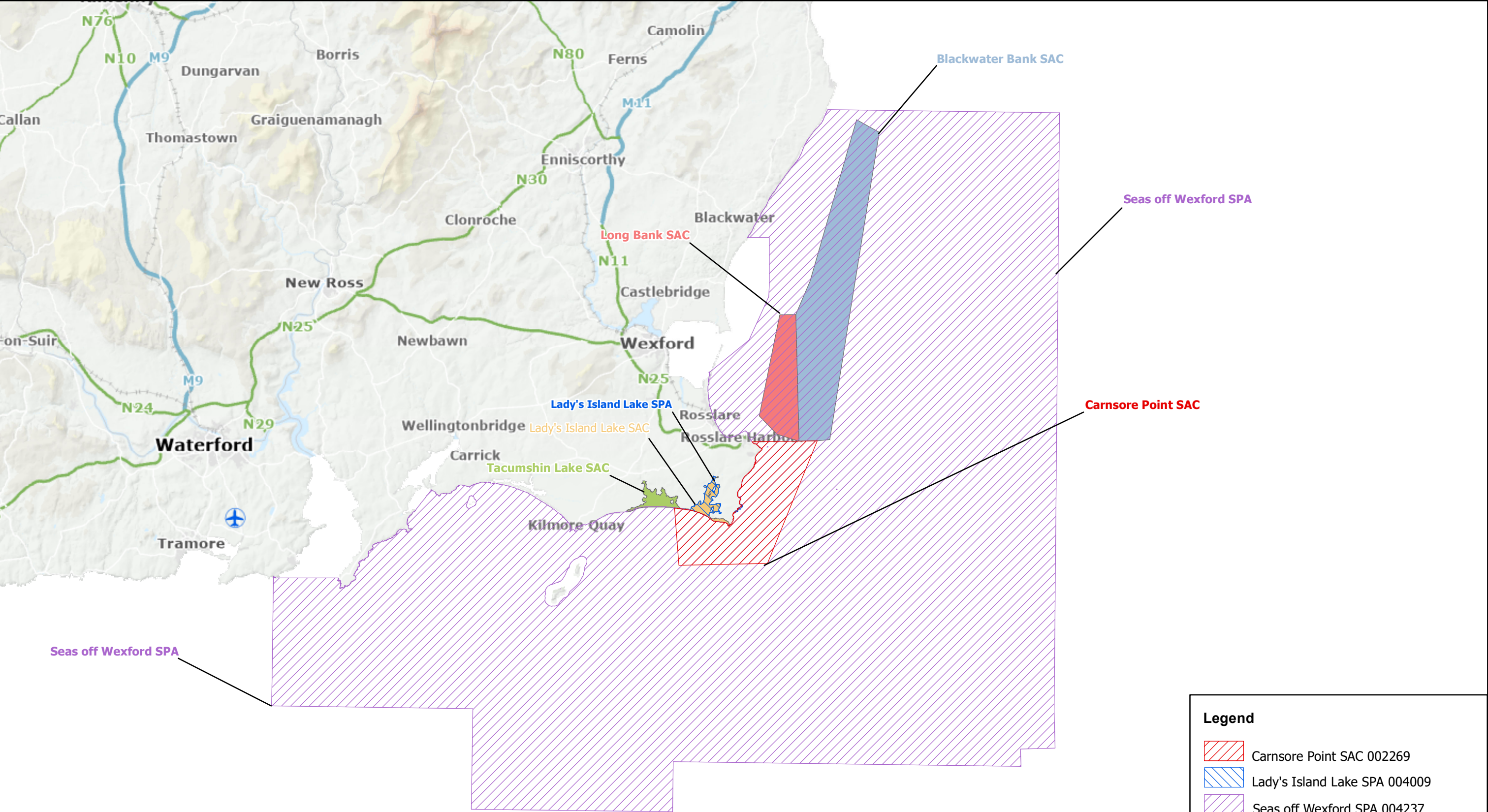
Conservation Objectives for : Carnsore Point SAC [002269]

1351 Harbour Porpoise *Phocoena phocoena*

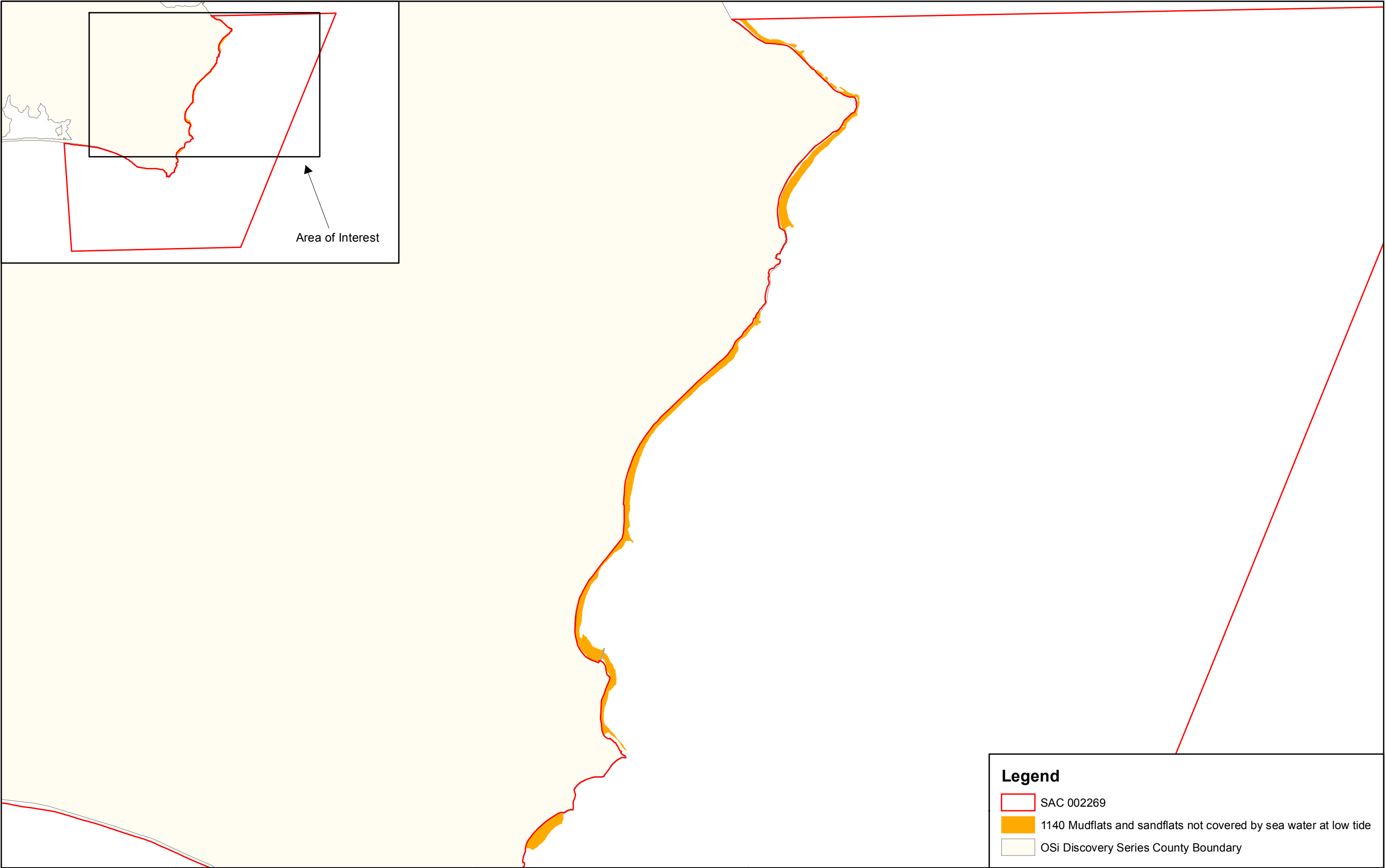
To maintain the Favourable conservation condition of Harbour Porpoise (*Phocoena phocoena*) in Carnsore Point SAC, which is defined by the following list of attributes and targets:

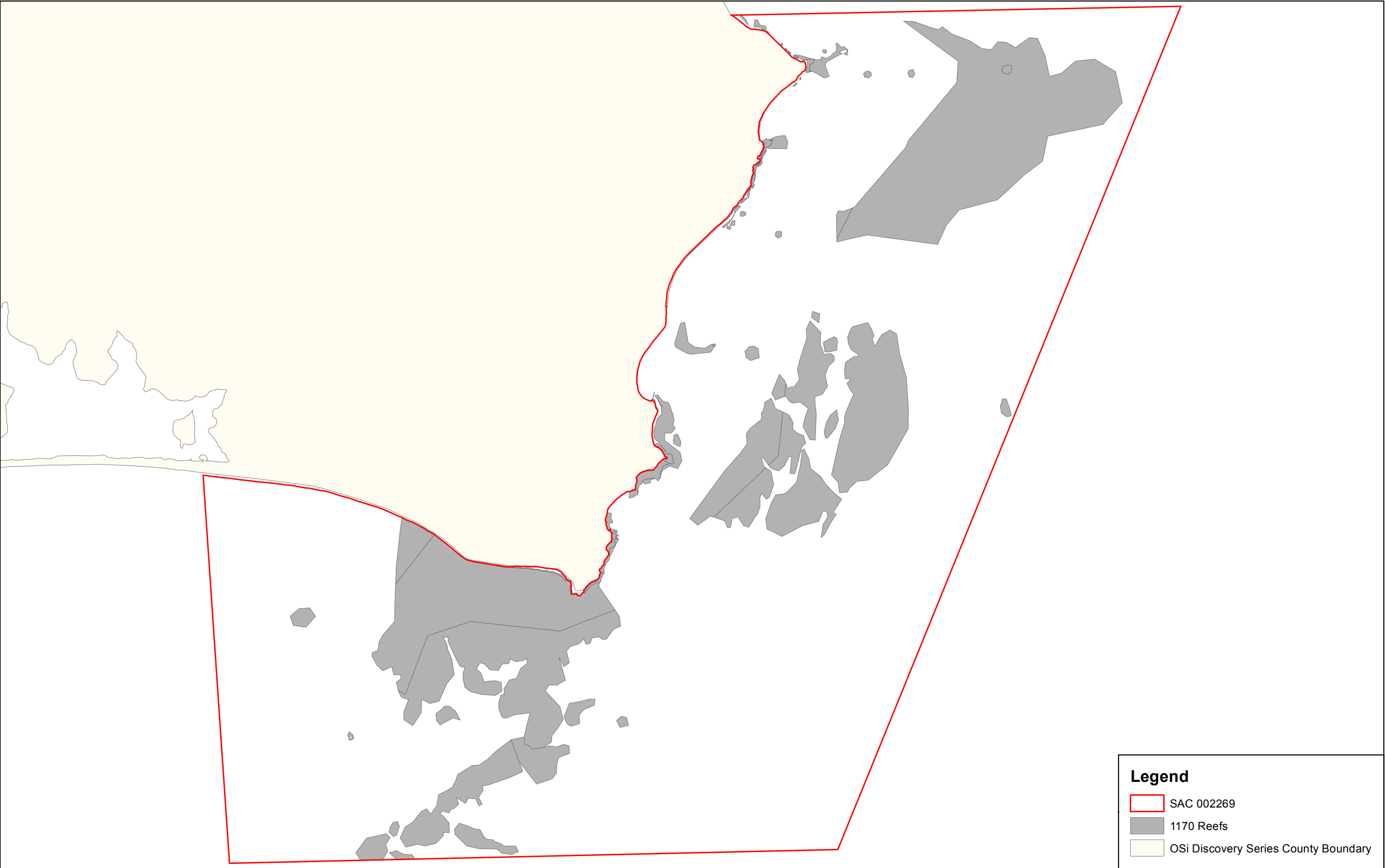
Attribute	Measure	Target	Notes
Access to suitable habitat	Number of artificial barriers	Species range within the site should not be restricted by artificial barriers to site use. See map 1	See the Carnsore Point SAC conservation objectives supporting document - Harbour Porpoise for further details (NPWS, 2024)
Disturbance	Level of impact	Human activities should occur at levels that do not adversely affect the Harbour Porpoise community at the site	See the Carnsore Point SAC conservation objectives supporting document - Harbour Porpoise for further details (NPWS, 2024)





- Legend**
- Carnsore Point SAC 002269
 - Lady's Island Lake SPA 004009
 - Seas off Wexford SPA 004237
 - Lady's Island Lake SAC 000704
 - Tacumshin Lake SAC 000709
 - Long Bank SAC 002161
 - Blackwater Bank SAC 002953





Legend

SAC 002269

1170 Reefs

OSi Discovery Series County Boundary

An Roinn
Ealaíon, Oidhreachta agus Gaeltachta

Department of
Arts, Heritage and the Gaeltacht

MAP 3:
CARNSORE POINT
CONSERVATION OBJECTIVES
REEFS

Map to be read in conjunction with the NPWS Conservation Objectives Document.

COUNTY WEXFORD

0123 km

The mapped boundaries are of an indicative and general nature only. Boundaries of designated areas are subject to revision. Reproduced from Ordnance Survey material by permission of the Government (Permit number EN 0059208).
Níl sna teorainneacha ar na léarscáileanna ach nod garshuíomhach ginearálta. Féadfar athbhreithnithe a déanamh ar theorainneacha na gceantar comharthaíthe. Macasamhail d'ábhar na Suirbhéarachta Ordonáis le chead ón Rialtas (Ceadúnas Uimh. EN 0059208)

SITE CODE

SAC 002269
Version 1.0

Map Version 1
Date: July 2011

