

**Addition of Harbour Porpoise as a new Qualifying Interest
and the addition of an Activity Requiring Consent to
Inishmore Island Special Area of Conservation 000213
in County Galway**

Ireland designates Special Areas of Conservation (SACs) in its inshore and offshore waters to protect marine habitats and species listed on Annex I and Annex II of the 1992 EU Habitats Directive.

The Minister has added Harbour Porpoise as a Qualifying Interest to Inishmore Island SAC 000213 in County Galway.

The full list of Qualifying Interests, including the newly added Harbour Porpoise, for Inishmore Island SAC is as follows:

Natural Habitat Type

In this list the sign [] indicates a priority habitat type as defined in the Directive.*

Natura 2000 Code	Description
1150	Coastal lagoons*
1170	Reefs
1220	Perennial vegetation of stony banks
1230	Vegetated sea cliffs of the Atlantic and Baltic coasts
2110	Embryonic shifting dunes
2120	Shifting dunes along the shoreline with <i>Ammophila arenaria</i> (white dunes)
2130	Fixed coastal dunes with herbaceous vegetation (grey dunes)*
2170	Dunes with <i>Salix repens</i> ssp. <i>argentea</i> (<i>Salicion arenariae</i>)
2190	Humid dune slacks
21A0	Machairs (* in Ireland)
4030	European dry heaths
4060	Alpine and Boreal heaths
6210	Semi-natural dry grasslands and scrubland facies on calcareous substrates (<i>Festuco Brometalia</i>) (* important orchid sites)*
6510	Lowland hay meadows (<i>Alopecurus pratensis</i> , <i>Sanguisorba officinalis</i>)
8240	Limestone pavements*
8330	Submerged or partially submerged sea caves

Animal and Plant Species

Natura 2000 Code	Common Name	Scientific Name
1014	Narrow-mouthed Whorl Snail	<i>Vertigo angustior</i>
1351	Harbour Porpoise	<i>Phocoena phocoena</i>

This has resulted in an additional activity (ARC 35) being added to the list of Activities Requiring Consent (ARCs) that apply to this site. The Minister has reason to believe that this activity may cause disturbance of and may impact on the conservation status of this species. Therefore, the Minister has issued a new Direction adding ARC 35 to the list of ARCs that apply to this site and has directed that these activities cannot be carried out, caused or permitted to be carried out or continued to be carried out in the SAC, unless it is with the consent of the Minister.

It is an offence to contravene any Direction by carrying out any of the activities within the site unless the activity is carried out with the consent of the Minister or another statutory authority (in practice, such consent should be sought initially from the Department's National Parks and Wildlife Service <https://www.npws.ie/contact-us>).

The full list of Activities Requiring Consent, including the newly added ARC 35, that apply to this site are:



- ARC 01 Reclamation, including infilling.
- ARC 02 Stocking or re-stocking with fish.
- ARC 03 Blasting, drilling, dredging or otherwise removing or disturbing fossils, rock, minerals, mud, sand, gravel or other sediment.
- ARC 05 Cutting, uprooting or otherwise removing plants. [Consent is not required for harvesting of cultivated crops, or for grazing or mowing.]
- ARC 06 Introduction, or re-introduction, of plants or animals not found in the area. [Consent is not required for the planting of crops on established reseeded grassland or cultivated land.]
- ARC 08 Undertaking scientific research involving the collection and removal of biological material.
- ARC 09 Construction or alteration of tracks, paths, roads, bridges, culverts or access routes.
- ARC 10 Construction, removal or alteration of fences, stone walls, hedgerows, banks or any field boundary other than temporary electric fencing. [Consent is not required for normal maintenance.]
- ARC 11 Digging, ploughing, harrowing or otherwise disturbing soil or substrate. [Consent is not required for these activities on established reseeded grassland or cultivated land provided it is greater than 50m from a river, stream, floodplain, wetland, lake, turlough or pond.]
- ARC 12 Applying inorganic or organic fertiliser, including slurry and farmyard manure. [Consent is not required for these activities on established reseeded grassland or cultivated land provided it is greater than 20m from a river, stream or floodplain; or greater than 50m from a wetland, lake, turlough or pond.]

- ARC 13 Applying lime. [Consent is not required for this activity on established reseeded grassland or cultivated land provided it is greater than 20m from a river, stream or floodplain; or greater than 50m from a wetland, lake, turlough or pond.]
- ARC 14 Storage, burial, disposal or recovery of any materials. [Consent is not required for these activities on established reseeded grassland or cultivated land provided it is greater than 20m from a river, stream or floodplain; or greater than 50m from a wetland, lake, turlough or pond.]
- ARC 15 Burning, topping, clearing scrub or rough vegetation or reseeded. [Consent is not required for these activities on established reseeded grassland or cultivated land provided it is greater than 20m from a river, stream or floodplain; or greater than 50m from a wetland, lake, turlough or pond.]
- ARC 18 Application of pesticides, including herbicides. [Consent is not required for these activities on established reseeded grassland or cultivated land provided it is greater than 20m from a river, stream or floodplain; or greater than 50m from a wetland, lake, turlough or pond.]
- ARC 19 Supplementary feeding of livestock. [Consent is not required for this activity on established reseeded grassland or cultivated land provided it is greater than 20m from a river, stream or floodplain; or greater than 50m from a wetland, lake, turlough or pond.]
- ARC 20 Significant changes in livestock density (including introduction of grazing), changes in livestock type or grazing season, other than on established reseeded grassland. [Consent is not required for changes of less than 20% in livestock density unless notice has been given that a lower percentage is applicable to a particular site.]
- ARC 21 Grazing of livestock between 1st April and 31st October on traditional winterages.
- ARC 22 Changing of agricultural use from hay meadow to any other use.
- ARC 24 Works on, or alterations to, the banks, bed or flow of a drain, watercourse or waterbody.
- ARC 25 Drainage works including digging, deepening, widening or blocking a drain, watercourse or waterbody.
- ARC 27 Water abstraction, sinking of boreholes and wells.
- ARC 29 Planting of trees or multi-annual bioenergy crops.
- ARC 31 Developing or consenting to the development or operation of commercial recreational/visitor facilities or organised recreational activities.
- ARC 33 Using or permitting the use of land for car parking where it may damage the vegetation, soil or substrate.
- ARC 35 Undertaking active acoustic surveys in the marine environment
- ARC 36 Harvesting marine invertebrate species in intertidal areas.
- ARC 37 Driving mechanically propelled vehicles in intertidal areas, except over prescribed access routes.

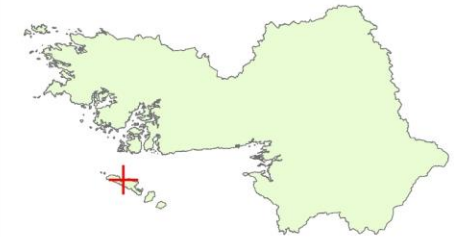
22nd March 2024

Sceideal 1 / Schedule 1

LIMISTÉAR FAOI CHAOMHNÚ SPEISIALTA SPECIAL AREA OF CONSERVATION

-  Limistéar faoi Chaomhnú Speisialta
Special Area of Conservation
-  Rialachán 4(1)(b) Innéacs Mapa Mionsonraithe
Regulation 4(1)(b) Detail Map Index

LCS Árann
Inishmore Island SAC
000213
Achar / Area 14,493.61 ha

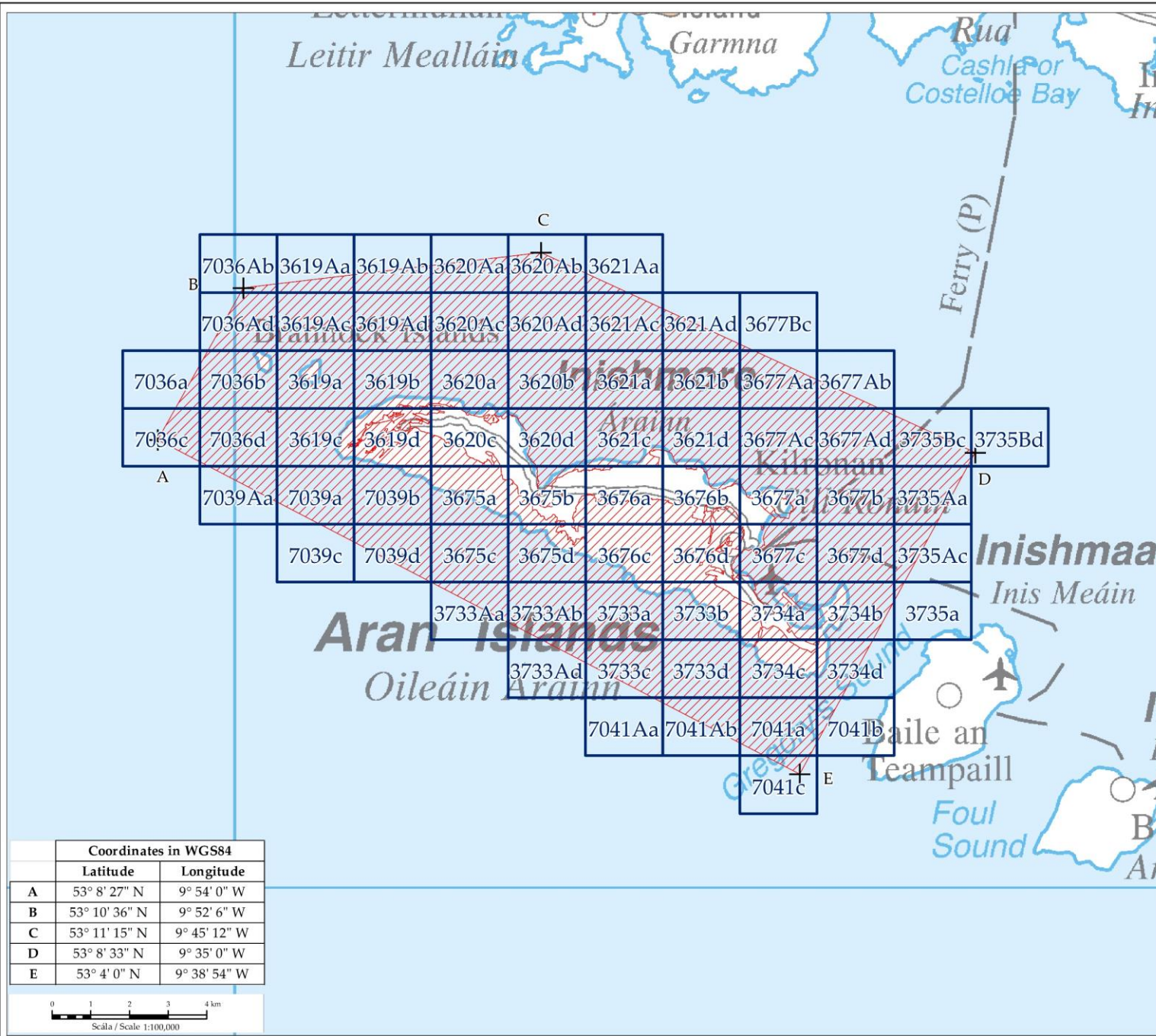


Co. na Gaillimhe
Co. Galway



Suirbhéireacht Ordánais Éireann Ceadúnas Uimhir OSI-NMA-014 © OSI / Rialtas na hÉireann
Ordnance Survey Ireland Licence No OSI-NMA-014 © Ordnance Survey Ireland / Government of Ireland
Córas Comhordanáid: Trasleigean Mercator na hÉireann / Co-ordinate System: Irish Transverse Mercator

Leagan / Version: 3.03 Arna chlón / Printed on: 26/03/2019



Coordinates in WGS84		
	Latitude	Longitude
A	53° 8' 27" N	9° 54' 0" W
B	53° 10' 36" N	9° 52' 6" W
C	53° 11' 15" N	9° 45' 12" W
D	53° 8' 33" N	9° 35' 0" W
E	53° 4' 0" N	9° 38' 54" W

