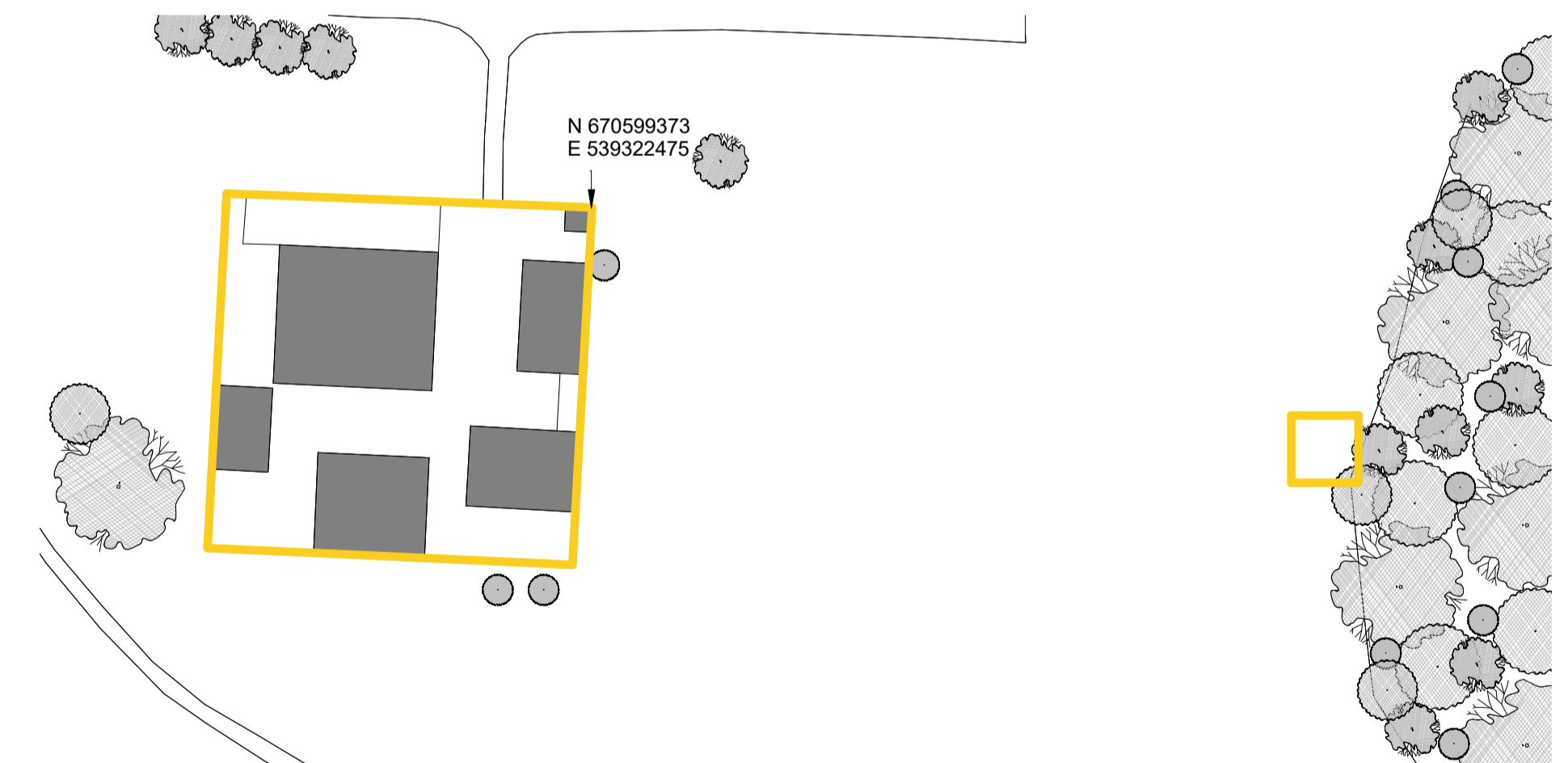
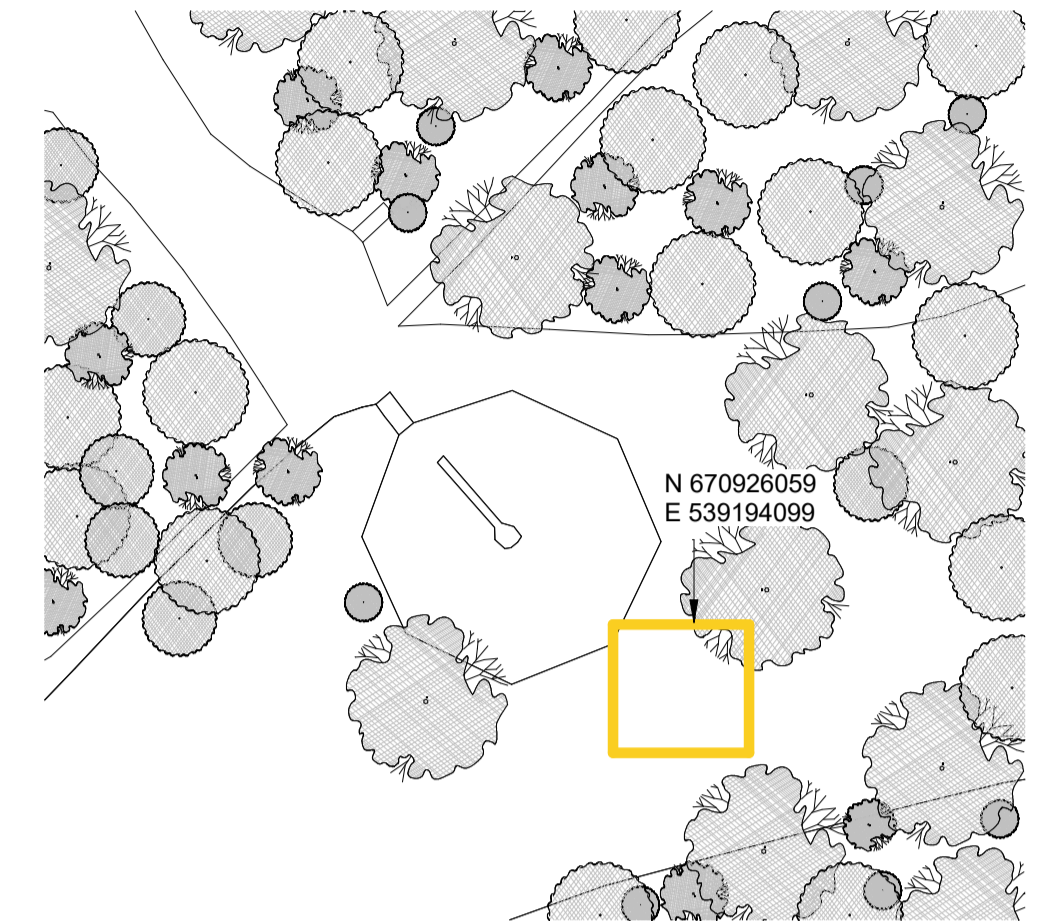
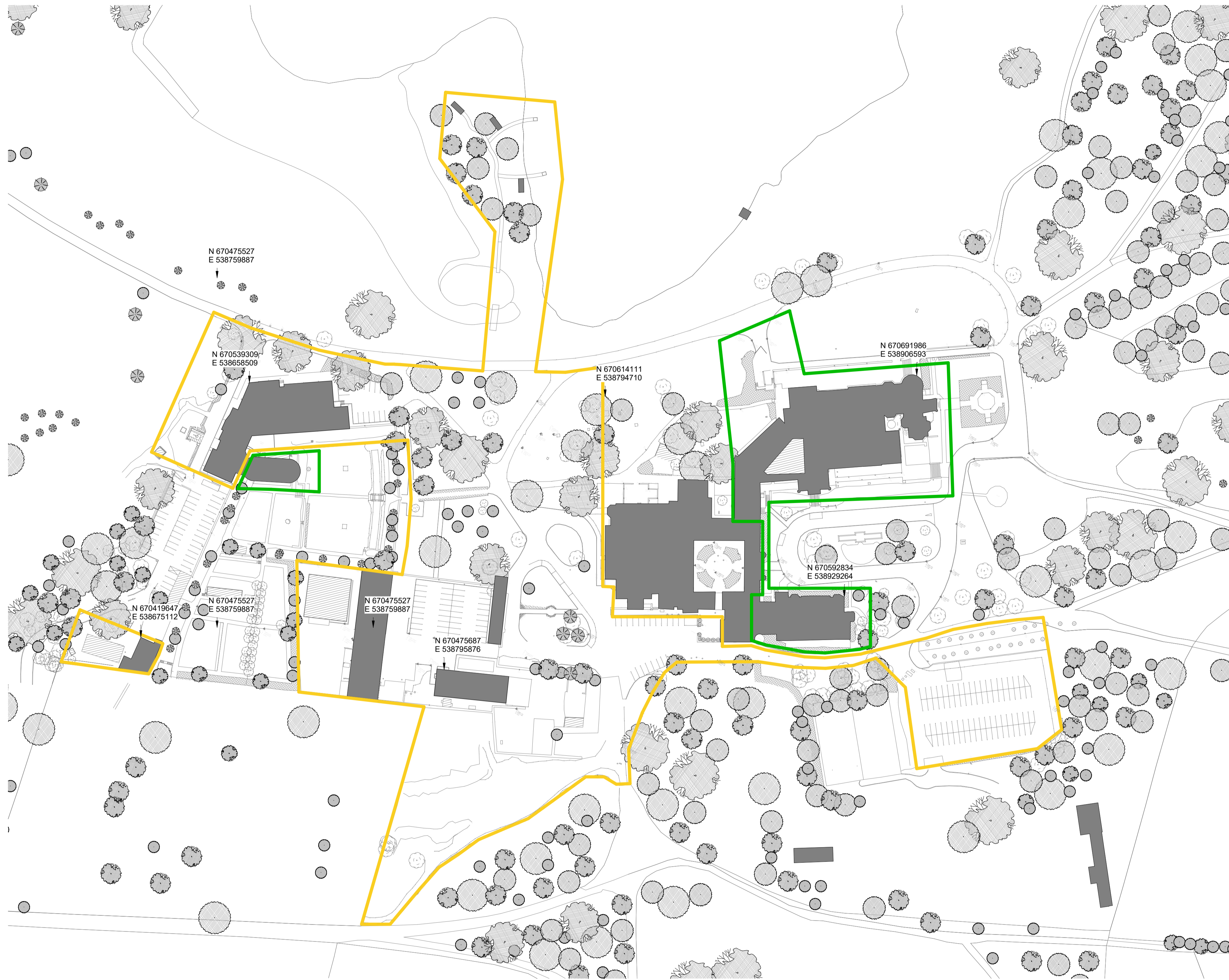


## Appendix E

### Cathedine Night Roost Location



**1 SITE PLAN - PLANNING BOUNDARIES**  
Scale: 1 : 1000

REV	DATE	DESCRIPTION	BY
P01	22/09/2025	PLANNING BOUNDARIES	CD
P02	03/10/2025	PLANNING APPLICATION BOUNDARIES UPDATED	CD

- DROMOLAND BUILDINGS
- PLANNING APPLICATION 1
- PLANNING APPLICATION 2

**NORTH POINT**

ONLY FOR REFERENCE WITH PLANDRAWINGS

**APPROVED BY**

Client: DROMOLAND CASTLE

Project: DROMOLAND CASTLE

Title: PLANNING BOUNDARIES - SITE PLAN

Stage: PRELIMINARY

Status: **S2 FOR INFORMATION**

Sheet No.: **1636-MDO-XX-XX-DR-A-01001**

Scale As: A1

Current Rev.: **P02**

Project No.: 1636

11 Merrion Square N, Dublin 2, Ireland

DO NOT SCALE | USE FIGURED DIMENSIONS ONLY | NOTIFY THE ARCHITECTS OF ANY DISCREPANCIES ON THE DRAWING PRIOR TO WORK PROCEEDING | THIS DRAWING IS COPYRIGHT OF MCALLEE DAVE O'DONNELL ARCHITECTS